



Ceylon Government Gazette

Published by Authority.

No. 6,401 -- FRIDAY, SEPTEMBER 9, 1910.

PART I.—General: Minutes, Proclamations, Appointments, and General Government Notifications.
PART II.—Legal and Judicial.

PART III.—Provincial Administration.
PART IV.—Land Settlement.
PART V.—Mercantile, Marine, Municipal, Local, &c.

Separate paging is given to each Part in order that it may be filed separately.

Part IV.—Land Settlement.

	PAGE		PAGE
Preliminary Notices	959	Final Orders	—

PRELIMINARY NOTICES.

Notice under "The Waste Lands Ordinances of 1897, 1899, 1900, and 1903."

TAKE notice that unless within three months from September 9, 1910, the persons, if any, who claim any interest in the lands hereinafter mentioned or in any one or more of such lands or to some interest therein make claim in person or in writing to the said lands or any of them or to some interest therein to J. M. Davies, Esq., Special Officer appointed under section 28 of "The Waste Lands Ordinances of 1897, 1899, 1900, and 1903," at his office at Fort, Colombo :

Such Special Officer, in pursuance of the powers vested in him by the said Ordinances, will declare by writing under his hand that the said lands or such of them, as to which no claim has been made, are the property of the Crown.

J. M. DAVIES,
Special Officer.

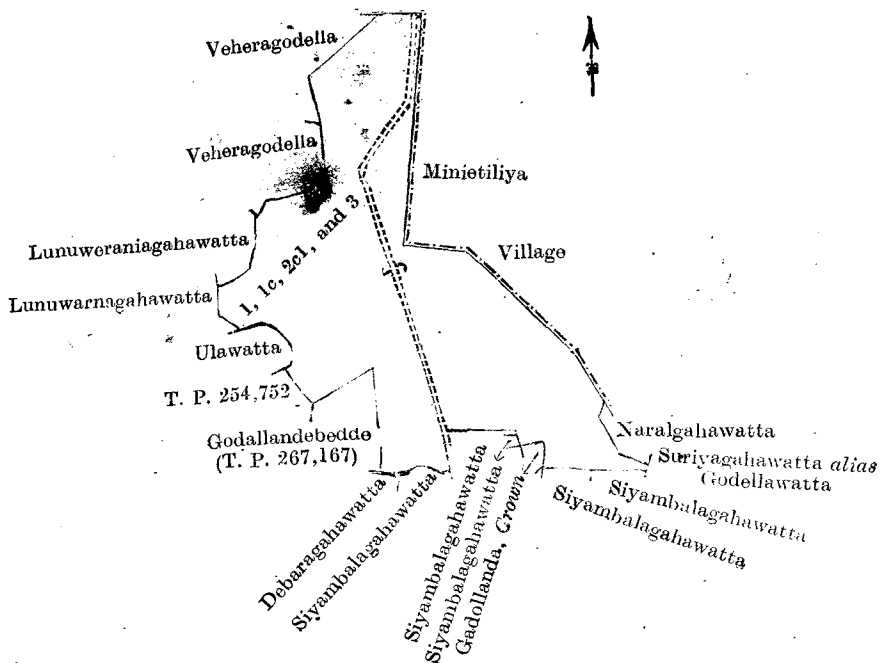
Description of the Lands referred to.

The following lots situated in the village of Hatagala, in the East Giruwa pattu of the Hambantota District, in the Southern Province, as described in the annexed diagrams :—

1.—Preliminary plan 469. Field sheet: village plan P/17/17-18, 25-26, and P/17/33-34, 41-42.
Situation: Hatagala village in East Giruwa pattu of Hambantota District.

Lot.	Name of Land.	Extent, A. R. P.
1 ..	Galdollanda	9 3 20
1c ..	Veheragodella	2 0 6
2c1 ..	Gadollanda	0 2 15
3 ..	Galdollandebedda	1 0 35
		13 2 36

and bounded as follows: on the north by the village limit of Minietiliya; on the east by the village limit of Minietiliya, Narolgahawatta claimed by Warnakula Edirisuriya Patabendige Samichchi Appu, Suriyagahawatta *alias* Godellewatta claimed by Don Janis Ediriweera Jayawarna; on the south by Siyambalagahawatta claimed by the Crown, Siyambalagahawatta claimed by Ediriweera Patabendige Konnehamy, Gadollanda claimed by the Crown, Siyambalagahawatta claimed by Edirisuriya Arachchi Patabendige Kirihamy, a road, Siyambalagahawatta claimed by Penishamy, Debaragahawatta claimed by Ranaweera Patabendige Ponaihamy, Gadollandebedda sold by the Crown (T. P. 267,167); on the west by T. P. 254,752. Ulawatta claimed by Andara Hammettige Karo and others, Lunuwarnagahawatta claimed by Nambuhewage Daniella, Lunuweraniagahawatta claimed by ditto, Veheragodella claimed by Sunangala Terunnanse.



Surveyor-General's Office,
Colombo, February 19, 1910.

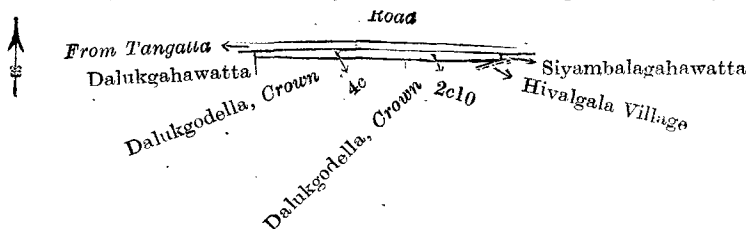
Scale of 8 Chains to an Inch.

J. B. M. RIDOUT,
for Surveyor-General.

II.—Preliminary plan 469. Field sheet: village plan P/17/17-18, 25-26 and P/17/33-34, 41-42.
Situation: Hatagala village in East Giruwa pattu of Hambantota District.

Lot.	Name of Land.	Extent, A. R. P.
2c10 ..	Dalukgodella	.. 0 0 22
4c ..	Do.	.. 0 0 36
		0 1 18

and bounded as follows: on the north by the high road from Tangalla to Hambantota; on the east by Siyambalagahawatta claimed by Saranasing Patabendige Dineshamy; on the south by the village limit of Hivalgala, Dalukgodella claimed by the Crown; on the west by Dalukgodawatta claimed by Gandara Patabendige Andrishamy.



Surveyor-General's Office,
Colombo, February 19, 1910.

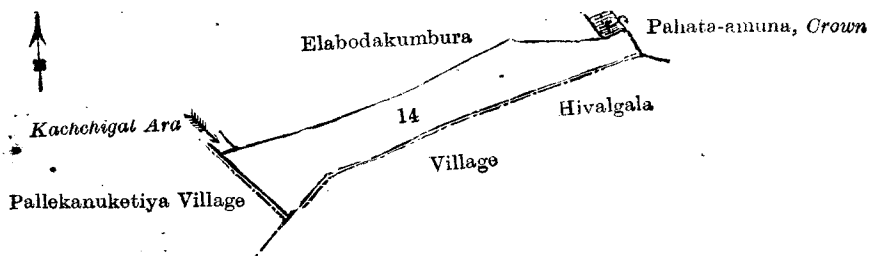
Scale of 8 Chains to an Inch.

J. B. M. RIDOUT,
for Surveyor-General.

III.—Preliminary plan 469. Field sheet: village plan P/17/17-18, 25-26 and P/17/33-34, 41-42.
Situation: Hatagala village in East Giruwa pattu of Hambantota District.

Lot.	Name of Land.	Extent, A. R. P.
14 ..	Kachchigalara	.. 3 1 30

and bounded as follows: on the north by the Kachchigalara, Elabodakumbura claimed by Don Andris Warnakulasuriya Gunasekera; on the east by Pahata-amuna claimed by the Crown; on the south by the village limit of Hivalgala; on the west by the village limit of Palleanuketiya.



Surveyor-General's Office,
Colombo, February 19, 1910.

Scale of 8 Chains to an Inch.

J. B. M. RIDOUT,
for Surveyor-General.

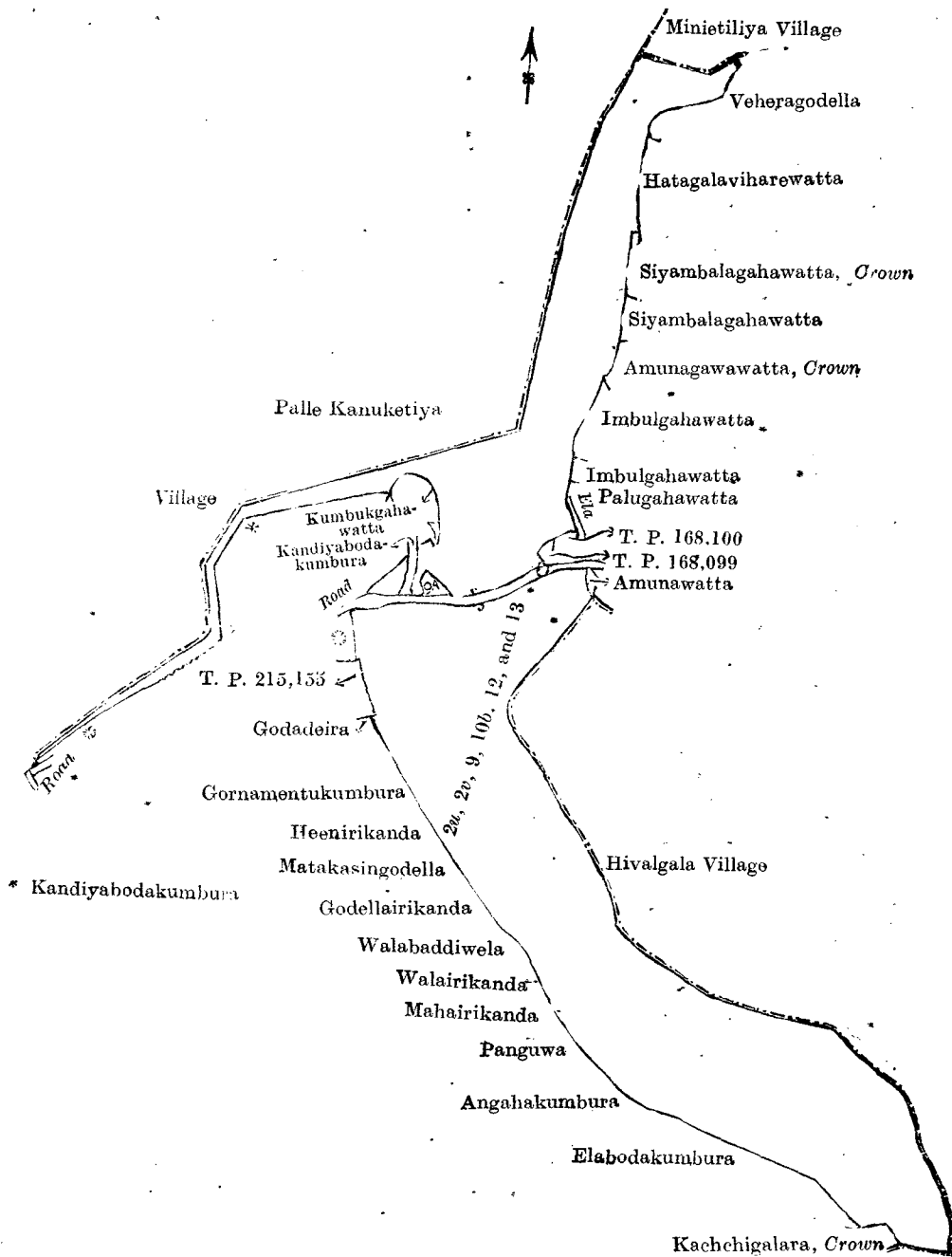
IV.—Preliminary plan 469. Field sheet: village plan P/17/17-18, 25-26, and P/17/33-34, 41-42.
Situation: Hatagala village in East Giruwa pattu of Hambantota District.

Lot.	Name of Land.	Extent, A. R. P.	Lot.	Name of Land.	Extent, A. R. P.
2u ..	Palugahakumbura	.. 2 2 30	12 ..	Pahata-amuna	.. 21 0 0
2v ..	Veheragodella	.. 0 0 22	13 ..	Amunawewa	.. 6 1 4
9 ..	Amunawewa (tank)	.. 0 2 7			30 3 8
10b ..	Do.	.. 0 0 25			

and bounded as follows : on the north by the village limit of Minietiliya ; on the east by Veheragodella claimed by Suman-gala Terunnanse, Hatagalaviharewatta claimed by Don Andiris Rajapakse of Pallekanuketiya, Siyambalagahawatta claimed by the Crown, Siyambalagahawatta claimed by Ranawaragamage Konne and another, Amunagawawatta claimed by the Crown, Imbulgahawatta sold by the Crown, Imbulgahawatta claimed by Edirisuriya Arachchi Patabendige Kottan-hami, Palugahawatta claimed by Don Samel Siriwarnasinhe, an ela, T. Ps. 168,100, 168,099, Amunawatta claimed by Andirishami, the village limit Hivalgala ; on the south by Kachchigalara claimed by the Crown, Elabodakumbura claimed by Don Andiris Warnakulasuriya Gunasekara, Angahakumbura claimed by Sarasin Edirisuriya and another ; on the west by Panguwa claimed by Don Andiris Warnakulasuriya Gunasekara, Mahairikanda claimed by Ranawira Achchilage Paronis, Walairikanda claimed by Sarasin Edirisuriya Sinno Appu, Walabaddiwela claimed by Sarasin Edirisuriya Sinno Appu, Godellairikanda claimed by Don Saris Sarasin Edirisuriya, Matakasingodella claimed by Don Andris Warnakulasuriya Gunasekara, Heenirikanda claimed by Saris Sarasin Edirisuriya and others, Gornamentukumbura claimed by Don Samel Siriwarnasinhe, Godadeira claimed by Liyana Patabendige Sinno Baba and others, T. P. 215,155, Kandyabodakumbura claimed by Sarasin Edirisuriya Patabendige Singho Appu, a road, Kandyabodakumbura claimed by Sarasin Edirisuriya Patabendige Singho Appu and others, Kumbukgahawatta sold by the Crown, Kandiya-bodakumbura claimed by Sarasin Edirisuriya Patabendige Singho Appu, a road, the village limit of Pallekanuketiya.

NOTE.—The following lot lying within the above boundaries is excluded from this notice, and its acreage of 14 perches is not included in the acreage of 30 acres 3 roods and 8 perches given above :—

Lot.	Name of Land.	Extent, A. R. P.
9a	Kumbukgahawatta	0 0 14



Notice under "The Waste Lands Ordinances of 1897, 1899, 1900, and 1903."

TAKE notice that unless within three months from September 9, 1910, the persons, if any, who claim any interest in the lands hereinafter mentioned or in any one or more of such lands or to some interest therein make claim in person or in writing to the said lands or any of them or to some interest therein to J. M. Davies, Esq., Special Officer appointed under section 28 of "The Waste Lands Ordinances of 1897, 1899, 1900, and 1903," at his office at Fort, Colombo :

Such Special Officer, in pursuance of the powers vested in him by the said Ordinances, will declare by writing under his hand that the said lands or such of them, as to which no claim has been made, are the property of the Crown.

J. M. DAVIES,
Special Officer.

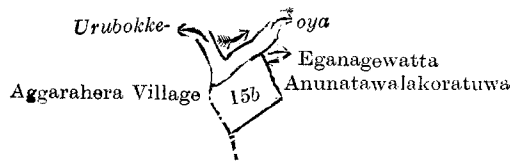
Description of the Lands referred to.

The following lots situated in the village of Udawakamulla, in the West Giruwa pattu of the Hambantota District, in the Southern Province, as described in the annexed diagrams :—

I.—Preliminary plan 245. Field sheet : village plan P/16/3-4, 11-12, and P/16/19-20, 27-28.
Situation : Udawakamulla village in West Giruwa pattu of Hambantota District.

Lot.	Name of Land.	Extent, A. R. P.
15b	Anunatawalakoratuwa (reservation for Urubokka-oya)	0 2 5

and bounded as follows : on the north by the Urubokka-oya ; on the east by Eganagewatta sold by the Crown, Anunatawalakoratuwa sold by the Crown ; on the south by Anunatawalakoratuwa sold by the Crown ; on the west by the village limit of Aggarahera.



Surveyor-General's Office,
Colombo, June 10, 1910.

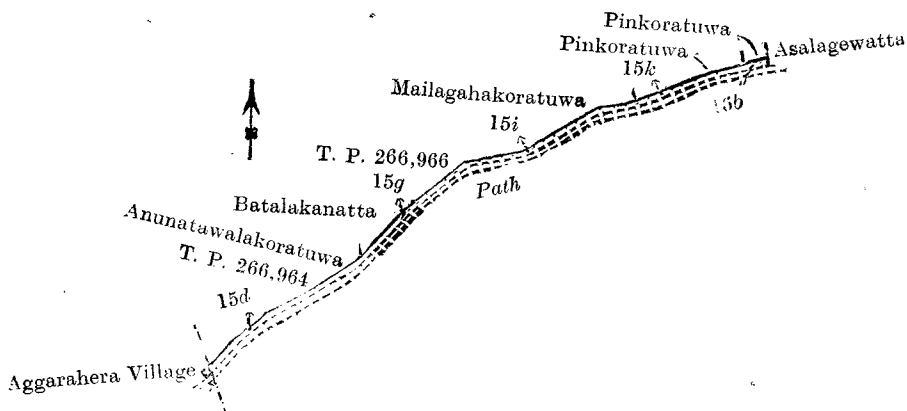
Scale of 8 Chains to an Inch.

J. B. M. RIDOUT,
for Surveyor-General.

II.—Preliminary plan 245. Field sheet : village plan P/16/3-4, 11-12, and P/16/19-20, 27-28.
Situation : Udawakamulla village in West Giruwa pattu of Hambantota District.

Lot.	Name of Land.	Extent, A. R. P.
15d	Bogahahena (reservation for path)	0 0 15
15g	Batalakanatta (do.)	0 0 11
15i	Mailagahakoratuwa (do.)	0 0 13
15k	Pinkoratuwa (do.)	0 0 8
16b	Do. (do.)	0 0 3
		0 1 10

and bounded as follows : on the north by Anunatawalakoratuwa sold by the Crown (T. P. 266,964), Batalakanatta sold by the Crown (T. P. 266,966), Mailagahakoratuwa sold by the Crown, Pinkoratuwa sold by the Crown ; on the east by Asalagewatta claimed by Abeywickrama Gama-achchige Juanis and others ; on the south by a path ; on the west by the village limit of Aggarahera.



Surveyor-General's Office,
Colombo, June 10, 1910.

Scale of 8 Chains to an Inch.

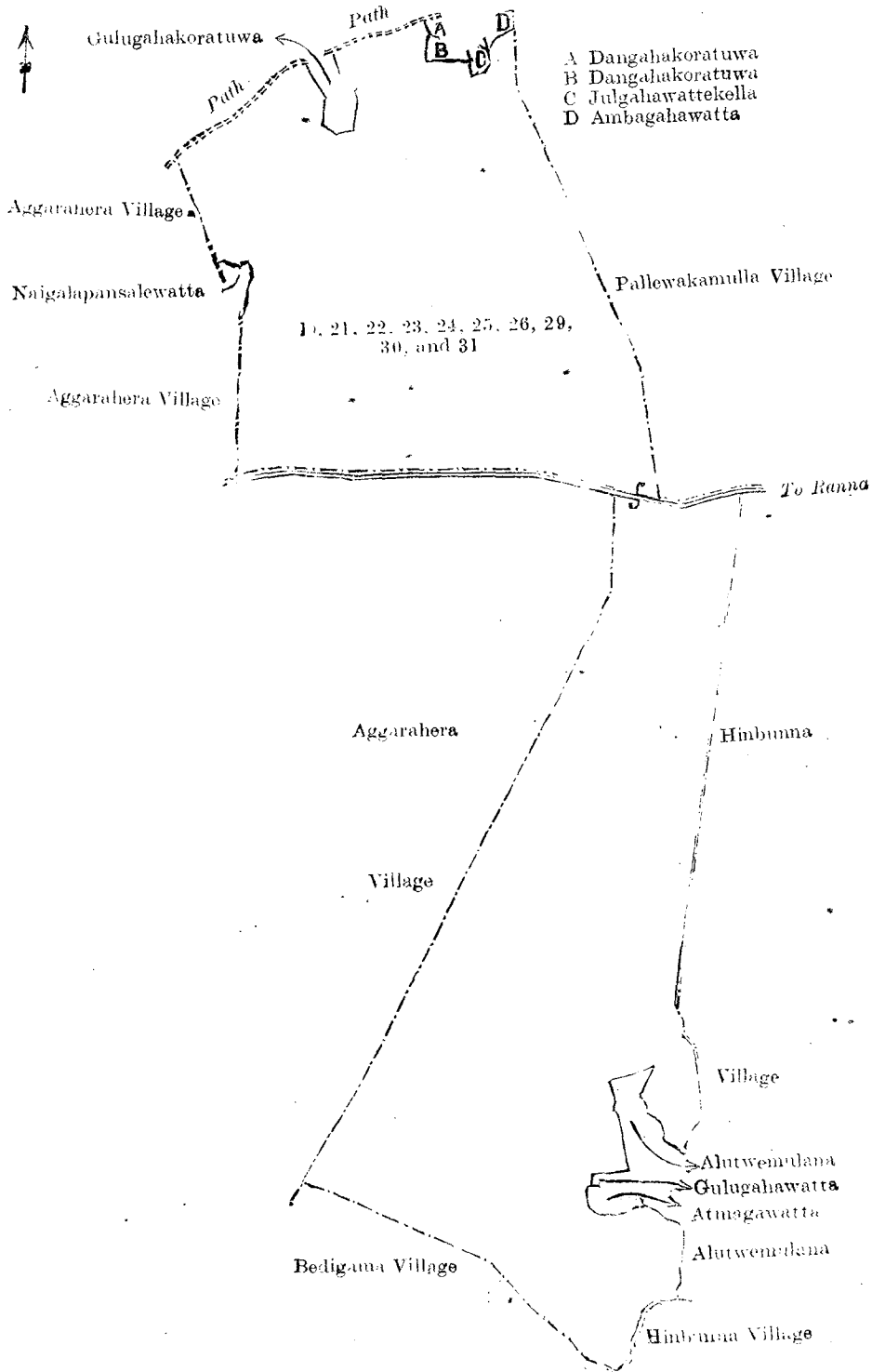
J. B. M. RIDOUT,
for Surveyor-General.

III.—Preliminary plan 245. Field sheet : village plan P/16/3-4, 11-12, and P/16/19-20, 27-28.
Situation : Udawakamulla village in West Giruwa pattu of Hambantota District.

Lot.	Name of Land.	Extent, A. R. P.
19	Gulugahahena, Kottambagehena, Julgahakoratuwa, Pokumewalahena, Naigalagodellehena	56 2 0
21	Kottambagehena	0 2 38
22	Bogahahena	14 3 10
23	Inginigahagodelleyaya, Kongahahena, Niyandagalyaya	115 3 10
24	Alutwewa	2 3 19
25	Potawewewa	7 0 7
26	Alutwewamulanekumbureatnaga	3 2 13

Lot.	Name of Land.	Extent, A. R. P.
29	Wewahena ..	14 0 34
30	Asalagedeniya ..	0 0 12
31	Udawakamullekella ..	48 1 13
		263 3 36

and bounded as follows : on the north by a path, Gulugahakoratuwa claimed by Samarawickrama Kankanange Louishamy, a path, Dangahakoratuwa claimed by Gajahingamage Adirian, Julgahawattékella sold by the Crown, Ambagahawatta claimed by Gajagaloda Gamage Andiris ; on the east by the village limit of Pallewakamulla, the village limit of Himbunna, Alutwemulana claimed by Don Johannes de Silva, Dissanayaka's estate, Gulugahawatta claimed by Punchihewage Sadirishamy, Atmagawatta claimed by Don Johannes de Silva Dissanayaka's estate, Alutwemulana claimed by ditto, the village limit of Himbunna ; on the south by the village limit of Himbunna, the village limit of Bedigama ; on the west by the village limit of Aggarahera, Naigalapsalewatta claimed by Ratanapala Terunnanse, the village limit of Aggarahera.



Notice under "The Waste Lands Ordinances of 1897, 1899, 1900, and 1903."

TAKE notice that unless within three months from September 9, 1910, the persons, if any, who claim any interest in the lands hereinafter mentioned or in any one or more of such lands or to some interest therein make claim in person or in writing to the said lands or any of them or to some interest therein to J. M. Davies, Esq., Special Officer appointed under section 28 of "The Waste Lands Ordinances of 1897, 1899, 1900, and 1903," at his office at Fort, Colombo :

Such Special Officer, in pursuance of the powers vested in him by the said Ordinances, will declare by writing under his hand that the said lands or such of them, as to which no claim has been made, are the property of the Crown.

J. M. DAVIES,
Special Officer.

Description of the Lands referred to.

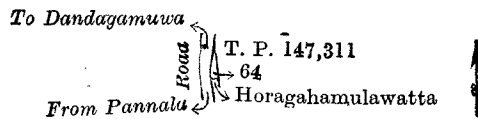
The following lots situated in the village of Elabodagama, in the Meda Pattu West Korale of the Katugampola hatpattu of the Kurunegala District, in the North-Western Province, as described in the annexed diagrams :—

I.—Preliminary plan 311.

Situation : Elabodagama village in Meda Pattu Korale West of Katugampola hatpattu of Kurunegala District.

Lot.	Name of Land.	Extent, A. R. P.
64	Karakopuwa (cemetery)	0 0 2

and bounded as follows : on the north by the road from Dandagamuwa to Pannala, T. P. 147,311 ; on the east by T. P. 147,311 ; on the south by Kongahamulawatta claimed by Waputambylage Isma Lebbe ; on the west by the road from Pannala to Dandagamuwa.



Surveyor-General's Office,
Colombo, August 9, 1910.

Scale of 8 Chains to an Inch.

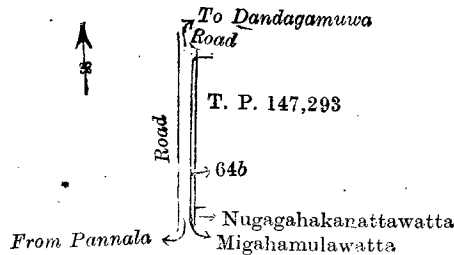
J. B. M. RIDOUT,
for Acting Surveyor-General.

II.—Preliminary plan 311.

Situation : Elabodagama village in Meda Pattu Korale West of Katugampola hatpattu of Kurunegala District.

Lot.	Name of Land.	Extent, A. R. P.
64b	Road reservation	0 0 12

and bounded as follows : on the north by a road, T. P. 147,293 ; on the east by T. P. 147,293, Nugahahakanattawatta sold by the Crown ; on the south by Migahamulawatta claimed by Tambirasa Guruhunayalage Mammadu Lebbe ; on the west by the road from Pannala to Dandagamuwa.



Surveyor-General's Office,
Colombo, August 9, 1910.

Scale of 8 Chains to an Inch.

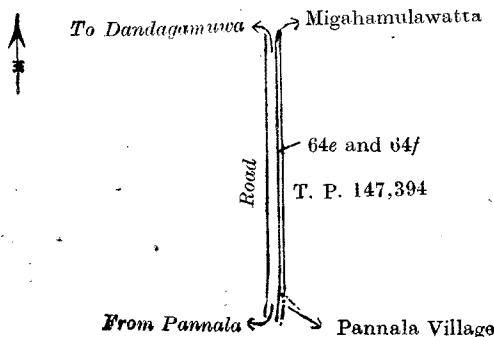
J. B. M. RIDOUT,
for Acting Surveyor-General.

III.—Preliminary plan 311.

Situation : Elabodagama village in Meda Pattu Korale West of Katugampola hatpattu of Kurunegala District.

Lot.	Name of Land.	Extent, A. R. P.
64e	Road reservation	0 0 3
64f	Do.	0 0 14
		0 0 17

and bounded as follows : on the north by Migahamulawatta claimed by Tambirasa Guruhunayalage Mammadu Lebbe ; on the east by T. P. 147,394 ; on the south by the village limit of Pannala ; on the west by the road from Pannala to Dandagamuwa.



Surveyor-General's Office,
Colombo, August 9, 1910.

Scale of 8 Chains to an Inch.

J. B. M. RIDOUT,
for Acting Surveyor-General.
Kurunegala S. O. 61—1910

Notice under "The Waste Lands Ordinances of 1897, 1899, 1900, and 1903."

TAKE notice that unless within three months from September 9, 1910, the persons, if any, who claim any interest in the lands hereinafter mentioned or in any one or more of such lands or to some interest therein make claim in person or in writing to the said lands or any of them or to some interest therein to N. A. Hampton, Esq., Special Officer appointed under section 28 of "The Waste Lands Ordinances of 1897, 1899, 1900, and 1903," at his office at Fort, Colombo :

Such Special Officer, in pursuance of the powers vested in him by the said Ordinances, will declare by writing under his hand that the said lands or such of them, as to which no claim has been made, are the property of the Crown.

N. A. HAMPTON,
Special Officer.

Description of the Lands referred to.

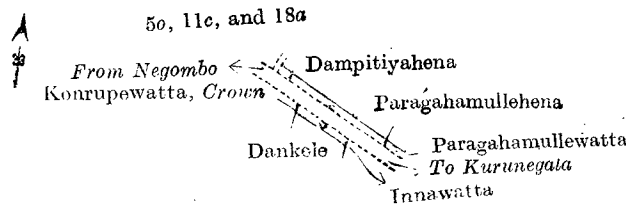
The following lots situated in the village of Galayaya, in the Meda Pattu Korale West of the Katugampola hatpattu of the Kurunegala District, in the North-Western Province, as described in the annexed diagrams :—

I.—Preliminary plan 314.

Situation : Galayaya village in Meda Pattu Korale West of Katugampola hatpattu of Kurunegala District.

Lot.	Name of Land.	Extent, A. R. P.
5o	Paragahamullehena (reservation for road)	0 0 7
11c	Dankele (reservation for road)	0 0 11
18a	Dampitiyahena (reservation for road)	0 0 20
		0 0 38

and bounded as follows : on the north by Dampitiyahena claimed by Herat Perumamudiyanselage Mudalihamy, Paragahamullehena claimed by Gamalatta-arachchilage Nonohamy ; on the east by Paragahamullewatta claimed by Gamalatta-arachchilage Nonohamy ; on the south by the road from Kurunegala to Negombo, Innawatta claimed by Adikari Mudiyan-selage Appu Sinno and others, Dankele claimed by Herat Perumamudiyanselage Roydehamy, Konrupewatta claimed by the Crown, the road from Kurunegala to Negombo ; on the west by a road.



Surveyor-General's Office,
Colombo, July 22, 1910.

Scale of 8 Chains to an Inch.

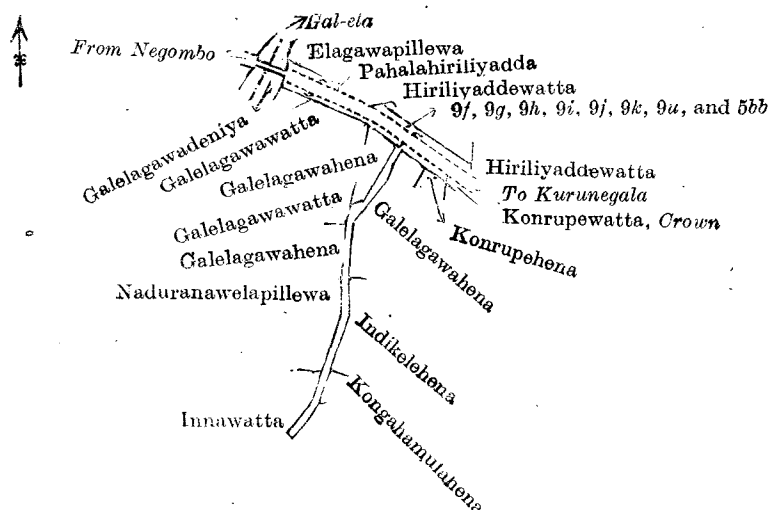
J. B. M. RIDOUT,
for Acting Surveyor-General.

II.—Preliminary plan 314.

Situation : Galayaya village in Meda Pattu Korale West of Katugampola hatpattu of Kurunegala District.

Lot.	Name of Land.	Extent, A. R. P.	Lot.	Name of Land.	Extent, A. R. P.
9f	Hiriliyaddewatta (road reservation)	0 0 23	9k	Konrupehena (road reservation)	0 0 5
9g	Elagawapillewa (road reservation)	0 0 11	9u	Road	0 1 11
9h	Galelagawadeniya (road reservation)	0 0 20	5bb	Do.	0 0 14
9i	Galelagawahena (road reservation)	0 0 7			
9j	Galelagawahena (road reservation)	0 0 5			0 3 16

and bounded as follows : on the north by Elagawapillewa claimed by Herat Mudiyan-selage Ranmenika, Pahalahiriliyadda claimed by Herat Perumamudiyanselage Ranhamy and others, the road from Negombo to Kurunegala, Pahalahiriliyadda claimed by Herat Peruma Mudiyan-selage Ranhamy and others, Hiriliyaddawatta claimed by Herat Peruma Mudiyan-selage Ranhamy ; on the east by Hiriliyaddawatta claimed by Herat Mudiyan-selage Herathamy ; on the south by the road from Kurunegala to Negombo, Konrupewatta claimed by Gamalatarachchilage Nonohamy, Galelagawahena claimed by Herat Peruma Mudiyan-selage Herathamy, Indikelehena claimed by Dassanayaka Mudalige Anthony Appu and others, Kongahamulahena claimed by Patiraja Mudiyan-selage Punchimenika, Innawatta claimed by Adikari Mudiyan-selage Appu Sinno and others ; on the west by Innawatta claimed by Adikari Mudiyan-selage Appu Sinno and others, Naduranawelapillewa claimed by Naidehamilage Karanis Appu and others, Galelagawahena claimed by Herat Mudiyan-selage Ranmenika, Galelagawawatta claimed by ditto, Galelagawahena claimed by Herat Peruma Mudiyan-selage Herathamy, Galelagawawatta claimed by Herat Mudiyan-selage Ranmenika, Galelagawadeniya claimed by ditto, the Gal-ela.



Surveyor-General's Office,
Colombo, July 22, 1910.

Scale of 8 Chains to an Inch.

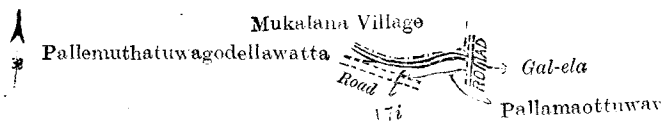
J. B. M. RIDOUT,
for Acting Surveyor-General.

III.—Preliminary plan 314.

Situation : Galayaya village in Meda Pattu Korale West of Katugampola hatpattu of Kurunegala District.

Lot.	Road	Name of Land.	Extent, A. R. P.
17i	0 0 20

and bounded as follows : on the north by the village limit of Mukalana ; on the east by a road ; on the south by Pallamaottuwawatta claimed by Marasinhe Ballagollege Punchi Sinno, a road ; on the west by Pallemuthatuwagodellawatta claimed by Marasinhe Ballegollege Punchi Sinno.



Surveyor-General's Office,
Colombo, July 22, 1910.

Scale of 8 Chains to an Inch.

J. B. M. RIDOUT,
for Acting Surveyor-General.

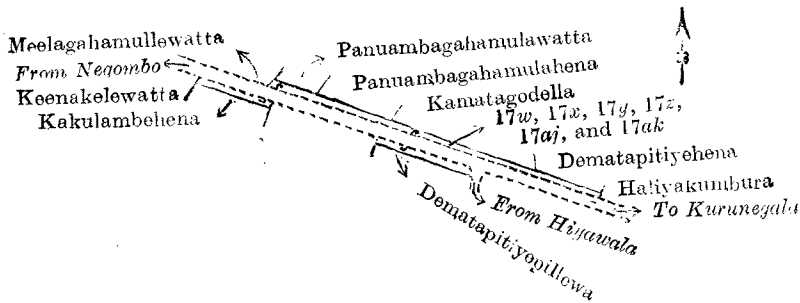
IV.—Preliminary plan 314.

Situation : Galayaya village in Meda Pattu Korale West of Katugampola hatpattu of Kurunegala District.

Lot.	Name of Land.	Extent, A. R. P.
17w	.. Dematapitiyehena (road reservation)	0 0 9
17x	.. Kamatagodella (road reservation)	0 0 27
17y	.. Panuambagahamulahena (road reservation)	0 0 13
17z	.. Panuambagahamulawatta (road reservation)	0 0 6
17aj	.. Dematapitiyapillewa (road reservation)	0 0 21
17ak	.. Kakulambehena (road reservation)	0 0 14

0 2 10

and bounded as follows : on the north by the road from Negombo to Kurunegala, Meelagahamullewatta claimed by H. M. Kirimenika and others ; Panuambagahamulawatta claimed by H. P. M. Appuhamy, Panuambagahamulahena claimed by H. P. M. Ranhamy and others, Kamatagodella claimed by Mattugama Vidanelage Babanis Appu and others, Dematapitiyehena claimed by H. A. Abilimu Officer ; on the east by Haliyakumbura claimed by Herat Peruma Mudiyansele Appuhamy and others ; on the south by the road from Kurunegala to Negombo Dematapitiyepillewa claimed by Adikara Mudiyansele Puncha Appuhamy and others, Kakulambehena claimed by H. F. Senanayake and another ; on the west by Keenakelawatta claimed by Karunanayaka Atukoralalage Nonohamy.



Surveyor-General's Office,
Colombo, July 22, 1910.

Scale of 8 Chains to an Inch.

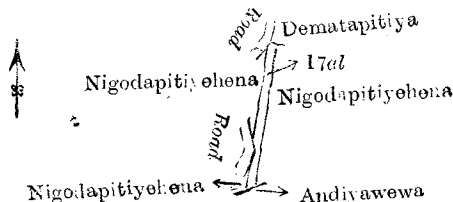
J. B. M. RIDOUT,
for Acting Surveyor-General.

V.—Preliminary plan 314.

Situation : Galayaya village in Meda Pattu Korale West of Katugampola hatpattu of Kurunegala District.

Lot.	Road	Name of Land.	Extent, A. R. P.
17al	0 0 31

and bounded as follows : on the north by Dematapitiya claimed by Adikari Mudayanselage Mudialihamy Vidane and others ; on the east by Nigodapitiyehena claimed by Herat Peruma Mudiyansele Appuhamy and others ; on the south by Andiyawewa claimed by Patiraja Mudiyansele Punchi Appuhamy and others ; on the west by Nigodapitiyehena claimed by Herat Peruma Mudiyansele Appuhamy and others, a road, Nigodapitiyehena claimed by Herat Peruma Mudiyansele Appuhamy and others, a road.



Surveyor-General's Office,
Colombo, July 22, 1910.

Scale of 8 Chains to an Inch.

J. B. M. RIDOUT,
for Acting Surveyor-General.

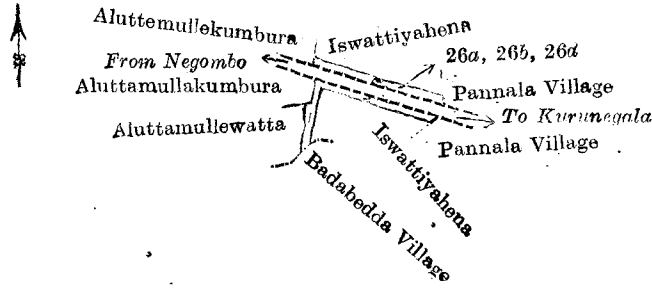
VI.—Preliminary plan 314.

Situation : Galayaya village in Meda Pattu Korale West of Katugampola hatpattu of Kurunegala District.

Lot.	Name of Land.	Extent, A. R. P.
26a	.. Iswattiyahena (road reservation)	0 0 20
26b	.. Do. (do.)	0 0 18
26d	.. Do. (do.)	0 0 12

0 1 10

and bounded as follows : on the north by Iswattiyahena claimed by Adikari Mudiyansele Sinno Appuhamy ; on the east by the village limit of Pannala ; on the south by Iswattiyahena claimed by Senarat Gamage Don Cornelis and C. Yanasakaram, the village limit of Badabedda ; on the west by Aluttamullewatta claimed by Herat Peruma Mudiyansele Herathamy, Aluttamullekumbura claimed by ditto and others, Aluttamullekumbura claimed by Herat Peruma Mudiyansele Peris Sinno and others.



Surveyor-General's Office,
Colombo, July 22, 1910.

Scale of 8 Chains to an Inch.

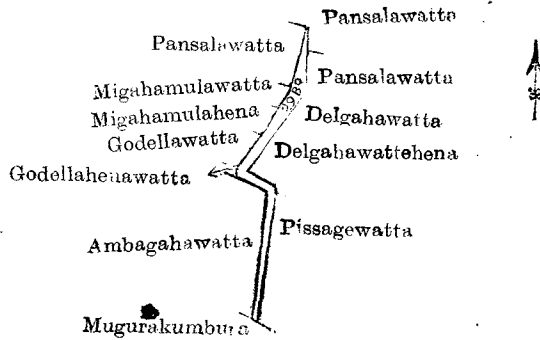
J. B. M. RIDOUT,
for Acting Surveyor-General.

VII.—Preliminary plan-314.

Situation : Galayaya village in Meda Pattu Korale West of Katugampola hatpattu of Kurunegala District.

Lot	Name of Land.	Extent, A. R. P.
296g .. Road	..	0 1 14½

and bounded as follows : on the north by Pansalawatta claimed by Galayaye Pansala ; on the east by Pansalawatta claimed by Galayaye Pansala, Delgahawatta claimed by Herat Peruma Mudiyansele Mudalihamy, Delgahawattahena claimed by ditto, Pissagewatta claimed by Herat Peruma Mudiyansele Herathamy and others ; on the south by Mugurakumbura claimed by Herat Peruma Mudiyansele Herathamy and others ; on the west by Ambagahawatta claimed by Naidahamilage Dingirimenika, Godellehenawatta claimed by ditto, Godellewatta claimed by ditto, Migahamulahena claimed by Naidahamilage Appuhamy, Migahamulawatta claimed by Naidahamilage Sapin Sinno. Pansalewatta claimed by Galayaye Pansala.



Surveyor-General's Office,
Colombo, July 27, 1910.

Scale of 8 Chains to an Inch.


J. B. M. RIDOUT,
for Acting Surveyor-General.

VIII.—Preliminary plan 314.

Situation : Galayaya village in Meda Pattu Korale West of Katugampola hatpattu of Kurunegala District.

Lot.	Name of Land.	Extent, A. R. P.
29cm .. Wagala-ela (stream)	..	0 0 22

and bounded as follows : on the north by Galagawawatta claimed by Manchanayaka Appuhamilage Deder Perera and others, Dungalpitiyegodella claimed by Herat Mudiyansele Pieries Sinno and others, Kongahamulawatta claimed by Aidikara Mudiyansele Singhappuhamy Vedarala and others ; on the east by Kongahamulawatta claimed by Adikara Mudiyansele Singhappuhamy Vedarala and others ; on the south by the Gal-ela, Gedaragawawela claimed by Adkara Mudiyansele Ranhamy and others, the Gal-ela ; on the west by Dungalpitiyegodellahena claimed by Herat Peruma Mudiyansele Punchi Mudalihamy.



Surveyor-General's Office,
Colombo, July 22, 1910.

Scale of 8 Chains to an Inch.

J. B. M. RIDOUT,
for Acting Surveyor-General.
Kurunegala. S. O. 62—1910

Notice under "The Waste Lands Ordinances of 1897, 1899, 1900, and 1903."

TAKE notice that unless within three months from September 9, 1910, the persons, if any, who claim any interest in the lands hereinafter mentioned or in any one or more of such lands or to some interest therein make claim in person or in writing to the said lands or any of them or to some interest therein to J. M. Davies, Esq., Special Officer appointed under section 28 of "The Waste Lands Ordinances of 1897, 1899, 1900, and 1903," at his office at Fort, Colombo :

Such Special Officer, in pursuance of the powers vested in him by the said Ordinances, will declare by writing under his hand that the said lands or such of them, as to which no claim has been made, are the property of the Crown.

J. M. DAVIES,
Special Officer.

Description of the Lands referred to.

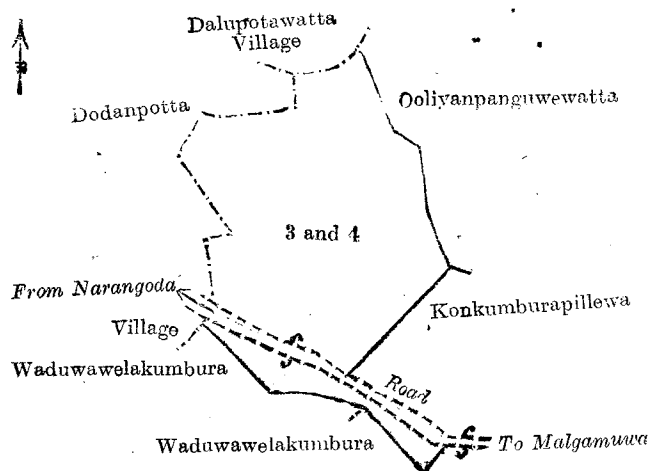
The following lots situated in the village of Wilhera, in the Medu Pattu East korale of the Katugampola hatpattu of the Kurunegala District, in the North-Western Province, as described in the annexed diagrams :—

I.—Preliminary plan 375.

Situation : Wilhera village in Meda Pattu East korale of Katugampola hatpattu of Kurunegala District.

Lot.	Name of Land.	Extent, A. R. P.
3	Maruthawekanda <i>alias</i> Mirimadalekanda	2 1 21
4	Waduwavelepillewa	0 1 3
		2 2 24

and bounded as follows : on the north by the village limit of Dodanpotta, the village limit of Dalupotawatta ; on the east by Ooliyanguwewatta claimed by Alutapolarallage Kirihamy and others, Konkumburapillewa claimed by Liyanapatirenehelage Ukku Banda and another, the road from Narangoda to Malgamuwa ; on the south by Waduwelakumbura claimed by Liyanapatirenehelage Ukku Banda and others, Waduwelakumbura claimed by Liyanapatirenehelage Puchappuhamy and others ; on the west by the village limit of Dodanpotta.



Surveyor-General's Office,
Colombo, August 11, 1910.

Scale of 4 Chains to an Inch.

J. B. M. RIDOUT,
for Acting Surveyor-General.

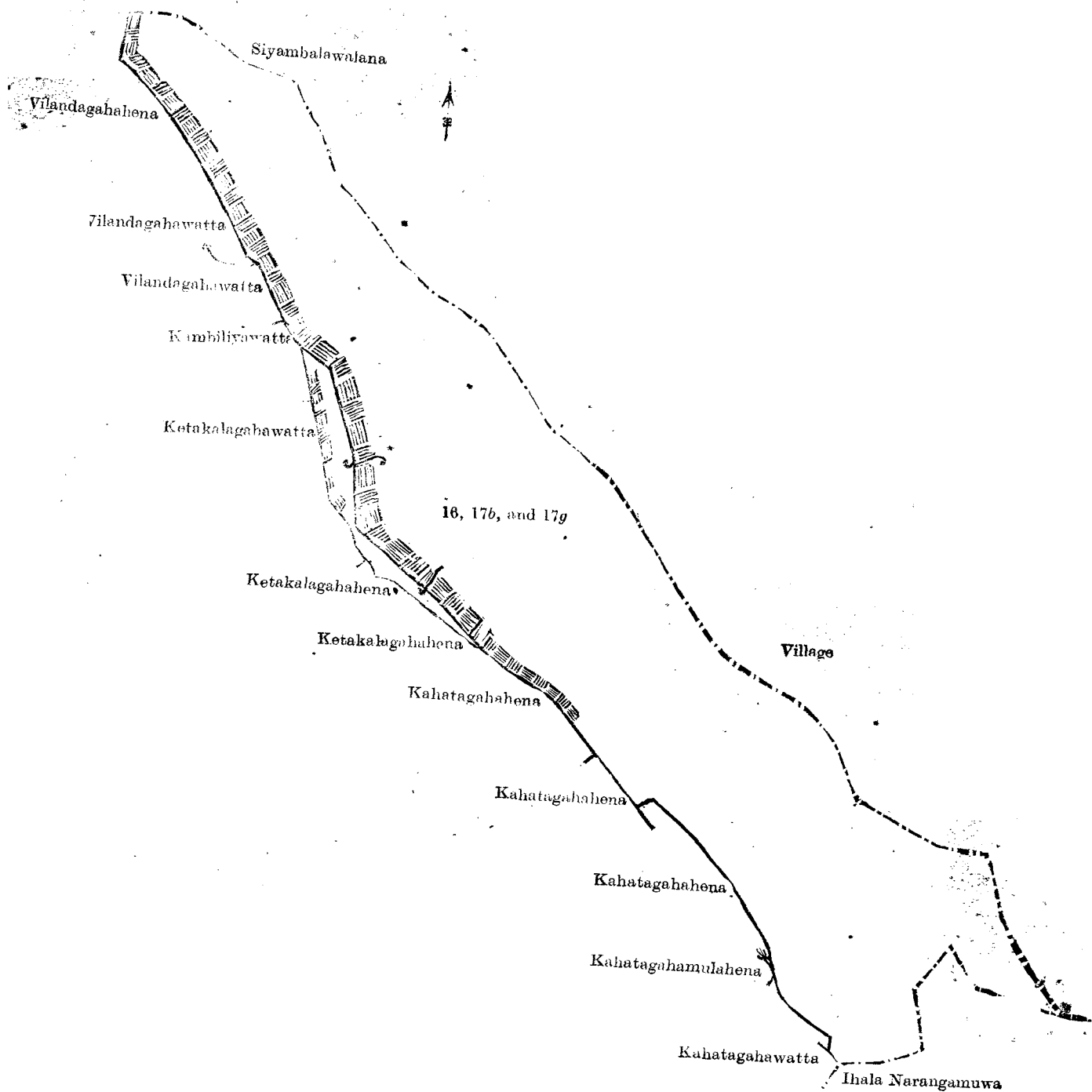
II.—Preliminary plan 375.

Situation : Wilhera village in Meda Pattu East korale of Katugampola hatpattu of Kurunegala District.

Lot.	Name of Land.	Extent, A. R. P.
16	Narangomuwakanda	14 2 14
17b	Do.	0 1 38
17g	Do.	0 0 17
		15 0 29

and bounded as follows : on the north and east by the village limit of Siyambalawalana ; on the south by the village limit of Ihala Narangamuwa ; on the west by Kahatagahawatta claimed by Andris Appu, Kahatagahamulahena claimed by Andris Appu, Kahatagahahena claimed by Andris Appu, Kahatagahahena claimed by Weerasingha Mudiyanse, Ketakalagahahena claimed by Weerasingha Mudiyanse, Ketakalagahawatta claimed by L. P. Appuhamy and another, Kongahahena claimed by Gamaralage Seatuhami, Kambiliyawatta claimed by Lianchi Nona, Vilandagahawatta claimed G. R. Seatuhami Vilandagahahena claimed by G. R. Hetuhami.

[For Diagram see page 969.]



Surveyor-General's Office,
Colombo, August 11, 1910.

Scale of 4 Chains to an Inch.

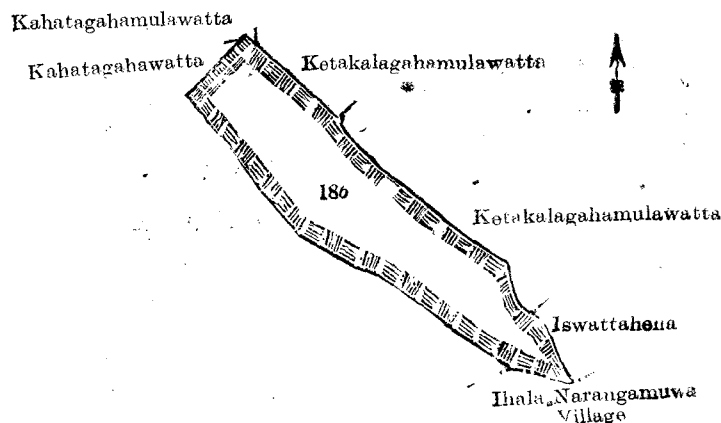
J. B. M. RIDOUT,
for Acting Surveyor-General.

III.—Preliminary plan 375.

Situation : Wilhera village in Meda Pattu East Korale of Katugampola hatpattu of Kurunegala District.

Lot.	Name of Land.	Extent, A. R. P.
18b	Giranaganala (rocky jungle)	1 2 35

and bounded as follows : on the north by Kahatagahawatta claimed by Gamaralage Seatuhami, Kahatagahahamulahawatta claimed by L. P. Appuhami and others, Ketakalagahahamulahawatta claimed by Weerasingha Mudiyanse, on the east by Ketakalagahahamulahawatta claimed by Weerasinghe Mudiyanse, Isswattehena claimed by R. Ungurala ; on the south by the village limit of Ihala Narangamuwa ; on the west by Kahatagahawatta claimed by Gamaralage Seatuhami.



Surveyor-General's Office,
Colombo, August 11, 1910.
3,862

Scale of 4 Chains to an Inch.

J. B. M. RIDOUT,
for Acting Surveyor-General.
Kurunegala S. O. 63—1910

Notice under "The Waste Lands Ordinances of 1897, 1899, 1900, and 1903."

TAKE notice that unless within three months from September 9, 1910, the persons, if any, who claim any interest in the lands hereinafter mentioned or in any one or more of such lands or to some interest therein make claim in person or in writing to the said lands or any of them or to some interest therein to J. Still, Esq., Special Officer appointed under section 28 of "The Waste Lands Ordinances of 1897, 1899, 1900, and 1903." at his office at Fort, Colombo :

Such Special Officer, in pursuance of the powers vested in him by the said Ordinances, will declare by writing under his hand that the said lands or such of them, as to which no claim has been made, are the property of the Crown.

JOHN STILL,
Special Officer.

Description of the Lands referred to.

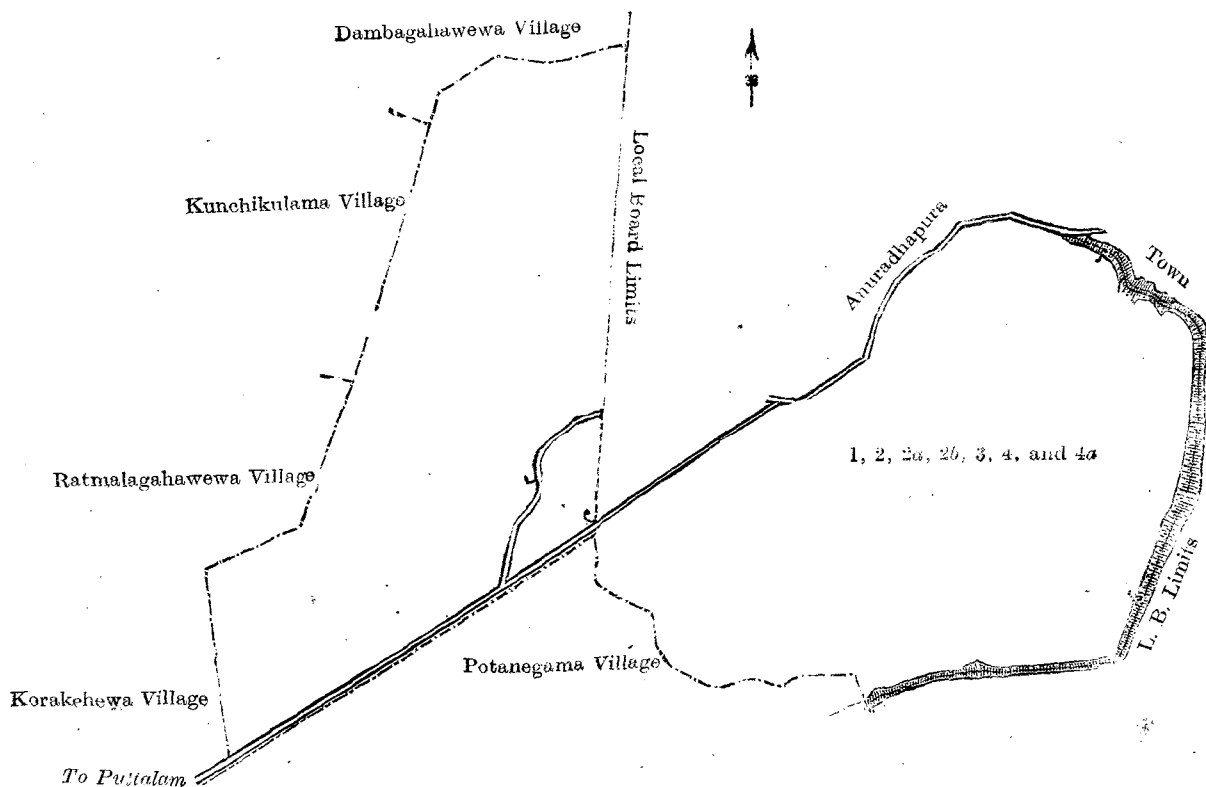
The following lots situated in the village of Tissawewa, in the Nuwaragam tulana of the Nuwaragam korale of the Nuwaragam palata, in the North-Central Province, as described in the annexed diagram :—

Preliminary plan 515. Field sheet F/9/2-10 and F/9/3-11.

Situation : Tissawewa village in Nuwaragam korale of Nuwarakalawiya District.

Lot.	Name of Land.	Extent, A. R. P.	Lot.	Name of Land.	Extent, A. R. P.
1	Tissawewakele	7 3 30	4	Tissawewahena	19 2 28
2	Tissawewamukalana	405 2 28	4a	Tissawewahena road reservation)	2 2 28
2a	Tissawewaismathakele	30 0 37			
2b	Tissawewamukalana (road reservation)	7 1 20			977 2 19
3	Tissawewa	504 0 8			

and bounded as follows : on the north by the village limit of Dambagahawewa, Local Board limits of Anuradhapura town ; on the east by the Local Board limits of Anuradhapura town ; on the south by the Local Board limits of Anuradhapura town, the village limit of Potanegama, the road from Puttalam to Anuradhapura ; on the west by the village limit of Korakehewa, the village limit of Ratmalagahawewa, the village limit of Kunchikulama, the village limit of Dambagahawewa.



Surveyor-General's Office,
Colombo, May 24, 1910.
3,863

Scale of 32 Chains to an Inch.

J. B. M. RIDOUT,
for Surveyor-General.
Anuradhapura S. O. 37—1910

Notice under "The Waste Lands Ordinances of 1897, 1899, 1900, and 1903."

TAKE notice that unless within three months from September 9, 1910, the persons, if any, who claim any interest in the lands hereinafter mentioned, or in any one or more of such lands or to some interest therein make claim in person or in writing to the said lands or any of them or to some interest therein to Frederick Lewis, Esq., Special Officer appointed under section 28 of "The Waste Lands Ordinances of 1897, 1899, 1900, and 1903," at his office at Fort, Colombo:

Such Special Officer, in pursuance of the powers vested in him by the said Ordinances, will declare by writing under his hand that the said lands or such of them, as to which no claim has been made, are the property of the Crown.

FREDERICK LEWIS,
Special Officer.

Description of the Lands referred to.

The following lots situated in the village of Eluwana, in the Atakalan korale of the Ratnapura District, in the Province of Sabaragamuwa, as described in the annexed diagrams:—

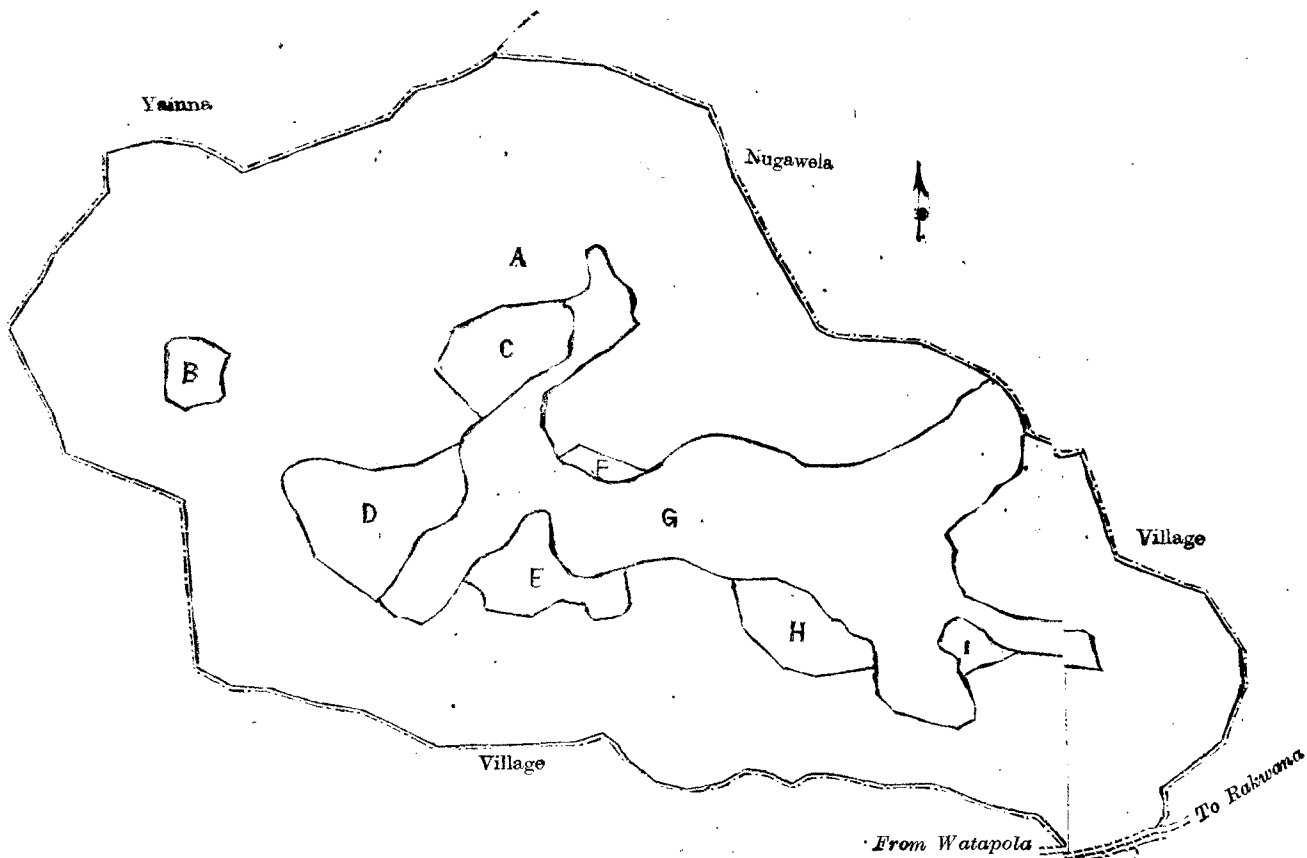
I.—Preliminary plan 2. Field sheet: village plan.
Situation: Eluwana village in Atakalan korale of Ratnapura District.

Lot.	Name of Land.	Extent, A. R. P.
A	Weleiragodahena, Puwakgahadeniyewatta, Gallella, Dangetanehena, Uduattehena, Kandettegodahena, Alakolegodahena, Balakumburegodahena, Denneke deniyagadahena, Pelangahahena, Andahena, Lindaliyaddagodahena	76 2 0

and bounded as follows: on the north by the village limit of Yainna, the village limit of Nugawela; on the east by the village limit of Nugawela; on the south by the village limit of Nugawela, the village limit of Yainna; on the west by the village limit of Yainna.

NOTE.—The following lots lying within the above boundaries are excluded from this notice, and their aggregate acreage of 25 acres 2 roods and 8 perches is not included in the acreage of 76 acres and 2 roods given above:—

Lot.	Name of Land.	Extent, A. R. P.
B	Udanahattianagewatta	0 2 11
C	Bulatgewatta	1 3 0
D	Balagewatta and Pahalaneketigewatta	2 3 38
E	Alakolagodawatta and Alakolawatta	1 2 6
F	Halgahaliyadda	0 1 3
G	Ambemulla, Ratadelgahayataliyadda, Wel-ira, Kendagahakumbura, Pahalanahakumbura, Kandetta, Mahakumbura, Beliwinna, Alakolagahaliyadda, Balagelakumbura, Dumukedeniya, Lindaliyadda, Pahaladangeteria	16 2 26
H	Pahalagedarawatta	1 1 17
I	Egodagedarawatta	0 1 27
		25 2 8



Scale of 8 Chains to an Inch.

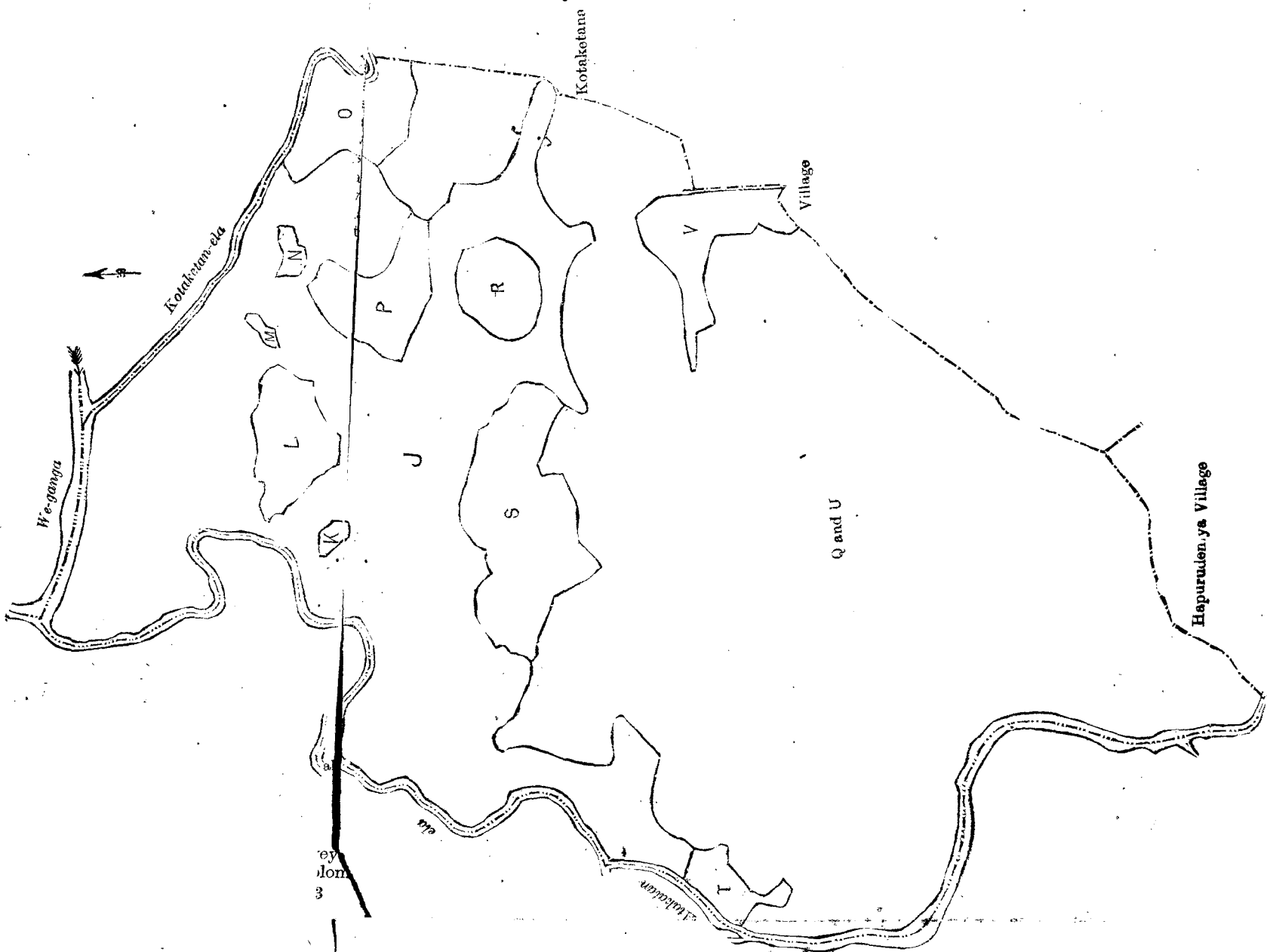
II.—Preliminary plan 2. Field sheet: village plan.
 Situation: Eluwana village in Atakalan korale of Ratnapura District.

Lot.	Name of Land.	Extent. A. R. P.
Q	Hettigewattagodahena	4 2 27
U	Udamunehena, Tunambalamehena, Millagahaliyaddegodahena, Weerasurigehehena, Katalawattehena, Getaudahahena, Udawattegehena, Rajapolehena, Ketabindunahena, Nayawetichchahena, Ellehena, Helehena, Mohandirangehena	98 1 16
		103 0 3

and bounded as follows: on the north by We-ganga, Kotaketana-ela; on the east by Kotaketana-ela, the village limit of Kotaketana; on the south by the village limit of Hapurudeniya, Atakalan-ela; on the west by Atakalan-ela.

NOTE.—The following lots lying within the above boundaries are excluded from this notice, and their aggregate acreage of 75 acres and 10 perches is not included in the acreage of 103 acres and 3 perches given above:—

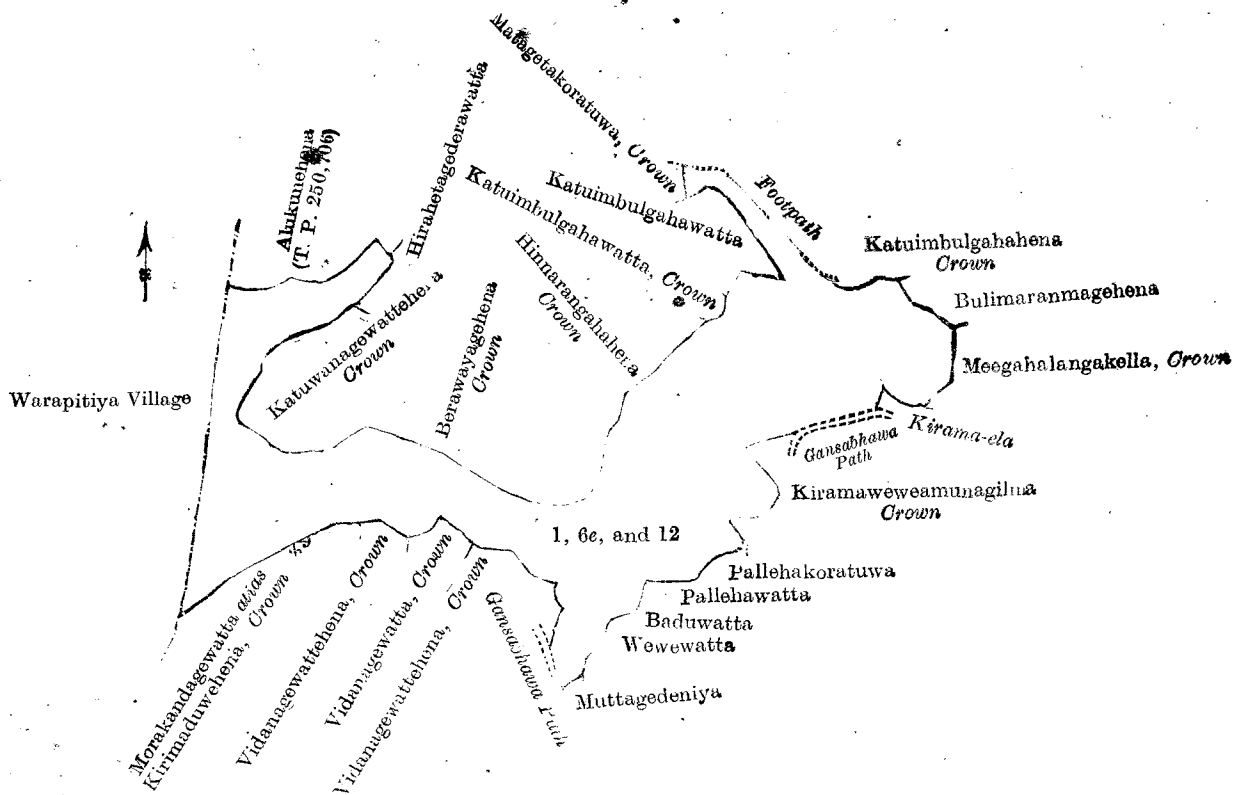
Lot.	Name of Land.	Extent, A. R. P.
J	Hettigeaswedduma, Pahalamiyanapalawa, Ihalamiyanapalawa, Miyanapalawa, Mahagetana, Millagahaliyadda, Delgahaliyadda, Etulassekumbura, Weradiwela, Welegedara, Rajapola	52 2 14
K	Pitapelekumburagodella	0 0 30
L	Kurumulugodella, Pansalawatta	2 3 7
M	Wijamunegoda	0 0 28
N	Radaliyaddagoda	0 1 15
O	Hettigewatta	3 0 12
P	Mohandirangewatta	2 3 6
R	Meyanapalawegodella	2 0 23
S	Millagahaliyadda, Warapitiyewatta, Alutgedarawatta, Welegedarawatta	6 2 26
T	Karakokadeniya	1 0 30
V	Tunanabalanadeniya	3 0 19
		75 0 10



Surveyor-General's Office,
 Colombo, June 1, 1910.
 3,864

Scale of 8 Chains to an Inch.

J. B. M. RIDOUT,
 for Surveyor-General.
 Ratnapura S. O. 9—1910



Surveyor-General's Office,
Colombo, August 2, 1910.

Scale of 8 Chains to an Inch.

J. B. M. RIDOUT,
for Acting Surveyor-General.

II.—Preliminary plan 216.

Situation : Welegoda village in West Giruwa pattu of Hambantota District.

Lot.	Name of Land.	Extent, A. R. P.
10a	Path reservation (P. P. 6,054/15,550)	0 0 20

and bounded as follows : on the north by Rukattanawattchena belonging to the Crown, T. P. 207,886 ; on the east by Welangahahena belonging to the Crown ; on the south by Welangahahena belonging to the Crown, T. P. 250,707 ; on the west by T. P. 207,886.



Surveyor-General's Office,
Colombo, August 2, 1910.

Scale of 4 Chains to an Inch.

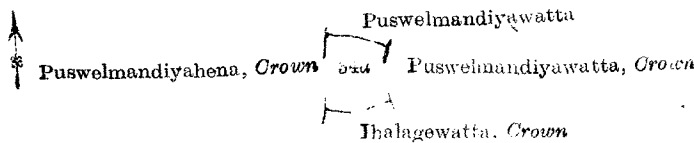
J. B. M. RIDOUT,
for Acting Surveyor-General.

III.—Preliminary plan 216.

Situation : Welegoda village in West Giruwa pattu of Hambantota District.

Lot.	Name of Land.	Extent, A. R. P.
34a	Puswelmandiyawatta	0 2 34

and bounded as follows : on the north by Puswelmandiyawatta sold by the Crown ; on the east by Puswelmandiyawatta claimed by the Crown ; on the south by Ihalagewatta claimed by the Crown ; on the west by Puswelmandiyahena belonging to the Crown.



Surveyor-General's Office,
Colombo, August 2, 1910.

Scale of 8 Chains to an Inch.

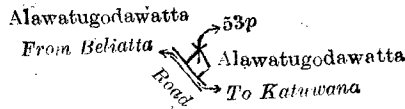
J. B. M. RIDOUT,
for Acting Surveyor-General.

IV.—Preliminary plan 216.

Situation : Welegoda village in West Giruwa pattu of Hambantota District.

Lot.	Name of Land.	Extent, A. R. P.
53p	Alawatugodawatta	0 0 9

and bounded as follows : on the north and east by Alawatugodawatta granted at half-improved value ; on the south by the road from Katuwana to Beliatta ; on the west by Alawatugodawatta granted at half-improved value.



Surveyor-General's Office,
Colombo, August 2, 1910.

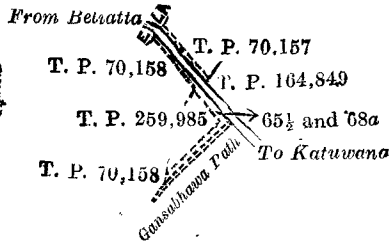
Scale of 8 Chains to an Inch.

J. B. M. RIDOUT,
for Acting Surveyor-General.

V.—Preliminary plan 216.

Lot.	Situation : Welegoda village in West Giruwa pattu of Hambantota District.	Name of Land.	Extent, A. R. P.
65½	..	Road reservation	.. 0 0 9
68a	..	Do.	.. 0 0 22
			0 0 31

and bounded as follows: on the north by T. P. 70,157; on the east by T. P. 164,849, the road from Beliatta to Katuwana; on the south by a Gansabhawa path; on the west by T. Ps. 70,158, 259,985, and 70,158, an ela.



Surveyor-General's Office,
Colombo, August 2, 1910.

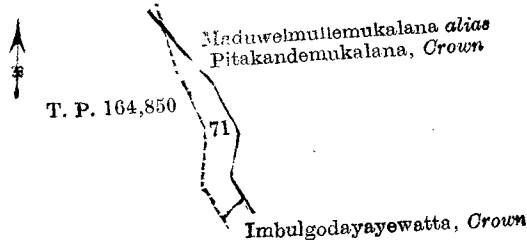
Scale of 8 Chains to an Inch.

J. B. M. RIDOUT,
for Acting Surveyor-General.

VI.—Preliminary plan 216.

Lot.	Situation : Welegoda village in West Giruwa pattu of Hambantota District.	Name of Land.	Extent, A. R. P.
71	..	Pitakandemukalana <i>alias</i> Beragamayahena (encroachment by T. P. 164,850).	.. 0 3 14

and bounded as follows: on the north and east by Maduwelmulle mukalana *alias* Pitakandemukalana belonging to the Crown; on the south by Imbulgodayayewatta belonging to the Crown; on the west by T. P. 164,850.



Surveyor-General's Office,
Colombo, August 2, 1910.

Scale of 8 Chains to an Inch.

J. B. M. RIDOUT,
for Acting Surveyor-General.

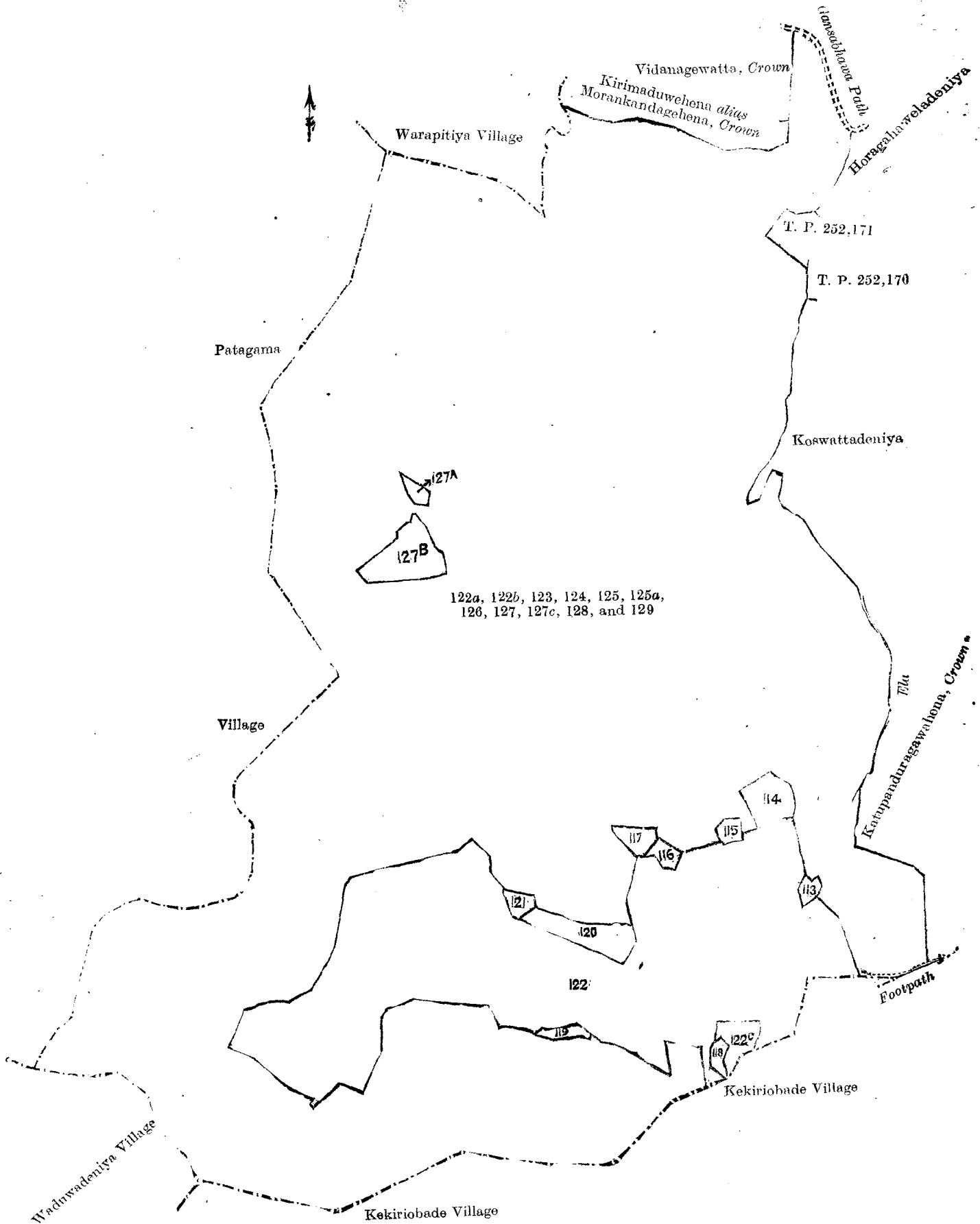
VII.—Preliminary plan 216. Village plan 216 S. P., O/15/39-40, 47-48, &c.
Situation : Welegoda village in West Giruwa pattu of Hambantota District.

Lot.	Name of Land.	Extent, A. R. P.	Lot.	Name of Land.	Extent, A. R. P.
122a	.. Tibbotuhena, Pallehewatte kella, &c.	.. 0 3 0	127c	.. Diwelwatta	.. 0 2 34
122b	.. Dangahawatta	.. 0 2 11	128	.. Punchikumburedeniya	.. 0 2 23
123	.. Maharuppa <i>alias</i> Pelawatta	.. 0 3 11	129	.. Kalaotuwawehena, Magahena, Nugehena, Vidanegewattehena, Koroswellehena, Balatanahena, Kirimuttagehena	.. 118 1 38
124	.. Pansalawattehena. Ampanagalayagehena	.. 16 1 4			186 1 4
125	.. Etambagahahena	.. 3 2 22			
125a	.. Tibbotuwapallechwatta	.. 0 2 27			
126	.. Maramandiyahena	.. 41 3 4			
127	.. Diwelwattehena	.. 1 3 30			

and bounded as follows: on the north by the village limit of Warapitiya, Kirimaduwehena *alias* Morankandagehena claimed by the Crown, Vidanagewatta claimed by the Crown, a Gansabhawa path; on the east by Horagahaweladeniya claimed by Ediribandanage Punchi Baba, T. Ps. 252,171 and 252,170, Koswattadeniya claimed by Wijesirikankanidurage Hina, an ela, Katupanduragawahena belonging to the Crown; on the south by a footpath, the village limit of Kekiriobade, the village limit of Waduwadeniya; on the west by the village limit of Patagama.

NOTE.—The following lots lying within the above boundaries are excluded from this notice, and their aggregate acreage of 37 acres 1 rood and 12 perches is not included in the acreage of 186 acres 1 rood and 4 perches given above:—

Lot.	Name of Land.	Extent, A. R. P.	Lot.	Name of Land.	Extent, A. R. P.
113	.. Gorakagahawatta (T. P. 250,713)	.. 0 0 24	121	.. Hangamalayagewatta (T.P.252.169)	.. 0 0 35
114	.. Bulugahakoratuwa (T. P. 256,288)	.. 0 2 39	122	.. Tibbotuhena, Pallehawatta, Gorokgahawatta, Dangahawatta, Galahitigedarawatta, &c.	.. 32 0 5
115	.. Bulugahakoratuwa <i>alias</i> Gorakgahawatta	.. 0 0 30	122c	.. Dangahawatta	.. 0 2 2
116	.. Gombaddalagewattehena	.. 0 1 3	127a	.. Parapamullagewatta	.. 0 0 26
117	.. Gombaddalagewatta	.. 0 1 18	127b	.. Diwelwatta	.. 1 1 0
118	.. Dangahawatta	.. 0 0 29			
119	.. Pallakandagewattedeniya	.. 0 0 32			
120	.. Galahitigedarawattehena	.. 1 0 9			
					37 1 12



Surveyor-General's Office,
Colombo, August 2, 1910.
3,865

Scale of 8 Chains to an Inch.

J. B. M. RIDOUT,
for Acting Surveyor-General.
Hambantota S. O. 55—1910

Notice under "The Waste Lands Ordinances of 1897, 1899, 1900, and 1903."

TAKE notice that unless within three months from September 16, 1910, the persons, if any, who claim any interest in the lands hereinafter mentioned or in any one or more of such lands make claim in person or in writing to the said lands or any of them or to some interest therein to M. Stevenson, Esq., Special Officer appointed under section 28 of "The Waste Lands Ordinances of 1897, 1899, 1900, and 1903," at his office at Fort, Colombo:

Such Special Officer, in pursuance of the powers vested in him by the said Ordinances, will declare by writing under his hand that the said lands or such of them, as to which no claim has been made, are the property of the Crown.

M. STEVENSON,
Special Officer.

Description of the Lands referred to.

The following lots situated in the village of Helakadagala, in the West Giruwa pattu of the Hambantota District, in the Southern Province, as described in the annexed diagrams:—

I.—Preliminary plan 335. Field sheets P/11/55-56, 63-64, and P/11/7-8, 15-16.

Situation: Helakadagala village in Giruwa Pattu West of Hambantota District.

Lot.	Name of Land.	Extent, A. R. P.
1	Galagawahena, Wewagawahena, Nugehena, Gurubichchiyeyaya, Welagawa-atinaga, Korakaniawalehena, Welagawakebella	729 2 4
2	Helakadawewa	19 0 7
5	Pahalampulanepotawa	0 0 18
		748 2 29

and bounded as follows: on the north by the village limit of Karagahawela, the village limit of Kudakaragahawela; on the east by the village limit of Kudakaragahawela, the village limit of Alutwewa; on the south by the village limit of Yakagala, the village limit of Julamulla; on the west by the village limit of Jandura, the village limit of Siyambalagaswewa.

NOTE.—The following lots lying within the above boundaries are excluded from this part of the notice, and their aggregate acreage of 11 acres 3 roods and 9 perches is not included in the acreage of 748 acres 2 roods and 29 perches given above:—

Lot.	Name of Land.	Extent, A. R. P.
1a	Dangahawatta	0 3 24
3	Siyambalagahawatta	1 3 27
4	Helakadakumbura	34 0 22
6	Punchiwewa	4 3 16
		41 3 9

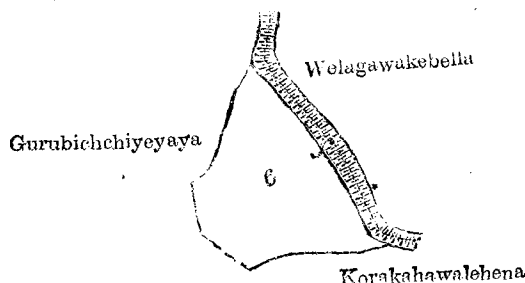
[For Diagram see page 978.]

II.—Preliminary plan 335. Field sheet P/16/7-15.

Situation: Helakadagala village in Giruwa Pattu West of Hambantota District.

Lot.	Name of Land.	Extent, A. R. P.
6	Punchiwewa (tank)	4 3 16

and bounded as follows: on the north and east by Welagawakebella claimed by Ekanayakage Andris of Habarattewala; on the south by Korakahawalehena claimed by Ekanayakage Andris of Habarattewala, Gurubichchiyeyaya claimed by Don Andreas Pratapasin Ratnayaka, Vidane Arachchi of Jandura; on the west by Gurubichchiyeyaya claimed by Don Andreas Pratapasin Ratnayaka, Vidane Arachchi of Jandura.



Scale of 8 Chains to an Inch.

Surveyor-General's Office,
Colombo, May 3, 1909.

J. B. M. RIDOUT,
for Acting Surveyor-General.
Hambantota S. O. 56—1910

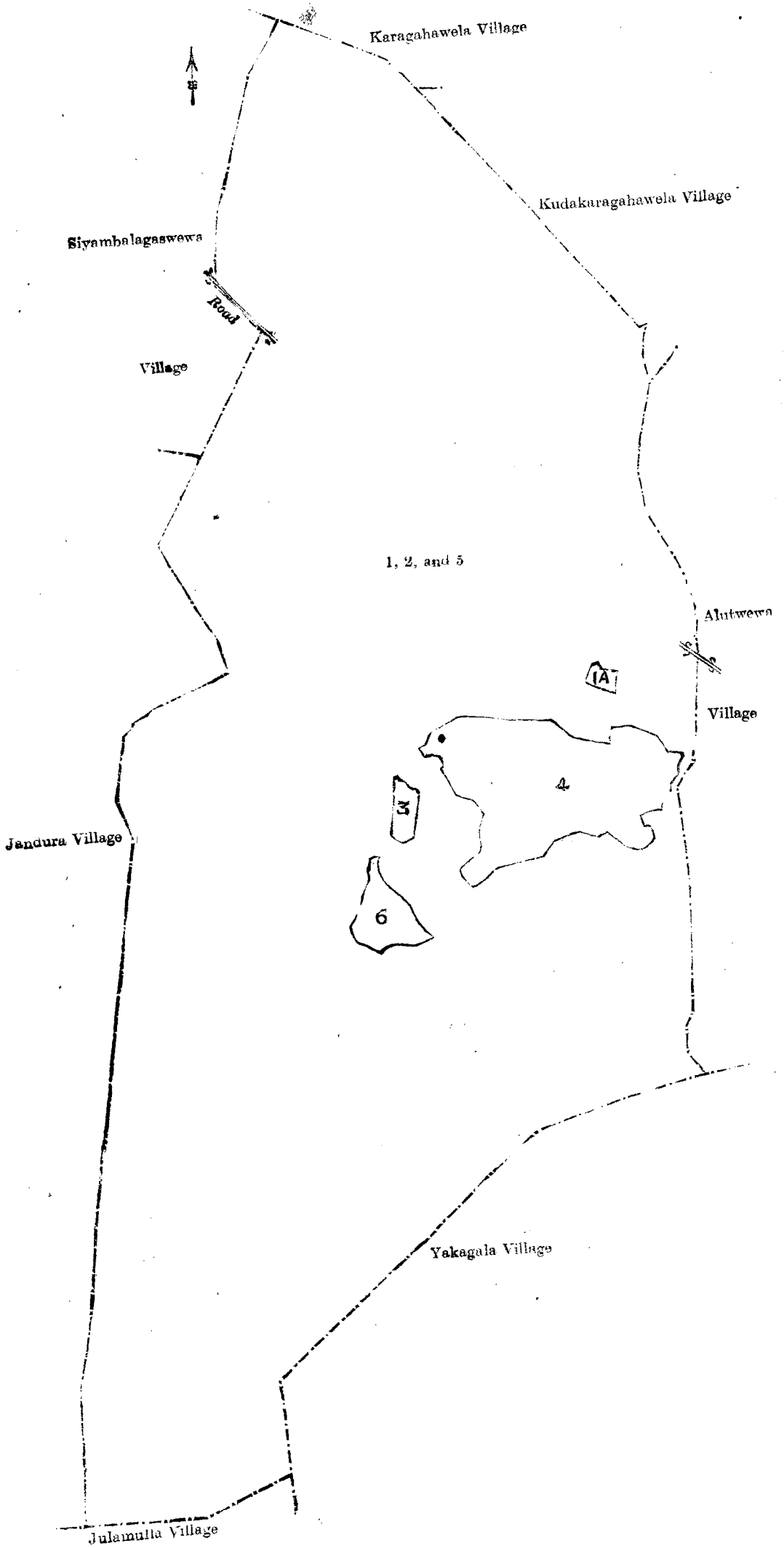
583/A 191, new road, &c., situated in the Southern Province.

Notice under "The Waste Lands Ordinances of 1897, 1899, 1900, and 1903."

TAKE notice that unless within three months from September 16, 1910, the persons, if any, who claim any interest in the lands hereinafter mentioned or in any one or more of such lands make claim in person to the said lands or any of them or to some interest therein to the Assistant Government Agent of the Matara District, in the Southern Province, at the Matara Kachcheri:

Such Assistant Government Agent, in pursuance of the powers vested in him by "The Waste Lands Ordinances of 1897, 1899, 1900, and 1903," will declare by writing under his hand that the said lands or such of them, as to which no claim has been made, are the property of the Crown.

W. L. KINDERSLEY,
Assistant Government Agent.



Surveyor-General's Office,
Colombo, June 29, 1910.

Scale of 16 Chains to an Inch.

J. B. M. RIDOUT,
for Surveyor-General.

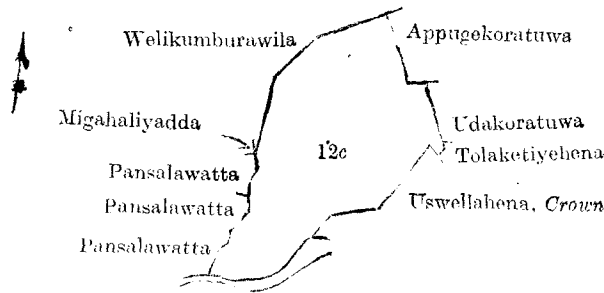
Description of the Lands referred to.

The following lots situated in the village of Pasgoda, in the Morawak korale of the Matara District, in the Southern Province, as described in the annexed tracings :—

I.—Block survey preliminary plan 21. Field sheet O/15/20-28.
 Situation : Pasgoda village in Morawak korale of Matara District.

Lot.	Name of Land.	Extent, A. R. P.
12c	Pansalawatta	5 1 28

and bounded as follows : on the north by Welikumburawila claimed by Balasinge Jayanhamy and others and Appugekoratuwa claimed by Samarasinge Nimalhamy ; on the east by Udakoratuwa claimed by Samarasinge Babunhamy, Talaketiyeheha claimed by Samarasinge Babunhamy, and Uswellahena declared Crown under the Waste Lands Ordinances ; on the south by Uswellahena declared Crown under the Waste Lands Ordinances and Weweldola ; on the west by Pansalawatta claimed by Gunaratna Terunnanse, Migahaliyadda claimed by S. D. Janis and others, and Welikumburawila claimed by Balasinge Jayanhamy and others.



Scale of 8 Chains to an Inch.

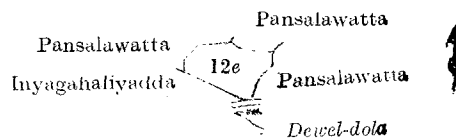
Surveyor-General's Office,
 Colombo, November 4, 1909.

J. B. M. RIDOUT,
 for Surveyor-General.

II.—Block survey preliminary plan 21. Field sheet O/15/20-28.
 Situation : Pasgoda village in Morawak korale of Matara District.

Lot.	Name of Land.	Extent, A. R. P.
12e	Pansalawatta	0 2 11

and bounded as follows : on the north by Pansalawatta claimed by Gunaratna Terunnanse ; on the east by Pansalawatta claimed by Gunaratna Terunnanse and others ; on the south by Demeldola and Inyagahaliyadda claimed by Balasinge Jayan and others ; on the west by Pansalawatta claimed by Gunaratna Terunnanse.



Scale of 8 Chains to an Inch.

Surveyor-General's Office,
 Colombo, November 4, 1909.
 3,867

J. B. M. RIDOUT,
 for Surveyor-General.

FINAL ORDERS.

Order under Section 4, Sub-section (1), of "The Waste Lands Ordinances of 1897, 1899, 1900, and 1903," declaring Lands to be Crown Property.

In the matter of the lands commonly called or known as Kuda Bolanakele, Maha Bolanakele, Medagamakele, preliminary plan No. 583/A 191, new road, &c., situate in the village of Kuda Bolana, in the Magam pattu of the Hambantota District, in the Southern Province, and of "The Waste Lands Ordinances of 1897, 1899, 1900, and 1903."

WHEREAS in pursuance of section 1 of the said Ordinances it was duly notified on October 29, 1909, that if no claim to the lands commonly called or known as Kuda Bolanakele, Maha Bolanakele, Medagamakele, preliminary plan 583/A 191, new road, &c., situate in the village of Kuda Bolana, in the Magam pattu of the Hambantota District, in the Southern Province, containing in extent 1,027 acres 2 roods and 15 perches, and shown as lots 1, 1a, 2, and 2a in preliminary plan No. 522 and in the annexed diagram, was made to Walter Ernest Wait, Special Officer appointed under section 28 of the said Ordinances, within the period of three months from the date specified in such notice, such lands would be declared the property of the Crown, and dealt with on account of the Crown (*vide* Notice No. 3,611) :

And whereas Baba Hajirim Doole, Mudaliyar, East Giruwa pattu, executor of the estate of the late Baba Tajul Arfin Doole, Mudaliyar, made claim thereto ; and whereas the said claimant has withdrawn his claim to the said lands, I, Malcolm Stevenson, Special Officer appointed under section 28 of the said Ordinances, under and by virtue of the powers vested in me in that behalf by section 4 of the said Ordinances, do hereby on August 9, 1910, order and declare under section 4, sub-section (1), of the said Ordinances, that the said lands, as more fully described herein below, are the property of the Crown.

Description of the Lands referred to.

The following lots situated in the village of Kuda Bolana, in the Magam pattu of the Hambantota District, in the Southern Province, as described in the annexed diagram :—

Preliminary plan 522.

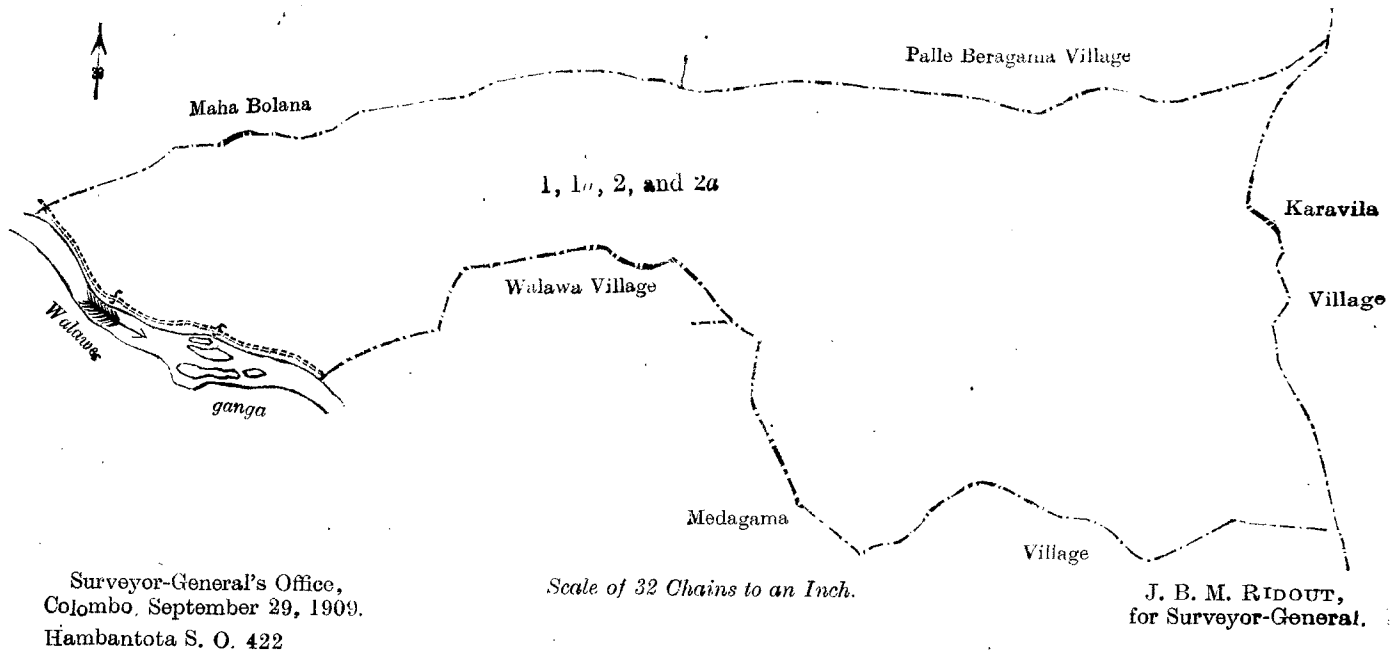
Situation : Kuda Bolana village in Magam pattu of Hambantota District.

Lot.	Name of Land.	Extent, A. R. P.
1	Kuda Bolanakele, Maha Bolanakele, Medagamakele, P. P. 583/A 191	632 3 15
1a	New road	0 3 0
2	Maha Bolanakele, Medagamakele, Kuda Bolanakele, P. P. 583/Z 190	393 2 27
2a	New road	0 1 13
		1,027 2 15

and bounded as follows : on the north by the village limit of Maha Bolana, the village limit of Palle Beragama ; on the east by the village limit of Karavila ; on the south by the village limit of Medagama, the village limit of Walawa ; on the west by the Walawe-ganga.

August 9, 1910.

M. STEVENSON,
Special Officer.



Surveyor-General's Office,
Colombo. September 29, 1909.
Hambantota S. O. 422

Scale of 32 Chains to an Inch.

J. B. M. RIDOUT,
for Surveyor-General.

**Order under Section 2 of "The Waste Lands Ordinances of 1897, 1899, 1900, and 1903,"
declaring Lands to be Crown Property.**

In the matter of the lands commonly called or known as Potawa, Kongaturekela, Konaturekoratuwa, Rukatenagahawatta, Karadimullawatta, Kolongahawatta, &c., situate in the village of Ritigahayaya, in the West Giruwa pattu of the Hambantota District, in the Southern Province, and of "The Waste Lands Ordinances of 1897, 1899, 1900, and 1903."

THE notice required by section 1 of "The Waste Lands Ordinances of 1897, 1899, 1900, and 1903," having been duly published in manner prescribed by that section in respect of the above-named lands (*vide* Notice No. 3,709), and no claim having been made to the said lands or to any interest therein within the period of three months from the date specified in the said notice, I, John Murray Davŕes, Special Officer appointed under section 28 of the said Ordinances, under and by virtue of the powers vested in me in that behalf by section 2 of the said Ordinances, do hereby on August 9, 1910, order and declare that the said lands, as more fully described herein below, situate in the village of Ritigahayaya, in the West Giruwa pattu of the Hambantota District, in the Southern Province, and shown as lots 2b, 2c3, 2m, 2o, 2r, 2w, 2t, 5, 5a, 5b, 5c in preliminary plan 207 and in the annexed diagrams, and containing in extent 13 acres 1 rood and 13 perches, are the property of the Crown.

Description of the Lands referred to.

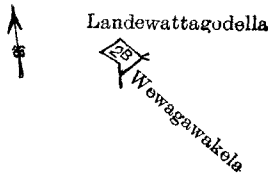
The following lots situated in the village of Ritigahayaya, in the West Giruwa pattu of the Hambantota District in the Southern Province, as described in the annexed diagrams :—

I.—Preliminary plan 207. Field sheet P/11/1-9.

Situation : Ritigahayaya village in West Giruwa pattu of Hambantota District.

Lot.	Name of Land.	Extent, A. R. P.
2b	Potawa	0 0 21

and bounded as follows : on the north by Landewattagodella claimed by Siriwardena Pelige Don Davith and others ; on the east by Landewattagodella claimed by Siriwardena Pelige Don Davith and others ; on the south by Wewagawakela claimed by Siriwardena Pelige Rodu Appu and others ; on the west by Landewattagodella claimed by Siriwardena Pelige Don Davith and others.



Surveyor-General's Office,
Colombo, January 7, 1910.

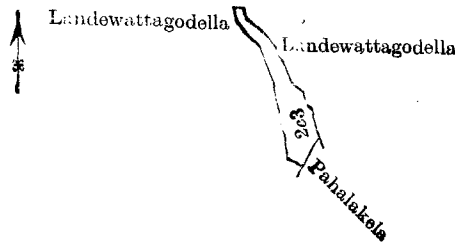
Scale of 8 Chains to an Inch.

J. B. M. RIDOUT,
for Surveyor-General.

II.—Preliminary plan 207. Field sheet P/11/1-9.
Situation: Ritigahayaya village in West Giruwa pattu of Hambantota District.

Lot.	Name of Land.	Extent, A. R. P.
2c3	Kongaturekela	0 2 16

and bounded as follows; on the north by Landewattagodella claimed by Siriwardena Pelige Don Davith and others; on the east by Landewattagodella claimed by Siriwardena Pelige Don Davith and others; on the south by Pahalakela claimed by Kurugamirinchige Mudalihamy and others; on the west by Landewattagodalle claimed by Siriwardena Pelige Don Davith and others.



Surveyor-General's Office,
Colombo, January 7, 1910.

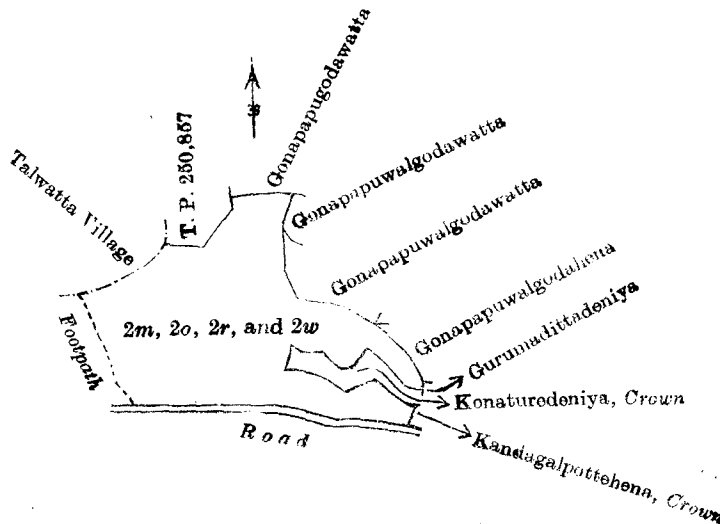
Scale of 8 Chains to an Inch.

J. B. M. RIDOUT,
for Surveyor-General.

III.—Preliminary plan 207. Field sheets O/15/8-16, O/15/24-32, P/11/1-9, and P/11/17-25.
Situation: Ritigahayaya village in West Giruwa pattu of Hambantota District.

Lot.	Name of Land.	Extent, A. R. P.
2m	Konaturekoratuwa	1 3 0
2o	Do.	1 0 0
2r	Rukatenagahawatta	1 1 3
2w	Karadimullawatta	3 1 1
		7 1 4

and bounded as follows: on the north by the village limit of Talwatta, T. P. 250,857, Gonapapugodawatta inhabited by Batalawattege Menika; on the east by Gonapapuwalgodawatta sold by the Crown, Gonapapuwalgodawatta claimed by Batalawattege Menika, Gonapapuwalgodahena claimed by Senaratge Mathiashamy and others, Gurumadittadeniya claimed by Senaratge Don Dines and others, Konaturedeniya claimed by the Crown and now sold by the Crown, Kandagalpottihena, &c., declared to be Crown property under the Waste Lands Ordinances; on the south by a road; on the west by a footpath.



Surveyor-General's Office,
Colombo, January 7, 1910.

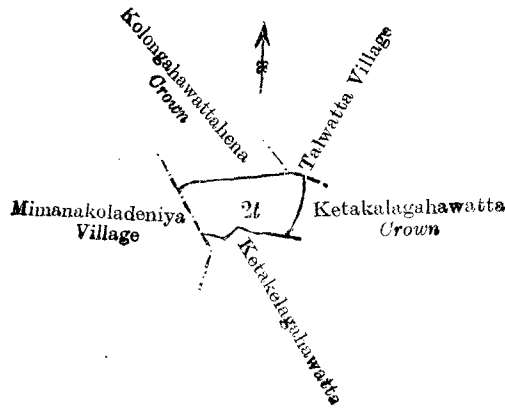
Scale of 8 Chains to an Inch.

J. B. M. RIDOUT,
for Surveyor-General.

IV.—Preliminary plan 207. Field sheets O/15/8-16 and O/15/24-32.
Situation: Ritigahayaya village in West Giruwa pattu of Hambantota District.

Lot.	Name of Land.	Extent, A. R. P.
2l	Kolongahawatta	1 0 6

and bounded as follows: on the north by Kolongahawattehena declared to be Crown property under the Waste Lands Ordinances, the village limit of Talwatta; on the east by Ketakelagahawatta claimed by the Crown; on the south by Ketakelagahawatta claimed by Siriwardana Pelige Don Davith and others; on the west by the village limit of Mimana-koladeniya.



Surveyor-General's Office,
Colombo, January 7, 1910.

Scale of 8 Chains to an Inch.

J. B. M. RIDOUT,
for Surveyor-General.

V.—Preliminary plan 207. Field sheet O/15/24-32.

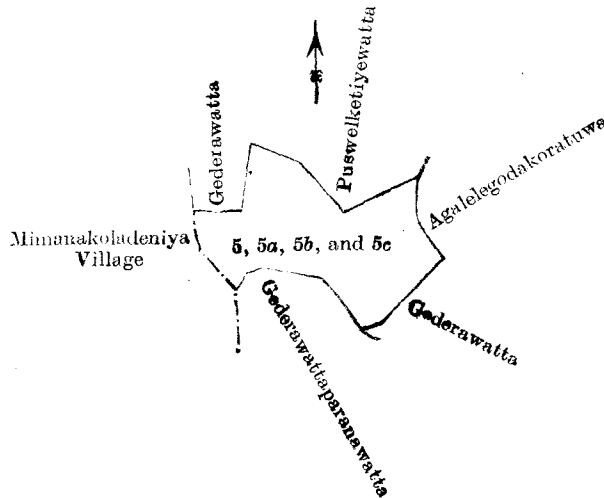
Situation: Ritigahayaya village in West Giruwa pattu of Hambantota District.

Lot.	Name of Land.	Extent, A. R. P.	Lot.	Name of Land.	Extent, A. R. P.
5	Gedarawattehena	.. 2 3 6	5c	Gedarawattekolla	.. 0 2 3
5a	Puswelketiyewatta	.. 0 2 0			
5b	Puhulhengodawatta	.. 0 1 2			
					4 1 6

and bounded as follows: on the north by Gedarawatta claimed by Wickramasinge Tinohamy, Puswelketiyewatta claimed by S. P. Davith; on the east by Agalelegodakoratuwa claimed by Ratnayaka Kankanange Don Dines, Gedarawatta claimed by S. P. Dingi Appuhamy; on the south by Gedarawatte Paranawatta claimed by S. P. Dingi Appuhamy and others; on the west by the village limit of Mimanakoladeniya.

August 9, 1910.

J. M. DAVIES,
Special Officer.



Surveyor-General's Office,
Colombo, January 7, 1910.
Hambantota S. O. 423

Scale of 8 Chains to an Inch.

J. B. M. RIDOUT,
for Surveyor-General.

Order under Section 4 (1) of "The Waste Lands Ordinances of 1897, 1899, 1900, and 1903."

In the matter of the lands commonly called or known as Bogahamulahena, Ketakelagahamulahena, Bulugahamulahena, Galwalagawahena, situate in the village of Handapanwela in the Mahagalboda Egoda korale of the Hiriyala hatpattu, of the Kurunegala District, in the North-Western Province, and of "The Waste Lands Ordinances of 1897, 1899, 1900, and 1903."

WHEREAS in pursuance of section 1 of the said Ordinances it was duly declared and notified on May 28, 1909, that if no claim to the lands commonly called or known as Bogahamulahena, Ketakelagahamulahena, Bulugahamulahena, Galwalagawahena, situate in the village of Handapanwela, in the Mahagalboda Egoda korale of the Hiriyala hatpattu, of the Kurunegala District, in the North-Western Province, containing in extent 17 acres 3 roods and 36 perches and shown as lots G 896, H 896, L 896, and X 897 in preliminary plan No. 1,942 was made to John Still, Special Officer appointed under section 28 of the said Ordinances, within the period of three months from the date specified in the said notice, such lands would be declared the property of the Crown, and dealt with on account of the Crown (*vide* Notice 3,447):

And whereas (1) Ratnayaka Mudiyansele Ukku Banda, (2) Chandrasekara Mudiyansele Awsadahami, made claim thereto, and I, John Still, Special Officer appointed under section 28 of the said Ordinances, made due inquiry into such claim; and whereas the said second claimant has withdrawn his claim to the said lands and whereas the said first claimant with the consent of His Excellency the Governor, came to an agreement in writing dated September 1, 1909, concerning the said lands, under section 4, sub-section (1), of the said Ordinances, whereby it was agreed that the said first claimant should be declared the purchaser of the said lands, upon payment of a sum of Rupees Two hundred and Eighty-eight (Rs. 288) only to the Government Agent at Kurunegala or to the Special Officer, on or before October 1, 1909; and whereas the said first claimant has duly paid the said amount to the Special Officer, the said first claimant Ratnayaka Mudiyansele Ukku Banda, is hereby in pursuance of the agreement afore-mentioned, declared to be the purchaser of the said lands, as more fully described herein below.

Description of the Lands referred to.

The following lots situate in the village of Handapanwela, in the Mahagalboda Egoda korale of the Hiriya hatpattu of the Kurunegala District, in the North-Western Province, as described in the annexed diagram:—

Preliminary plan 1,942.

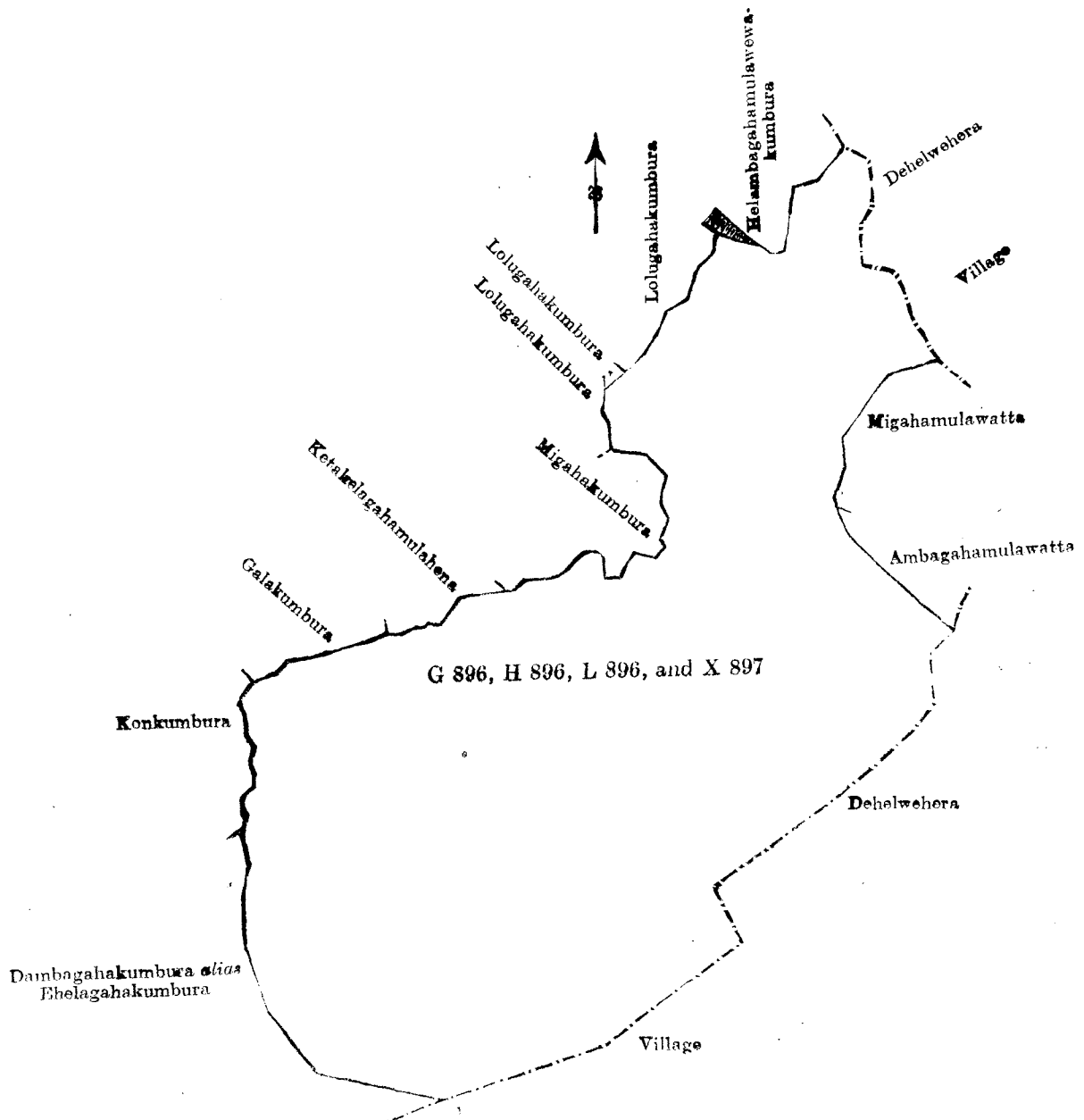
Situation: Handapanwela village in Hiriya hatpattu of Kurunegala District.

Lot.	Name of Land.	Extent, A. R. P.
G 896	Bogahamulahena	5 2 37
H 896	Ketakelegahamulahena	1 3 17
L 896	Bulugahamulahena	8 3 15
X 897	Galwalagawahena	1 2 7
		17 3 36

and bounded as follows: on the north by Galakumbura claimed by Chandrasekara Mudiyansele Awsadahami and others, Ketakelegahamulahena claimed by Ratnayaka Mudiyansele Utku Banda and others, Migahakumbura claimed by Atapattu Mudiyansele Kiri Banda and others, Lolugahakumbura claimed by Dehelwehera Vihare, Lolugahakumbura claimed by Ratnayaka Mudiyansele Kapuruhami and others, Lolugahakumbura claimed by Chandrasekara Mudiyansele Awsadahami and others, Helambagahamulawewakumbura claimed by Chandrasekara Mudiyansele Awsadahami and others; on the east by the village limit of Dehelwehera, Migahamulawatta claimed by Wijekon Mudiyansele Menikhami, Ambagahamulawatta claimed by ditto, the village limit of Dehelwehera; on the south by the village limit of Dehelwehera, Dambagahakumbura *alias* Ehelagahakumbura claimed by Chandrasekara Mudiyansele Awsadahami; on the west by Dambagahakumbura *alias* Ehalagahakumbura claimed by Chandrasekara Mudiyansele Awsadahami, Konkumbura claimed by Ratnayaka Mudiyansele Awsadahami and others.

JOHN STILL,
Special Officer.

June 1, 1910.



Surveyor-General's Office,
Colombo, September 2, 1908.
Kurunegala S. O. 236.

Scale of 4 Chains to an Inch.

A. H. G. DAWSON,
for Acting Surveyor-General.

**Order under Section 2 of "The Waste Lands Ordinances of 1897, 1899, 1900, and 1903,"
declaring Lands to be Crown Property.**

In the matter of the lands commonly called or known as Bulankulamakele, Katupokunkele, Kudaraikuttan (pokuna), Bulankulamatisbamba, Bulankulamawewa (tank), &c., situate in the village of Bandara Bulankulama, within the Local Board limits of Anuradhapura, in the Nuwaragampalata, in the North-Central Province, and of "The Waste Lands Ordinances of 1897, 1899, 1900, and 1903."

THE notice required by section 1 of "The Waste Lands Ordinances of 1897, 1899, 1900, and 1903," having been duly published in manner prescribed by that section in respect of the above-named lands (*vide* Notice No. 3,754), and no claim having been made to the said lands or to any interest therein within the period of three months from the date specified in the said notice, I, Howard Orme Fox, Special Officer appointed under section 28 of the said Ordinances, under and by virtue of the powers vested in me in that behalf by section 2 of the said Ordinances, do hereby on July 26, 1910, order and declare that the said lands, as more fully described herein below, situate in the village of Bandara Bulankulama (within the Local Board limits of Anuradhapura), in the Nuwaragampalata, in the North-Central Province, and shown as lots 1, 3, 4, 5, 7, 9, 10, 11, 13, 14, 15, 16, 17, 18, 19, 20, 21, 22, 23, 24, and 26 in preliminary plan No. 525 and in the annexed diagram, and containing in extent 435 acres 2 roods and 32 perches, are the property of the Crown.

Description of the Lands referred to.

The following lots situated in the village of Bandara Bulankulama (within the Local Board limits of Anuradhapura), in the Nuwaragampalata, in the North-Central Province, as described in the annexed diagram:—

Preliminary plan 525. Field sheet: village plan.

Situation: Bandara Bulankulama village in Nuwarakalawiya District.

Lot.	Name of Land.	Extent, A. R. P.	Lot.	Name of Land.	Extent, A. R. P.
1 ..	Bulankulamakele	37 2 15	18 ..	Bulankulamepasbamba (bund reservation)	0 0 25
3 ..	Bulankulamakele, Katupokunkele	29 2 25	19 ..	Kaliyamottai (abandoned tank)	3 3 28
4 ..	Kudaraikuttan (pokuna)	1 3 12	20 ..	Bulankulamakelebasawakulamekele	220 0 22
5 ..	Bulankulamatisbamba	4 3 5	21 ..	Bulankulamakele (archæological reservation)	6 2 17
7 ..	Bulankulamawewa (tank)	119 1 33	22 ..	Kombichchikulama (abandoned tank)	2 1 12
9 ..	Bulankulamakele <i>alias</i> Pankuliyahena (road reservation)	0 1 8	23 ..	Henamadawewa (abandoned tank)	1 0 4
10 ..	Do.	1 0 16	24 ..	Bulankulamakele <i>alias</i> Koilbima	0 0 27
11 ..	Bulankulamehena	0 0 6	26 ..	Dematawewa (abandoned tank)	6 0 28
13 ..	Do.	0 0 6			
14 ..	Do.	0 0 27			
15 ..	Do.	0 0 22			
16 ..	Do.	0 0 10			435 2 32
17 ..	Bulankulamepasbamba (bund reservation)	0 0 4			

and bounded as follows: on the north by the village limit of Katukeliyawa, the village limit of Perumiyankulama, the village limit of Basawakulama; on the east and south by the village limit of Basawakulama: on the west by the village limit of Ihala Hammillewa, the village limit of Katukeliyawa.

NOTE.—The following lots lying within the above boundaries are excluded from this order, and their aggregate acreage of 109 acres and 1 perch is not included in the acreage of 435 acres 2 roods and 32 perches, given above:—

Lot.	Name of Land.	Extent, A. R. P.	Lot.	Name of Land.	Extent, A. R. P.
2 ..	Bulankulama-aluthminipittaniya	1 1 8	8b ..	Bulankulamamahawela (P. P. 47/O 2)	33 2 0
6 ..	Bulankulamawatta	0 3 8	8c ..	Bulankulamamahawela (T. P. 140,373)	24 0 11
12 ..	Mahawelakamata	0 3 2			
25 ..	Dematawewawatta	2 3 30			109 0 1
8 ..	Bulankulamamahawela (T. Ps. 123,704, 151,543, 151,542, 155,336, and 172,194)	36 0 0			
8a ..	Bulankulamamahawela (P. P. 47/Q2)	9 2 22			

July 26, 1910.

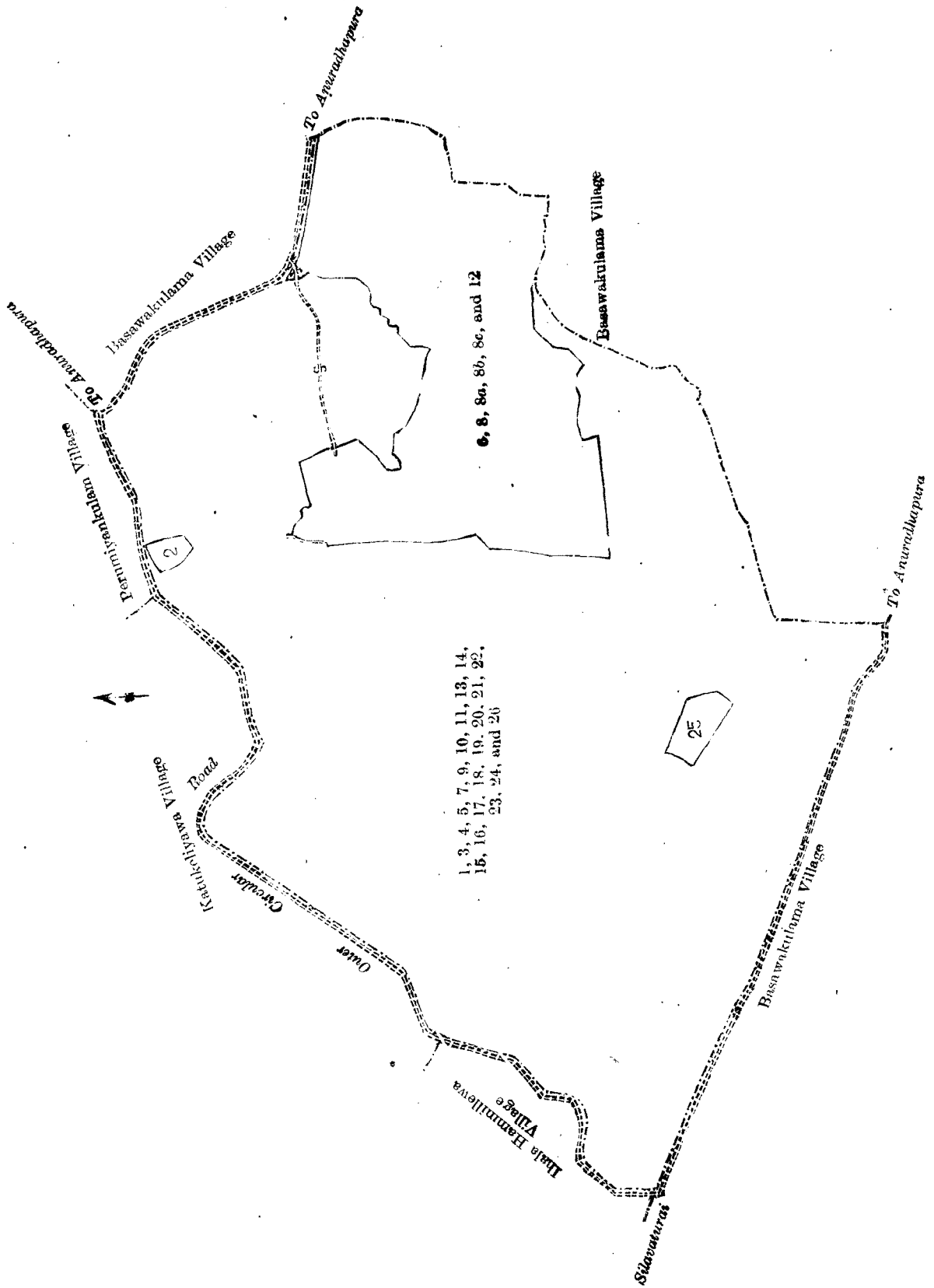
[For Diagram see page 985.]

H. O. Fox,
Special Officer.

**Order under Section 2 of "The Waste Lands Ordinances of 1897, 1899, 1900, and 1903,"
declaring Lands to be Crown Property.**

In the matter of the lands commonly called or known as Bogahalanda, Dambagahabena, Kapirigamakele, Mahawelebima (encroachment by owner of T. P. 152,153), Akkarabima (encroachment by owner of T. P. 162,585), Wékandabima, &c., situate in the village of Kapirigama, in the Ihala Kende tulana of the Kende korale of the Nuwaragam palata, in the North-Central Province, and of "The Waste Lands Ordinances of 1897, 1899, 1900, and 1903."

THE notice required by section 1 of "The Waste Lands Ordinances of 1897, 1899, 1900, and 1903," having been duly published in manner prescribed by that section in respect of the above-named lands (*vide* Notice No. 3,759), and no claim having been made to the said lands or to any interest therein within the period of three months from the date specified in the said notice, I, John Still, Special Officer appointed under section 28 of the said Ordinances, under and by virtue of the powers vested in me in that behalf by section 2 of the said Ordinances, do hereby on August 16, 1910, order and declare that the said lands, as more fully described herein below, situate in the village of Kapirigama, in the Ihala Kende tulana of the Kende korale of the Nuwaragam palata, in the North-Central Province, and shown as lots 1, 1a, 8, 10, 11, 17, 18, 19, 20, 30, 32, 45, 46, 59, 60, 66, 67, 69, 70, 71, 72, and 73 in preliminary plan No. 551 and in the annexed diagram, and containing in extent 1,372 acres 1 rood and 32 perches, are the property of the Crown.



Scale of 16 Chains to an Inch.

Description of the Lands referred to.

The following lots situated in the village of Kapirigama, in the Ihala Kende tulana of the Kende korale of the Nuwaragam palata, in the North-Central Province, as described in the annexed diagram:—

Preliminary plan 551. Field sheets F/5/4, F/5/5, F/5/11, F/5/12, and F/5/13.

Situation: Kapirigama village in Ihala Kende tulana of Kende korale in Nuwaragam palata of Nuwarakalawiya District.

Lot.	Name of Land.	Extent, A.	R.	P.
1	Bogahalanda, Dambagahahena	646	0	26
1a	Kapirigamakele	5	3	2
8	Mahawelebima (encroachment by owner of T. P. 152,153)	0	0	14
10	Akkarabima (encroachment by owner of T. P. 162,585)	0	2	28
11	Wekandabima	2	0	19
17	Akkaraidama (encroachment by owner of T. Ps. 221,162 and 231,055)	0	0	8
18	Akkaraidama (encroachment by owner of T. P. 231,055)	0	0	22
19	Kapirigamatisbamba	3	3	23
20	Landukele	1	2	37
30	Tantrimullegodella	0	1	29
32	Landukele	0	2	32
45	Do.	0	1	32
46	Landukele (P. P. 2,671/lot 8,401)	0	2	12
59	Akkarawela (encroachment by owners of T. P. 234,838)	0	0	13
60	Pansalatisbamba	0	1	24
66	Minipittaniya (cemetery)	0	2	14
67	Viharelanda, Siyambalagahahena, Pahugaswalahena	701	3	24
69	Bulugaharoda	1	1	7
70	Stream	3	0	16
71	Do.	1	0	10
72	Do.	1	0	39
73	Do.	0	0	1
		1,372	1	32

and bounded as follows: on the north by the village limit of Siyambalagaswewa, the village limit of Ehetuwagama, the village limit of Kendewa; on the east by the village limit of Galkadawala, the village limit of Massalewa, the village limit of Alutgama, the village limit of Aluwaketuwala; on the south by the boundary of Kanadara korale, the village limit of Ratmale, the village limit of Timbiriwewa; on the west by the village limit of Timbiriwewa, the village limit of Kallanchiya, the village limit of Siyambalagaswewa.

NOTE.—The following lots lying within the above boundaries are excluded from this order, and their aggregate acreage of 727 acres 2 roods and 24 perches is not included in the acreage of 1,372 acres 1 rood and 32 perches given above:—

Lot.	Name of Land.	Extent, A.	R.	P.
2	Andarawewa (tank)	5	3	5
3	T. Ps. 182,549, 201,422	7	0	20
4	Kumburubima (P. P. 3,415/lot 10,895)	0	3	13
5	Penikewawewa (tank)	32	3	32
6	T. Ps. 152,150, 152,151, 160,664, 160,665, 162,585, 172,689, 172,692, 172,695, 172,696, 182,527, 182,528, 182,529, 182,530, 186,839, 189,903, 217,622, 224,763, 228,759, and 233,530	48	0	6
9	Mahawela	1	1	27
12	Kapirigamawewa (tank)	230	3	37
13	Kapirigamegangoda	15	0	6
14	Gangodahena	0	0	2
15	Kapirigamagangoda	0	1	16
16	T. Ps. 215,232, 221,162, and 231,055	1	0	21
21	Puranwela	149	0	18
22	Kumburubima	0	0	1
23	Do.	0	0	9
24	Do.	0	0	3
25	Do.	0	0	2
26	Do.	0	0	5
27	Do.	0	0	1
28	Do.	0	0	2
29	Do.	0	0	8
31	Landukele	0	2	11
33	Kumburubima (P. P. 3,414/lot 10,894)	5	1	0
34	Puranawela	24	0	30
35	Kumburubima	0	0	2
36	Do.	0	0	1
37	Do.	0	0	2
38	Do.	0	0	1
39	Do.	0	0	5
40	Do.	0	0	2
41	Kumburubima	0	0	5
42	Do.	0	0	4
43	Do.	0	0	27
44	Do.	0	0	1
47	Datchihena-akkare (P. P. 2,671 lot 8,400)	7	3	26
48	Do. (P. P. 2,671 lot 8,402)	4	0	14
49	Havanhena-akkare	2	3	15

Lot.	Name of Land.	Extent, A. R. P.
50	Migaha-akkare	1 3 34
51	Mylagaha-akkare	3 2 5
52	T. Ps. 235,722, 236,658, 233,420, 235,723, 219,765, 182,545, 188,511, 182,547, 233,593, 233,594, 235,720, 233,577, 182,551, 241,940, 241,941, 234,837, 169,477, 183,328, 213,074, 182,569, 182,544, 172,687, 191,715, 201,421, 213,073, 182,548, 182,535, 182,554, 196,884, 196,885, 216,131, 241,942, 234,832, 182,550, 236,164, 182,555, 172,353, 202,498, 225,127, 213,075, 234,838, 182,553, 182,543, 228,959, 228,960, 182,552, 182,570, 181,564, and 230,763	169 2 7
53	Mahawela	0 0 13
54	Do.	0 1 18
55	Mahawelakumbura	0 3 35
56	Do.	0 1 17
57	Akkarawela (P. P. 1,996/lot 5,916)	0 1 0
58	Akkarawela	0 0 37
61	Pansalawatta	1 3 7
62	Pansalepokuna (water-hole)	0 1 9
63	Pansalekumbura	0 1 11
64	Viharewatta	0 2 10
65	Puranawela	3 3 39
67a	Kapirigamakele	1 3 7
68	Viharewewa (tank)	3 1 35
		27 2 24

August 16, 1910.

JOHN STILL,
Special Officer.

[For Diagram see page 988.]