

Ceylon Government Gazette

Published by Authority.

No. 6,403 — FRIDAY, SEPTEMBER 23, 1910.

PART I.—General: Minutes, Proclamations, Appointments,
and General Government Notifications.

PART II.—Legal and Judicial.

PART III.—Provincial Administration.

PART IV.—Land Settlement.

PART V.—Mercantile, Marine, Municipal, Local, &c.

Separate paging is given to each Part in order that it may be filed separately.

Part IV.—Land Settlement.

	PAGE		PAGE
Preliminary Notices	989	Final Orders	997

PRELIMINARY NOTICES.

Notice under "The Waste Lands Ordinances of 1897, 1899, 1900, and 1903."

TAKE notice that unless within three months from September 23, 1910, the persons, if any, who claim any interest in the lands hereinafter mentioned or in any one or more of such lands make claim in person or in writing to the said lands or any of them or to some interest therein to Frederick Lewis, Esq., Special Officer appointed under section 28 of "The Waste Lands Ordinances of 1897, 1899, 1900, and 1903," at his office at Fort, Colombo :

Such Special Officer, in pursuance of the powers vested in him by the said Ordinances, will declare by writing under his hand that the said lands or such of them, as to which no claim has been made, are the property of the Crown.

FREDERICK LEWIS,
Special Officer.

Description of the Lands referred to.

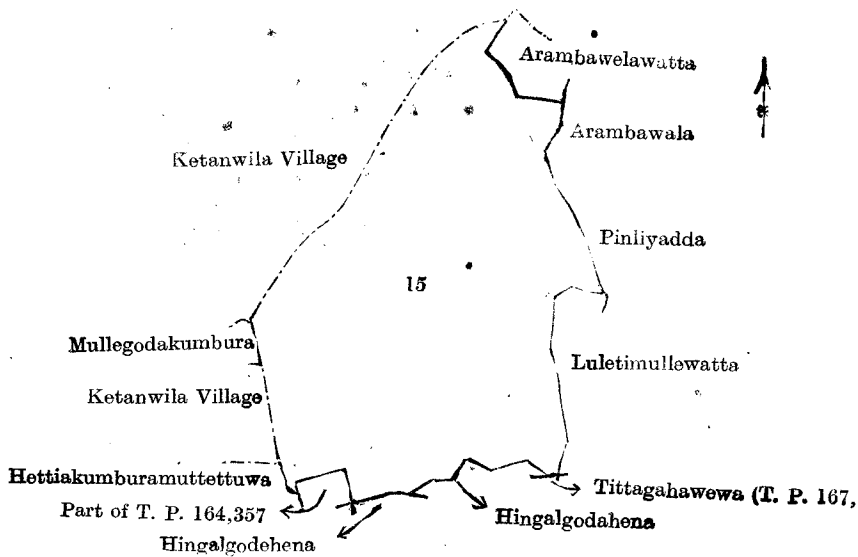
The following lots situated in the village of Manikgoda, in the Weligam korale of the Matara District, in the Southern Province, as described in the annexed diagrams :—

I.—Preliminary plan 552.

Situation : Manikgoda village in Weligam korale of Matara District.

Lot.	Name of Land.	Extent, A. R. P.
15	Hengalgodamukalana. Pinliyadda	.. 18 2 2

and bounded as follows : on the north by the village limit of Ketanwila, Arambawelawatta claimed by Ranasinge Don Andris ; on the east by Arambawala claimed by Don Andris Ranasinge. Pinliyadda claimed by Ranasinge Don Andris and others. Luletimullewatta claimed by Berugoda Achchige Siman Appu and others ; on the south by Tittagahawewa (T. P. 167.786), Hingalgodahena sold by the Crown, part of T. P. 164,357 ; on the west by Hettiakumburamuttettuwa claimed by Vidane Arachchi of Maliduwa, the village limit of Ketanwila. Mullegodakumbura (private), the village limit of Ketanwila.



Surveyor-General's Office,
Colombo, August 5, 1910.

Scale of 8 Chains to an Inch.

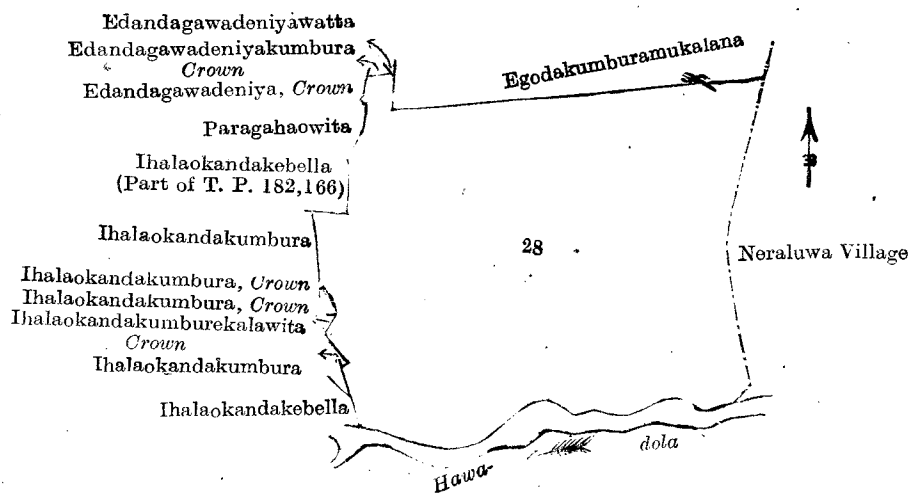
J. B. M. RIDOUT,
for Acting Surveyor-General.

II.—Preliminary plan 552.

Situation : Manikgoda village in Weligam korale of Matara District.

Lot.	Name of Land.	Extent, A. R. P.
28	Wiwaratennegoda	23 0 39

and bounded as follows : on the north by Edandagawadeniyekumbura claimed by the Crown, Edandagawadeniyawatta claimed by Valpalage Don Davith, Egodakumburamukalana sold by the Crown ; on the east by the village limit of Neraluwa ; on the south by Hawadola ; on the west by Ihalaokandakebella claimed by N. H. Hinne Appu and others. Ihalaokandakumbura claimed by A. Davidhami, Ihalaokandakumburekalawita declared to be Crown property under the Waste Lands Ordinances, Ihalaokandakumbura declared to be Crown property under the Waste Lands Ordinances, Ihalaokandakumbura claimed by A. Davidhami, Ihalaokandakebella (part of T. P. 182,166), Paragahaowita claimed by Etaligodavidanagamage, Don Lewis and others, Edandagawadeniya claimed by the Crown.



Surveyor-General's Office,
Colombo, August 5, 1910.

Scale of 8 Chains to an Inch.

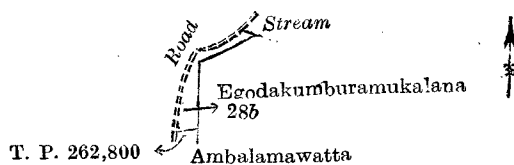
J. B. M. RIDOUT,
for Acting Surveyor-General.

III.—Preliminary plan 552.

Situation : Manikgoda village in Weligam korale of Matara District.

Lot.	Name of Land.	Extent, A. R. P.
28b	Egodakumburamukalana (reservation for road)	0 1 12

and bounded as follows : on the north by a road, a stream ; on the east by Egodakumburamukalana sold by the Crown ; on the south by Ambalamawatta sold by the Crown (T. P. 262,800) ; on the west by a road.



Surveyor-General's Office,
Colombo, August 5, 1910.

Scale of 8 Chains to an Inch.

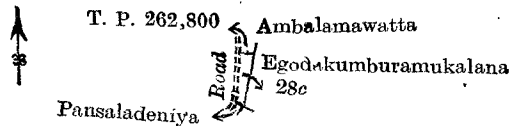
J. B. M. RIDOUT,
for Acting Surveyor-General.

IV.—Preliminary plan 552.

Situation : Manikgoda village in Weligam korale of Matara District.

Lot.	Name of Land.	Extent, A. R. P.
28c	Egodakumburamukalana	0 0 20

and bounded as follows : on the north by Ambalamawatta sold by the Crown (T. P. 262,800) ; on the east by Egodakumburamukalana sold by the Crown ; on the south by Pansaladeniya claimed by Menikgoda Temple ; on the west by a road.



Surveyor-General's Office,
Colombo, August 5, 1910.

Scale of 8 Chains to an Inch.

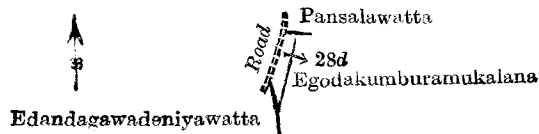
J. B. M. RIDOUT,
for Acting Surveyor-General.

V.—Preliminary plan 552.

Situation : Manikgoda village in Weligam korale of Matara District.

Lot.	Name of Land.	Extent, A. R. P.
28d	Egodakumburamukalana	0 0 17

and bounded as follows : on the north by Pansalawatta claimed by Manikgoda Temple ; on the east by Egodakumburamukalana sold by the Crown ; on the south by Edandagawadeniyawatta claimed by Valpalage Don Davith ; on the west by a road.



Surveyor-General's Office,
Colombo, August 5, 1910.

Scale of 8 Chains to an Inch.

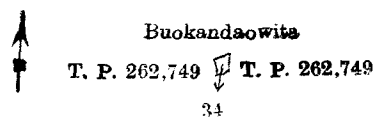
J. B. M. RIDOUT,
for Acting Surveyor-General.

VI.—Preliminary plan 552.

Situation : Manikgoda village in Weligam korale of Matara District.

Lot.	Name of Land.	Extent, A. R. P.
34	Buokandawala (water-hole)	0 0 7

and bounded as follows : on the north, east, south, and west by Buokandaowita sold by the Crown (T. P. 262,749).



Surveyor-General's Office,
Colombo, August 5, 1910.

Scale of 8 Chains to an Inch.

J. B. M. RIDOUT,
for Acting Surveyor-General.

VII.—Preliminary plan 552. Field sheet : O/19/21-29 and O/19/37-45.

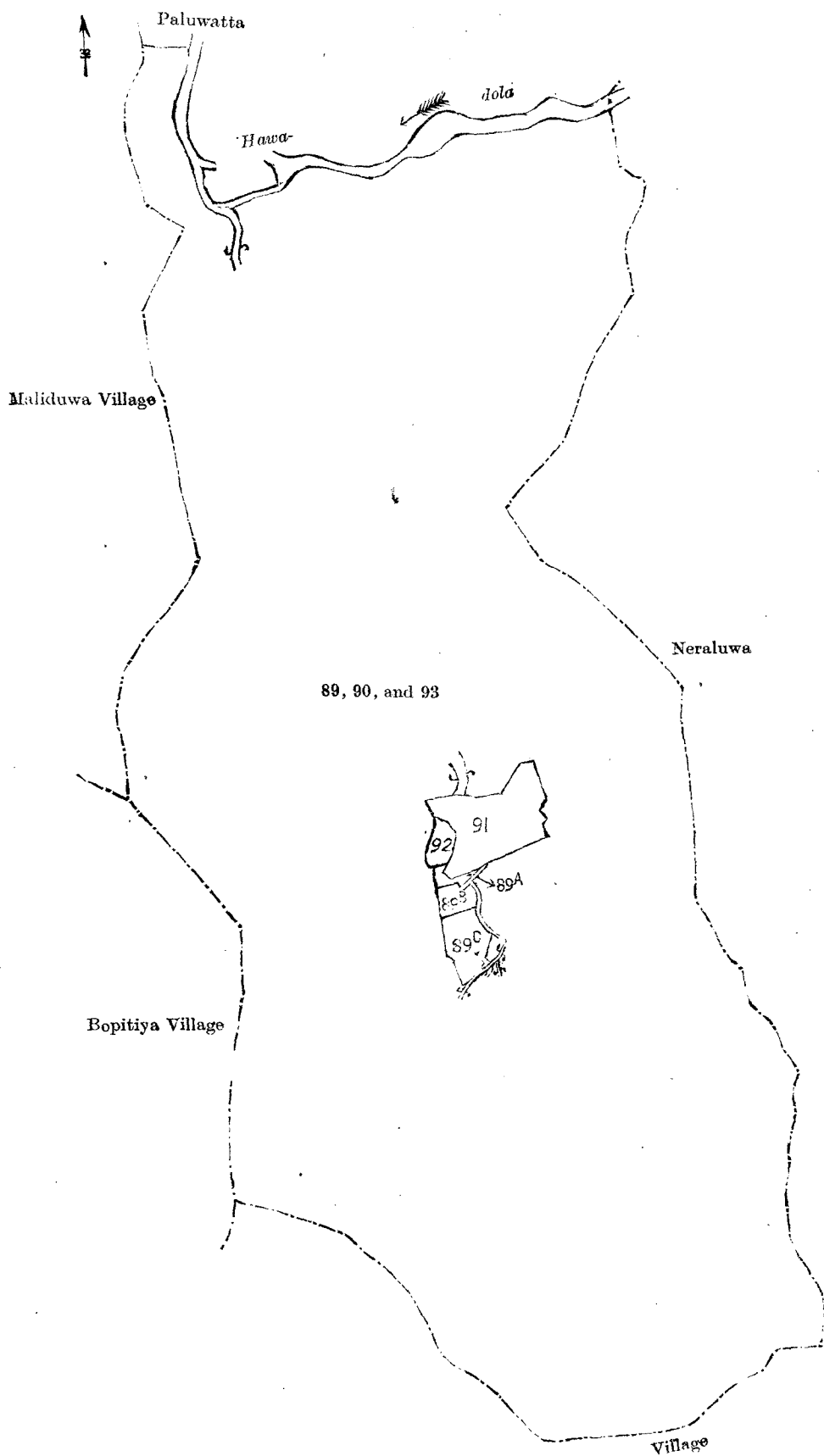
Situation : Manikgoda village in Weligam korale of Matara District.

Lot.	Name of Land.	Extent, A. R. P.	Lot.	Name of Land.	Extent, A. R. P.
89	Punchilabuwelhena	84 0 8	93	Ittabendikandamukalana	19 0 10
90	Labuwelhena	37 2 20			
					140 2 38

and bounded as follows : on the north by Paluwatta claimed by Maladuwalayage Odiris, the Hawadola ; on the east and south by the village limit of Neraluwa ; on the west by the village limit of Bopitiya, the village limit of Maliduwa.

NOTE.—The following lots lying within the above boundaries are excluded from this notice, and their aggregate acreage of 2 acres 3 roods and 39 perches is not included in the acreage of 140 acres 2 roods and 38 perches given above :—

Lot.	Name of Land.	Extent, A. R. P.	Lot.	Name of Land.	Extent, A. R. P.
89a	Labuwelhenadeniya	0 0 13	92	Labuwelhenadeniyawatta	0 1 0
89b	Labuwelhenaowita	0 1 0			
89c	Labuwelhenadeniyaowita	0 2 26			2 3 39
91	Labuwelhenadeniya (T. P. 221,528)	1 3 0			



Scale of 8 Chains to an Inch.

Surveyor-General's Office,
Colombo, August 5, 1910.
2,868

J. B. M. RIDOUT,
for Acting Surveyor-General.
Matara S. O. 8—1910

Notice under "The Waste Lands Ordinances of 1897, 1899, 1900, and 1903."

TAKE notice that unless within three months from September 23, 1910, the persons, if any, who claim any interest in the land hereinafter mentioned make claim in person or in writing to the said land or to some interest therein to Frederick Lewis, Esq., Special Officer appointed under section 28 of "The Waste Lands Ordinances of 1897, 1899, 1900, and 1903," at his office at Fort, Colombo :

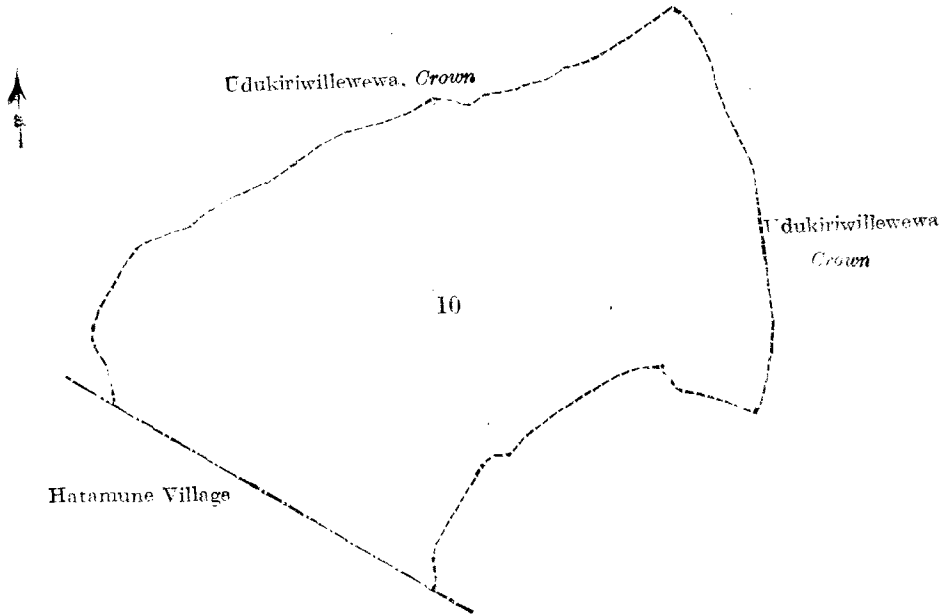
Such Special Officer, in pursuance of the powers vested in him by the said Ordinances, will declare by writing under his hand that the land, to which no claim has been made, is the property of the Crown.

FREDERICK LEWIS,
Special Officer.

Description of the Land referred to.

The land commonly called or known as part of Udukiriwille tank, situated in the village of Medagama, in the West Giruwa pattu of the Hambantota District, in the Southern Province, containing in extent 38 acres 3 roods and 29 perches, shown as lot 10 in preliminary plan 233, and in the annexed diagram, and bounded as follows: on the north and east by Udukiriwillewewa declared to be Crown property under the Waste Lands Ordinances; on the south by Udukiriwillewewa declared to be Crown property under the Waste Lands Ordinances, the village limit of Hatamune; on the west by Udukiriwillewewa declared to be Crown property under the Waste Lands Ordinances.

Block survey field sheet P/16/2-10.



Surveyor-General's Office,
Colombo, August 25, 1910.
3,869

Scale of 8 Chains to an Inch.

J. B. M. RIDOUT,
for Acting Surveyor-General.
Hambantota S. O. 57—1910

Notice under "The Waste Lands Ordinances of 1897, 1899, 1900, and 1903."

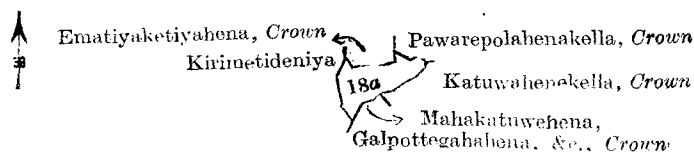
TAKE notice that unless within three months from September 23, 1910, the persons, if any, who claim any interest in the land hereinafter mentioned make claim in person or in writing to the said land or to some interest therein to J. M. Davies, Esq., Special Officer appointed under section 28 of "The Waste Lands Ordinances of 1897, 1899, 1900, and 1903," at his office at Fort, Colombo :

Such Special Officer, in pursuance of the powers vested in him by the said Ordinances, will declare by writing under his hand that the land, to which no claim has been made, is the property of the Crown.

J. M. DAVIES,
Special Officer.

Description of the Land referred to.

The land commonly called or known as Bogahadeniya, situated in the village of Daranitiara, in the West Giruwa pattu of the Hambantota District, in the Southern Province, containing in extent 1 rood and 37 perches, shown as lot 18a in preliminary plan 201, and in the annexed diagram, and bounded as follows: on the north by Ematiyaketiyaehena, Hendetigahahena, &c., declared to be Crown property under the Waste Lands Ordinances, Pawarepolahenakella declared to be Crown property under the Waste Lands Ordinances; on the east by Katuwahenekella declared to be Crown property under the Waste Lands Ordinances; on the south by Mahakatuwehena, Galpottegahahena, &c., declared to be Crown property under the Waste Lands Ordinances; on the west by Kirimetideniya claimed by Malawi Patiranage Don Samil, Police Officer.



Surveyor-General's Office,
Colombo, August 29, 1910.
3,870

Scale of 8 Chains to an Inch.

J. B. M. RIDOUT,
for Surveyor-General.
Hambantota S. O. 58—1910

Notice under "The Waste Lands Ordinances of 1897, 1899, 1900, and 1903."

TAKE notice that unless within three months from September 23, 1910, the persons, if any, who claim any interest in the lands hereinafter mentioned or in any one or more of such lands make claim in person or in writing to the said lands or any of them or to some interest therein to J. M. Davies, Esq., Special Officer appointed under section 28 of "The Waste Lands Ordinances of 1897, 1899, 1900, and 1903," at his office at Fort, Colombo:

Such Special Officer, in pursuance of the powers vested in him by the said Ordinances, will declare by writing under his hand that the said lands or such of them, as to which no claim has been made, are the property of the Crown.

J. M. DAVIES,
Special Officer.

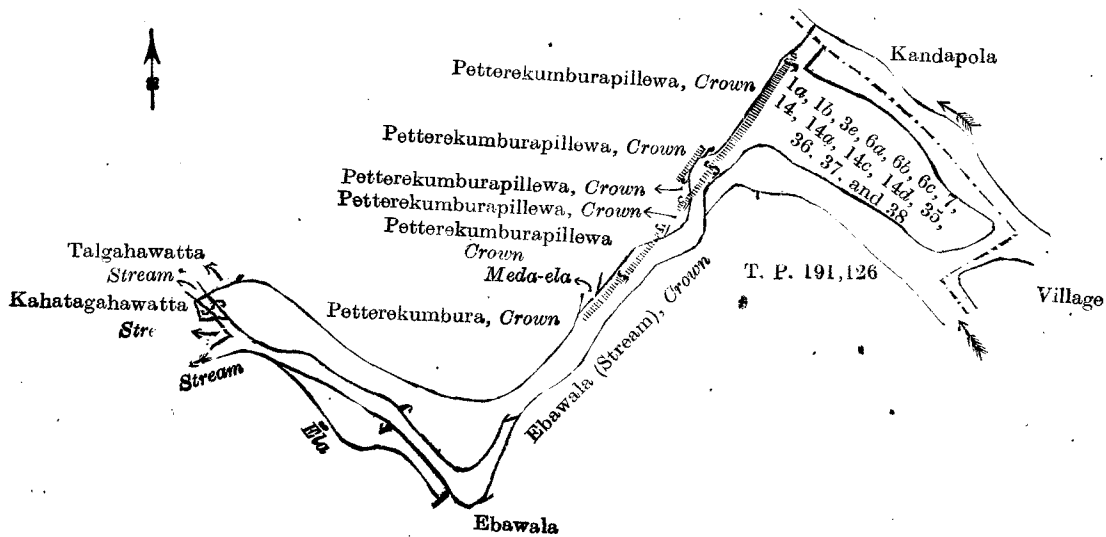
Description of the Lands referred to.

The following lots situated in the village of Kaliyavadana, in the Pitigal korale of the Katugampola hatpattu of the Kurunegala District, in the North-Western Province, as described in the annexed diagrams:—

I.—Preliminary plan 251. Field sheet: village plan I/17/33 and I/17/41.
Situation: Kaliyavadana village in Pitigal korale of Kurunegala District.

Lot.	Name of Land.	Extent, A. R. P.	Lot.	Name of Land.	Extent, A. R. P.
1a	Kaliyavadana bund	0 0 6	14c	Kaliyavadana bund	0 0 10
1b	Branch of Kandapola-ela	0 0 1	14d	Do.	0 0 4
3e	Kaliyavadana bund	0 0 1½	35	Wekanda (portion of bund)	0 0 23
6a	Do.	0 1 12	36	Ebawala (portion of stream)	0 0 4
6b	Stream	0 0 25	37	Ebawala (portion of bund)	0 0 2
6c	Do.	0 0 8	38	Wekanda (do.)	0 0 2
7	Kaliyavadana bund	0 0 39			
14	Do.	0 3 13			
14a	Do.	0 0 30			
					2 0 20½

and bounded as follows: on the north by Talgahawatta claimed by Fedrick Sinno Moopurula, Petterekumbura claimed by the Crown, Petterekumburepillewa claimed by the Crown; on the east by the village limit of Kandapola; on the south by T. P. 191,126, Ebawala (stream) claimed by the Crown, Ebawala sold by the Crown, an ela, a stream; on the west by a stream, Kahatagahawatta sold by the Crown.




Surveyor-General's Office,
Colombo, August 22, 1910.

J. B. M. RIDOUT,
for Acting Surveyor-General.

II.—Preliminary plan 251. Field sheet: village plan I/17/33 and I/17/41
Situation: Kaliyavadana village in Pitigal korale of Kurunegala District.

Lot.	Name of Land.	Extent, A. R. P.
32	Island (shrubby land)	0 0 7

and bounded as follows: on the north, east, south, and west by the Kandapola-oya.



Scale of 4 Chains to an Inch.

Surveyor-General's Office,
Colombo, August 22, 1910.

J. B. M. RIDOUT,
for Acting Surveyor-General.

Notice under "The Waste Lands Ordinances of 1897, 1899, 1900, and 1903."

TAKE notice, that unless within three months from September 23, 1910, the persons, if any, who claim any interest in the lands hereinafter mentioned or in any one or more of such lands make claim in person or in writing to the said lands or any of them or to some interest therein to J. M. Davies, Esq., Special Officer appointed under section 28 of "The Waste Lands Ordinances of 1897, 1899, 1900, and 1903," at his office at Fort, Colombo:

Such Special Officer, in pursuance of the powers vested in him by the said Ordinances, will declare by writing under his hand that the said lands or such of them, as to which no claim has been made, are the property of the Crown.

J. M. DAVIES,
Special Officer.

Description of the Lands referred to.

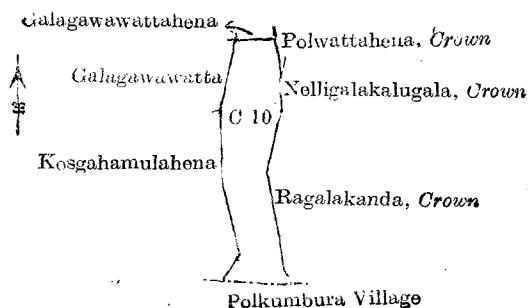
The following lots situated in the village of Embalawa, in the Madure korale of the Weudawili hatpattu of the Kurunegala District, in the North-Western Province, as described in the annexed diagrams:—

I.—Preliminary plan 3.

Situation: Embalawa village in Madure korale of Weudawili hatpattu of Kurunegala District.

Lot.	Name of Land.	Extent, A. R. P.
C 10	Polwattahena	2 0 30

and bounded as follows: on the north by Galagawawattahena sold by the Crown; on the east by Polwattahena declared to be Crown property under the Waste Lands Ordinances, Nelligalalakalugala declared to be Crown property under the Waste Lands Ordinances, Ragalakanda declared to be Crown property under the Waste Lands Ordinances; on the south by the village limit of Polkumbura; on the west by Kosgahamulahena sold by the Crown, Galagawawatta sold by the Crown.



Surveyor-General's Office,
Colombo, August 21, 1910.

Scale of 8 Chains to an Inch.


J. B. M. RIDOUT,
for Acting Surveyor-General.

II.—Preliminary plan 3.

Situation: Embalawa village in Madure korale of Weudawili hatpattu of Kurunegala District.

Lot.	Name of Land.	Extent, A. R. P.
P 17	Kongahamulahena	0 2 35

and bounded as follows: on the north by Elagorakagahamulahena sold by the Crown; on the east by Nelligalalakalugala declared to be Crown property under the Waste Lands Ordinances; on the south by Ihalagalagawawatta sold by the Crown; on the west by Dambagaspiyawatta sold by the Crown.



Surveyor-General's Office,
Colombo, August 21, 1910.
3,872

Scale of 8 Chains to an Inch.

J. B. M. RIDOUT,
for Acting Surveyor-General.
Kurunegala S. O. 65—1910

Notice under "The Waste Lands Ordinances of 1897, 1899, 1900, and 1903."

TAKE notice that unless within three months from September 23, 1910, the persons, if any, who claim any interest in the lands hereinafter mentioned or in any one or more of such lands make claim in person or in writing to the said lands or any of them or to some interest therein to John Still, Esq., Special Officer appointed under section 28 of "The Waste Lands Ordinances of 1897, 1899, 1900, and 1903," at his office at Fort, Colombo:

Such Special Officer, in pursuance of the powers vested in him by the said Ordinances, will declare by writing under his hand that the said lands or such of them, as to which no claim has been made, are the property of the Crown.

JOHN STILL,
Special Officer.

Description of the Lands referred to.


The following lots situated in the village of Kelediulwewa, in the Mamadawewa tulana of the Eppawala korale of the Nuwaragam palata, in the North-Central Province, as described in the annexed diagram:—

Preliminary plan 198.

Situation: Kelediulwewa village in Mamadawewa tulana of Eppawala korale of Nuwaragam palata.

Lot.	Name of Land.	Extent, A. R. P.
9/11	Pahalapotaneakkare	0 2 12
9/11a	Do.	0 0 32
		0 3 4

and bounded as follows : on the north by Kelediulwewahenyaya declared to be Crown property under the Waste Lands Ordinances ; on the east by T. P. 142,482 ; on the south by Pahalapotaneakkare claimed by Menikrala, *ex-Arachchi* ; on the west by Kelediulwewahenyaya declared to be Crown property under the Waste Lands Ordinances.



Surveyor-General's Office,
Colombo, August 25, 1910.
3,873

Scale of 8 Chains to an Inch.

J. B. M. RIDOUT,
for Acting Surveyor-General.
Anuradhapura S. O. 38—1910

Notice under "The Waste Lands Ordinances of 1897, 1899, 1900, and 1903."

TAKE notice that unless within three months from September 23, 1910, the persons, if any, who claim any interest in the lands hereinafter mentioned or in any one or more of such lands or to some interest therein make claim in person or in writing to the said lands or any of them or to some interest therein to John Still, Esq., Special Officer appointed under section 28 of "The Waste Lands Ordinances of 1897, 1899, 1900, and 1903," at his office at Fort, Colombo :

Such Special Officer, in pursuance of the powers vested in him by the said Ordinances, will declare by writing under his hand that the said lands or such of them, as to which no claim has been made, are the property of the Crown.

JOHN STILL,
Special Officer.

Description of the Lands referred to.

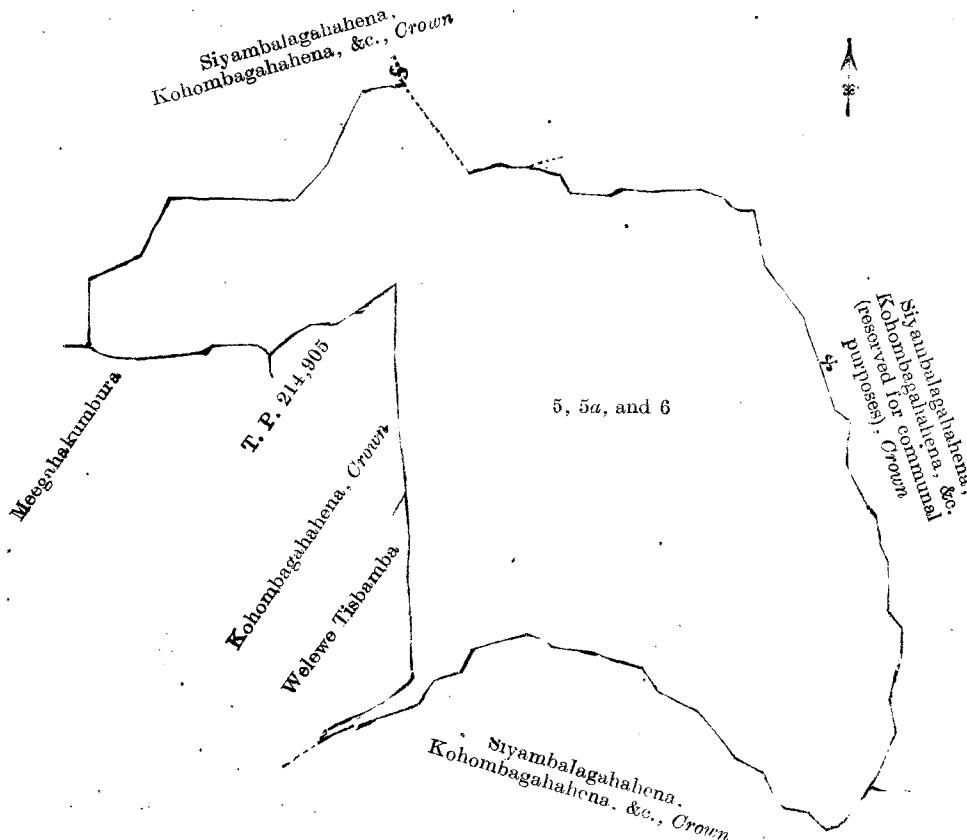
The following lots situated in the village of Welewa, in the Pahala Kende tulana of the Kende korale of the Nuwaragam palata, in the North-Central Province, as described in the annexed diagram :—

Preliminary plan 555.

Situation : Welewa village in Pahala Kende tulana of Kende korale of Nuwaragam palata.

Lot.	Name of Land.	Extent, A. B. P.
5	Moragahamukalana	7 3 20
5a	Do.	2 0 0
6	Welewewewa (tank)	40 1 23
		50 1 3

and bounded as follows : on the north by Siyambalagahahena, Kohombagahahena, &c., declared to be Crown property under the Waste Lands Ordinances ; on the east by Siyambalagahahena, Kohombagahahena, &c. (reserved for communal purposes), declared to be Crown property under the Waste Lands Ordinances ; on the south by Siyambalagahahena, Kohombagahahena declared to be Crown property under the Waste Lands Ordinances ; on the west by Welewetisbamba sold by the Crown, Kohombagahahena declared to be Crown property under the Waste Lands Ordinances, T. P. 214,905, Meegahakumbura claimed by N. Menikrala and others, Siyambalagahahena, Kohombagahahena, &c., declared to be Crown property under the Waste Lands Ordinances.



Surveyor-General's Office,
Colombo, August 29, 1910.
3,874

Scale of 8 Chains to an Inch.

J. B. M. RIDOUT,
for Surveyor-General
Anuradhapura S. O. 39—1910

Notice under "The Waste Lands Ordinances of 1897, 1899, 1900, and 1903."

TAKE notice that unless within three months from September 23, 1910, the persons, if any, who claim any interest in the land hereinafter mentioned make claim in person or in writing to the said land or to some interest therein to C. V. Brayne, Esq., Special Officer appointed under section 28 of "The Waste Lands Ordinances of 1897, 1899, 1900, and 1903," at his office at Fort, Colombo :

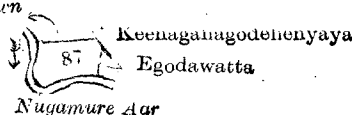
Such Special Officer, in pursuance of the powers vested in him by the said Ordinances, will declare by writing under his hand that the land, to which no claim has been made, is the property of the Crown.

C. V. BRAYNE,
Special Officer.

Description of the Land referred to.

The land commonly called or known as Nugamurawatte-egodawatta, situated in the village of Kendawinna, in the Medagam pattu korale of the Wellassa division, in the Province of Uva, containing in extent 2 roods and 1 perch, shown as lot 87 in preliminary plan 169, and in the annexed diagram, and bounded as follows: on the north by Keenagahagodapatana claimed by the Crown; on the east by Keenagahagodehenyaya claimed by Egodawattegedera Tissahamy and others, Egodawatta claimed by Nugamuregedera Ratnayakarala; on the south and west by the Nugamure-aar.

Keenagahagodapatana, Crown



Surveyor-General's Office,

Colombo, August 29, 1910.

3,875

Scale of 8 Chains to an Inch.

J. B. M. RIDOUT,
for Surveyor-General.

Uva S. O. 8—1910

FINAL ORDERS.

Order under Section 2 of "The Waste Lands Ordinances of 1897, 1899, 1900, and 1903,"
declaring Lands to be Crown Property.

In the matter of the lands commonly called or known as Gonapalayamandiyewewa, Ibwala, Tumpalawanewewa, and Hukadawanwala, situate in the village of Walganeliya, in the West Giruwa pattu of the Hambantota District, in the Southern Province, and of "The Waste Lands Ordinances of 1897, 1899, 1900, and 1903."

THE notice required by section 1 of "The Waste Lands Ordinances of 1897, 1899, 1900, and 1903," having been duly published in manner prescribed by that section in respect of the above-named lands (*vide* Notice No. 3,060), and no claim having been made to the said lands or to any interest therein within the period of three months from the date specified in the said notice, I, Howard Orme Fox, Special Officer appointed under section 28 of the said Ordinances, under and by virtue of the powers vested in me in that behalf by section 2 of the said Ordinances, do hereby on July 27, 1910, order and declare that the said lands, as more fully described herein below, situate in the village of Walganeliya, in the West Giruwa pattu of the Hambantota District, in the Southern Province, and shown as lots 28, 61, 67a, and 73 in preliminary plan 316, and in the annexed diagrams, and containing in extent 2 acres 3 roods and 1 perch, are the property of the Crown.

Description of the Lands referred to.

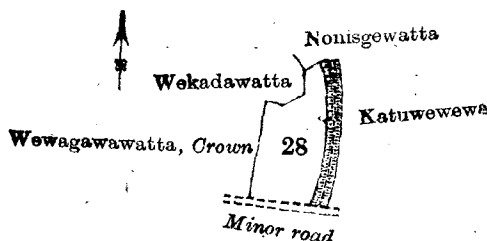
The following lots situated in the village of Walganeliya, in the West Giruwa pattu of the Hambantota District, in the Southern Province, as described in the annexed diagrams:—

I.—Preliminary plan 316. Field sheet P/16/51-59.

Situation: Walganeliya village in Giruwa Pattu West of Hambantota District.

Lot.	Name of Land.	Extent, A. R. P.
28	Gonapalayamandiyewewa	1 2 20

and bounded as follows: on the north by Nonisgewatta claimed by Medunbadanage Nonis; on the east by Katuwewewa claimed by Nikulas Albert Wickramasinha; on the south by a minor road; on the west by Wewagawawatta claimed by the Crown and Wekadawatta claimed by the Maddumabadanage Agris and Crown.



Surveyor-General's Office,
Colombo, May 4, 1908.

Scale of 8 Chains to an Inch.

J. B. M. RIDOUT,
for Surveyor-General.

II.—Preliminary plan 316. Field sheet P/16/51-59.

Situation: Walganeliya village in Giruwa Pattu West of Hambantota District.

Lot.	Name of Land.	Extent, A. R. P.
61	Ibwala	0 0 33

and bounded as follows: on the north by Suriyagemulana claimed by Don Samel Ediriwickrama and others, Badugewatta claimed by ditto; on the east by Ibwalewatta claimed by Nikulas Albert Wickramasinha; on the south by Battagekumbura claimed by Don Dias de Silva Weerawarna and others, Pinwatta claimed by Don Carolis Ubyesinha and others, a road; on the west by Suriyagemulana claimed by Don Samel Ediriwickrama and others.



Surveyor-General's Office,
Colombo, May 4, 1908.

Scale of 8 Chains to an Inch.

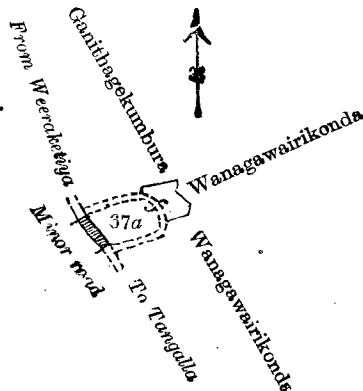
J. B. M. RIDOUT,
for Surveyor-General.

III.—Preliminary plan 316. Field sheet P/16/51-59.

Situation: Walganeliya village in Giruwa Pattu West of Hambantota District.

Lot.	Name of Land.	Extent, A. R. P.
67a	Tumpalawanewewa	0 2 12

and bounded as follows: on the north by a road, Ganithagekumbura claimed by Jotiratne Sedo, Vidane and others; on the east by Wanagawairikonda claimed by Don Cornelis Wickramasuriya; on the south by Wanagawairikonda claimed by Punchihamy and others, a road; on the west by the minor road from Tangalla to Weeraketiya.



Surveyor-General's Office,
Colombo, May 4, 1908.

Scale of 8 Chains to an Inch.

J. B. M. RIDOUT,
for Surveyor-General.

IV.—Preliminary plan 316. Field sheet P/21/3-11.

Situation: Walganeliya village in Giruwa Pattu West of Hambantota District.

Lot.	Name of Land.	Extent, A. R. P.
73	Hukadawanwala	0 1 16

and bounded as follows: on the north by Nalawakumbura claimed by Don Cornelis Abeydeera, Vidane Arachchi; on the east and south by Muruthaghamulana claimed by Don Cornelis Abeydeera, Vidane Arachchi, Trustee of Galgoda Pansala; on the west by a road.

July 27, 1910.

H. O. Fox,
Special Officer.



Surveyor-General's Office,
Colombo, May 4, 1908.
Hambantota S. O. 424

Scale of 8 Chains to an Inch.

J. B. M. RIDOUT,
for Surveyor-General.

**Order under Section 4, Sub-section (1), of "The Waste Lands Ordinances of 1897, 1899, 1900, and 1903,"
declaring Lands to be Crown Property.**

In the matter of the lands commonly called or known as Devigalagoda, Agalapassebedda (reservation for stream), Agalapassehena, &c., situate in the village of Welgolla, in the Bogoda korale of the Yatikinda division, in the Province of Uva, and of "The Waste Lands Ordinances of 1897, 1899, 1900, and 1903."

WHEREAS in pursuance of section 1 of the said Ordinances, it was duly notified on July 23, 1909, that if no claim to the lands commonly called or known as Devigalagoda, Agalapassebedda (reservation for stream), Agalapassehena, &c., situate in the village of Welgolla, in the Bogoda korale of the Yatikinda division, in the Province of Uva, containing in extent 11 acres and 19 perches, and shown as lots 17, 7, 20, 27, and 28 in preliminary plan No. 175, and in the annexed diagrams, was made to John George Fraser, Special Officer appointed under section 28 of the said Ordinances, within the period of three months from the date specified in such notice, such lands would be declared the property of the Crown, and dealt with on account of the Crown (*vide* Notice No. 3,512):

And whereas (1) Dissanayake Mudiyansele Punchirala, (2) Dissanayake Mudiyansele Siyatu, (3) Saddananda Unnanse, (4) Dissanayake Mudiyansele Siyatu, (5) Dissanayake Mudiyansele Appuhamy, (6) Dissanayake Mudiyansele Sudu Banda, (7) Dissanayake Mudiyansele Heen Punchirala, (8) Dissanayake Mudiyansele Mutu Banda, (9) Dissanayake Mudiyansele Heen Banda, (10) Dissanayake Mudiyansele Ukku Banda, (11) Dissanayake Mudiyansele Banda, (12) Dissanayake Mudiyansele Punchi Banda made claim thereto; and whereas the said claimants have withdrawn their claims to the said lands, I, Charles Valentine Brayne, Special Officer appointed under section 28 of the said Ordinances, under and by virtue of the powers vested in me in that behalf by section 4 of the said Ordinances, do hereby on August 2, 1910, order and declare under section 4, sub-section (1), of the said Ordinances, that the said lands, as more fully described herein below, are the property of the Crown.

Description of the Lands referred to.

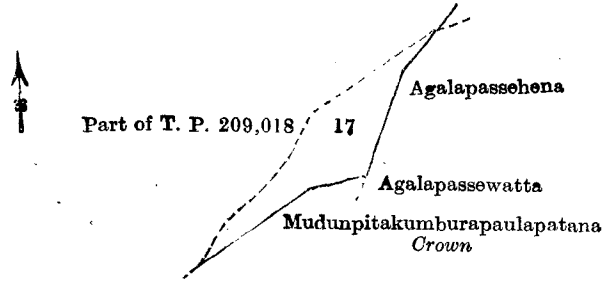
The following lots situated in the village of Welgolla, in the Bogoda korale of the Yatikinda division, in the Province of Uva, as described in the annexed diagrams :—

I.—Preliminary plan-175. Village plan.

Situation : Welgolla village in the Bogoda korale of the Yatikinda division of Badulla District.

Lot.	Name of Land.	Extent, A. R. P.
17	Devigalagoda	1 3 17

and bounded as follows : on the north by part of T. P. 209,018 ; on the east by Agalapassehena sold under the Waste Lands Ordinances to Dissanayake Mudiyansele Punchirala, Agalapassewatta sold under the Waste Lands Ordinances to Dissanayake Mudiyansele Appuhamy ; on the south by Mudunpitakumburapaulapatana belonging to the Crown ; and on the west by part of T. P. 209,018.



Scale of 8 Chains to an Inch.

Surveyor-General's Office,
Colombo, July 12, 1910.

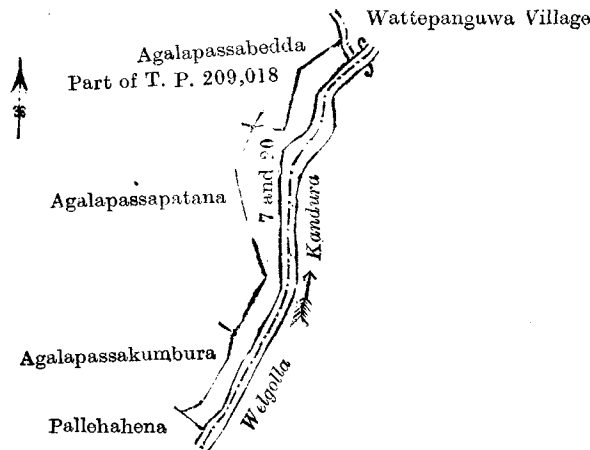
J. B. M. RIDOUT,
for Surveyor-General.

II.—Preliminary plan 175. Village plan.

Situation : Welgolla village in Bogoda korale of Yatikinda division of Badulla District.

Lot.	Name of Land.	Extent, A. R. P.
7	Agalapassebedda (reservation for stream)	0 1 18
20	Agalapassehena	1 2 14
		1 3 32

and bounded as follows : on the north by the village limit of Wattedanguwa ; on the east by Welgollakandura ; on the south by Pallehahena sold under the Waste Lands Ordinances to Dissanayake Mudiyansele Puchi Banda ; and on the west by Agalapassekumbura claimed by Dissanayake Mudiyansele Punchirala and others, Agalapassapatana sold under the Waste Lands Ordinances to Dissanayake Mudiyansele Punchirala, Agalapassebedda part of T. P. 209,018.



Scale of 8 Chains to an Inch.

Surveyor-General's Office,
Colombo, July 12, 1910.

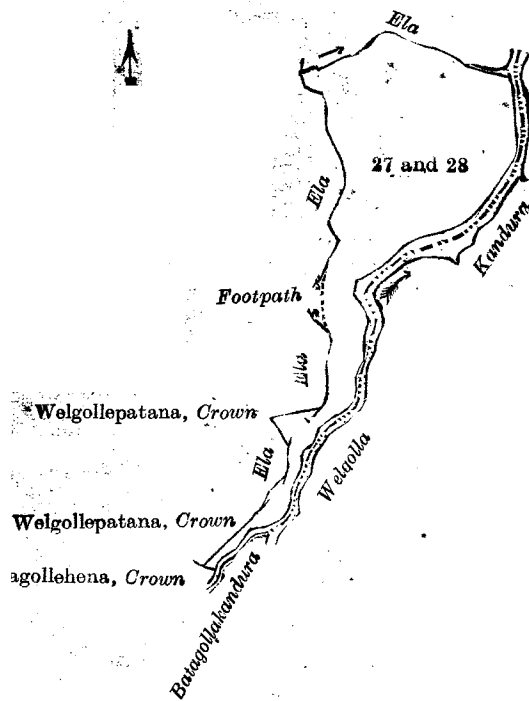
J. B. M. RIDOUT,
for Surveyor-General.

III.—Preliminary plan 175. Village plan.

Situation : Welgolla village in Bogoda korale of Yatikinda division of Badulla District.

Lot.	Name of Land.	Extent, A. R. P.
27	Kirimadutenna	5 2 14
28	Batagollakella	1 2 36
		7 1 10

and bounded as follows : on the north by an ela ; on the east by the Welgollakandura ; on the south by the Batagollakandura, Batalgollehena claimed by Welgolle Dissanayake Siyatu and others and Crown ; and on the west by Welgollapatana claimed by the Crown, an ela, Welgollapatana claimed by the Crown, an ela, a footpath, an ela.



Surveyor-General's Office,
Colombo, July 12, 1910.
Tva S. O. 1,370

Scale of 8 Chains to an Inch.

J. B. M. BIDOUT,
for Surveyor-General.

**Order under Section 4, Sub-section (1), of "The Waste Lands Ordinances of 1897, 1899, 1900, and 1903,"
declaring Land to be Crown Property.**

In the matter of the land commonly called or known as Waraketiyaudumulla or Horamandiyahena, situate in the village of Akurugoda, in the Weligam korale of the Matara District, in the Southern Province, and of "The Waste Lands Ordinances of 1897, 1899, 1900, and 1903."

WHEREAS in pursuance of section 1 of the said Ordinances it was duly notified on August 20, 1909, that if no claim to the land commonly called or known as Waraketiyaudumulla or Horamandiyahena, situate in the village of Akurugoda, in the Matara District, in the Southern Province, containing in extent 65 acres 1 rood and 6 perches, and shown as lot 19,560 in preliminary plan 6,989, as described in the annexed diagram, was made to the Assistant Government Agent of the Matara District within the period of three months from the date specified in such notice, such land would be deemed the property of the Crown, and dealt with on account of the Crown (*vide* Notice No. 3,543):

And whereas Samarasingha Manaweera Gamachchige Dingihamy of Akurugoda and her son Kaluarachchige Don Anderis of Akurugoda, Kaluarachchige Lokuhamy of Ginigasmulla, and her husband Ranatung Arachchige Dines Appu of Ginigasmulla and Dedduwa Maddumage Manikhamy of Malimada made claim thereto; and whereas the said claimants have withdrawn their claim to the said land, I, William Loring Kindersley, Assistant Government Agent of the Matara District, of the Southern Province, under and by virtue of the powers vested in me in that behalf by section 4 of the said Ordinance No. 1 of 1899, do hereby on July 15, 1910, order and declare, under section 4, sub-section (1), of the said Ordinances, that the said land, as more fully described herein below, is the property of the Crown.

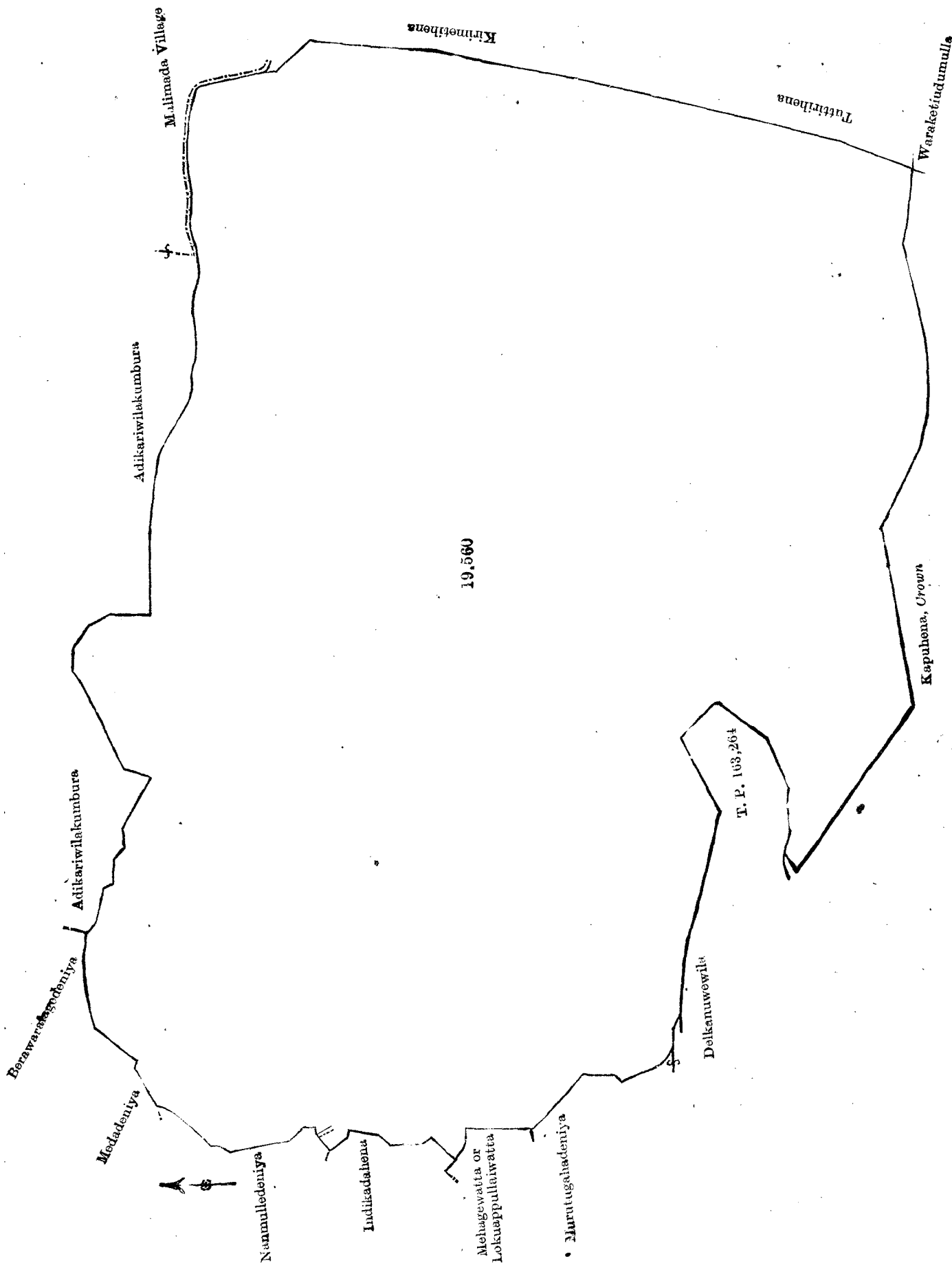
Description of the Land referred to.

The land commonly called or known as Waraketiyaudumulla or Horamandiyahena, situated at Akurugoda, in the Weligam korale of the Matara District, in the Southern Province, containing in extent 65 acres 1 rood and 6 perches, shown as lot 19,560 in preliminary plan 6,989, and in the annexed diagram, and bounded as follows: on the north by Medadeniya claimed by H. Don Bastian and others, Barawaralagedeniya claimed by H. Don Bastian and others, Adikariwilakumbura claimed by V. Don Salaman and Adikariwilakumbura claimed by F. E. Alles and others, and the village boundary of Malimada; on the east by the village boundary of Malimada, Tuttirihena, and Kirimetihena claimed by F. E. Alles and others; on the south by Waraketiyaudumulla claimed by K. A. Don Andris, &c., and Crown jungle Kapuhena; and on the west by Delkanuwewila shown in T. P. 163,264 claimed by D. M. Samarawira, Murutagahadeniyawatta claimed by V. Don Salaman, &c., Mehagewatta or Lokuappulawatta claimed by D. A. Samarasingha, Indikadahena claimed by D. A. Samarasingha and Manmulladeniya claimed by K. Don Bastian.

Jul

W. L. KINDERSLEY,
Assistant Government Agent.

[For Diagram see page 1001.]



Surveyor-General's Office,
Colombo, January 18, 1909.

A. H. G. DAWSON,
for Acting Surveyor-General.