

Ceylon Government Gazette

Published by Authority.

No. 6,404 — FRIDAY, SEPTEMBER 30, 1910.

PART I.—General: Minutes, Proclamations, Appointments,
and General Government Notifications.

PART II.—Legal and Judicial.

PART III.—Provincial Administration.

PART IV.—Land Settlement.

PART V.—Mercantile, Marine, Municipal, Local, &c.

Separate paging is given to each Part in order that it may be filed separately.

Part IV.—Land Settlement.

	PAGE		PAGE
Preliminary Notices	1003	Final Orders	1014

PRELIMINARY NOTICES.

Notice under "The Waste Lands Ordinances of 1897, 1899, 1900, and 1903."

TAKE notice that unless within three months from September 30, 1910, the persons, if any, who claim any interest in the lands hereinafter mentioned or in any one or more of such lands make claim in person or in writing to the said lands or any of them or to some interest therein to John Still, Esq., Special Officer appointed under section 28 of "The Waste Lands Ordinances of 1897, 1899, 1900, and 1903," at his office at Fort, Colombo:

Such Special Officer, in pursuance of the powers vested in him by the said Ordinances, will declare by writing under his hand that the said lands or such of them, as to which no claim has been made, are the property of the Crown.

JOHN STILL,
Special Officer.

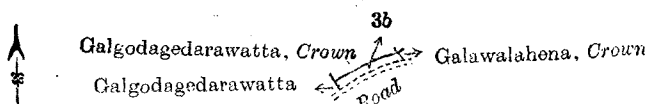
Description of the Lands referred to.

The following lots situated in the village of Koralegama, in the Hinidum pattu of the Galle District, in the Southern Province, as described in the annexed diagrams:—

I.—Preliminary plan 490. Field sheet O/14/17-25.
Situation: Koralegama village in Hinidum pattu of Galle District.

Lot.	Name of Land.	Extent, A. R. P.*
36 ..	Galgodagedarawatta (reservation for road) ..	0 0 15

and bounded as follows: on the north by Galgodagedarawatta claimed by the Crown; on the east by Galawalahena declared to be Crown property under the Waste Lands Ordinances; on the south by a road; on the west by Galgodagedarawatta claimed by Mathias and others.



Surveyor-General's Office,
Colombo, July 11, 1910.

Scale of 8 Chains to an Inch.

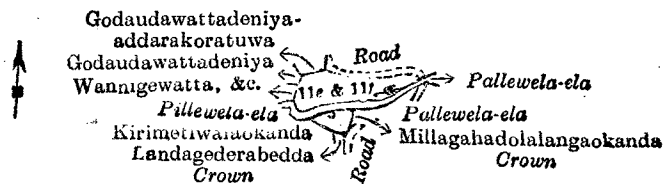
J. B. M. RIDOUT,
for Surveyor-General.

II.—Preliminary plan 490. Field sheet O/14/17-25.

Situation : Koralegama village in Hinidum pattu of Galle District.

Lot.	Name of Land.	Extent, A. R. P.
11e	Kirimetiwalaokanda	0 2 1
11f	Do.	0 0 18
		0 2 19

and bounded as follows : on the north by Godaudawattadeniya-addarakoratuwa sold by the Crown, a road ; on the east by a road, the Pallewela-ela, Millagahadolalangaokanda declared to be Crown property under the Waste Lands Ordinances, a road ; on the south by Landegedarabedda declared to be Crown property under the Waste Lands Ordinances, Kirimeti-walaokanda claimed by Panangala Liyanage Salman de Silva, the Pillewela-ela ; on the west by Wannigewatta claimed by Panangala Liyanage Welfn de Silva and others, Godaudawattadeniya sold by the Crown.



Surveyor-General's Office,
Colombo, July 11, 1910.

Scale of 8 Chains to an Inch.

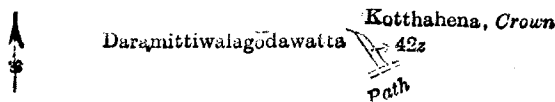
J. B. M. RIDOUT,
for Surveyor-General.

III.—Preliminary plan 490. Field sheet O/14/33-41.

Situation : Koralegama village in Hinidum pattu of Galle District.

Lot.	Name of Land.	Extent, A. R. P.
42z	Daramitiwalagodawatta	0 0 7

and bounded as follows : on the north and east by Kothahena claimed by the Crown ; on the south by a path ; on the west by Daramitiwalagodawatta claimed by G. Porolis and others.



Surveyor-General's Office,
Colombo, August 30, 1910.
3,876

Scale of 8 Chains to an Inch.

J. B. M. RIDOUT,
for Acting Surveyor-General.
Galle S. O. 5—1910.

Notice under "The Waste Lands Ordinances of 1897, 1899, 1900, and 1903."

TAKE notice that unless within three months from September 30, 1910, the persons, if any, who claim any interest in the land hereinafter mentioned make claim in person or in writing to the said land or to some interest therein to J. M. Davies, Esq., Special Officer appointed under section 28 of "The Waste Lands Ordinances of 1897, 1899, 1900, and 1903," at his office at Fort, Colombo :

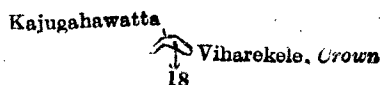
Such Special Officer, in pursuance of the powers vested in him by the said Ordinances, will declare by writing under his hand that the land, to which no claim has been made, is the property of the Crown.

J. M. DAVIES,
Special Officer.

Description of the Land referred to.

The land commonly called or known as Paragahadeniya, situated in the village of Mahalpe, in the Kandaboda pattu of the Matara District, in the Southern Province, containing in extent 25 perches, shown as lot 18 in preliminary plan 99, and in the annexed diagram, and bounded as follows : on the north by Kajugahawatta claimed by Garusinge Peya and others, Viharekele belonging to the Crown ; on the east and south by Viharekele belonging to the Crown ; on the west by Kajugahawatta claimed by Garusinge Peya and others.

Field sheet O/20/X.



Surveyor-General's Office,
Colombo, September 7, 1910.
3,877

Scale of 16 Chains to an Inch.

J. B. M. RIDOUT,
for Acting Surveyor-General.
Matara S. O. 9—1910.

Notice under "The Waste Lands Ordinances of 1897, 1899, 1900, and 1903."

TAKE notice that unless within three months from September 30, 1910, the persons, if any, who claim any interest in the lands hereinafter mentioned or in any one or more of such lands make claim in person or in writing to the said lands or any of them or to some interest therein to C. V. Brayne, Esq., Special Officer appointed under section 28 of "The Waste Lands Ordinances of 1897, 1899, 1900, and 1903," at his office at Fort, Colombo :

Such Special Officer, in pursuance of the powers vested in him by the said Ordinances, will declare by writing under his hand that the said lands or such of them, as to which no claim has been made, are the property of the Crown.

C. V. BRAYNE,
Special Officer.

Description of the Lands referred to.

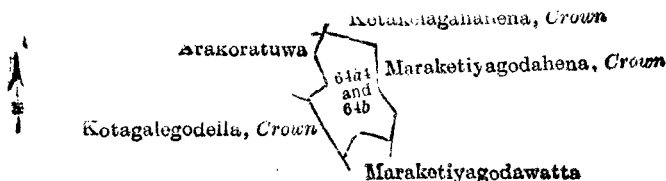
The following lots situated in the village of Welipitiya, in the East Giruwa pattu of the Hambantota District, in the Southern Province, as described in the annexed diagrams :—

I.—Preliminary plan 391. Field sheet P/11/18-26.

Situation : Welipitiya village in East Giruwa pattu of Hambantota District.

Lot.	Name of Land.	Extent, A. R. P.
64a4	Arakoratuwa	0 1 4
64b	Do.	0 3 15
		1 0 19

and bounded as follows : on the north by Ketakelagahahena claimed by the Crown ; on the east by Maraketiya godahena claimed by the Crown ; on the south by Maraketiya godawatta claimed by Gamaetige Sedoris ; on the west by Kotagale godella claimed by the Crown and Arakoratuwa sold by the Crown.



Surveyor-General's Office,
Colombo, January 24, 1909.

Scale of 8 Chains to an Inch.

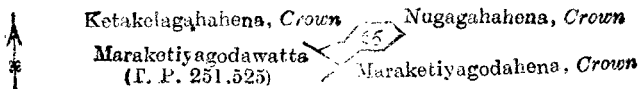
J. B. M. RIDOUT,
for Surveyor-General.

II.—Preliminary plan 391. Field sheet P/11/18-26.

Situation : Welipitiya village in East Giruwa pattu of Hambantota District.

Lot.	Name of Land.	Extent, A. R. P.
66	Maraketiya godakehelkoratuwa	0 1 0

and bounded as follows : on the north by Ketakelagahahena claimed by the Crown ; on the east by Nugagahahena claimed by the Crown ; on the south by Maraketiya godahena claimed by the Crown ; on the west by Maraketiya godawatta sold by the Crown (T. P. 251,525).



Surveyor-General's Office,
Colombo, January 24, 1909.

Scale of 8 Chains to an Inch.

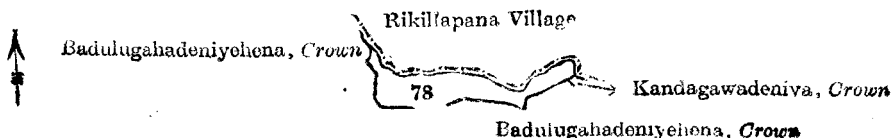
J. B. M. RIDOUT,
for Surveyor-General.

III.—Preliminary plan 391. Field sheet P/11/1-9.

Situation : Welipitiya village in East Giruwa pattu of Hambantota District.

Lot.	Name of Land.	Extent, A. R. P.
78	Badulagahadeniya	0 3 22

and bounded as follows : on the north by the village limit of Rikillapana ; on the east by the village limit of Rikillapana and Kandagawadeniya belonging to the Crown ; on the south by Badulagahadeniyahena claimed by the Crown ; on the west by Badulagahadeniyehena claimed by the Crown.



Surveyor-General's Office,
Colombo, January 24, 1909.

Scale of 8 Chains to an Inch.

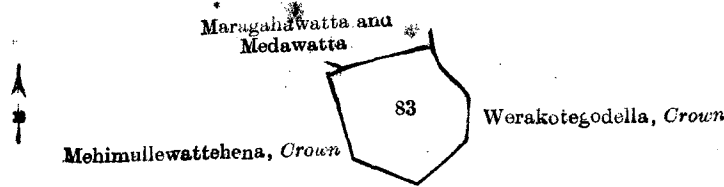
J. B. M. RIDOUT,
for Surveyor-General.

IV.—Preliminary plan 391. Field sheet P/11/1-9.

Situation : Welipitiya village in East Giruwa pattu of Hambantota District.

Lot.	Name of Land.	Extent, A. R. P.
83	Pahalawatta	2 0 36

and bounded as follows : on the north by Mehimullewattahena claimed by the Crown, and Maragahawatta and Medawatta claimed by Maha Badalge Kapura and others ; on the east by Werakotegodella claimed by the Crown ; on the south and west by Mehimullewattahena claimed by the Crown.



Surveyor-General's Office,
Colombo, January 24, 1909.

Scale of 8 Chains to an Inch.

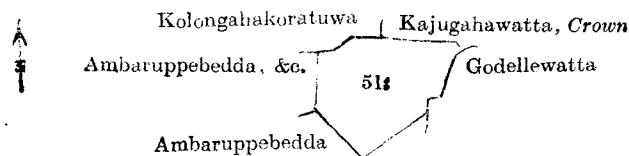
J. B. M. RIDOUT,
for Surveyor-General.

V.—Preliminary plan 391. Field sheet P/11/18-26.

Situation: Welipitiya village in East Giruwa pattu of Hambantota District.

Lot.	Name of Land.	Extent, A. R. P.
51t	Millagederawatta	1 3 30

and bounded as follows: on the north by Kolongahakoratuwa claimed by W. S. Kalu Appu, Kajugahawatta claimed by the Crown and Wijesundrage Babunhamy; on the east by Godellewatta claimed by Kuma Nayakage Heenhamy and others; on the south by Ambaruppebedda claimed by Don Migel Wickrama Vitarana; on the west by Ambaruppebedda, &c., claimed by D. M. Wickrama Vitarana.



Surveyor-General's Office,
Colombo, August 12, 1910.

Scale of 8 Chains to an Inch.

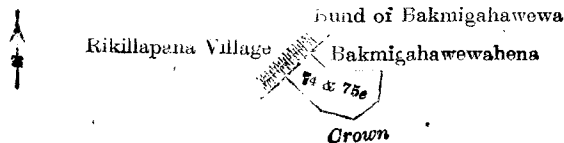
J. B. M. RIDOUT,
for Acting Surveyor-General.

VI.—Preliminary plan 391. Field sheet P/11/1-9.

Situation: Welipitiya village in East Giruwa pattu of Hambantota District.

Lot.	Name of Land.	Extent, A. R. P.
74	Bibulagawakumbura	0 0 35
75e	Tapasgalayaya and Bakmigahawewa-addarakumbura	0 1 25
		0 2 20

and bounded as follows: on the north, east, and south by Bakmigahawewahena claimed by the Crown; on the west by the village limit of Rikillapana (bund of Bakmigahawewa).



Surveyor-General's Office,
Colombo, August 12, 1910.
3,878

Scale of 8 Chains to an Inch.

J. B. M. RIDOUT,
for Acting Surveyor-General.
Hambantota S. O. 59—1910

Notice under "The Waste Lands Ordinances of 1897, 1899, 1900, and 1903."

TAKE notice that unless within three months from September 30, 1910, the persons, if any, who claim any interest in the lands hereinafter mentioned or in any one or more of such lands make claim in person or in writing to the said lands or any of them or to some interest therein to M. Stevenson, Esq., Special Officer appointed under section 28 of "The Waste Lands Ordinances of 1897, 1899, 1900, and 1903," at his office at Fort, Colombo:

Such Special Officer, in pursuance of the powers vested in him by the said Ordinances, will declare by writing under his hand that the said lands or such of them, as to which no claim has been made, are the property of the Crown.

M. STEVENSON,
Special Officer.

Description of the Lands referred to.

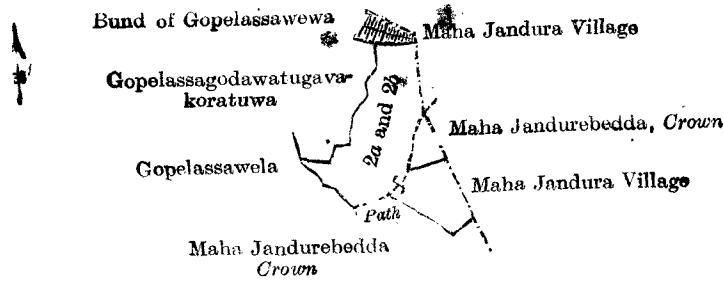
The following lots situated in the village of Gopelessa, in the East Giruwa pattu of the Hambantota District, in the Southern Province, as described in the annexed diagram:—

Preliminary plan 434. Village plan P/11/55-56, 63-64.

Situation: Gopelessa village in East Giruwa pattu of Hambantota District.

Lot.	Name of Land.	Extent, A. R. P.
2a	Godagamabedda	2 0 5
2b	Mullagahawatta	0 1 15
		2 1 20

and bounded as follows: on the north by the bund of Gopelessawewa; on the east by the village limit of Maha Jandura, a path, Maha Jandurebedda claimed by the Crown, the village limit of Maha Jandura; on the south by Maha Jandurebedda claimed by the Crown, a path, Gopelessawela claimed by Hakuruwela pansala and others; on the west by Gopelessagoda-watugawakoratuwa claimed by the incumbent of Hakuruwela pansala and others.



Scale of 8 Chains to an Inch.

Surveyor-General's Office,
Colombo, September 9, 1910.
3,879

J. B. M. RIDOUT,
for Acting Surveyor-General.
Hambantota S. O. 60—1910

Notice under "The Waste Lands Ordinances of 1897, 1899, 1900, and 1903."

TAKE notice that unless within three months from September 30, 1910, the persons, if any, who claim any interest in the lands hereinafter mentioned or in any one or more of such lands or to some interest therein make claim in person or in writing to the said lands or any of them or to some interest therein to John Still, Esq., Special Officer appointed under section 28 of "The Waste Lands Ordinances of 1897, 1899, 1900, and 1903," at his office at Fort, Colombo :

Such Special Officer, in pursuance of the powers vested in him by the said Ordinances, will declare by writing under his hand that the said lands or such of them, as to which no claim has been made, are the property of the Crown.

JOHN STILL,
Special Officer.

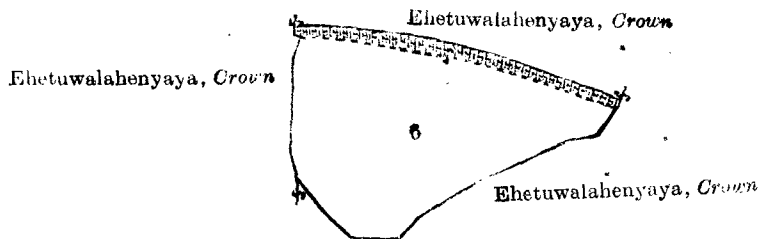
Description of the Lands referred to.

The following lots situated in the village of Kirimetiya, in the Pahala Kenda tulana of the Kende korale of the Nuwaragam palata, in the North-Central Province, as described in the annexed diagrams :—

I.—Preliminary plan 561. Field sheet: village plan C/25/36, C/25/44, and C/25/52.
Situation : Kirimetiya village in Kende korale of Nuwarakalawiya District.

Lot.	Name of Land.	Extent, A. R. P.
6	Tammannewewa (tank)	7 2 5

and bounded as follows : on the north, east, south, and west by Ehetuwalahenyaya declared to be Crown property under the Waste Lands Ordinances.



Scale of 8 Chains to an Inch.

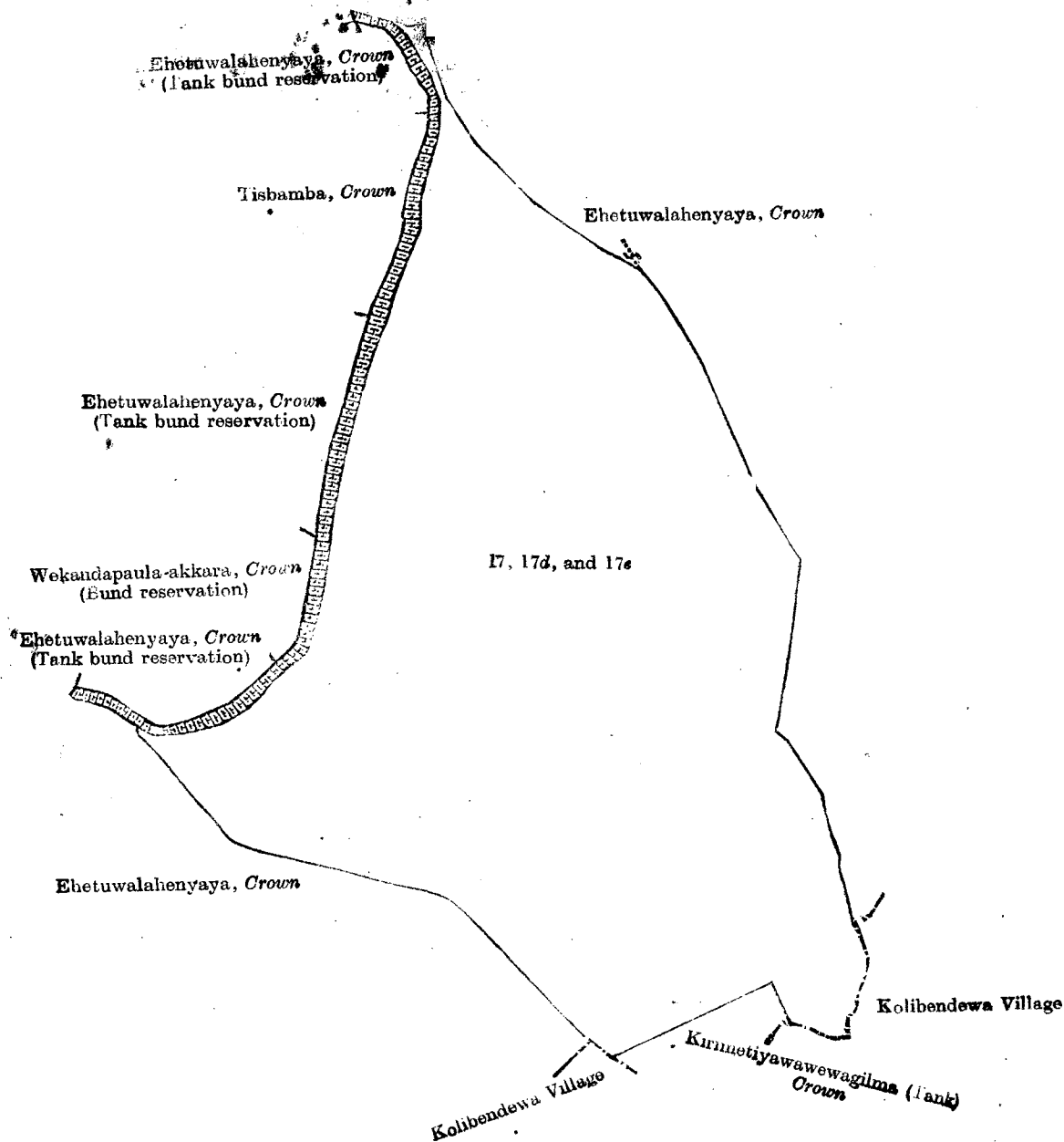
Surveyor-General's Office,
Colombo, August 30, 1910.

J. B. M. RIDOUT,
for Acting Surveyor-General.

II.—Preliminary plan 561. Field sheet: village plan C/25/36, C/25/44, and C/25/52.
Situation : Kirimetiya village in Kende korale of Nuwarakalawiya District.

Lot.	Name of Land.	Extent, A. R. P.
17	Kirimetiyaewewa (tank)	74 1 17
17d	Kirimetiyaewewagilma	0 0 9
17e	Do. (tank)	1 0 13
		75 1 39

and bounded as follows : on the north by Ehetuwalahenyaya declared to be Crown property under the Waste Lands Ordinances ; on the east by Ehetuwalahenyaya declared to be Crown property under the Waste Lands Ordinances, the village limit of Kolibendewa ; on the south by the village limit of Kolibendewa, Kirimetiyaewewagilma (tank) claimed by the Crown, the village limit of Kolibendewa, Ehetuwalahenyaya declared to be Crown property under the Waste Lands Ordinances ; on the west by Ehetuwalahenyaya (tank bund reservation) declared to be Crown property under the Waste Lands Ordinances, Wekandapaula-akkara (bund reservation) declared to be Crown property under the Waste Lands Ordinances, Ehetuwalahenyaya declared to be Crown property under the Waste Lands Ordinances, Tisbamba declared to be Crown property under the Waste Lands Ordinances, Ehetuwalahenyaya declared to be Crown property under the Waste Lands Ordinances.



Scale of 8 Chains to an Inch.

Surveyor-General's Office,
Colombo, August 30, 1910.
3,880

J. B. M. RIDOUT,
for Acting Surveyor-General.
Anuradhapura S. O. 40—1910

Notice under "The Waste Lands Ordinances of 1897, 1899, 1900, and 1903."

TAKE notice that unless within three months from September 30, 1910, the persons, if any, who claim any interest in the lands hereinafter mentioned or in any one or more of such lands or to some interest therein make claim in person or in writing to the said lands or any of them or to some interest therein to John Still, Esq., Special Officer appointed under section 28 of "The Waste Lands Ordinances of 1897, 1899, 1900, and 1903," at his office at Fort, Colombo :

Such Special Officer, in pursuance of the powers vested in him by the said Ordinances, will declare by writing under his hand that the said lands or such of them, as to which no claim has been made, are the property of the Crown.

JOHN STILL,
Special Officer.

Description of the Lands referred to.

The following lots situated in the village of Gonewa, in the Ihala Kende tulana of the Kende korale of the Nuwaragam palata, in the North-Central Province, as described in the annexed diagrams :—

I.—Preliminary plan 540. Field sheet : village plan.

Situation : Gonewa village in Ihala Kende tulana of Kende korale of Nuwaragam palata of Nuwarakalawiya District.

Lot.	Name of Land.	Extent, A. R. P.
5	Gonewa-akkarawelawedibima (encroachment)	0 0 11

and bounded as follows : on the north by T. P. 186,860 ; on the east and south by T. P. 152,152 ; on the west by Gonewalandukele declared to be Crown property under the Waste Lands Ordinances.



Scale of 8 Chains to an Inch.

Surveyor-General's Office,
Colombo, August 29, 1910.

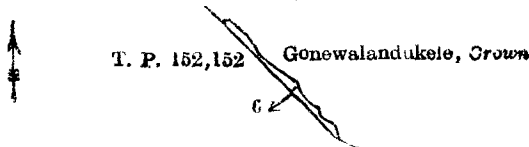
J. B. M. RIDOUT,
for Surveyor-General.

II.—Preliminary plan 540. Field sheet : village plan.

Situation : Gonedwa village in Ihala Kende tulana of Kende korale of Nuwaragam palata of Nuwarakalawiya District.

Lot.	Name of Land.	Extent, A. R. P.
6	Gonedwa-akkarawelawedibima (encroachment)	0 0 23

and bounded as follows : on the north and east by Gonedwalandukele declared to be Crown property under the Waste Lands Ordinances ; on the south and west by T. P. 152,152.



Scale of 8 Chains to an Inch.

Surveyor-General's Office,
Colombo, August 29, 1910.

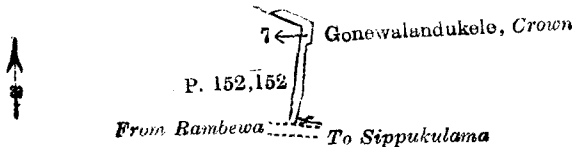
J. B. M. RIDOUT,
for Surveyor-General.

III.—Preliminary plan 540. Field sheet : village plan.

Situation : Gonedwa village in Ihala Kende tulana of Kende korale of Nuwaragam palata of Nuwarakalawiya District.

Lot.	Name of Land.	Extent, A. R. P.
7	Gonedwa-akkarawela (encroachment)	0 0 26

and bounded as follows : on the north and east by Gonedwalandukele declared to be Crown property under the Waste Lands Ordinances ; on the south by the road from Sippukulama to Rambewa ; on the west by T. P. 152,152.



Scale of 8 Chains to an Inch.

Surveyor-General's Office,
Colombo, August 29, 1910.

J. B. M. RIDOUT,
for Surveyor-General.
Anuradhapura S. O. 41—1910

Notice under "The Waste Lands Ordinances of 1897, 1899, 1900, and 1903."

TAKE notice that unless within three months from September 30, 1910, the persons, if any, who claim any interest in the lands hereinafter mentioned or in any one or more of such lands make claim in person or in writing to the said lands or any of them or to some interest therein to J. M. Davies, Esq., Special Officer appointed under section 28 of "The Waste Lands Ordinances of 1897, 1899, 1900, and 1903," at his office at Fort, Colombo :

Such Special Officer, in pursuance of the powers vested in him by the said Ordinances, will declare by writing under his hand that the said lands or such of them, as to which no claim has been made, are the property of the Crown.

J. M. DAVIES,
Special Officer.

Description of the Lands referred to.

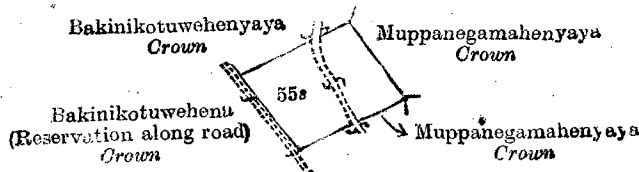
The following lots situated in the village of Muppame, in the Buttala Wedirata korale of the Buttala division, in the Province of Uva, as described in the annexed diagrams :—

I.—Preliminary plan 172. Field sheet : village plan.

Situation : Muppame village in Buttala Wedirata korale of the Buttala Division.

Lot.	Name of Land.	Extent, A. R. P.
55s	Kovilagodda	1 3 25

and bounded as follows : on the north by Bakinikotuwehenyaya declared to be Crown property under the Waste Lands Ordinances ; on the east by Muppamegamahenyaya declared to be Crown property under the Waste Lands Ordinances ; on the south by Muppamegamahenyaya declared to be Crown property under the Waste Lands Ordinances ; on the west by Bakinikoratuwehena (reservation along road) declared to be Crown property under the Waste Lands Ordinances.



Scale of 8 Chains to an Inch.

Surveyor-General's Office,
Colombo, August 30, 1910.

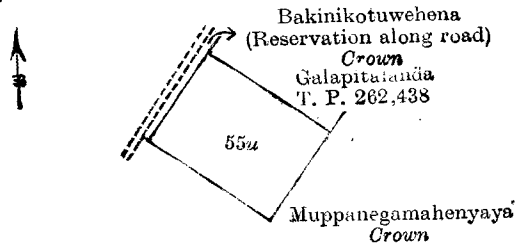
J. B. M. RIDOUT,
for Acting Surveyor-General.

II.—Preliminary plan 172. Field sheet: Village plan.

Situation: Muppane village in Buttala-Wedirata korale of the Buttala Division.

Lot.	Names of Land.	Extent, A. R. P.
55u	Galapitalanda	2 2 21

and bounded as follows: on the north by Galapitalanda (T. P. 262,438) sold by the Crown; on the east and south by Muppanegamahenyaya declared to be Crown property under the Waste Lands Ordinances; on the west by Bakinikotuwhena (reservation along the road) declared to be Crown property under the Waste Lands Ordinances.



Surveyor-General's Office,
Colombo, August 30, 1910.
3,882

Scale of 8 Chains to an Inch.

J. B. M. RIDOUT,
for Acting Surveyor-General.
Uva S. O. 9— 910

Notice under "The Waste Lands Ordinances of 1897, 1899, 1900, and 1903."

TAKE notice that unless within three months from September 30, 1910, the persons, if any, who claim any interest in the lands hereinafter mentioned or in any one or more of such lands make claim in person or in writing to the said lands or any of them or to some interest therein to N. A. Hampton, Esq., Special Officer appointed under section 28 of "The Waste Lands Ordinances of 1897, 1899, 1900, and 1903," at his office at Fort, Colombo:

Such Special Officer, in pursuance of the powers vested in him by the said Ordinances, will declare by writing under his hand that the said lands or such of them, as to which no claim has been made, are the property of the Crown.

N. A. HAMPTON,
Special Officer.

Description of the Lands referred to.

The following lots situated in the village of Karawita, in the Nawadun korale of the Ratnapura District, in the Province of Sabaragamuwa, as described in the annexed diagrams:—

I.—Preliminary plan 39. Field sheet L/24/35-43.

Situation: Karawita village in Nawadun korale of Ratnapura District.

Lot.	Name of Land.	Extent, A. R. P.
3	Kottegodemukalana, Pellegederawattehena, Delgahahena, Wattehena, Dammagehena, Millakandanbodahena, Tummodarahena, Puswelehena	175 1 6
3a	Dammagewatta	2 0 9
3b	Pallekanda	39 0 0
18	Delgahahenyaya, Malekumburegodella, Aliyamalattennehena, Udadeniyehena, Pariyehena, Pariyehena-ihalairiwella, Potuwilehena, Delgahahena, Dunukeliyadeniyehena	101 3 36
18a	Gulanehena	17 0 0
		335 1 11

and bounded as follows: on the north by Kottegodedeniya claimed by Tennakoon Mudiyansele Dingiri Mahatmaya, Kottegodekumbura claimed by Tennakoon Mudiyansele Dingiri Mahatmaya, the village limit of Niriella, the village limit of Kekula; on the east by the village limit of Watupitiya, Berawakkandayaya claimed by the Crown, the Radadola, Berawakkandayaya claimed by the Crown; on the south by Iriyagahenemukalana claimed by the Crown, Punchedawatta claimed by Polwattege Mituruhami and others, Malekumbura claimed by ditto, Malekumbura-aswedduma claimed by Tennakoon Punchedanda and others, the Radadola, Kattadiyagewattedeniya claimed by Punchedanda, Jahingekumbura claimed by Tennakoon Punchedanda and others, Kattadiyagewattehena claimed by Pataka Mudiyansele Mohottihami and others; on the west by the Karawiti-ganga, Dammagewatta claimed by D. H. W. Tennakoon, the Daminage-dola, Dammagekumbura claimed by D. H. W. Tennakoon, the Dammage-dola, the Karawiti-ganga, the Gurudiyawala-dola.

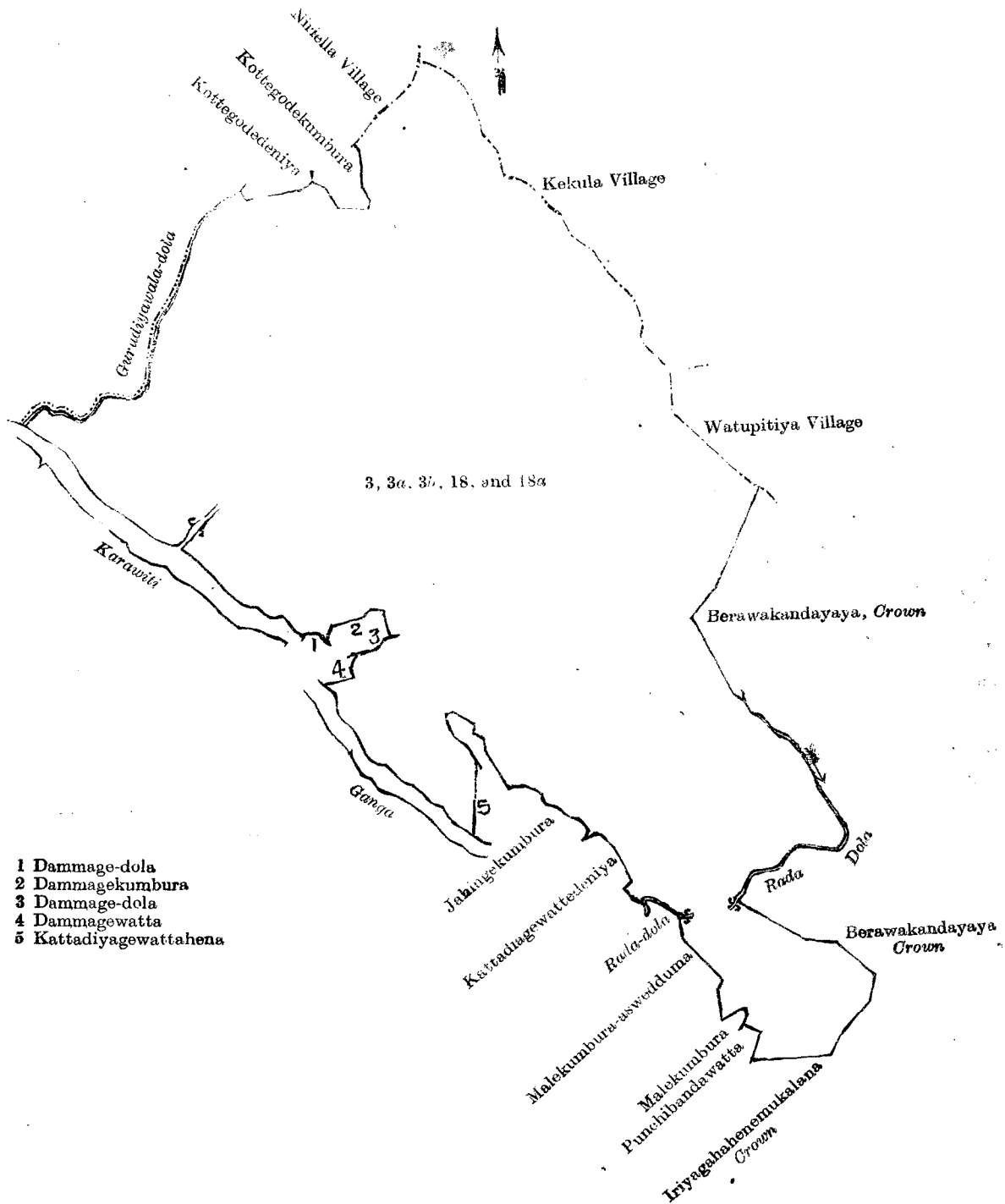
[For Diagram see page 1011.]

II.—Preliminary plan 39.

Situation: Karawita village in Nawadun korale of Ratnapura District.

Lot.	Name of Land.	Extent, A. R. P.
24	Miyanakoladeniyaheenyaya, Ulpotahena, Hapurugalayahena, Welenehena, Pottekumburehena, Polgahadeniyahena, Kiriwitiyawahena, Dampahalayahena, Baddagehena, Kehelwerawehena, Penigaldeniyahena, Habaralahena alias Beruwakandehena, Haliyawattehena, Karanagodayawattehena	209 2 32
63	Gamageheenyaya, Kabaragalahena, Pinkanda, Yatallehena, Delgodagewatta, Rawattehena, Dodankanuwehena, Manawalagehena	307 3 28
		517 2 20

and bounded as follows: on the north by Berawakkandayaya claimed by the Crown, the village limit of Watupitiya; on the east by the village limit of Niwitigala, Morawakella claimed by Kumarihami; on the south by the road from Kalawana to Ratnapura, T. P. 174,757, a dola, Arambegewatta claimed by Seneviratne Korala and others, T. P. 174,756, Kalawana watta claimed by Alutabattange Dingiri Mahatmaya and others, Udagewatta claimed by Jalatge Appuhami and others, Liyanagewatta claimed by Hapitigalage Rana and others, Jayaweeragewatta claimed by Endagamage Siriwardanahami



Scale of 16 Chains to an Inch.

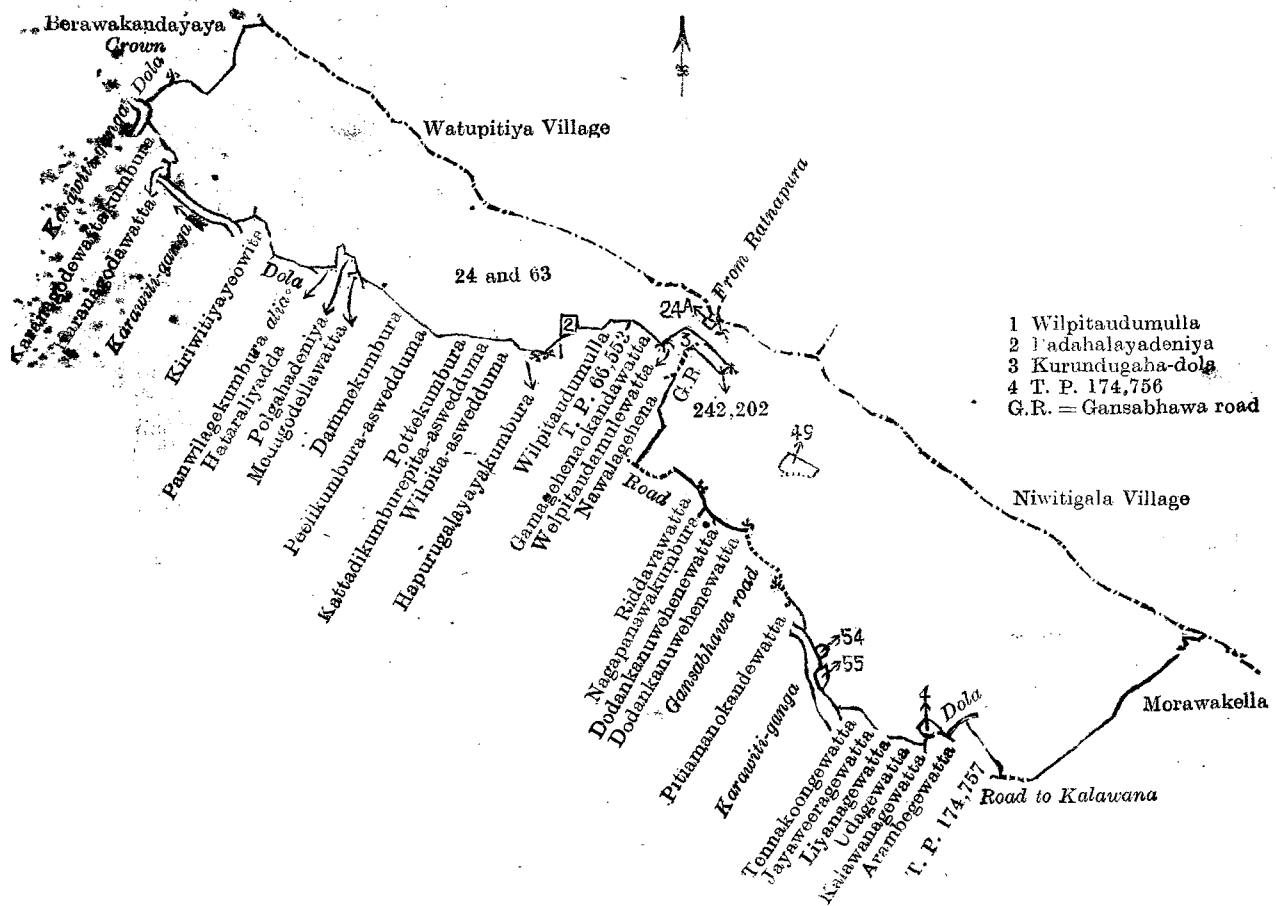
Surveyor-General's Office,
Colombo, July 5, 1910.

J. B. M. RIDOUT,
for Surveyor-General.

and others, Tennakoongewatta claimed by Alutabattanage Dingiri Mahatmaya and others, the Karawiti-ganga, Pitia-manokandewatta claimed by Daranage Dingi Baba, a Gansabhawa road, Dodankanuwehenewatta claimed by Alutabattanage Dingiri Mahatmaya, Dodankanuwehenewatta claimed by Gikiyanage Dingirihami, Nagapanawakumbura claimed by D. H. W. Tennakoon and others, Riddawawatta claimed by Hewage Thelisa, a Gansabhawa road; on the west by Nawalagehena claimed by Nawala Mudiyansele Puchi Mahatmaya and others, Gansabhawa road, T. P. 242,202, Kurundugaha-dola, Welpitaudamulewatta claimed by D. H. W. Tennakoon, Gamagehenaokandawatta claimed by D. H. W. Tennakoon and others, T. P. 66,553, Welpitaudumulla claimed by D. H. W. Tennakoon, Badahalayadeniya claimed by D. H. W. Tennakoon, Welpitaudumulla claimed by D. H. W. Tennakoon, Hapurugalayayakumbura claimed by Pataka Mudiyansele Mohotihami, Welpita-aswedduma claimed by Pataka Mudiyansele Puchi Mahatmaya and others, Kattadikumburepita-aswedduma claimed by Pataka Mudiyansele Puchi Mahatmaya and others, Potttekumbura claimed by Tennakoon Dingiri Mahatmaya, Peelikumbura-aswedduma claimed by Tennakoon Mudiyansele Dingiri Banda, Dammekumbura claimed by D. H. W. Tennakoon and others, Medagodellawatta claimed by Duraimne Lebima and others, Palgahadeniya claimed by Tennakoon Dingiri Mahatmaya, Panwilagekumbura *alias* Hataraliyadda claimed by Pataka Mudiyansele Mohotihami, a dola, Kiriwitiyayeowita claimed by D. H. W. Tennakoon and others, the Karawiti-ganga, Karanagodawatta claimed by Pataka Mudiyansele Wastuhami, Karanagodewattakumbura claimed by Pataka Mudiyansele Wastuhami, the Karawiti-ganga, a dola.

NOTE.—The following lots lying within the above boundaries are excluded from this part of the notice, and their aggregate acreage of 2 acres and 37 perches is not included in the acreage of 517 acres 2 roods and 20 perches given above:—

Lot.	Name of Land	Extent, A. R. P.
24a	Koladiviakadawatta	0 1 2
49	Divikotuwehena	1 0 35
54	Jambughaliyadda	0 0 30
55	Rakwatta	0 2 10
		2 0 37



Scale of 32 Chains to an Inch.

Surveyor-General's Office,
Colombo, July 5, 1910.

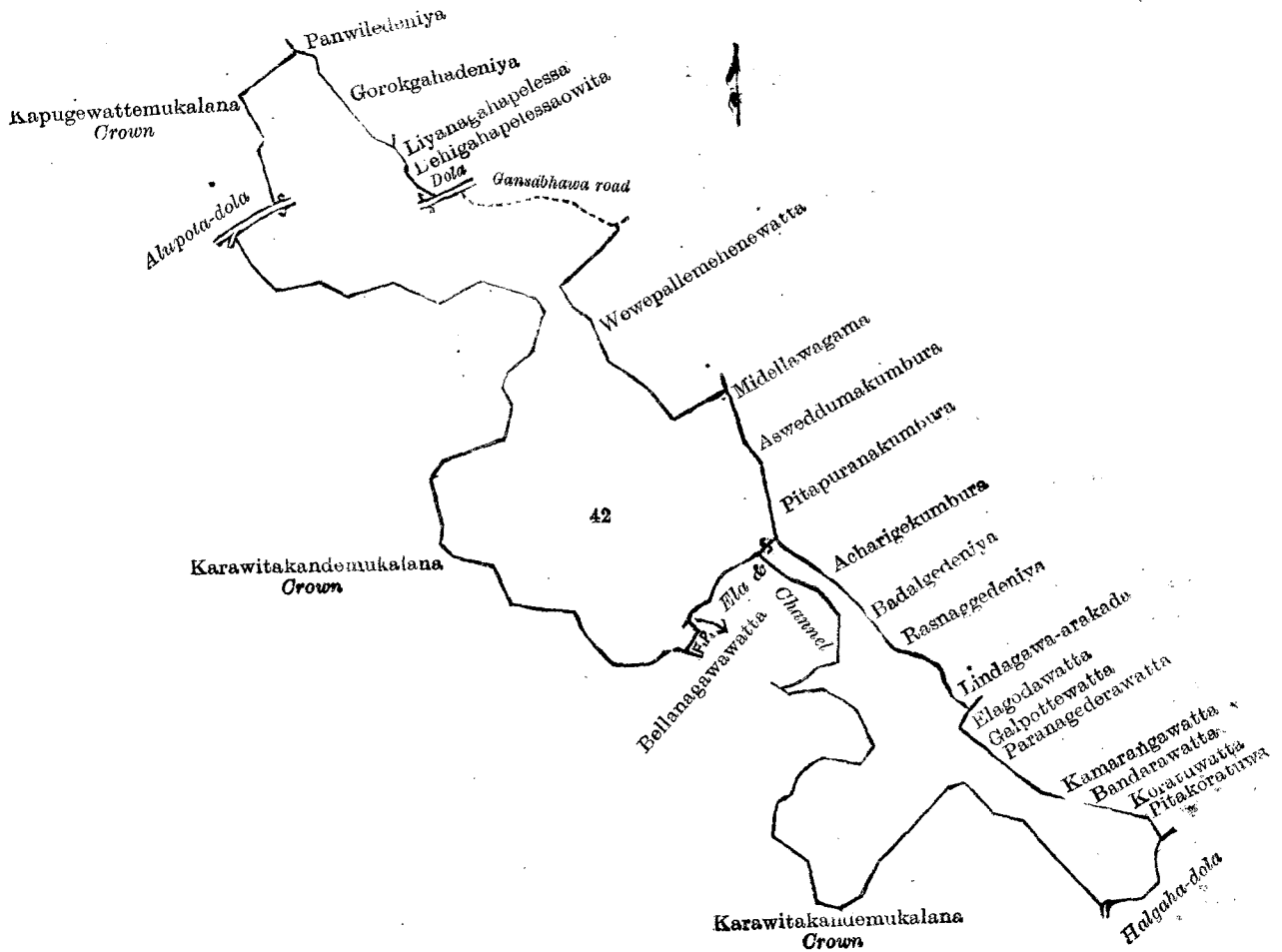
J. B. M. RIDOUT,
for Surveyor-General.

III.—Preliminary plan 39.

Situation: Karawita village in Nawadun korale of Ratnapura District.

Lot.	Name of Land.	Extent, A. R. P.
42	Batahenyaya, Galowitehena, Amunedolehena <i>alias</i> Galpotehena, Bellanayawattehena, Batahena, Yahalawelehena, Dehigahapelessahena, Rukattanawolehena, Nagahakandedeniya, Induruwitigalahena, Induruwitigalamahahena, Etamalaladena	117 1 11

and bounded as follows: on the north by Kapugewattemukalana claimed by the Crown, Panwiledeniya claimed by Pataka Mudiyan-selage Wastuhani and others, Gorokghadeniya claimed by Rupahinge Rattranhami, Liyanagahapelessa claimed by Rupahinge Rattranhami and others, Dehigahapelessaowita claimed by Rupahinge Rattranhami and others, the Alupota-dola, a Gansabhawa road, Wewepallemehenewatta claimed by D. H. W. Tennakoon; on the east by Midellawagama claimed by D. H. W. Tennakoon and others, Asweddumakumbura claimed by D. H. W. Tennakoon and others, Pitapurana-kumbura claimed by Pataka Mudiyan-selage Setuhani and others, Acharigekumbura claimed by Pataka Mudiyan-selage Mohottihami and others, Badalgedeniya claimed by ditto, Rasnagedeniya claimed by Kehelwatta Jayasundara Mudiyan-selage Dingiri Menika, Lindagawa-arakada claimed by ditto, Elagodawatta claimed by Jayasundera Mudiyan-selage Dingiri Menika, Galpottewatta claimed by ditto, Paranagedarawatta claimed by Pataka Mudiyan-selage Mohottihami and others, Kamarangawatta (private), Bandarawatta claimed by D. H. W. Tennakoon and others, Koratuwatta claimed by Vedaralalago Rammalhami, Katakoratuwa claimed by Talagahawattelage Kira, the Halgaha-dola; on the south by the Halgaha-dola, Karawitakandemukalana claimed by the Crown, a channel and an ela, Bellanagawawatta claimed by Badalgedeniya Vidane Naide and others, a footpath; on the west by Karawitakandemukalana claimed by the Crown, the Alupota-dola, Kapugewattemukalana, claimed by the Crown.



Surveyor-General's Office,
Colombo, August 24, 1910.
3,883

Scale of 16 Chains to an Inch.

J. B. M. RIDOUT,
for Acting Surveyor-General.
Ratnapura S. O. 10—1910

Notice under "The Waste Lands Ordinances of 1897, 1899, 1900, and 1903."

TAKE notice that unless within three months from September 30, 1910, the persons, if any, who claim any interest in the lands hereinafter mentioned or to some interest therein make claim in person to the said lands or any of them or to some interest therein to the Assistant Government Agent of the Matara District, in the Southern Province, at the Matara Kachcheri :

Such Assistant Government Agent, in pursuance of the powers vested in him by "The Waste Lands Ordinances, of 1897, 1899, 1900, and 1903," will declare by writing under his hand that the said lands or such of them, as to which no claim has been made, are the property of the Crown.

Description of the Lands referred to.

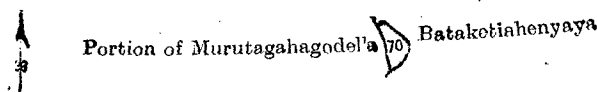
W. L. KINDERSLEY,
Assistant Government Agent.

The following lots situated in the village of Urumutta, in Gangaboda pattu of the Matara District, in the Southern Province, as described in the annexed certified tracings :—

I.—Block survey preliminary plan 68. Field sheet O/20/1-9.
Situation : Urumutta village in Gangaboda pattu of Matara District.

Lot.	Name of Land.	Extent, A. R. P.
70	Murutagahagodellakumbura	0 0 22

and bounded as follows : on the north, east, and south by Batakotiyahenyaya belonging to Situge Don Hendrick ; on the west by portion of Murutagahagodella belonging to Gumaratna Terunnanse and others.



Surveyor-General's Office,
Colombo, February 11, 1910.

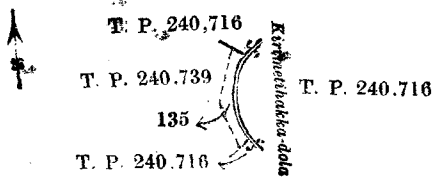
Scale of 8 Chains to an Inch.

J. B. M. RIDOUT,
for Surveyor-General.

II.—Block survey preliminary plan 68. Field sheet O/19/8-16.
Situation : Urumutta village in Gangaboda pattu of Matara District.

Lot.	Name of Land.	Extent, A. R. P.
135	Kirimetihakka	0 0 25

and bounded as follows : on the north by land described in T. P. 240,716 ; on the east by Kirimatihakkadola (land described in title plan 240,716) ; on the south by the land described in T. P. 240,716 ; and on the west by land described in T. P. 240,739.



Surveyor-General's Office,
Colombo, March 23, 1910.
3,884

Scale of 8 Chains to an Inch.

J. B. M. RIDOUT,
for Surveyor-General.

FINAL ORDERS.

**Order under Section 2 of "The Waste Lands Ordinances of 1897, 1899, 1900, and 1903,"
declaring Lands to be Crown Property.**

In the matter of the lands commonly called or known as Tanayamegodella (resthouse premises), Minikandalakumbura, Kampottawehena (part of P. P. 1,293/10,388), Kampottagahakumbura, Pashaulkellegoda (P. P. 1,299/10,425), &c., situate in the village of Hiniduma in the Hinidum pattu of the Galle District, in the Southern Province, and of "The Waste Lands Ordinances of 1897, 1899, 1900, and 1903."

THE notice required by section 1 of "The Waste Lands Ordinances of 1897, 1899, 1900, and 1903" having been duly published in manner prescribed by that section in respect of the above-named lands (*vide* notice No. 3,739), and no claim having been made to the said lands or to any interest therein within the period of three months from the date specified in the said notice, I, John Still, Special Officer, appointed under section 28 of the said Ordinances under and by virtue of the powers vested in me in that behalf by section 2 of the said Ordinances, do hereby on August 12, 1910, order and declare that the said lands as more fully described herein below, situate in the village of Hiniduma, in the Hinidum pattu of the Galle District, in the Southern Province, and shown as lots 250, 353, 354a, 361, 369a, 369b, 380, 465 in preliminary plan No. 484 and in the annexed diagrams, and containing in extent 2 acres 2 roods and 27 perches, are the property of the Crown.


Description of the Lands referred to.

The following lots situated in the village of Hiniduma, in the Hinidum pattu of the Galle District, in the Southern Province, as described in the annexed diagrams:—

I.—Preliminary plan 484. Field sheet O/8/56-64.
Situation: Hiniduma village in Hinidum pattu of Galle District.

Lot.	Name of Land.	Extent, A. R. P.
250	Tanayamegodella (resthouse premises)	0 1 30

and bounded as follows: on the north by Walawwewatta, Alutgederawatta claimed by C. E. W. Karunaratna and others, Danawalagederagodella *alias* Tanayamegodella claimed by ditto; on the east and south by Danawalagederagodella *alias* Tanayamegodella claimed by C. E. W. Karunaratna and others; on the west by Walawwewatta, Alutgederawatta claimed by C. E. W. Karunaratna and others.



Surveyor-General's Office,
Colombo, November 16, 1909.


Scale of 8 Chains to an Inch.

J. B. M. RIDOUT,
for Surveyor-General.

II.—Preliminary plan 484. Field sheets O/13/8-16 and O/14/1-9.
Situation: Hiniduma village in Hinidum pattu of Galle District.

Lot.	Name of Land.	Extent, A. R. P.
353	Minikandalakumbura	0 1 20

and bounded as follows: on the north and east by Minikandalamedagodella sold by the Crown; on the south by T. P. 121,918; on the west by T. P. 121,917.



Surveyor-General's Office,
Colombo, November 16, 1909.


Scale of 8 Chains to an Inch.

J. B. M. RIDOUT,
for Surveyor-General.

III.—Preliminary plan 484. Field sheet O/14/1-9.
Situation: Hiniduma village in Hinidum pattu of Galle District.

Lot.	Name of Land.	Extent, A. R. P.
354a1	Kampottawehena (part of P. P. 1,293/10,388)	0 0 12

and bounded as follows: on the north and east by Minikandaladeniya claimed by the Crown; on the south by Kampottawehena claimed by the Crown; on the west by Landegederagodella sold by the Crown.



Surveyor-General's Office,
Colombo, November 16, 1909.

Scale of 8 Chains to an Inch.

J. B. M. RIDOUT,
for Surveyor-General.

IV.—Preliminary plan 484. Field sheet O/14/1-9.
Situation: Hiniduma village in Hinidum pattu of Galle District.

Lot.	Name of Land.	Extent, A. R. P.
361	Kampottagahakumbura	0 0 17

and bounded as follows: on the north by T. P. 121,916; on the east and south by Landegederagodella sold by the Crown; on the west by T. P. 121,916.



Surveyor-General's Office,
Colombo, November 16, 1909.

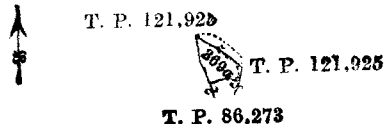
Scale of 8 Chains to an Inch.

J. B. M. RIDOUT,
for Surveyor-General.

V.—Preliminary plan 484. Field sheet O/14/1-9.
Situation: Hiniduma village in Hinidum pattu of Galle District.

Lot.	Name of Land.	Extent, A. R. P.
369a	Pashaulkellegoda (P. P. 1,299/10,425)	0 0 37

and bounded as follows: on the north and east by T. P. 121,925; on the south by T. P. 86,273; on the west by T. P. 121,925.



Surveyor-General's Office,
Colombo, November 16, 1909.

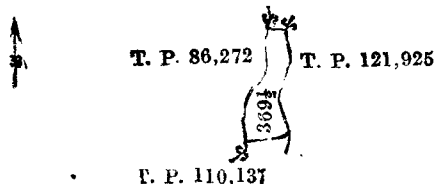
Scale of 8 Chains to an Inch.

J. B. M. RIDOUT,
for Surveyor-General.

VI.—Preliminary plan 484. Field sheets O/13/8-16 and O/14/1-9.
Situation: Hiniduma village in Hinidum pattu of Galle District.

Lot.	Name of Land.	Extent, A. R. P.
369½	Demadawilamedagodella	0 2 9

and bounded as follows: on the north by T. Ps. 86,272 and 121,925; on the east by T. P. 121,925; on the south by T. P. 110,137; on the west by T. P. 86,272.



Surveyor-General's Office,
Colombo, November 16, 1909.

Scale of 8 Chains to an Inch.

J. B. M. RIDOUT,
for Surveyor-General.

VII.—Preliminary plan 484. Field sheet O/13/8-16.
Situation: Hiniduma village in Hinidum pattu of Galle District.

Lot.	Name of Land.	Extent, A. R. P.
380	Landegederagodelledeniya	0 1 9

and bounded as follows: on the north by Acharigederakumbura claimed by Wedikkara Acharige Sinno and others; on the east and south by Mahapanwilehena alias Kanpottawehena claimed by the Crown; on the west by Landegederagodella sold by the Crown.



Surveyor-General's Office,
Colombo, November 16, 1909.

Scale of 8 Chains to an Inch.

J. B. M. RIDOUT,
for Surveyor-General.

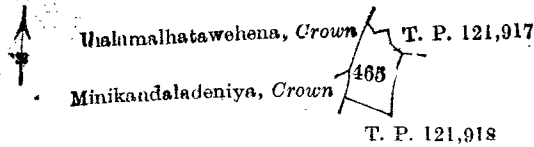
VIII.—Preliminary plan 484. Field sheet O/13/8-16.
 Situation: Hiniduma village in Hinidum pattu of Galle District.

Lot.	Name of Land.	Extent, A. R. P.
465	Minikandalakumbura	0 2 13

and bounded as follows: on the north by T. P. 121,917; on the east and south by T. P. 121,918; on the west by Minikandaladeniya claimed by the Crown; Ihalmalhatawahena claimed by the Crown.

JOHN STILL,
 Special Officer.

August 12, 1910.



Surveyor-General's Office,
 Colombo, November 16, 1909.
 Galle S. O. 214

Scale of 8 Chains to an Inch.

J. B. M. RIDOUT,
 for Surveyor General.

Amended Order under Section 2 of "The Waste Lands Ordinances of 1897, 1899, 1900, and 1903," declaring Lands to be Crown Property, in substitution of the Order No. 1,523, published in the "Government Gazette" No. 6,397 of August 12, 1910.

In the matter of the lands commonly called or known as Batalawattedeniyaowita, Dolamulleihaladeniya, Nakandagodahena, &c., situate in the village of Kilittuwa, in the Weligam korale of the Matara District, in the Southern Province, and of "The Waste Lands Ordinances of 1897, 1899, 1900, and 1903."

THE notice required by section 1 of "The Waste Lands Ordinances of 1897, 1899, 1900, and 1903," having been duly published in manner prescribed by that section in respect of the above-named lands (*vide* Notice No. 3,544) and no claim having been made to the said lands or to any interest therein within the period of three months from the date specified in the said notice, I, Frederick Lewis, Special Officer appointed under section 28 of the said Ordinances, under and by virtue of the powers vested in me in that behalf by section 2 of the said Ordinances, do hereby on July 2, 1910, order and declare that the said lands, as more fully described herein below, situate in the village of Kilittuwa, in the Weligam korale of the Matara District, in the Southern Province, and shown as lots 6, 35, 60, 61, 62, 64, 69, 70, 79, 80, 83, 101, 107 in preliminary plan No. 546 and in the annexed diagrams, and containing in extent 17 acres 1 rood and 15 perches, are the property of the Crown.

Description of the Lands referred to.

The following lots situated in the village of Kilittuwa, in the Weligam korale of the Matara District, in the Southern Province, as described in the annexed diagrams:—

I.—Preliminary plan 546. Field sheets O/19/20-28 and O/19/21-29.
 Situation: Kilittuwa village in Weligam korale of Matara District.

Lot.	Name of Land.	Extent, A. R. P.
6	Batalawattedeniyaowita	1 0 7

and bounded as follows: on the north by the village limit of Kerawakbokka; on the east by Batalawattedeniyaowita claimed by Ketanwala Liyanage Don Juwanis; on the south by Batalawatta claimed by Liyanage Don Juwanis (private); Batalawattedeniya claimed by Karasin Arachchige Don Cornelis (private); on the west by the village limit of Kerawakbokka.



Surveyor-General's Office,
 Colombo, July 9, 1909.


Scale of 8 Chains to an Inch.

J. B. M. RIDOUT,
 for Surveyor-General.

II.—Preliminary plan 546. Field sheet O/19/21-29.
 Situation: Kilittuwa village in Weligam korale of Matara District.

Lot.	Name of Land.	Extent, A. R. P.
35	Dolamulleihaladeniya	0 0 31

and bounded as follows: on the north, east, and south by Dolamullehena declared the property of Crown under the Waste Lands Ordinances; on the west by the Dolamulle-dola.



Surveyor-General's Office,
 Colombo, July 9, 1909.

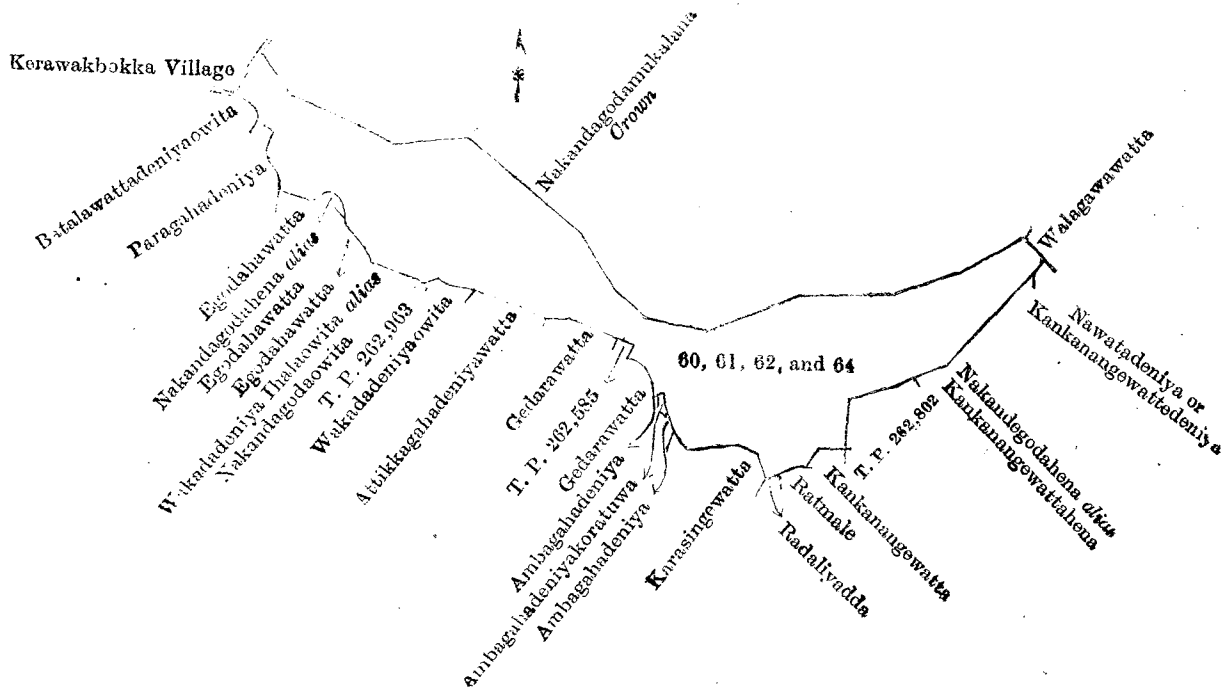
Scale of 8 Chains to an Inch.

J. B. M. RIDOUT,
 for Surveyor-General.

III.—Preliminary plan 546. Field sheet O/19/21-29.
 Situation: Kilittuwa village in Weligam korale of Matara District.

Lot.	Name of Land.	Extent, A. R. P.	Lot.	Name of Land.	Extent, A. R. P.
60 ..	Nakanagodahena	7 0 4	64 ..	Karasingewatta	0 1 12
61 ..	Nakandagodaowita	0 0 28			
62 ..	Nakandagodahena	7 0 0			14 2 4

and bounded as follows: on the north by Nakandagodamukalana declared the property of Crown under the Waste Lands Ordinances, Walagawawatta claimed by Karasin Arachchige Sinno Appu (private); on the east by Nawatadeniya or Kankanangewattedeniya claimed by Karasin Arachchige Don Abaran and another (private), Nakandagodahena *alias* Kankanangewattehena sold by the Crown to Ketanwala Liyanage Don David, Police Officer and another, T. P. 262,802; on the south by Kankanangewatta claimed by Gamage Hinni Babun (private), Ratmale claimed by Kiringoda Arachchige Don Philippu and others (private), Radaliyadda claimed by ditto, Karasingewatta claimed by Karasin Arachchige Hendrick and others (private), Ambagahadeniya claimed by Hewa Radage Juwanisa and others (private), Ambagahadeniyekoratuwa claimed by ditto (private), Ambagahadeniya claimed by ditto (private), T. P. 262,585 (Gederawatta granted at half-improved value to Hewa Radage Juwanisa of Kilittuwa), Gederawatta claimed by Hewa Radage Juwanisa (private), Attikkagahadeniyewatta claimed by Gamachchige Don Nikulas, Wekadadeniyewowita sold by the Crown to Kilittuwa Maddege Jayanhamy Wekadadeniyehalaowita *alias* Nakandagodaowita sold by the Crown to ditto (T. P. 262,963), Egodahawatta claimed by Kerawakbokke Gamage Lokuhamy and another (private), Nakandagodahena *alias* Egodahawatta claimed by ditto (private), Egodahawatta claimed by Don Charles Seneviratne; on the west by Paragahadeniya claimed by Ketanwala Liyanage Punchi Appu and others (private), Batalawattedeniyewowita claimed by Ketanwala Liyanage Don Juwanis, the village limit of Kerawakbokka.



Surveyor-General's Office,
Colombo, July 9, 1909.

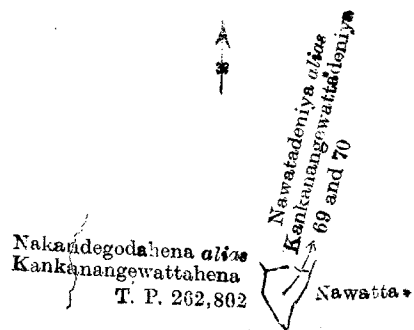
Scale of 8 Chains to an Inch.

J. B. M. RIDOUT,
for Surveyor-General.

IV.—Preliminary plan 546. Field sheet O/19/21-29.
 Situation: Kilittuwa village in Weligam korale of Matara District.

Lot.	Name of Land.	Extent, A. R. P.
69 ..	Nawatadeniya or Kankanangewattedeniya	0 0 22
70 ..	Nawatagodakella	0 0 26
		0 1 8

and bounded as follows: on the north by Nawatadeniya *alias* Kankanangewattedeniya claimed by Karasin Arachchige Don Abaran and another (private); on the east by Nawatta claimed by Kiringoda Arachchige Don Philippu and others (private); on the south and west by Nakandagodahena *alias* Kankanangewattehena sold by the Crown to Ketanwala Liyanage Don David, Police Officer, and another (T. P. 262,802).



Surveyor-General's Office,
Colombo, July 9, 1909.

Scale of 8 Chains to an Inch.


J. B. M. RIDOUT,
for Surveyor-General.

V.—Preliminary plan 546. Field sheet O/19/21-29.

Situation : Kilittuwa village in Weligam korale of Matara District.

Lot.	Name of Land.	Extent, A. R. P.
79	Jambugahadeniyeowita	0 1 12

and bounded as follows : on the north by Jambugahagodahena declared the property of the Crown under the Waste Lands Ordinances, Ketigaldolehena declared the property of the Crown under the Waste Lands Ordinances ; on the east by Ketigaldolehena declared the property of the Crown under the Waste Lands Ordinances ; on the south by Jambugahadeniya claimed by Kiringoda Arachchige Don Philippu and others (private), Wilagamadeniya claimed by Kiringoda Arachchige Don Philippu and others (private) ; on the west by Wilagamadeniya claimed by Kiringoda Arachchige Don Philippu and others (private).



Surveyor-General's Office,
Colombo, July 9, 1909.

Scale of 8 Chains to an Inch.


J. B. M. RIDOUT,
for Surveyor-General.

VI.—Preliminary plan 546. Field sheet O/19/21-29.

Situation : Kilittuwa village in Weligam korale of Matara District.

Lot.	Name of Land.	Extent, A. R. P.
80	Udahamullewatta alias Karasinna-arachchigewatta	0 2 6

and bounded as follows : on the north by Jambugahadeniya claimed by Kiringoda Arachchige Don Philippu and others (private), Delgahapetha claimed by ditto ; on the east by Narangahawatta claimed by Kiringoda Arachchige Don Philippu and others ; on the south by Kajugahadeniya claimed by Kiringoda Arachchige Don Philippu and others (private) ; on the west by Kajugahadeniya claimed by Kiringoda Arachchige Don Philippu and others (private), Jambugahadeniya claimed by ditto (private).



Surveyor-General's Office,
Colombo, July 9, 1909.

Scale of 8 Chains to an Inch.

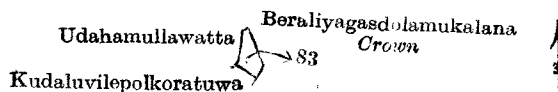
J. B. M. RIDOUT,
for Surveyor-General.

VII.—Preliminary plan 546. Field sheet O/19/21-29.

Situation : Kilittuwa village in Weligam korale of Matara District.

Lot.	Name of Land.	Extent, A. R. P.
83	Narangaswattedeniya	0 0 22

and bounded as follows : on the north and east by Beraliyagasdolamukalana declared the property of the Crown under the Waste Lands Ordinances ; on the south by Kudaluvilepolkoratuwa claimed by Kiringoda Arachchige Philippu and others (private) ; on the west by Udahamullewatta claimed by Kiringoda Arachchige Don Philippu and others (private).



Surveyor-General's Office,
Colombo, July 9, 1909.

Scale of 8 Chains to an Inch.

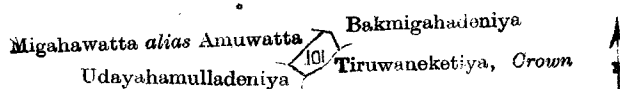
J. B. M. RIDOUT,
for Surveyor-General.

VIII.—Preliminary plan 546. Field sheet O/19/21-29.

Situation : Kilittuwa village in Weligam korale of Matara District.

Lot.	Name of Land.	Extent, A. R. P.
101	Migahawatta	0 0 29

and bounded as follows : on the north by Bakmigahadeniya claimed by Kiringoda Arachchige Don Philippu and others (private) ; on the east by Tiruwaneketiya declared the property of the Crown under the Waste Lands Ordinances ; on the south by Udayahamulledeniya claimed by Kiringoda Arachchige Don Philippu and others ; on the west by Migahawatte alias Amuwatta claimed by Ketanwala Liyanage Babun Appu and others (private).



Surveyor-General's Office,
Colombo, July 9, 1909.

Scale of 8 Chains to an Inch.

J. B. M. RIDOUT,
for Surveyor-General.

IX.—Preliminary plan 546. Field sheet O/19/21-29.

Situation : Kilittuwa village in Weligam korale of Matara District.

Lot.	Name of Land.	Extent, A. R. P.
107	Katigaldoladeniya	0 0 16

and bounded as follows: on the north by the Katigaldola, Katigaldolamukalana declared the property of the Crown under the Waste Lands Ordinances; on the east by Katigaldolamukalana declared the property of the Crown under the Waste Lands Ordinances; on the south and west by Katigaldoladeniya (T. P. 194,393).

July 2, 1910.

FREDERICK LEWIS,
Special Officer.Surveyor-General's Office,
Colombo, July 9, 1909.
Matara S. O. 1,523

Scale of 8 Chains to an Inch.

J. B. M. RIDOUT,
for Surveyor-General.

**Order under Section 2 of "The Waste Lands Ordinances of 1897, 1899, 1900, and 1903,"
declaring Lands to be Crown Property.**

In the matter of the lands commonly called or known as Arachchiamunebangalawewatta, Moragahakanattewewa (tank), situate in the village of Daluwakgoda, in the West Giruwa pattu of the Hambantota District, in the Southern Province, and of "The Waste Lands Ordinances of 1897, 1899, 1900, and 1903."

THE notice required by section 1 of "The Waste Lands Ordinances of 1897, 1899, 1900, and 1903," having been duly published in manner prescribed by that section in respect of the above-named lands (*vide* Notice No. 3,366), and no claim having been made to the said lands or to any interest therein within the period of three months from the date specified in the said notice, I, Malcolm Stevenson, Special Officer appointed under section 28 of the said Ordinances, under and by virtue of the powers vested in me in that behalf by section 2 of the said Ordinances, do hereby on July 28, 1910, order and declare that the said lands, as more fully described herein below, situate in the village of Daluwakgoda, in the West Giruwa pattu of the Hambantota District, in the Southern Province, and shown as lots 9 and 71 in preliminary plan No. 238 and in the annexed diagrams, and containing in extent 2 roods and 20 perches, are the property of the Crown.

Description of the Lands referred to.

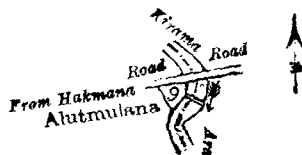
The following lots situated in the village of Daluwakgoda, in the West Giruwa pattu of the Hambantota District, in the Southern Province, as described in the annexed diagrams:—

I.—Preliminary plan 238. Field sheet O/20/8–16.

Situation: Daluwakgoda village in West Giruwa pattu of Hambantota District.

Lot.	Name of Land.	Extent, A. R. P.
9	Arachchiamunebangalawewatta	0 0 16

and bounded as follows: on the north by a road; on the east by the Kirama-ara; on the south and west by Alutmulana claimed by D. N. Dahanayaka.

Surveyor-General's Office,
Colombo, January 23, 1909.

Scale of 8 Chains to an Inch.

J. B. M. RIDOUT,
for Acting Surveyor-General.

II.—Preliminary plan 238. Field sheet O/20/23–31.

Situation: Daluwakgoda village in West Giruwa pattu of Hambantota District.

Lot.	Name of Land.	Extent, A. R. P.
71	Moragahakanattewewa (tank)	0 2 4

and bounded as follows: on the north by Alutwewagedara claimed by Kanumuldeniya pansala; on the east by Maragahakanatta claimed by Kanumuldeniya pansala; on the south by Arachchiappulagewatta claimed by Don Samel Dahanayaka, Beruwalagedara claimed by Kanumuldeniya pansala; on the west by Moragahakanattedeniya *alias* Indimulana claimed by Sumangala priest.

July 28, 1910.

M. STEVENSON,
Special Officer.Surveyor-Generals Office,
Colombo, January 23, 1909.
Hambantota S. O. 425

Scale of 8 Chains to an Inch.

J. B. M. RIDOUT,
for Acting Surveyor-General.

**Order under Section 2 of "The Waste Lands Ordinances of 1897, 1899, 1900, and 1903,"
declaring Lands to be Crown Property.**

In the matter of the lands commonly called or known as Ehelagahamaditthena, Ketakelegahahena, Hikgahahena, &c., situate in the village of Galpotheyaya, in the West Giruwa pattu of the Hambantota District, in the Southern Province, and of "The Waste Lands Ordinances" of 1897, 1899, 1900, and 1903."

THE notice required by section 1 of "The Waste Lands Ordinances of 1897, 1899, 1900, and 1903," having been duly published in manner prescribed by that section in respect of the above-named lands (*vide* Notice No. 3,718), and no claim having been made to the said lands or to any interest therein within the period of three months from the date specified in the said notice, I, John Murray Davies, Special Officer appointed under section 28 of the said Ordinances, under and by virtue of the powers vested in me in that behalf by section 2 of the said Ordinances, do hereby on July 14, 1910, order and declare that the said lands, as more fully described herein below, situate in the village of Galpotheyaya, in the West Giruwa pattu of the Hambantota District, in the Southern Province, and shown as lots 7, 9w, 9, 9m1, 60a, 9o1, 9r, 26, 26½, 26j, 28½, 29, 36 in preliminary plan No. 380, and in the annexed diagrams, and containing in extent 275 acres 1 rood and 28 perches, are the property of the Crown.

Description of the Lands referred to.

The following lots situated in the village of Galpotheyaya, in the West Giruwa pattu of the Hambantota District, in the Southern Province, as described in the annexed diagrams:—

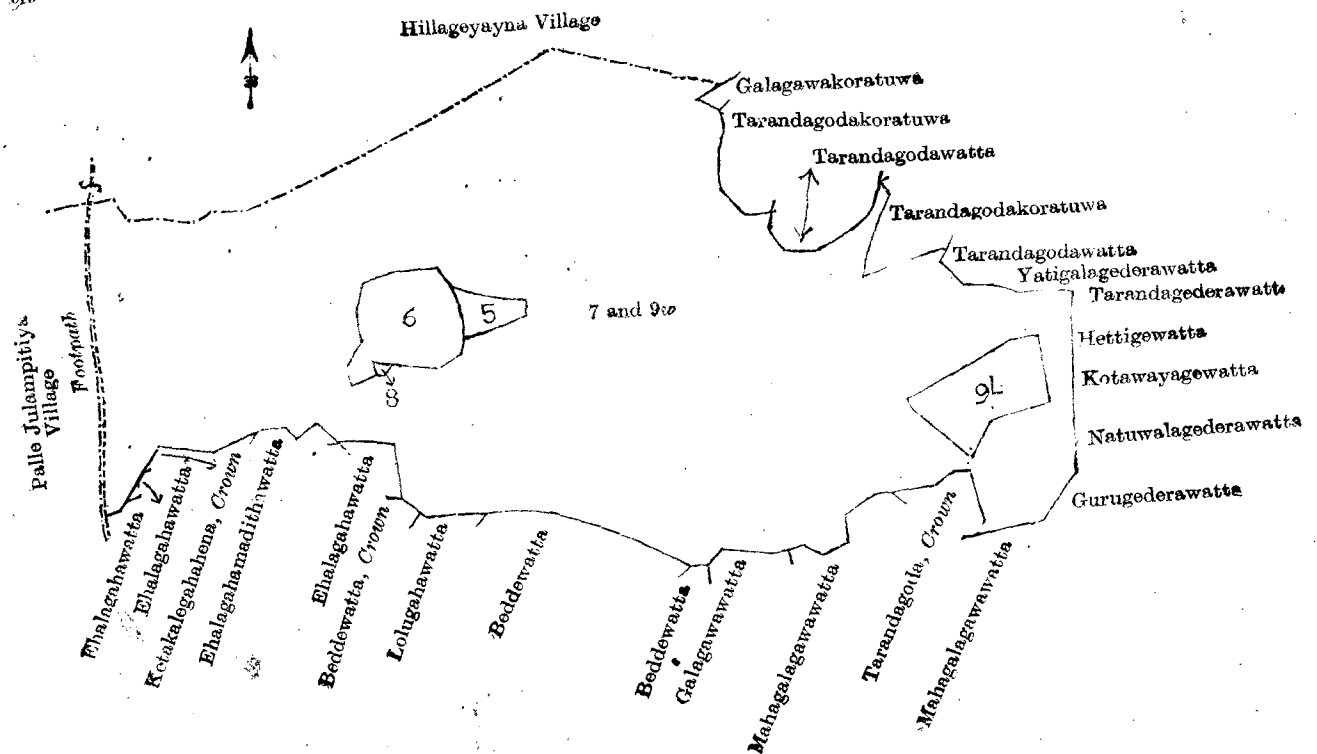
I.—Preliminary plan 380. Field sheet: village plan P/11/33-34, 41-42 and P/11/35-36, 43-44.
Situation: Galpotheyaya village in West Giruwa pattu of Hambantota District.

Lot.	Name of Land.	Extent, A. R. P.
7	Ehelagahamaditthena	0 3 16
9w	Ketakelegahahena, Hikgahahena, &c.	49 3 30
		50 3 6

and bounded as follows: on the north by the village limit of Hillageayna, Galagawakoratuwa claimed by Jayasekerekankan Patirana Louishami, Tarandagodakoratuwa claimed by Hettiachchige Sabahami, Tarandagodawatta claimed by Hettiachchige Babunhami, Tarandagodakoratuwa claimed by Goonewardena Abeysinge Don Peneris, Tarandagodewatta claimed by Hettiachchige Babunhami, Yatigalagederawatta claimed by Hettiachchige Sabehami; on the east by Tarandagedarawatta claimed by Hettiachchige Babunhami, Hettigewatta claimed by Ramanayake Wattuhami, Kotawayagewatta claimed by Kotawayagamage Heen Appu, Natuwalagedarawatta claimed by Hewa Nedungodage Punchi Appu, Gurugedarawatta claimed by Hettiachchige Andiris; on the south by Mahagalagawawatta claimed by Aggraheragamage Babunhami, Tarandagoda claimed by the Crown, Mahagalagawawatta claimed by Aggraheragamage Babunhami, Galagawawatta claimed by Hettiachchige Adirian, Beddewatta claimed by Aggraheragamage Saunhami, Lolugahawatta claimed by Aggraheragamage Saunhami, Beddewatta claimed by the Crown, Ehalagahawatta claimed by Agaragamage Don Anderis, Ehalagahamadithawatta claimed by Aggraheragamage Don Anderis, Ketakelegahahena claimed by the Crown, Ehalagahawatta claimed by Aggraheragamage Anderishami, Ehelagahawatta claimed by Kudalalage Don Anderis; on the west by the village limit of Palle Julampitiya.

NOTE.—The following lots lying within the above boundaries are excluded from this part of the order, and their aggregate acreage of 3 acres 2 roods and 8 perches is not included in the acreage of 50 acres 3 roods and 6 perches given above:—

Lot.	Name of Land.	Extent, A. R. P.	Lot.	Name of Land.	Extent, A. R. P.
5	Punchitarandagodawatta	0 1 24	9l	Tarandagodakoratuwa	1 2 7
6	Do.	1 2 12			
8	Do.	0 0 5			
			3 2 8		



II.—Preliminary plan 380. Field sheet : village plan P/11/33-34, 41-42 and P/11/35-36, 43-44.
Situation : Galpotheyaya village in West Giruwa pattu of Hambantota District.

Lot.	Name of Land.	Extent, A. R. P.
9	Ketalagahahena, Dekandehenebedda, Hikkahagodahena, Ehelagahamadittewattehenkella, Galgodahena, Rataparapandurehena, Dunumadalagahahena, Moragahawalahena, Ittegalagodella, Patangimandiyekella, Patangimandiyehenkella, Dambahena, Mugunagodahena, Dambeheneuwattekella, Godawalahena	176 1 11
9m1	Kajugahakoratuwa (reservation for road)	0 0 8
60a	Dambeheneuwatta (reservation for road)	0 0 7
		176 1 26

and bounded as follows : on the north by Ehalagahawatta claimed by Kudaralage Don Anderis, Hikkahagodakoratuwa claimed by ditto, Ehelagahamadittawatta claimed by Aggraheragamage Don Andiris, Beddewatta claimed by the Crown, Lolugahawatta claimed by Aggraheragamage Saunhami, Beddewatta claimed by the Crown, Beddewatta claimed by Aggraheragamage Sawunhami, Hikkahagodellawatta claimed by Kodituakkukankanange Juanis, Hikkahagodekehelkella claimed by Kodituakkukankanange Juanis Appu, Hikkahagodellawatta claimed by Kodituakkukankanange Juanis, a footpath, Galagadakoratuwa claimed by Hettiachchige Adirian, Mahagalagawawatta claimed by Aggraheragamage Babunhami, Maragahawatta claimed by Liyana Arachchige Don Samel, Iharupewatta claimed by Atukoralage Deonis and others, Iharupewatta claimed by Elgiriyaage Dasanhami, Palamunegedarawatta claimed by Hettiachchige Saunhami, Ketakelagahawatta claimed by Hettiachchige Saunhami, Diyandaragedarawatta claimed by Kadawategedara Don Davith, a road, Galgodakoratuwa claimed by Hettiachchige Don Anderis, Mahawatta claimed by ditto, Maharupewatta claimed by Hettiachchige Samelhami and others, Ehalagahawatta claimed by Elgiriyaage Balappu and others, Palugahawatta claimed by Hettiachchige Don Janis, Ambagahawatta claimed by Hettiachchige Don Kostan, Hikkahawatta claimed by Hettiachchige Don Samel, Ketakalagahawatta claimed by Hettiachchige Don Samel, a footpath, Serugoduwattekella claimed by the Crown (since admitted private), Kurukundamandiahena claimed by the Crown, Kurukundamandiahena claimed by the Crown and now sold by the Crown, Godawalahenewatta claimed by Gurusin Achchige Subehami ; on the east by the boundary of East Giruwa pattu, Ilukmandiyewatta claimed by the Crown, a footpath, the village limit of Gonadeniya ; on the south by the village limit of Gonadeniya, the village limit of Kinchigunemedagama, Ittagalahena claimed by the Crown, the village limit of Kinchigunemedagama, a road, Lunumadalahena claimed by the Crown, Dunumadolahenewatta claimed by the Crown, T. P. 208,673, Patangimandiyekella sold by the Crown, T. P. 208,673, Lunumadalahena claimed by Hettiachchige Sabahami, T. P. 261,167, a road, Rataparapandurehena sold by the Crown, Ketakalagahawatta claimed by Elgiriyaage Babahami, Rataparagahawatta claimed by Jayasekerekankanange Heen Appu, Galgodalanda claimed by the Crown, the village limit of Mallehageyayna ; on the west by the village limit of Palle Julampitiya.

Note.—The following lots lying within the above boundaries are excluded from this part of the order, and their aggregate acreage of 22 acres 2 roods and 34 perches is not included in the acreage of 176 acres 1 rood and 26 perches given above :—

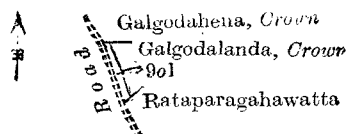
Lot.	Name of Land.	Extent, A. R. P.	Lot.	Name of Land.	Extent, A. R. P.
9m	Kajugahakoratuwa	0 3 9	60	Dambeheneuwatta (T. P. 208,672)	1 1 15
9t	Guruwalahenewatta	1 2 19	61	Dambeheneuwatta	1 3 8
9u	Lunumadalagahahena	1 0 31	62	Do.	0 1 7
53	Dambehenekella	0 1 10	63	Rataparapandurewatta	0 3 1
54	Dambeheneuwatta	2 2 9	64	Rataparapandurehenawatta	1 0 24
55	Do.	0 1 30	66	Pathengimandiawatta	0 3 25
56	Do.	4 2 20	67	Do.	1 0 3
57	Do.	1 1 36			
58	Do.	1 1 3			22 2 34
59	Do.	1 0 24			

[For Diagram see page 1022].

III.—Preliminary plan 380. Field sheet : village plan P/11/33-34, 41-42 and P/11/35-36, 43-44.
Situation : Galpotheyaya village in West Giruwa pattu of Hambantota District.

Lot.	Name of Land.	Extent, A. R. P.
9o1	Galgodalanda (reservation for road)	0 0 5

and bounded as follows : on the north by Galgodahena claimed by the Crown and now belonging to the Crown ; on the east by Galgodalanda claimed by the Crown ; on the south by Rataparagahawatta claimed by Jayasekerekankanange Patiranage Heen Appu ; on the west by a road.



Surveyor-General's Office,
Colombo, December 21, 1909.

Scale of 8 Chains to an Inch.

J. B. M. RIDOUT,
for Surveyor-General.

IV.—Preliminary plan 380. Field sheet : village plan P/11/33-34, 41-42 and P/11/35-36, 43-44.
Situation : Galpotheyaya village in West Giruwa pattu of Hambantota District.

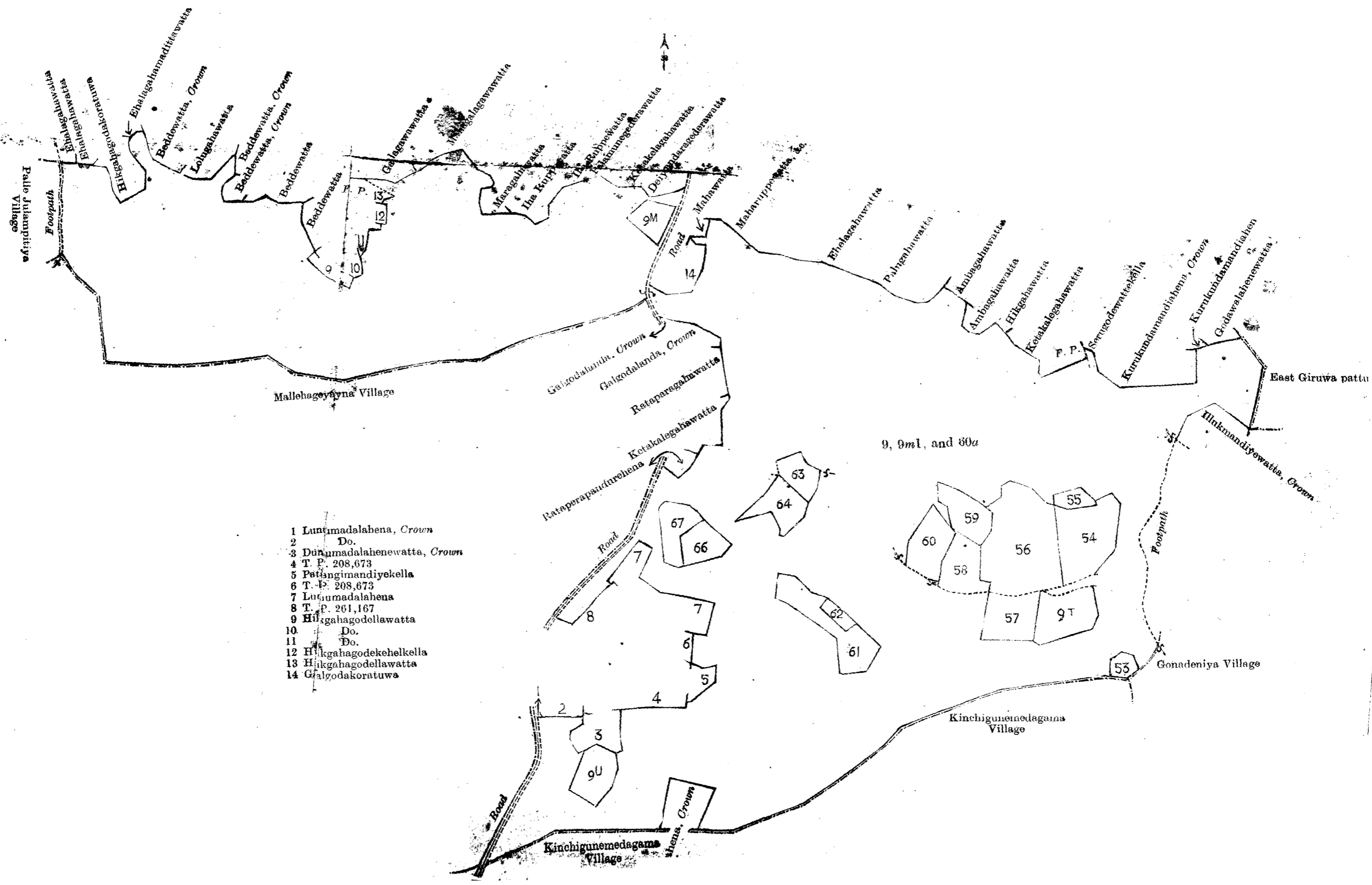
Lot.	Name of Land.	Extent, A. R. P.
9r	Lunumadalahena (reservation for road)	0 0 12

and bounded as follows : on the north by T. P. 261,167 ; on the east by Lunumadalahena claimed by the Crown ; on the south by Dunumadolahenewatta claimed by Maddunnage Carolis ; on the west by a road.

Surveyor-General's Office,
Colombo, December 21, 1909.

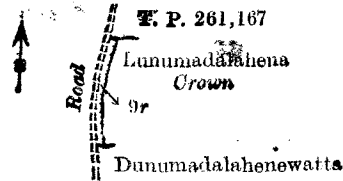
Scale of 8 Chains to an Inch.

J. B. M. RINDOTT,
for Surveyor-General.



- 1 Luntimadalahena, Crown
- 2 Do.
- 3 Dunumadalahenewatta, Crown
- 4 T. P. 208,673
- 5 Pottangimandiyekella
- 6 T. P. 208,673
- 7 Luttumadalahena
- 8 T. P. 261,167
- 9 Higgahagodellawatta
- 10 Do.
- 11 Do.
- 12 Higgahagodekehalkella
- 13 Higgahagodellawatta
- 14 Galgodakoratuwa

9, 9ml, and 80a



Surveyor-General's Office,
Colombo, December 21, 1909.

Scale of 8 Chains to an Inch.

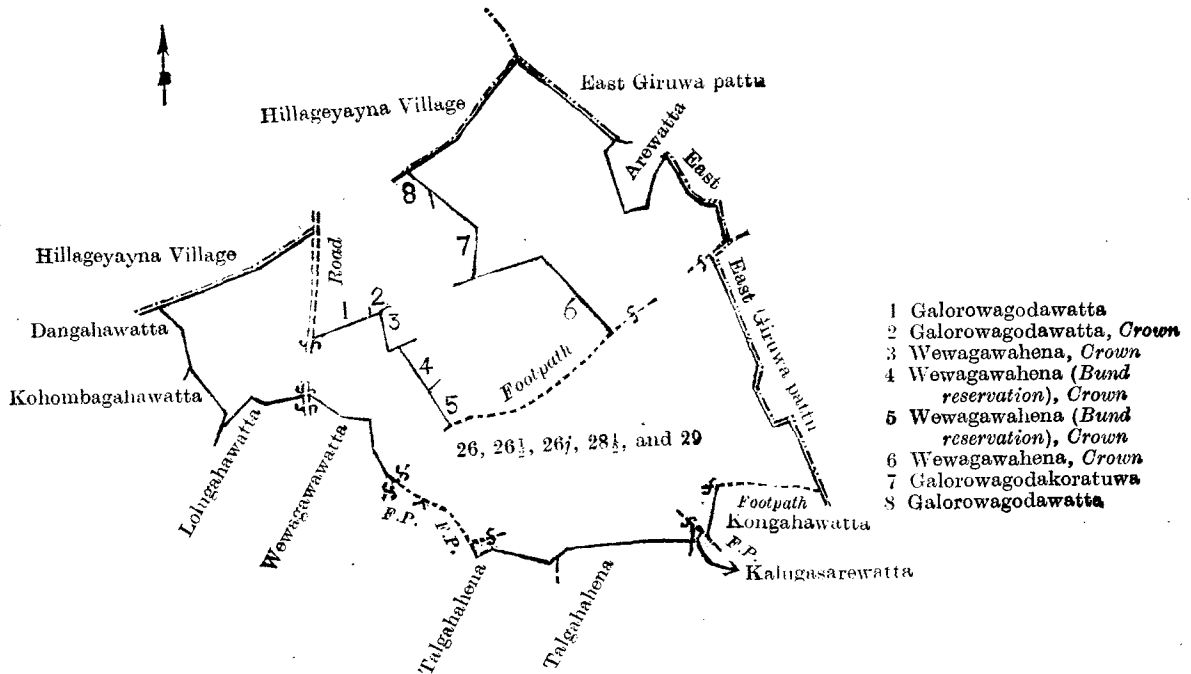
J. B. M. RIDOUT,
for Surveyor-General.

V.—Preliminary plan 380. Field sheets : village plan P/11/33-34, 41-42 and P/11/35-36, 43-44.

Situation: Galpotheyaya village in West Giruwa pattu of Hambantota District.

Lot.	Name of Land.	Extent, A. R. P.	Lot.	Name of Land.	Extent, A. R. P.
26	Galorowagodalanda, Wewagawahena, Wewagawahenekella, Galoruwagodahena, Galoruwagoda-kehelkella, Talgahahena	17 3 15	26j	Galorowagodalanda	3 3 12
26½	—	0 0 25	28½	—	0 0 20
			29	Madittawewa	0 2 39
					22 2 31

and bounded as follows : on the north by the village limit of Hillageyayna, a road, Galorowagodawatta claimed by Panamulla Patiranage Nikulashami, Galoruwagodawatta claimed by the Crown, Wewagawahena claimed by the Crown, Wewagawahena (bund reservation) claimed by the Crown, a footpath, Wewagawahena claimed by the Crown, Galorowagodakoratuwa claimed by Panamulla Patiranage Nikulashami, Galorowagodawatta claimed by ditto, the village limit of Hillageyayna, the boundary of East Giruwa pattu, Arewatta claimed by Hondaranage Adanhamy; on the east by the boundary of the East Giruwa pattu : on the south by a footpath, Kongahawatta claimed by Beruwale Liyanage Dingihami, a footpath, Kalugasarewatta claimed by the Crown and now sold by the Crown, Talgahahena claimed by Jayasinpatiranage Kiri Appu, a footpath, Wewagawawatta claimed by Hettiarachchige Don Arnolis, Lolugahawatta claimed by Atukoralage Deonis and others; on the west by Kohombagahawatta claimed by Subesingepatiranage Denishami, Dangahawatta claimed by Wijesingehettiarachchige Don Samel.



Surveyor-General's Office,
Colombo, December 21, 1909.

Scale of 8 Chains to an Inch.

J. B. M. RIDOUT,
for Surveyor-General.

VI.—Preliminary plan 380. Field sheet: village plan P/11/33-34, 41-42 and P/11/35-36, 43-44.

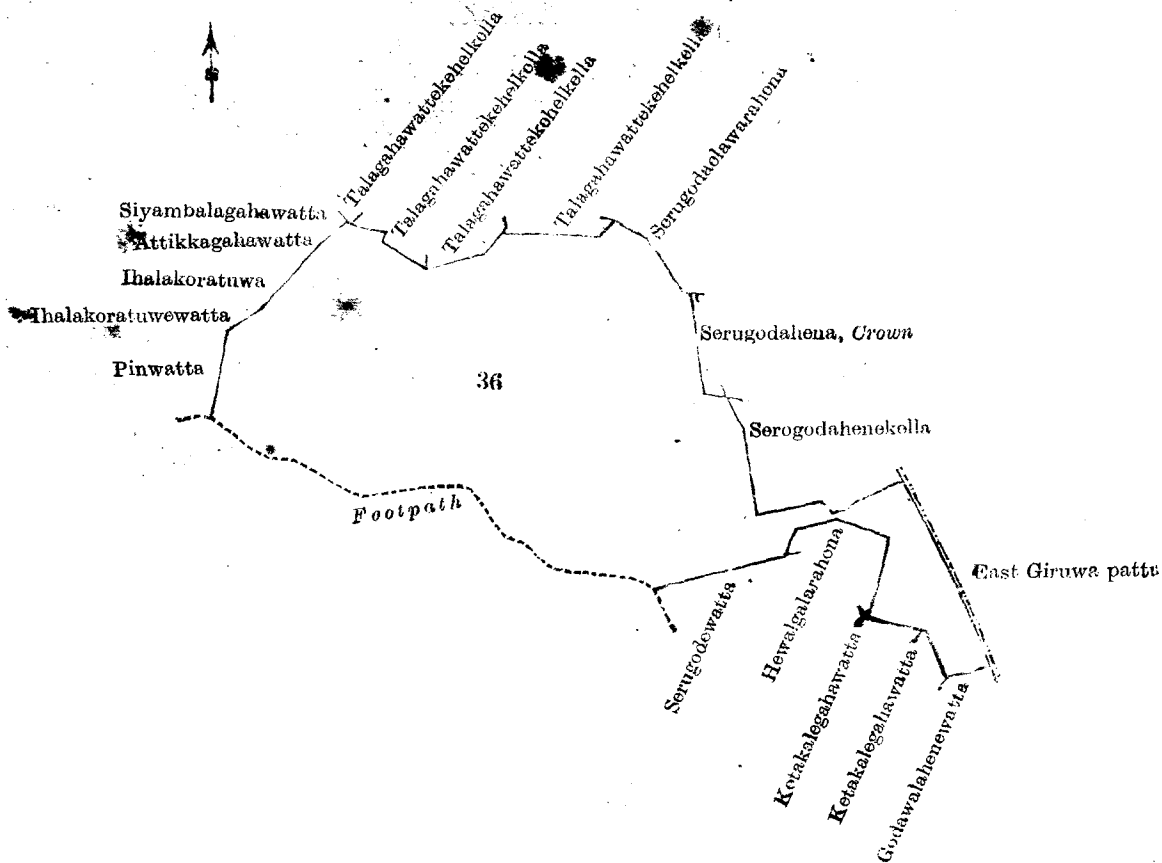
Situation: Galpotheyaya village in West Giruwa pattu of Hambantota District.

Lot.	Name of Land.	Extent, A. R. P.
36	Serugodahena, &c.	25 1 28

and bounded as follows : on the north by Talgahawattekehelkella claimed by Hewa Nedungodage Tenhami, Serugodaelawahena claimed by the Crown and now granted on half-improved value; on the east by Serugodaelawahena claimed by the Crown and now granted on half-improved value, Serugodahena claimed by the Crown, Serugodahenekella claimed by Weeratun Achchige Lokuhami, the boundary of East Giruwa pattu; on the south by Godawalahenewatta claimed by Garusin Achchige Subehami, Ketakalegahawatta claimed by Elgriyagamage Don Anderis, Hewagalarahena claimed by Rajapaksa Mirijjege Appu, Serugodewatta claimed by Rajapaksa Mirinchige Appu, a footpath; on the west by Pinwatta claimed by Hewa Nedungodage Andiris, Ihalakoratuwewatta claimed by Garusin Achchige Sabehami, Ihalakoratuwa claimed by Maddumage Davith, Attikkagahawatta claimed by Garusin Achchige Puchi Appu, Siyambalagahawatta claimed by Liyanage Andrishami.

July 14, 1910.

J. M. DAVIES,
Special Officer.



Surveyor-General's Office,
Colombo, December 21, 1909.
Hambantota S. O. 426

Scale of 8 Chains to an Inch.

J. B. M. RIDOUT,
for Surveyor-General.

**Order under Section 2 of "The Waste Lands Ordinances of 1897, 1899, 1900, and 1903,"
declaring Lands to be Crown Property.**

In the matter of the lands commonly called or known as Godakadurugahawekadahena, Medaduwegodella (stream reservation), Ambagahahena, situate in the village of Hunnakumbura, in the West Giruwa pattu of the Hambantota District, in the Southern Province, and of "The Waste Lands Ordinances of 1897, 1899, 1900, and 1903."

THE notice required by section 1 of "The Waste Lands Ordinances of 1897, 1899, 1900, and 1903," having been duly published in manner prescribed by that section in respect of the above-named lands (*vide* Notice No. 3,756), and no claim having been made to the said lands or to any interest therein within the period of three months from the date specified in such notice, I, Frederick Lewis, Special Officer, appointed under section 28 of the said Ordinances, under and by virtue of the powers vested in me in that behalf by section 2 of the said Ordinances, do hereby on August 23, 1910, order and declare that the said lands, as more fully described herein below, situate in the village of Hunnakumbura, in the West Giruwa pattu of the Hambantota District, in the Southern Province, and shown as lots 3a, 3b, 12a, and 24 in preliminary plan No. 347, and in the annexed diagrams, and containing in extent 6 acres and 27 perches, are the property of the Crown.

Description of the Lands referred to.

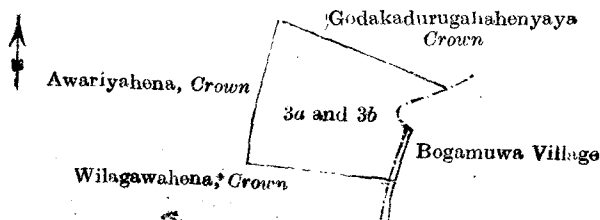
The following lots situated in the village of Hunnakumbura, in the West Giruwa pattu of the Hambantota District, in the Southern Province, as described in the annexed diagrams:—

I.—Preliminary plan 347. Field sheet P/16/5-13.

Situation: Hunnakumbura village in Giruwa Pattu West of the Hambantota District.

Lot.	Name of Land.	Extent, A. R. P.
..	Godakadurugahawekadahena	.. 2 1 32
..	Do.	.. 0 3 24
		3 1 16

and bounded as follows: on the north by Godakadurugahahenyaya belonging to the Crown; on the east by the village limit of Bogamuwa; on the south by Wilagawahena belonging to the Crown; on the west by Awariyahena belonging to the Crown.



Surveyor-General's Office,
Colombo, March 14, 1910

Scale of 8 Chains to an Inch.

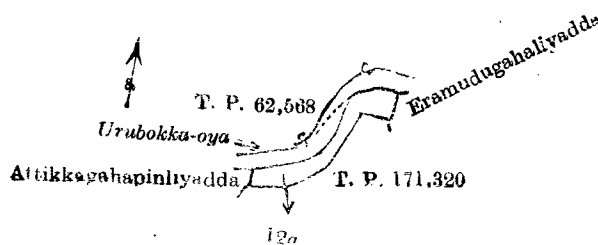
J. B. M. RIDOUT,
for Surveyor-General.

II.—Preliminary plan 347. Field sheet P/16/4-12.

Situation : Hunnakumbura village in Giruwa Pattu West of the Hambantota District.

Lot.	Name of Land.	Extent, A. R. P.
12a	Medaduwegodella (stream reservation)	0 2 7

and bounded as follows : on the north by Urubokka-oya, T. P. 62,568 ; on the east by Eramudugahaliyadda claimed by Abesin Siriwardena Dingi Babahamy and others ; on the south by T. P. 171,320 ; on the west by Attikkagahapiniyadda claimed by Pillewala Pansala.



Surveyor-General's Office,
Colombo, March 14, 1910.

Scale of 8 Chains to an Inch.

J. B. M. RIDOUT,
for Surveyor-General.

III.—Preliminary plan 347. Field sheet P/16/5-13.

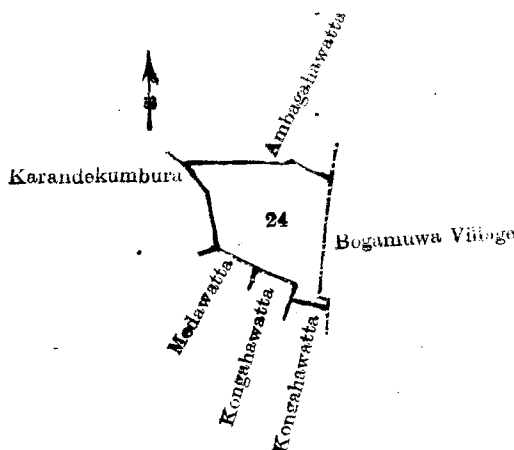
Situation : Hunnakumbura village in Giruwa Pattu West of the Hambantota District.

Lot.	Name of Land.	Extent, A. R. P.
24	Ambagahahena	2 1 4

and bounded as follows : on the north by Ambagahawatta claimed by the Crown and now sold by the Crown ; on the east by the village limit of Bogamuwa ; on the south by Kongahawatta claimed by the Crown and now sold by the Crown, Kongahawatta claimed by Warakagodagama Don Dines, Medawatta claimed by Kalasgamage Don Dines ; on the west by Karandekumbura claimed by Warakagoda Don Dines and others.

August 23, 1910.

FREDERICK LEWIS,
Special Officer.



Surveyor-General's Office,
Colombo, March 14, 1910.
Hambantota S. O. 427

Scale of 8 Chains to an Inch.

J. B. M. RIDOUT,
for Surveyor-General.

Order under Section 2 of "The Waste Lands Ordinances of 1897, 1899, 1900, and 1903,"
declaring Land to be Crown Property.

In the matter of the land commonly called or known as Kongahawewa (tank), situate in the village of Yatigala, in the West Giruwa pattu of the Hambantota District, in the Southern Province, and of "The Waste Lands Ordinances of 1897, 1899, 1900, and 1903."

THE notice required by section 1 of "The Waste Lands Ordinances of 1897, 1899, 1900, and 1903," having been duly published in manner prescribed by that section in respect of the above-named land (*vide* Notice No. 3,653), and no claim having been made to the said land or to any interest therein within the period of three months from the date specified in the said notice, I, Norman Albert Hampton, Special Officer appointed under section 28 of the said Ordinances, under and by virtue of the powers vested in me in that behalf by section 2 of the said Ordinances, do hereby on August 30, 1910, order and declare that the said land, as more fully described herein below, situate in the village of Yatigala, in the West Giruwa pattu of the Hambantota District, in the Southern Province, and shown as lot 56 in preliminary plan No. 268 and in the annexed diagram, and containing in extent 2 acres and 24 perches, is the property of the Crown.

Description of the Land referred to.

The following lot situated in the village of Yatigala, in the West Giruwa pattu of the Hambantota District, in the Southern Province, as described in the annexed diagram :—

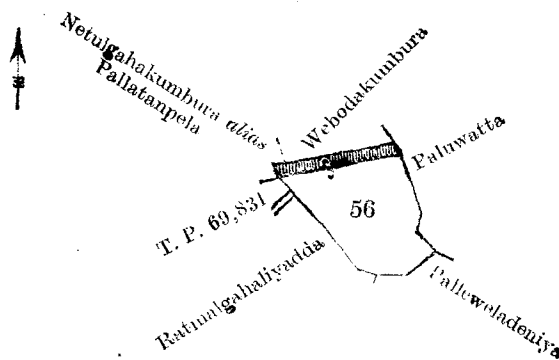
Preliminary plan 268. Field sheet O/20/40-48.

Situation : Yatigala village in West Giruwa pattu of Hambantota District.

Lot.	Name of Land.	Extent, A. R. P.
56	Kongahawewa (tank)	2 0 24

and bounded as follows : on the north by Netulgahakumbura *alias* Palletunpela claimed by Samarasinge Don Davith and others, Webodakumbura claimed by Liyapapathirane Don Elias and others ; on the east by Paluwatta claimed by Wanniarachchige Lokuhamy ; on the south by Palleweladeniya claimed by Padagala Jotiratne Terunnanse, Ratmalgahaliyadda claimed by Giruwage Don Peneris ; on the west by Ratmalgahaliyadda claimed by Giruwage Don Peneris, T. P. 69,831, Netulgahakumbura *alias* Palletunpela claimed by Samarasinge Don Davith and others.

August 30, 1910.

N. A. HAMPTON,
Special Officer.Surveyor-General's Office,
Colombo, September 30, 1909.
Hambantota S. O. 428

Scale of 8 Chains to an Inch.

J. B. M. RIDOUT,
for Surveyor-General.

**Order under Section 2 of "The Waste Lands Ordinances of 1897, 1899, 1900, and 1903,"
declaring Land to be Crown Property.**

In the matter of the lands commonly called or known as Kahaperanagahahenyaya, Inginiyangahapanguwa, Kurundugahahenyaya, Hakurumullelanda, &c., situate in the village of Palle Beragama, in the Magam pattu of the Hambantota District, in the Southern Province, and of "The Waste Lands Ordinances of 1897, 1899, 1900, and 1903."

THE notice required by section 1 of "The Waste Lands Ordinances of 1897, 1899, 1900, and 1903," having been duly published in manner prescribed by that section in respect of the above-named lands (*vide* Notice No. 3,654), and no claim having been made to the said lands, or to any interest therein within the period of three months from the date specified in the said notice, I. Howard Orme Fox, Special Officer appointed under section 28 of the said Ordinances, under and by virtue of the powers vested in me in that behalf by section 2 of the said Ordinances, do hereby on August 19, 1910, order and declare that the said lands, as more fully described herein below, situate in the village of Palle Beragama, in the Magam pattu of the Hambantota District, in the Southern Province, and shown as lots 1, 3, 5, 6, 7, 8, and 9 in preliminary plan No. 520 and in the annexed diagram, and containing in extent 1,928 acres and 7 perches, are the property of the Crown.

Description of the Lands referred to.

The following lots situated in the village of Palle Beragama, in the Magam pattu of the Hambantota District, in the Southern Province, as described in the annexed diagram :—

Preliminary plan 520. Field sheets : village plan P/17/5-6, 13-14 and P/17/7-8, 15-16.
Situation : Palle Beragama village in Magam pattu of Hambantota District.

Lot.	Name of Land.	Extent, A. R. P.
1	Kahaperanagahahenyaya, Inginiyangahapanguwa, Kurundugahahenyaya, Hakurumullelanda, Palle Beragamabedda, Galawiladagoba, Kihilimullebedda, &c. . .	392 0 0
3	Helambagahakele, Hunnamullelanda . . .	53 0 25
5	Palleberagamakele, Palleberagamamukalana . . .	790 2 0
6	Palleberagamabedda, Pansalalanda, Inginiyangahalanda, Weherelanda, Hatteyaya, Maharotelanda, Beragamawillebeddawetiya, Weltudawebedda, &c. . .	687 3 0
7	Road . . .	1 3 22
8	Do. . .	2 2 8
9	Footpath . . .	0 0 32
		1,928 0 7

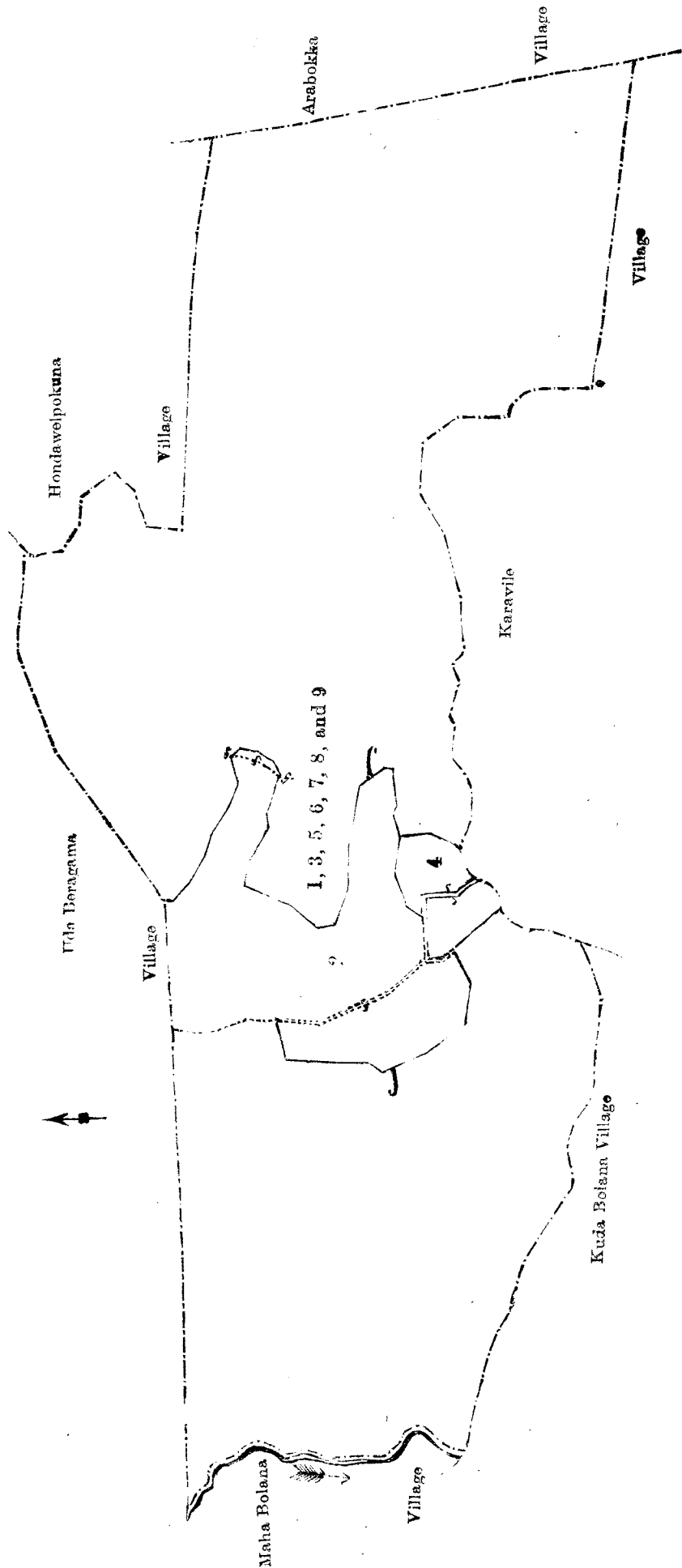
and bounded as follows : on the north by the village limit of Uda Beragama, the village limit of Hondawelpokuna ; on the east by the village limit of Arabokka ; on the south by the village limit of Karawile, the village limit of Kuda Bolana ; on the west by the village limit of Maha Bolana.

NOTE.—The following lots lying within the above boundaries are excluded from this order, and their aggregate acreage of 254 acres 2 roods and 13 perches is not included in the acreage of 1,928 acres and 7 perches given above :—

Lot.	Name of Land.	Extent, A. R. P.
2	Beragamawila, Hakurumullewilkella, Hunnamullekumbura, Pattiyakumbura, Siyambalagahakumbura, Julgahakumbura, Lunuwaranagahakumbura, Wanniyagodellekumbura, Malittan-gahakumbura, Angahakumbureirikonda, Angahakumbura, Welikumbura, Debaragahakumbura, Munupeliya, Berawamullekumbura . . .	224 2 28
4	Palle Beragamagangoda, &c. . .	29 3 25
		254 2 13

August 19, 1910.

H. O. FOX,
Special Officer.



Order under Section 2 of "The Waste Lands Ordinances of 1897, 1899, 1900, and 1903,"
declaring Lands to be Crown Property.

In the matter of the lands commonly called or known as Amunakande-ellaroda, Galkandagewelpillewa, Wetiyaheha, situate in the village of Atalla, in the Ihawalasideke korale of the Hiriyala hatpattu of the Kurunegala District, in the North-Western Province, and of "The Waste Lands Ordinances of 1897, 1899, 1900, and 1903."

THE notice required by section 1 of "The Waste Lands Ordinances of 1897, 1899, 1900, and 1903," having been duly published in manner prescribed by that section in respect of the above-named lands (*vide* Notice No. 3,741), and no claim having been made to the said lands or to any interest therein within the period of three months from the date specified in the said notice, I, John Still, Special Officer appointed under section 28 of the said Ordinances, under and by virtue of the powers vested in me in that behalf by section 2 of the said Ordinances, do hereby on July 26, 1910, order and declare that the said lands, as more fully described herein below, situate in the village of Atalla, in the Ihawalasideke korale of the Hiriyala hatpattu of the Kurunegala District, in the North-Western Province, and shown as lots O 739, U 740, C 739 in preliminary plan No. 1,777 and in the annexed diagrams, and containing in extent 1 acre 2 roods and 31 perches, are the property of the Crown.

Description of the Lands referred to.

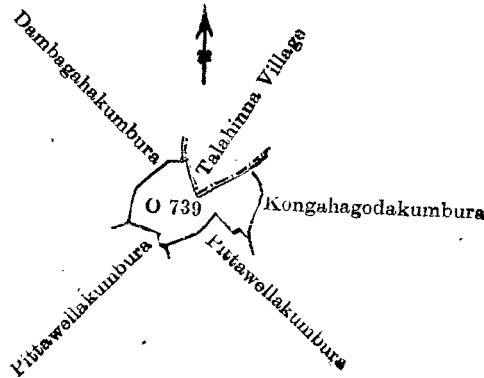
The following lots situated in the village of Atalla, in the Ihawalasideke korale of the Hiriyala hatpattu of the Kurunegala District, in the North-Western Province, as described in the annexed diagrams:—

I.—Preliminary plan 1,777. Field sheet I/14/13.

Situation: Atalla village in Ihawalasideke korale of Hiriyala hatpattu of Kurunegala District.

Lot.	Name of Land.	Extent, A. R. P.
O 739	Amunakande-ellaroda	0 1 8

and bounded as follows: on the north by Dambagahakumbura (private), the village limit of Talahinna; on the east by Kongahagodakumbura (private); on the south by Pittawellakumbura (private); on the west by Dambagahakumbura (private).



Scale of 4 Chains to an Inch.

Surveyor-General's Office,
Colombo, November 26, 1909.

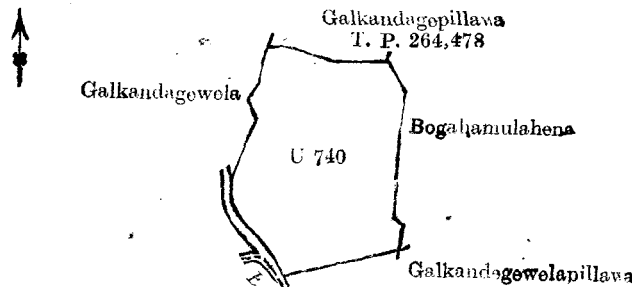
J. B. M. RIDOUT,
for Surveyor-General.

II.—Preliminary plan 1,777. Field sheet I/14/13.

Situation: Atalla village in Ihawalasideke korale of Hiriyala hatpattu of Kurunegala District.

Lot.	Name of Land.	Extent, A. R. P.
U 740	Galkandagewelpillewa	1 1 15

and bounded as follows: on the north by Galkandagewelpillewa sold by the Crown (T. P. 264,478); on the east by Bogahamulahena sold by the Crown; on the south by Galkandagewelpillewa (private); on the west by an ela, Galkandagewela (private).



Scale of 4 Chains to an Inch.

Surveyor-General's Office,
Colombo, November 26, 1909.

J. B. M. RIDOUT,
for Surveyor-General.

III.—Preliminary plan 1,777.


Situation: Atalla village in Ihawalasideke korale of Hiriyala hatpattu of Kurunegala District.

Lot.	Name of Land.	Extent, A. R. P.
C 739	Wetiyaheha	0 0 8

and bounded as follows: on the north by the Tambahitiya-ela; on the east by Wetiawela claimed by Ukku Menika and Heratham; on the south and west by the Tambahitiya-ela.

July 26, 1910.

JOHN STILL,
Special Officer.



Scale of 4 Chains to an Inch.

Surveyor-General's Office,
Colombo, March, 1908.
Kurunegala S. O. 237

W. C. S. INGLES,
for Surveyor-General.

**Order under Section 2 of "The Waste Lands Ordinances of 1897, 1899, 1900, and 1903,"
declaring Land to be Crown Property.**

In the matter of the land commonly called or known as Kirimettiyamukalana, situate in the village of Henguella, in the Meda Pattu Korale West of the Katugampola hatpattu of the Kurunegala District, in the North-Western Province, and of "The Waste Lands Ordinances of 1897, 1899, 1900, and 1903."

THE notice required by section 1 of "The Waste Lands Ordinances of 1897, 1899, 1900, and 1903," having been duly published in manner prescribed by that section in respect of the above-named land (*vide* Notice No. 3,742), and no claim having been made to the said land or to any interest therein within the period of three months from the date specified in the said notice, I, John Murray Davies, Special Officer, appointed under section 28 of the said Ordinances, under and by virtue of the powers vested in me in that behalf by section 2 of the said Ordinances, do hereby on July 20, 1910, order and declare that the said land, as more fully described herein below, situate in the village of Henguella, in the Meda Pattu Korale West of the Katugampola hatpattu of the Kurunegala District, in the North-Western Province, and shown as lot 14 in preliminary plan No. 329 and in the annexed diagram, and containing in extent 19 acres and 10 perches, is the property of the Crown.

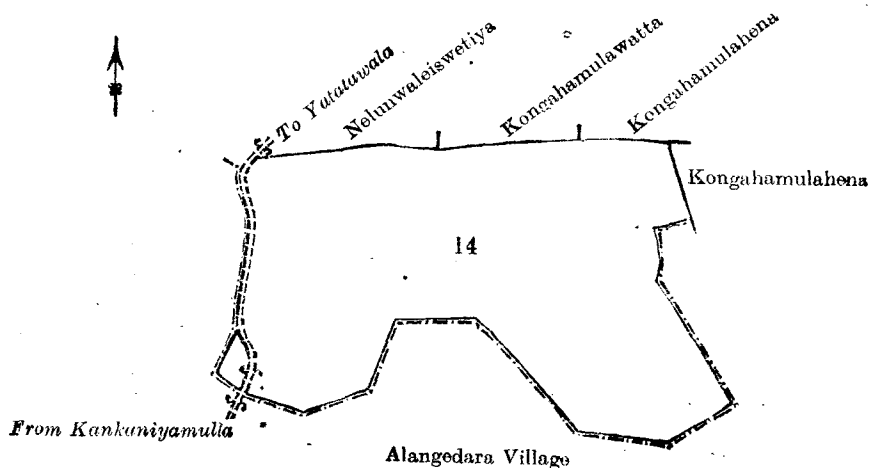
Description of the Land referred to.

The land commonly called or known as Kirimettiyamukalana, situate in the village of Henguella, in the Meda Pattu Korale West of the Katugampola hatpattu of the Kurunegala District, in the North-Western Province, containing in extent 19 acres and 10 perches, shown as lot 14 in preliminary plan 329, and in the annexed diagram, and bounded as follows: on the north by Nelunwaleiswettiya claimed by S. M. Appuhamy Vedarala, Kongahamulawatta claimed by S. M. Ukku Banda and now sold by the Crown, Kongahamulahena claimed by Sarasinghe Mudiyansele Ukku Banda and now sold by the Crown; on the east by Kongahamulahena claimed by Sarasinghe Mudiyansele Ukku Banda and now sold by the Crown, the village limit of Alangedara; on the south by the village limit of Alangedara; on the west by the village limit of Alangedara, the road from Kankaniyamulla to Yattatawela.

July 20, 1910.

J. M. DAVIES,
Special Officer.

Field sheet: village plan I/17/22-30.



Scale of 8 Chains to an Inch.

Surveyor-General's Office,
Colombo, February 14, 1910.
Kurunegala S. O. 238

J. B. M. RIDOUT,
for Surveyor-General

Order under Section 4 (1) of "The Waste Lands Ordinances of 1897, 1899, 1900, and 1903."

In the matter of the lands commonly called or known as Nelligahamulahena, Ambagahamulawatta, situate in the village of Handapanwela, in the Mahagalboda Egoda korale of Hiriyala hatpattu of the Kurunegala District, in the North-Western Province, and of "The Waste Lands Ordinances of 1897, 1899, 1900, and 1903."

WHEREAS in pursuance of section 1 of the said Ordinances it was duly declared and notified on May 28, 1909, that if no claim to the lands commonly called or known as Nelligahamulahena, Ambagahamulawatta, situate in the village of Handapanwela, in the Mahagalboda Egoda korale of the Hiriyala hatpattu of the Kurunegala District, in the North-Western Province, containing in extent 6 acres and 19 perches, and shown as lots A 896, B 896 in preliminary plan No. 1,942, was made to John Still, Special Officer appointed under section 28 of the said Ordinances, within the period of three months from the date specified in the said notice, such lands would be declared the property of the Crown, and dealt with on account of the Crown (*vide* Notice No. 3,447):

And whereas (1) Ratnayaka Mudiyanselege Kiri Banda, (2) Ratnayaka Mudiyanselege Mudiyanse, (3) Ratnayaka Mudiyanselege Menik Hamy made claim thereto, and I, the said John Still, Special Officer appointed under section 28 of the said Ordinances, made due inquiry into such claim; and whereas I and the said claimants, with the consent of His Excellency the Governor, came to an agreement in writing dated November 27, 1909, concerning the said lands, under section 4, sub-section (1), of the said Ordinances, whereby it was agreed that the said claimants should be declared the purchasers of the said lands upon payment of a sum of Rupees Ninety-eight (Rs. 98), as purchase amount of the said lands to the Government Agent at Kurunegala, on or before December 27, 1909; and whereas the said claimants have duly paid the said amount, the said claimants (1) Ratnayaka Mudiyanselege Kiri Banda, (2) Ratnayaka Mudiyanselege Mudiyanse, (3) Ratnayaka Mudiyanselege Menik Hamy are hereby in pursuance of the agreement afore mentioned declared to be the purchasers of the said lands, as more fully described herein below.

Description of the Lands referred to.

The following lots situated in the village of Handapanwela, in the Mahagalboda Egoda korale of the Hiriyala hatpattu of the Kurunegala District, in the North-Western Province, as described in the annexed diagram:—

Preliminary plan 1,942.

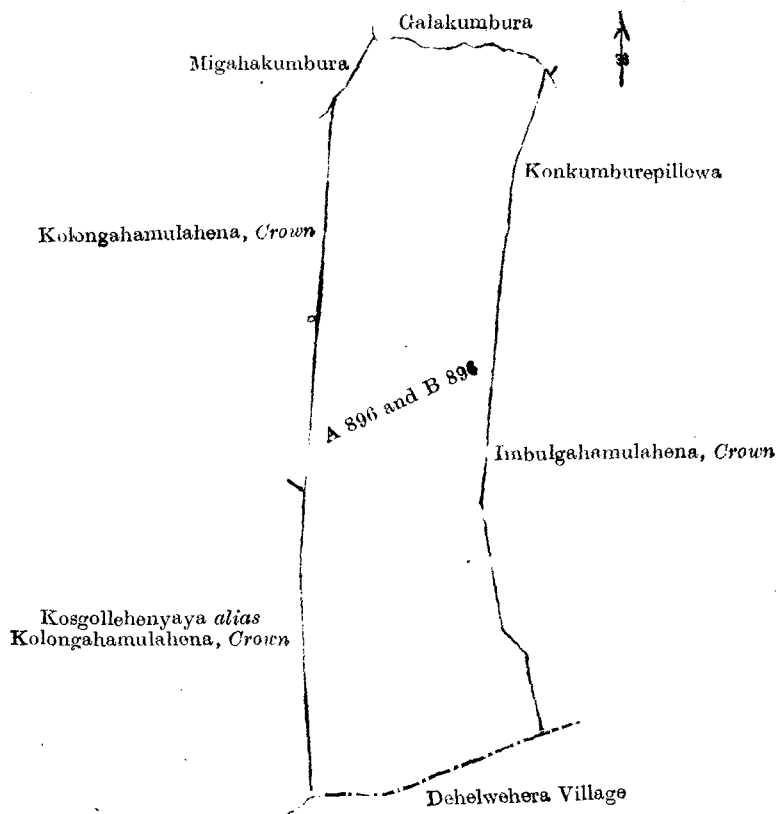
Situation: Handapanwela village in the Mahagalboda Egoda korale of Hiriyala hatpattu of the Kurunegala District.

Lot.	Name of Land.	Extent, A. R. P.
A 896 ..	Nelligahamulahena	5 2 18
B 896 ..	Ambagahamulawatta	0 2 1
		6 0 19

and bounded as follows: on the north by Galakumbura claimed by Ratnayaka Mudiyanselege Ausada Hami and others; on the east by Konkumburepillawa claimed by Ratnayaka Mudiyanselege Ausada Hami and others and Crown, Imbulgahamulahena claimed by the Crown; on the south by the village limit of Dehelwehera; on the west by Kosgollehenyaya alias Kolongahamulahena claimed by Crown and Chandrasekera Mudiyanselege Ausadahami and others, Kolongahamulahena claimed by the Crown, Migahakumbura claimed by Ratnayaka Mudiyanselege Mudiyanse.

June 1, 1910.

JOHN STILL,
Special Officer.



Scale of 4 Chains to an Inch.

Surveyor-General's Office,
Colombo, March 11, 1910.
Kurunegala S. O. 239

W. C. S. INGLES,
for Surveyor-General.

Order under Section 2 of "The Waste Lands Ordinances of 1897, 1899, 1900, and 1903,"
declaring Lands to be Crown Property.

In the matter of the lands commonly called or known as Kolongahamulahena, Imbulgahamulahena, situate in the village of Handapanwela, in the Mahagalboda Egoda korale of the Hiriya District, in the North-Western Province, and of "The Waste Lands Ordinances of 1897, 1899, 1900, and 1903."

THE notice required by section 1 of "The Waste Lands Ordinances of 1897, 1899, 1900, and 1903," having been duly published in manner prescribed by that section in respect of the above-named lands (*vide* Notice No. 3,447), and no claim having been made to the said lands or to any interest therein within the period of three months from the date specified in the said notice, I, John Still, Special Officer appointed under section 28 of the said Ordinances, under and by virtue of the powers vested in me in that behalf by section 2 of the said Ordinances, do hereby on June 1, 1910, order and declare that the said lands, as more fully described herein below, situate in the village of Handapanwela, in the Mahagalboda Egoda korale of the Hiriya District, in the North-Western Province, and shown as lots Y 895, V 897 in preliminary plan No. 1,942 and in the annexed diagrams, and containing in extent 8 acres 3 roods and 38 perches, are the property of the Crown.

Description of the Lands referred to.

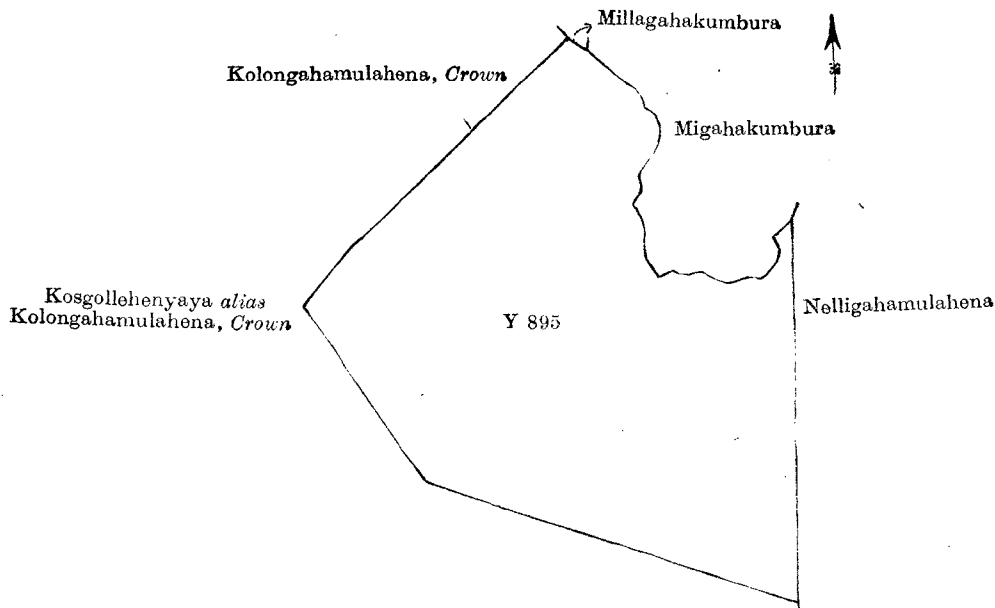
The following lots situated in the village of Handapanwela, in the Mahagalboda Egoda korale of the Hiriya District, in the North-Western Province, as described in the annexed diagrams:—

I.—Preliminary plan 1,942.

Situation: Handapanwela village in Hiriya District of Kurunegala District.

Lot.	Name of Land.	Extent, A. R. P.
Y 895	Kolongahamulahena	6 3 18

and bounded as follows: on the north by Kolongahamulahena claimed by Pulelaga Kiri Hatana and others and Crown, Millagahakumbura claimed by Pulelaga Kiri Hatana and others; on the east by Migahakumbura claimed by Ratnayaka Mudiyanse, Nelligahamulahena sold under the Waste Lands Ordinances to Ratnayaka Mudiyanse, Kiri Banda and two others; on the south by Kosgollehenyaya *alias* Kolongahamulahena claimed by the Crown and Chandrasekera Mudiyanse Ausada Hami and others; and on the west by Kosgollehenyaya *alias* Kolongahamulahena claimed by ditto.



Surveyor-General's Office,
Colombo. March 11, 1910.

Scale of 4 Chains to an Inch.

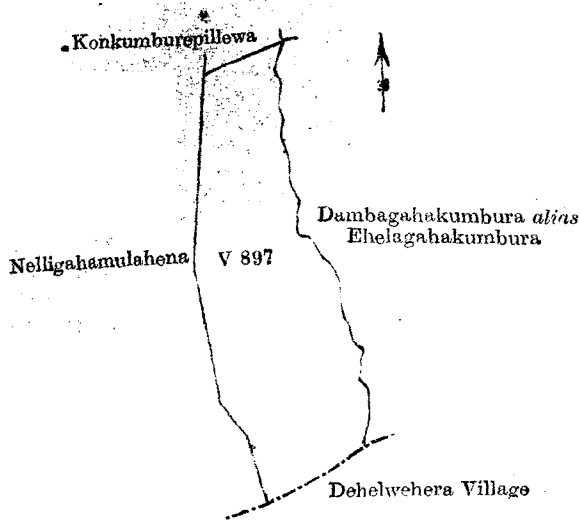
W. C. S. INGLES,
for Surveyor-General.

II.—Preliminary plan 1,942.

Situation: Handapanwela village in Hiriya District of Kurunegala District.

Lot.	Name of Land.	Extent, A. R. P.
V 897	Imbulgahamulahena	2 0 20

and bounded as follows: on the north by Konkumburepillewa claimed by Ratnayaka Mudiyanse Ausada Hami and Crown; on the east by Dambagahakumbura *alias* Ehelagahakumbura claimed by Chandrasekera Mudiyanse Ausada Hami; on the south by the village limit of Dehelwehera; and on the west by Nelligahamulahena sold under the Waste Lands Ordinances to Ratnayaka Mudiyanse Kiri Banda and two others.



Surveyor-General's Office,
Colombo, March 11, 1910.
Kurunegala S. O. 240

Scale of 4 Chains to an Inch.

W. C. S. INGLES,
for Surveyor-General.

**Order under Section 2 of "The Waste Lands Ordinances of 1897, 1899, 1900, and 1903,"
declaring Lands to be Crown Property.**

In the matter of the lands commonly called or known as Road, Kadawalahena (cemetery), Delgahamukalana, situate in the village of Gallehemulla, in the Pitigal korale of the Katugampola hatpattu of the Kurunegala District, in the North-Western Province, and of "The Waste Lands Ordinances of 1897, 1899, 1900, and 1903."

THE notice required by section 1 of "The Waste Lands Ordinances of 1897, 1899, 1900, and 1903," having been duly published in manner prescribed by that section in respect of the above-named lands (*vide* Notice No. 3,751), and no claim having been made to the said lands or to any interest therein within the period of three months from the date specified in the said notice, I, John Murray Davies, Special Officer, appointed under section 28 of the said Ordinances, under and by virtue of the powers vested in me in that behalf by section 2 of the said Ordinances, do hereby on July 16, 1910, order and declare that the said lands, as more fully described herein below, situate in the village of Gallehemulla, in the Pitigal korale of the Katugampola hatpattu of the Kurunegala District, in the North-Western Province, and shown as lots 1b, 2g, 13e, 2h, 7b, 8c, 13f, 14f, 9c, 9d, 9e, 29, 33 in preliminary plan No. 245 and in the annexed diagrams, and containing in extent 20 acres 3 roods and 39½ perches, are the property of the Crown.

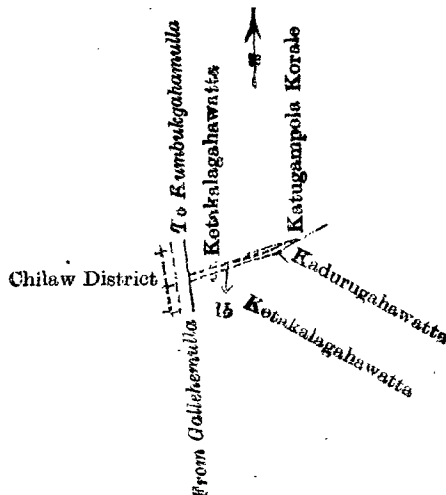
Description of the Lands referred to.

The following lots situated in the village of Gallehemulla, in the Pitigal korale of the Katugampola hatpattu of the Kurunegala District, in the North-Western Province, as described in the annexed diagrams:—

I.—Preliminary plan 245. Field sheet : village plan I/16/24, I/16/32, I/17/17, and I/17/25.
Situation : Gallehemulla village in Pitigal korale of Kurunegala District.

Lot.	Road	Name of Land.	Extent, A. R. P.
1b 0 0 18

and bounded as follows : on the north by Ketakalagahawatta sold by Crown, the boundary of Katugampola korale ; on the east by Kadurugahawatta sold by Crown ; on the south by Ketakalagahawatta sold by Crown ; on the west by the road from Gallehemulla to Kumbukgahamulla.



Scale of 8 Chains to an Inch.

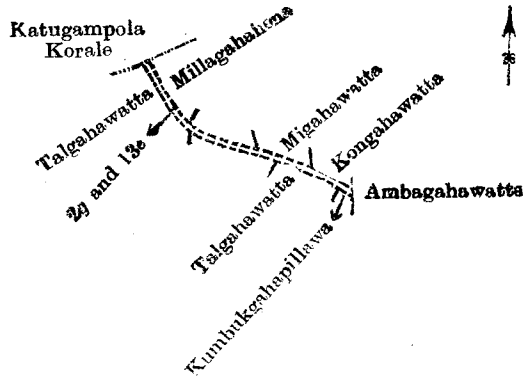
Surveyor-General's Office,
Colombo, March 3, 1910.

J. B. M. RIDOUT,
for Surveyor-General.

II.—Preliminary plan 245. Field sheet: village plan I/16/24, I/16/32, I/17/17, I/17/25.
 Situation: Gallehemulla village in Pitigal korale of Kurunegala District.

Lot.	Name of Land.	Extent, A. R. P.
2g .. Road	..	0 0 24
13e .. Do.	..	0 0 10
		0 0 34

and bounded as follows: on the north by the boundary of Katugampola korale, Millagahahena sold by Crown, Migahawatta sold by Crown, Kongahawatta sold by Crown; on the east by Ambagahawatta claimed by Herat Mudiyansele Bandappu and others; on the south by Kumbukgahapillawa sold by the Crown, Talgahawatta sold by the Crown; on the west by Talgahawatta sold by the Crown.



Surveyor-General's Office,
 Colombo, March 3, 1910.

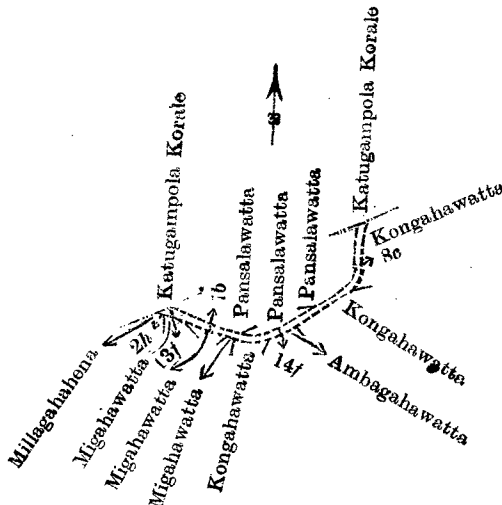
Scale of 8 Chains to an Inch.

J. B. M. RIDOUT,
 for Surveyor-General.

III.—Preliminary plan 245. Field sheet: village plan I/16/24, I/16/32, I/17/17, I/17/25.
 Situation: Gallehemulla village in Pitigal korale of Kurunegala District.

Lot.	Name of Land.	Extent, A. R. P.	Lot.	Name of Land.	Extent, A. R. P.
2h .. Road	..	0 0 2	14f .. Road	..	0 0 17
7b .. Do.	..	0 0 12			
8c .. Do.	..	0 0 16			0 1 9
13f .. Do.	..	0 0 2			

and bounded as follows: on the north by Pansalawatta claimed by Gallehemulla temple, Pansalawatta sold by the Crown, the boundary of Katugampola korale; on the east by Kongahawatta sold by the Crown, Ambagahawatta claimed by Herat Mudiyansele Bandappu and others; on the south by Kongahawatta sold by the Crown, Migahawatta sold by the Crown, Millagahawatta sold by the Crown; on the west by the boundary of Katugampola korale.



Surveyor-General's Office,
 Colombo, March 3, 1910.

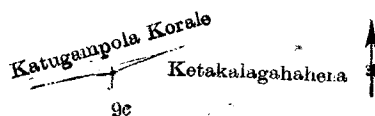
Scale of 8 Chains to an Inch.

J. B. M. RIDOUT,
 for Surveyor-General.

IV.—Preliminary plan 245. Field sheet: village plan I/16/24, I/16/32, I/17/17, I/17/25.
 Situation: Gallehemulla village in Pitigal korale of Kurunegala District.

Lot.	Name of Land.	Extent, A. R. P.
9c .. Road	..	0 0 16

and bounded as follows: on the north by the boundary of Katugampola korale; on the east and south by Ketakalagahahena claimed by the Crown and now sold by the Crown; on the west by the boundary of Katugampola korale.



Surveyor-General's Office,
 Colombo, March 3, 1910.

Scale of 8 Chains to an Inch.

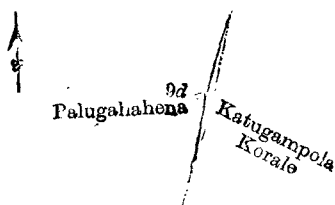
J. B. M. RIDOUT,
 for Surveyor-General.

V.—Preliminary plan 245. Field sheet : village plan I/16/24, I/16/32, I/17/17, I/17/25.

Situation : Gallehemulla village in Pitigal korale of Kurunegala District.

Lot.	Name of Land.	Extent, A. R. P.
9d .. Road	0 0 12

and bounded as follows : on the north and east by the boundary of Katugampola Korale ; on the south and west by Palugahahena claimed by the Crown and now sold by the Crown.



Surveyor-General's Office,
Colombo, March 3, 1910.

Scale of 8 Chains to an Inch.

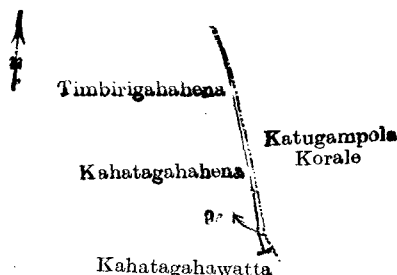
J. B. M. RIDOUT,
for Surveyor-General.

VI.—Preliminary plan 245. Field sheet : village plan I/16/24, I/16/32, I/17/17, I/17/25.

Situation : Gallehemulla village in Pitigal korale of Kurunegala District.

Lot.	Name of Land.	Extent, A. R. P.
9e .. Road	0 0 18½

and bounded as follows : on the north and east by the boundary of Katugampola korale ; on the south by Kahatagahahawatta sold by the Crown ; on the west by Kahatagahahena claimed by the Crown and now sold by the Crown, Timbirigahahena sold by the Crown.



Surveyor-General's Office,
Colombo, March 3, 1910.

Scale of 8 Chains to an Inch.

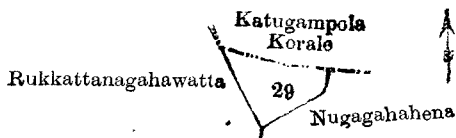
J. B. M. RIDOUT,
for Surveyor-General.

VII.—Preliminary plan 245. Field sheet : village plan I/16/24, I/16/32, I/17/17, I/17/25.

Situation : Gallehemulla village in Pitigal korale of Kurunegala District.

Lot.	Name of Land.	Extent, A. R. P.
29 .. Kadawalahena (cemetery)	0 3 9

and bounded as follows : on the north by the boundary of Katugampola korale ; on the east and south by Nugagahahena claimed by the Crown and now sold by the Crown ; on the west by Rukkattanagahawatta sold by the Crown.



Surveyor-General's Office,
Colombo, March 3, 1910.

Scale of 8 Chains to an Inch.

J. B. M. RIDOUT,
for Surveyor-General.

VIII.—Preliminary plan 245. Field sheet : village plan I/16/24, I/16/32, I/17/17, I/17/25.

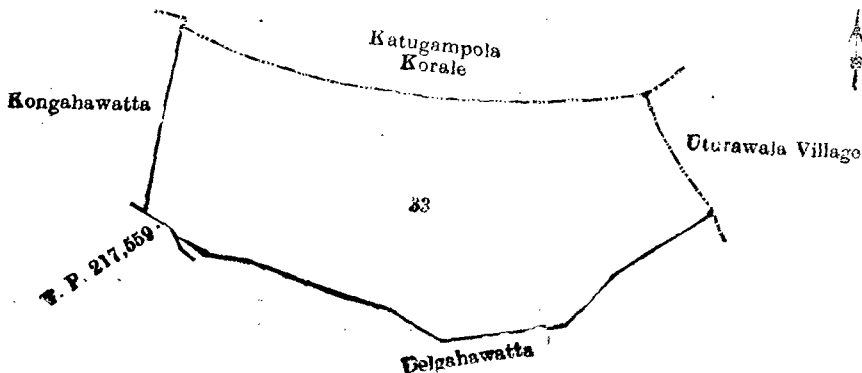
Situation : Gallehemulla village in Pitigal korale of Kurunegala District.

Lot.	Name of Land.	Extent, A. R. P.
33 .. Delgahamukalana	19 1 3

and bounded as follows : on the north by the boundary of Katugampola korale ; on the east by the village limit of Uturawala ; on the south by Delgahawatta claimed by the Crown and now sold by the Crown, T. P. 217,559 ; on the west by Kongahawatta claimed by the Crown and now sold by the Crown.

July 16, 1910.

J. M. DAVIES,
Special Officer.



Surveyor-General's Office,
Colombo, March 3, 1910.
Kurunegala S. O. 241

Scale of 8 Chains to an Inch.

J. B. M. RIDOUT,
for Surveyor-General.

Order under Section 4, Sub-section (1), of "The Waste Lands Ordinances of 1897, 1899, 1900, and 1903," declaring Land to be Crown Property.

In the matter of the land commonly called or known as Nugagahawewa, situate in the village of Ratmalagara, in the Central Pitigal korale of the Chilaw District, in the North-Western Province, and of "The Waste Lands Ordinances of 1897, 1899, 1900, and 1903."

WHEREAS in pursuance of section 1 of the said Ordinances it was duly notified on August 7, 1908, that if no claim to the land commonly called or known as Nugagahawewa, situate in the village of Ratmalagara, in the Central Pitigal korale of the Chilaw District, in the North-Western Province, containing in extent 1 acre 1 rood and 22 perches, and shown as lot 4 in preliminary plan No. 96, and in the annexed diagram, was made to Howard Orme Fox, Special Officer appointed under section 28 of the said Ordinances, within the period of three months from the date specified in such notice, such land would be declared the property of the Crown, and dealt with on account of the Crown (*vide* Notice No. 3,146):

And whereas (1) Randeni Patirannehelage Ranhamy, (2) Randeni Patirannehelage Herat Hamy, (3) Jayamaha Hettihamillage Guru Hamy, (4) Randeni Patirannehelage Loku Herat Hamy, (5) Randeni Patirannehelage Ukku Banda, (6) Randeni Patirannehelage Andiralage Menik Rala, (7) Randeni Patirannehelage Mudalihamige Menik Rala, (8) Randeni Patirannehelage Bandiralage Menik Rala, (9) Edirisinha Arachchige *alias* Mudalige Kusal Hamy, (10) Tenandalu Mudiyanseelage Bandirala, (11) Randeni Patirannehelage Joti Hamy, (12) Tena dalu Mudiyanseelage Punchi Appu, (13) Randeni Patirannehelage Singho Appu made claim thereto; and whereas the said claimants have withdrawn their claims to the said land, I, Howard Orme Fox, Special Officer appointed under section 28 of the said Ordinances, under and by virtue of the powers vested in me in that behalf by section 4 of the said Ordinances, do hereby on July 15, 1910, order and declare under section 4, sub-section (1), of the said Ordinances, that the said land, as more fully described herein below, is the property of the Crown.

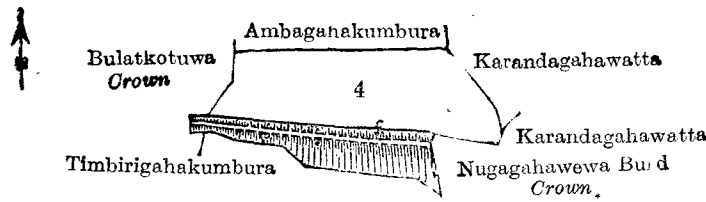
Description of the Land referred to.

The land commonly called or known as Nugagahawewa, situated in the village of Ratmalagara of the Central Pitigal korale of the Chilaw District, in the North-Western Province, containing in extent 1 acre 1 rood and 22 perches, shown as lot 4 in preliminary plan 96 and in the annexed diagram, and bounded as follows: on the north by Ambaganakumbura claimed by Randeni Patirannehelage Ranhamy and others; on the east by Karandagahawatta claimed by Thenandahe Mudiyanseelage Punchappu and now sold by the Crown; on the south by Nugagahawewa bund belonging to Crown, Timbirigahakumbura claimed by Randeni Patirannehelage Guruhamy and others; on the west by Bulatkotuwa sold by the Crown.

H. O. Fox,
Special Officer.

July 15, 1910.

Field sheet I/11/23-31.



Scale of 4 Chains to an Inch.

W. C. S. INGLES,
for Acting Surveyor-General.

Surveyor-General's Office,
Colombo, June 29, 1908.
Chilaw S. O. 37

Order under Section 2 of "The Waste Lands Ordinances of 1897, 1899, 1900, and 1903," declaring Lands to be Crown Property.

In the matter of the lands commonly called or known as Yakawewatisbamba, Yakawewatisbamba (bund reservation), situate in the village of Yakawewa, in the Wirasole Kadawat tulana of the Kadawat korale of the Nuwaragam palata, in the North-Central Province, and of "The Waste Lands Ordinances of 1897, 1899, 1900, and 1903."

THE notice required by section 1 of "The Waste Lands Ordinances of 1897, 1899, 1900, and 1903," having been duly published in manner prescribed by that section in respect of the above-named lands (*vide* Notice No. 3,761), and no claim having been made to the said lands or to any interest therein within the period of three months from the date specified in the said notice, I, John Still, Special Officer appointed under section 28 of the said Ordinances, under and by virtue of the powers vested in me in that behalf by section 2 of the said Ordinances, do hereby on August 24, 1910, order and declare that the said lands, as more fully described herein below, situate in the village of Yakawewa, in the Wirasole Kadawat tulana of the Kadawat korale of the Nuwaragam palata, in the North-Central Province, and shown as lots 6 and 6a in preliminary plan No. 527 and in the annexed diagram, and containing in extent 3 acres 2 roods and 23 perches, are the property of the Crown.

Description of the Lands referred to.

The following lots situated in the village of Yakawewa, in the Wirasole Kadawat tulana of the Kadawat korale of the Nuwaragam palata, in the North-Central Province, as described in the annexed diagram:—

Preliminary plan 527. Field sheets C/24/3-4, 11-12, 19-20, 27-28.

Situation: Yakawewa village in Kadawat korale of the Nuwarakalawiya District.

Lot.	Name of Land.	Extent, A. R. P.
6	Yakawewe tisbamba	2 3 4
6a	Do. (bund reservation)	0 3 19
		3 2 23

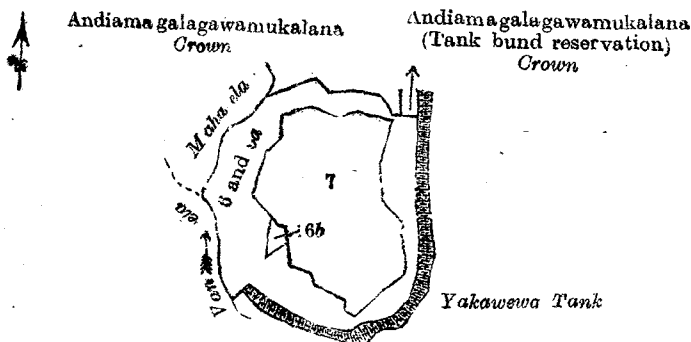
and bounded as follows : on the north by Andiamagalagawamukalana claimed by the Crown and now declared to be the property of the Crown under the Waste Lands Ordinances, Andiamagalagawamukalana (tank bund reservation) claimed by the Crown and now declared to be the property of the Crown under the Waste Lands Ordinances ; on the east and south by Yakawewa tank ; on the west by the Van-ela, the Maha-ela.

NOTE.—The following lots lying within the above boundaries are excluded from this order, and no part of their aggregate acreage of 3 acres 3 roods and 2 perches is included in the acreage of 3 acres 2 roods and 23 perches given above :—

Lot.	Name of Land.	Extent, A. R. P.
66	Yakawewa tisbamba	0 0 16
7	Polgaswatta, Wiragahawatta	3 2 26
		3 3 2

August 24, 1910.

JOHN STILL,
Special Officer.



Scale of 8 Chains to an Inch.

Surveyor-General's Office,
Colombo, April 6, 1910.
Anuradhapura S. O. 621

J. B. M. RIDOUT,
for Surveyor-General.

Order under Section 2 of "The Waste Lands Ordinances of 1897, 1899, 1900, and 1903,"
declaring Land to be Crown Property.

In the matter of the land commonly called or known as Diwikotuwehena, situate in the village of Karawita, in the Nawadun korale of the Ratnapura District, in the Province of Sabaragamuwa, and of "The Waste Lands Ordinances of 1897, 1899, 1900, and 1903."

THE notice required by section 1 of "The Waste Lands Ordinances of 1897, 1899, 1900, and 1903," having been duly published in manner prescribed by that section in respect of the above-named land (*vide* Notice No. 3,487), and no claim having been made to the said land or to any interest therein within the period of three months from the date specified in the said notice, I, Norman Albert Hampton, Special Officer appointed under section 28 of the said Ordinances, under and by virtue of the powers vested in me in that behalf by section 2 of the said Ordinances, do hereby on April 14, 1910, order and declare that the said land, as more fully described herein below, situate in the village of Karawita, in the Nawadun korale of the Ratnapura District, in the Province of Sabaragamuwa, and shown as lot 49 in preliminary plan No. 39 and in the annexed diagram, and containing in extent 1 acre and 35 perches, is the property of the Crown.

Description of the Land referred to.

The following lot situated in the village of Karawita, in the Nawadun korale of the Ratnapura District, in the Province of Sabaragamuwa, as described in the annexed diagram :—

Preliminary plan 39. Field sheet L/24/52-60.

Situation : Karawita village in Nawadun korale of Ratnapura District.

Lot.	Name of Land.	Extent, A. R. P.
49	Diwikotuwehena	1 0 35

and bounded as follows : on the north by Manawalagehena claimed by the Crown ; on the east by a road, a footpath ; on the south by a footpath, Manawalagehena claimed by the Crown ; on the west by Manawalagehena claimed by the Crown.

N. A. HAMPTON,
Special Officer.

April 14, 1910.



Scale of 8 Chains to an Inch.

Surveyor-General's Office,
Colombo, May 26, 1909.
Ratnapura S. O. 11

J. B. M. RIDOUT,
for Acting Surveyor-General.

Order under Section 2 of "The Waste Lands Ordinances of 1897, 1899, 1900, and 1903,"
declaring Lands to be Crown Property.

In the matter of the lands commonly called or known as Maha-aladeniya, Heendeniya, Hapugahaliyadda, Nedunehenyaya, Talgahahena, and Galpotteliyaddehenyaya, situate in the village of Siyambalagoda, in the Morawak korale of the Matara District, in the Southern Province, and of "The Waste Lands Ordinances of 1897, 1899, 1900, and 1903."

The notice required by section 1 of "The Waste Lands Ordinances of 1897, 1899, 1900, and 1903," having been duly published in manner prescribed by that section in respect of the above-named lands (*vide* Notice No. 3,732), and no claim having been made to the said lands or to any interest therein within the period of three months from the date specified in the said notice, I, William Loring Kindersley, Assistant Government Agent of the Matara District, Southern Province, under and by virtue of the powers vested in me in that behalf by section 2 of the said Ordinances, do hereby on August 6, 1910, order and declare that the said lands, as more fully described herein below, situate in the village of Siyambalagoda, in the Morawak korale of the Matara District, in the Southern Province, and shown as lots 72, 88, 92, 105, 111b, and 121d, in block survey preliminary plan 12, and in the annexed diagrams, and containing in extent 34 acres 2 roods and 37 perches, are the property of the Crown.

Description of the Lands referred to.

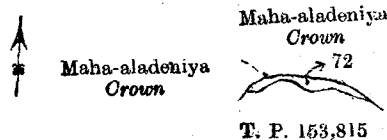
The following lots situated in the village of Siyambalagoda, in the Morawak korale of the Matara District, Southern Province, as described in the annexed diagrams:—

I.—Preliminary plan 12. Field sheet O/14/39-47.

Situation: Siyambalagoda village in Morawak korale of Matara District.

Lot.	Name of Land.	Extent, A. R. P.
72	Maha-aladeniya	0 0 15

and bounded as follows: on the north and east by Maha-aladeniyahena declared Crown; on the south by the land shown in T. P. 153,815; and west by Maha-aladeniya declared Crown.



Surveyor-General's Office,
Colombo, May 3, 1909.

Scale of 8 Chains to an Inch.

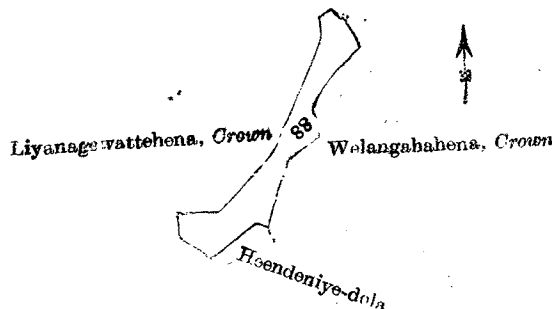
J. B. M. RIDOUT,
for Acting Surveyor-General.

II.—Preliminary plan 12. Field sheet O/14/40-48.

Situation: Siyambalagoda village in Morawak korale of Matara District.

Lot.	Name of Land.	Extent, A. R. P.
88	Heendeniya	1 0 2

and bounded as follows: on the north by Liyanagewattehena and Welangahahena declared Crown; on the east by Welangahahena declared Crown; on the south by Heendeniyedola and Tiyanagewattehena declared Crown; and on the west by Liyanagewattehena declared Crown.



Surveyor-General's Office,
Colombo, May 3, 1909.

Scale of 8 Chains to an Inch.


J. B. M. RIDOUT,
for Acting Surveyor-General.

III.—Preliminary plan 12. Field sheet O/14/40-48.

Situation: Siyambalagoda village in Morawak korale of Matara District.

Lot.	Name of Land.	Extent, A. R. P.
92	Hapugahaliyadda	0 1 23

and bounded as follows: on the north by Welangahahena declared Crown; on the east by Murutagahawattehena declared Crown and footpath; on the south by footpath; and on the west by the land shown in T. P. 163,415 and Welangahahena declared Crown.



Surveyor-General's Office,
Colombo, May 3, 1909.

Scale of 8 Chains to an Inch.

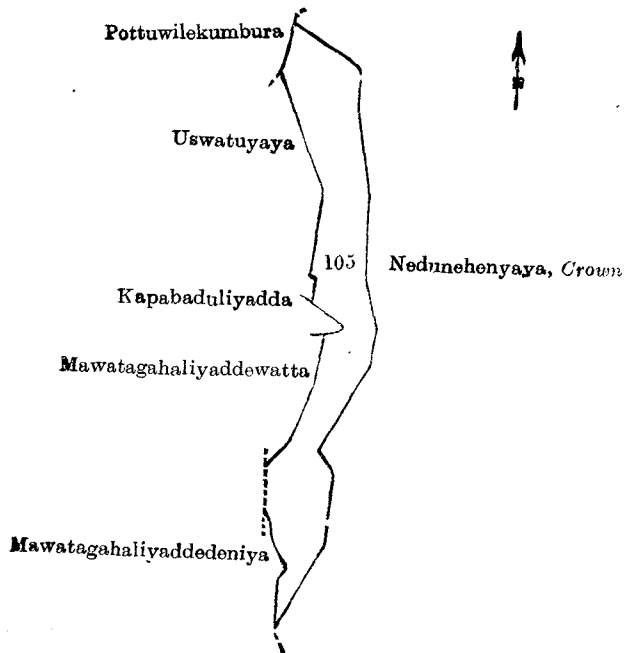
J. B. M. RIDOUT,
for Acting Surveyor-General.

IV.—Preliminary plan 12. Field sheet O/14/40-48.

Situation: Siyambalagoda village in Morawak korale of Matara District.

Lot.	Name of Land.	Extent, A. R. P.
105	Nedunehenyaya	4 3 29

and bounded as follows: on the north by Pottuwilekumbura claimed by Abeywikrama Bandawakage Don Abaran and others and Nedunehenyaya declared Crown; on the east by Nedunehenyaya declared Crown; on the south by Nedunehenyaya declared Crown and Mawatagahaliyaddedeniya claimed by Abewikrama Bandawakage Semanhamy and others; and on the west by Mawatagahaliyaddedeniya claimed by Abewikrama Bandawakage Semanhamy and others, Mawatagahaliyaddewatta claimed by Abewikrama Bandawakage Don Abaran and others, Kapabaduliyadda claimed by Abewikrama Bandawakage Don Abaran and others, Uswatuyaya claimed by Abewikrama Bandawakage Don Abaran and others, and Pottuwilekumbura claimed by Abewikrama Bandawakage Don Abaran and others.



Surveyor-General's Office,
Colombo, May 3, 1909.

Scale of 8 Chains to an Inch.

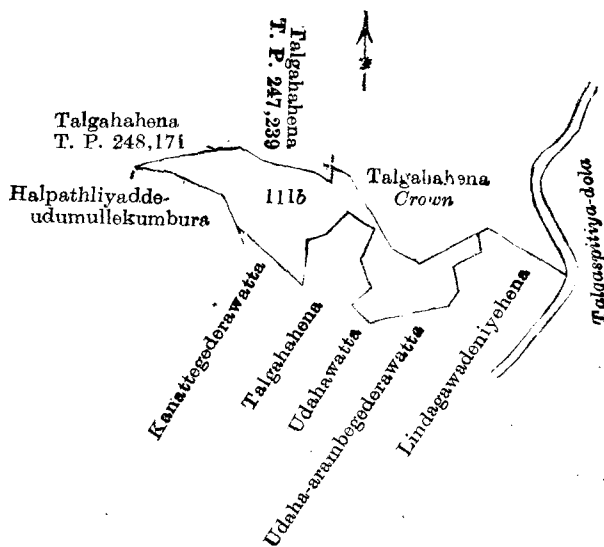
J. B. M. RIDOUT,
for Acting Surveyor-General.

V.—Preliminary plan 12. Field sheet O/14/40-48.

Situation: Siyambalagoda village in Morawak korale of Matara District.

Lot.	Name of Land.	Extent, A. R. P.
111b	Talgahahena	3 0 18

and bounded as follows: on the north by Talgahahena shown in T. P. 248,171, Talgahahena shown in T. P. 247,239, and Talgahahena declared Crown; on the east by Lindagawadeniyahena claimed by Mahagamage Don Dines; on the south by Udaha-arambagedarawatta claimed by Vidanagamage Dingi Appu and others, Udahawatta claimed by Mahagamage Andris and others, Talgahahena claimed by Kankanange Heen Appu, and Kanattegedarawatta claimed by Kankanange Heen Appu; and on the west by Halpathliyadde Udumullekumbura claimed by Kankanange Heen Appu and others.



Surveyor-General's Office,
Colombo, May 3 1909.

Scale of 8 Chains to an Inch.

J. B. M. RIDOUT,
for Acting Surveyor-General.

VI.—Preliminary plan 12. Field sheet O/14/56-64.

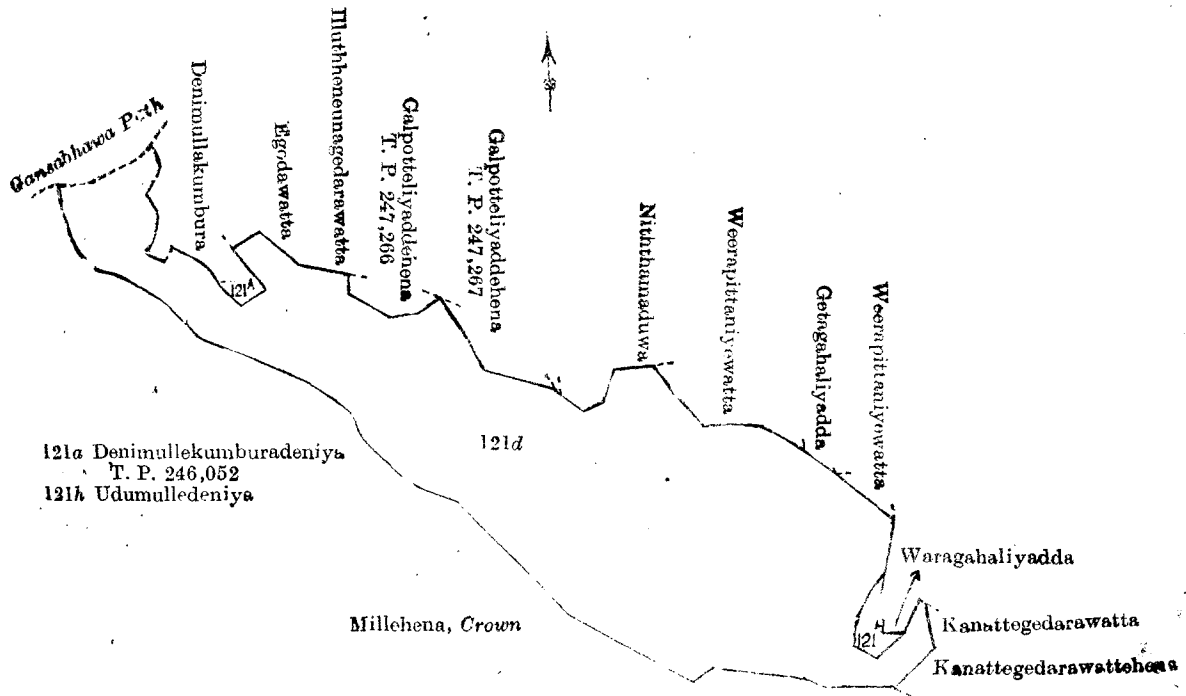
Situation: Siyambalagoda village in Morawak korale of Matara District.

Lot.	Name of Land.	Extent, A. R. P.
121d	Galpotteliyaddehenyaya	24 2 30

and bounded as follows: on the north by Denimullekumbura, Denimullekumburadeniya shown in T. P.*246,052, Egoda-watta claimed by Kankanige Denis Appu and others, Illuthheneunagedarawatta claimed by Kankanige Babahamy and others, Galpotteliyaddahena shown in T. P. 247,266, Galpotteliyaddshena shown in T. P. 247,267, Niththamaduwa pansala property, Weerapittaniyawatta claimed by Don Deonis Abesinha, Getagahaliyadda claimed by Don Deonis Abesinha, and Weerapittaniyawatta claimed by Don Deonis Abesinha; on the east by Waragahaliyadda claimed by Don Deonis Abesinha, Udumulledeniya claimed by Don Dines Abeysinghe, Kanattagedarawatta claimed by Tukkuwawaduge Elias and others, and Kanattegedarawattshena claimed by Tukkuwawaduge Elias; on the south by Millehena declared Crown; and on the west by the Gansabhawa path.

Matara Kachechi,
August 6, 1910.

W. L. KINDERSLEY,
Assistant Government Agent.



Surveyor-General's Office,
Colombo, May 3, 1909.

Scale of 8 Chains to an Inch.

J. B. M. RIDOUT,
for Acting Surveyor-General.