

Ceylon Government Gazette

Published by Authority.

No. 5,900 — FRIDAY, JANUARY 16, 1903.

PART I.—General : Minutes, Proclamations, Appointments,
and General Government Notifications.

PART II.—Legal and Judicial.

PART III.—Provincial Administration.

PART IV.—Marine and Mercantile.

PART V.—Municipal and Local.

Separate paging is given to each Part in order that it may be filed separately.

Part III. — Provincial Administration.

	PAGE		PAGE
Land Sales :—		Land Acquisition Notices	140
Western Province	122	Land Resumption Notices	—
Central Province	—	Notices under Ordinance No. 1 of 1897 ... <i>Suppl.</i>	81
Northern Province	—	Abstracts of Season Reports	—
Southern Province	127	Notices under "The Forest Ordinance"	—
Eastern Province	128	Sales of Arrack, Opium, and Toll Rents	—
North-Western Province	133	Miscellaneous Provincial and District Notices:—	
North-Central Province	136	Sales of Salt and Timber	141
Province of Uva	—	Notifications of Close Season, Infected Areas, &c.	—
Province of Sabaragamuwa	137	Specifications under "The Irrigation Ordinance"	—

NOTICES UNDER THE WASTE LANDS ORDINANCES.

Order under Section 4, Sub-section (1), of "The Waste Lands Ordinances, 1897, 1899, and 1900,"
declaring the Land to be Crown Property.

In the matter of the land commonly called or known as Kitulpelahena, situate in the village of Mologgamuwa in the Morawak korale of the Matara District, in the Southern Province, and of "The Waste Lands Ordinances, 1897, 1899, and 1900."

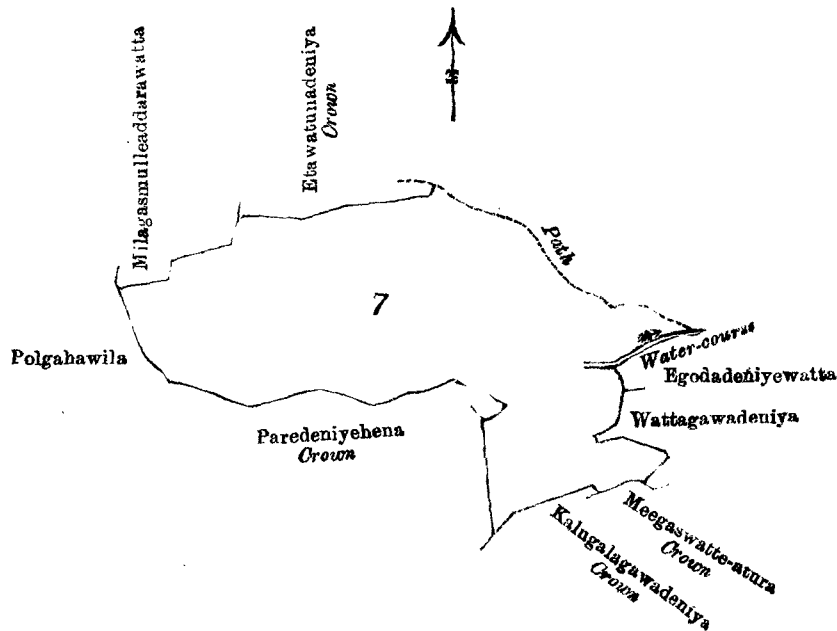
WHEREAS in pursuance of section 1 of the said Ordinances it was duly notified on the 27th day of March, One thousand Nine hundred and Two, that if no claim to the land commonly called or known as Kitulpelahena, situate in the village of Mologgamuwa in the Morawak korale of the Matara District, in the Southern Province, containing in extent 16 acres 1 rood and 39 perches, and shown as lot 7 in sheets O₃¹⁵—₁₁ and O₄¹⁵—₁₂ and in preliminary plan 19, and in the annexed certified tracing therefrom, was made to the Special Officer appointed under section 28 of the said Ordinances within the period of three months from the date specified in such notice, such land would be deemed the property of the Crown and dealt with on account of the Crown (*vide* notice No. 873):

And whereas (1) Konkaduwege Puchiappu and (2) Kiramage Ukkuhami, both of Mologgamuwa, made claim thereto; and whereas the said claimants have withdrawn their claim to the said land, I, John George Fraser, Special Officer appointed under section 28 of the said Ordinances, under

and by virtue of the powers vested in me in that behalf by section 4 of the said Ordinance No. 1 of 1899, do hereby on this 5th day of November, 1902, order and declare, under section 4, sub-section (1), of the said Ordinances, that the said land, as more fully described herein below, is the property of the Crown.

Description of the Land referred to.

The land commonly called or known as Kitulpelahena, situate in the village of Mologgamuwa in the Morawak korale of the Matara District, in the Southern Province, containing in extent 16 acres 1 rood and 39 perches, shown as lot 7 in sheets O₃¹⁵—11 and O₄¹⁵—12 and in preliminary plan 19, as described in the annexed certified tracing therefrom, and bounded as follows: on the north by Millagasmulla-addarawatta belonging to Konkaduwege Punciappu and others, Etawetunadeniya



Scale of 8 Chains to an Inch.

Situation: Mologgamuwa village in Udugaha pattu of Morawak korale.

Preliminary plan 19.

Lot.	Name of Land.	Extent. A. R. P.
7	Kitulpelahena	16 1 39

Sheets O₃¹⁵—11 and O₄¹⁵—12

Surveyor-General's Office,
Colombo, December 20, 1901.

P. D. WARREN,
Acting Surveyor-General.

belonging to Crown, the footpath, the village limit of Moragala; on the east by the water-course, Egodadeniyewatta belonging to Konkaduwege Punciappu and others, Wattagawadeniya belonging to ditto; on the south by Meegaswatteatura belonging to Crown, Kalugalgawadeniya belonging to Crown, Paredeniyehena belonging to Crown; on the west by Polgahawila belonging to Konkaduwege Punciappu and others.

J. G. FRASER,
Special Officer.

Order under Section 4, Sub-section (1), of "The Waste Lands Ordinances, 1897, 1899, and 1900,"
admitting Land to be Private Property.

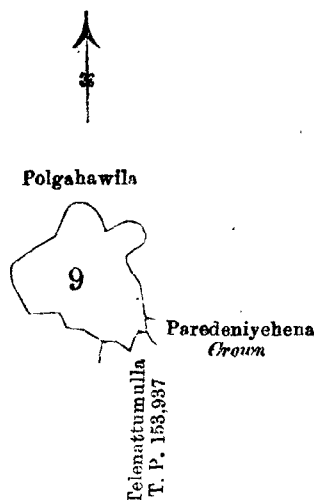
In the matter of the land commonly called or known as Udakumburagawakoratuwa, situate in the village of Mologgamuwa in the Morawak korale of the Matara District, in the Southern Province, and of "The Waste Lands Ordinances, 1897, 1899, and 1900."

WHEREAS in pursuance of section 1 of the said Ordinances it was duly notified on the 27th day of March, One thousand Nine hundred and Two, that if no claim to the land commonly called or known as Udakumburagawakoratuwa, situate in the village of Mologgamuwa in the Morawak korale of the Matara District, in the Southern Province, containing in extent 2 acres and 28 perches, and shown as lot 9 in sheet O₃¹⁵-11 and in preliminary plan No. 19, and in the annexed certified tracing therefrom, was made to the Special Officer appointed under section 28 of the said Ordinances within the period of three months from the date specified in such notice, such land would be deemed the property of the Crown and dealt with on account of the Crown (*vide* notice No. 873):

And whereas (1) Konkaduwege Punchi Appu and (2) Kiramage Ukkuhami, both of Mologgamuwa, made claim thereto, and I, John George Fraser, Special Officer appointed under section 28 of the said Ordinances, made due inquiry into such claim; I, with the consent of His Excellency the Governor, do hereby admit the claim of the said claimants to the said land, as more fully described herein below, under section 4, sub-section (1), of the said Ordinances.

Description of the Land referred to.

The land commonly called or known as Udakumburagawakoratuwa, situate in the village of Mologgamuwa in the Morawak korale of the Matara District, in the Southern Province, containing in extent 2 acres and 28 perches, shown as lot 9 in sheet O₃¹⁵-11 and in preliminary plan 19, as described in the annexed certified tracing, and bounded as follows: on the north by Polgahawila



Scale of 8 Chains to an Inch.

Situation: Mologgamuwa village in Udugaha pattu of Morawak korale.

Preliminary plan 19.

Lot.	Name of Land.	Extent. A. R. P.
9	Udakumburagawakoratuwa	2 0 28

Sheet O₃¹⁵-11

Surveyor-General's Office,
Colombo, December 20, 1901.

P. D. WARREN,
Acting Surveyor-General.

belonging to Konkaduwege Punchiappu and others; on the east by Polgahawila belonging to Konkaduwege Punchiappu and others, Paredeniyehena belonging to Crown; on the south by Tebunattumulla sold by Crown to Hewawitaranage Dinakahami (T.P. 153,937); on the west by Polgahawila belonging to Konkaduwege Punchiappu and others.

Beralapanatara, November 5, 1902.

J. G. FRASER,
Special Officer.

Matara S.O. 667

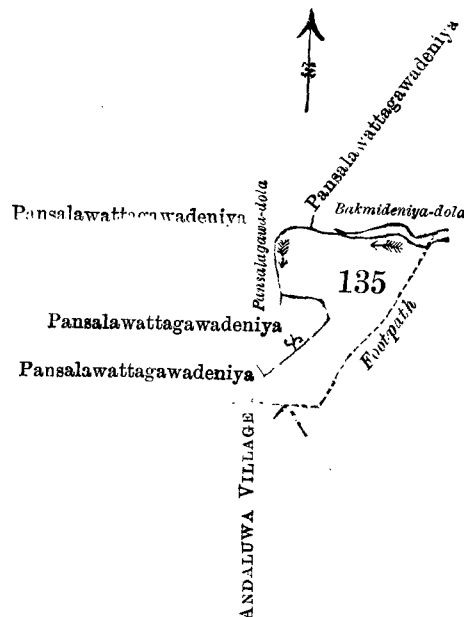
Order under Section 2 of "The Waste Lands Ordinances, 1897, 1899, and 1900," declaring the Land to be Crown Property.

In the matter of the land commonly called or known as Pansalawattehena, situate in the village of Pasgoda in the Morawak korale of the Matara District, in the Southern Province, and of "The Waste Lands Ordinances, 1897, 1899, and 1900."

THE notice required by section 1 of "The Waste Lands Ordinances, 1897, 1899, and 1900," having been duly published in manner prescribed by that section in respect of the above-named land (*vide* notice No. 1,030), and no claim having been made to the said land or to any interest therein within the period of three months from the date specified in the said notice, I, John George Fraser, Special Officer appointed under section 28 of the said Ordinances, under and by virtue of the powers vested in me in that behalf by section 2 of the said Ordinances, do hereby on this 9th day of November, 1902, order and declare that the said land, as more fully described herein below, situate in the village of Pasgoda in the Morawak korale of the Matara District, in the Southern Province, and shown as lot 135 in sheets O₂₀₋₂₈¹⁵ and O₃₆₋₄₄¹⁵ in preliminary plan No. 21, and in the annexed certified tracing therefrom, and containing in extent 2 acres 2 roods and 37 perches, is the property of the Crown.

Description of the Land referred to.

The land commonly called or known as Pansalawattehena, situate in the village of Pasgoda in the Morawak korale of the Matara District, in the Southern Province, containing in extent 2 acres 2 roods and 37 perches, shown as lot 135 in sheets O₂₀₋₂₈¹⁵ and O₃₆₋₄₄¹⁵ and in preliminary plan No. 21 and in the annexed certified tracing therefrom, and bounded as follows: on the north by Pansalawattagawadeniya claimed by Ratnapala Terunnanse, the Bakmideniyedola; on the east by the



Scale of 8 Chains to an Inch.

Preliminary plan 21.

Situation: Pasgoda village in Udugaha pattu of Morawak korale.

Lot.	Name of Land.	Extent.
		A. R. P.
135	Pansalawatta	2 2 37
	Sheets O ₂₀₋₂₈ ¹⁵ and O ₃₆₋₄₄ ¹⁵	

Surveyor-General's Office,
Colombo, May 30, 1902.

J. L. HAMPTON,
Acting Assistant Surveyor-General.

footpath; on the south by the village limit of Andaluwa; on the west by Pansalawattagawadeniya claimed by Ratnapala Terunnanse, the Pansalagawadola, Pansalawattagawadeniya claimed by Ratnapala Terunnanse.

Urubokka, November 9, 1902.
Matara S.O. 668

J. G. FRASER,
Special Officer.

Order under Section 2 of "The Waste Lands Ordinances, 1897, 1899, and 1900,"
declaring Lands to be Crown Property.

In the matter of the lands commonly called or known as Denihena-atura and Andaramulleheneatura, situate in the village of Ehalakanda in the Morawak korale of the Matara District, in the Southern Province, and of "The Waste Lands Ordinances, 1897, 1899, and 1900."

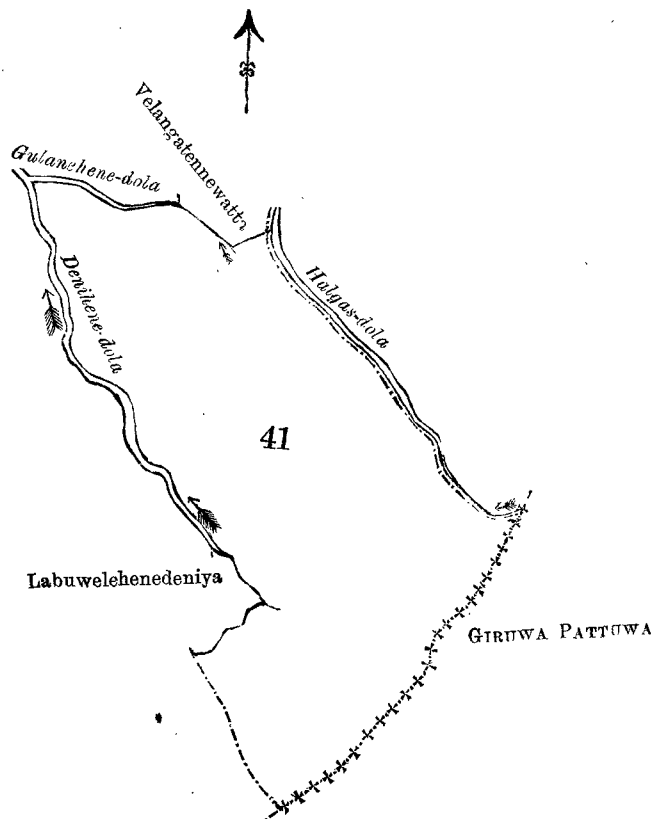
THE notice required by section 1 of "The Waste Lands Ordinances, 1897, 1899, and 1900," having been duly published in manner prescribed by that section in respect of the above-named lands (*vide* notice No. 1,018), and no claim having been made to the said lands or to any interest therein within the period of three months from the date specified in the said notice, I, John George Fraser, Special Officer appointed under section 28 of the said Ordinances, under and by virtue of the powers vested in me in that behalf by section 2 of the said Ordinances, do hereby on this Eighth day of November, 1902, order and declare that the said lands, as more fully described herein below, situate in the village of Ehalakanda in the Morawak korale of the Matara District, in the Southern Province, and shown as lots 41 and 44 in sheet O₃₆₋₄₄¹⁵ and in preliminary plan 37, and in the annexed certified tracing therefrom, and containing in extent 97 acres 3 roods and 12 perches, are the property of the Crown.

Description of Lands referred to.

The following lots, situated in the village of Ehalakanda in the Morawak korale of the Matara District, in the Southern Province, as described in the annexed certified tracings:—

Lot.	I. Preliminary plan 37.			Extent. A. R. P.
	Name of Land.			
41	Denihena-atura	95 1 32

on sheet O₃₆₋₄₄¹⁵ and bounded as follows: on the north by the Gulanehenedola, Welangatennewatta belonging to Kandambige Babunè and others; on the east by the Halgasdolá; on the south by the



Scale of 16 Chains to an Inch.

Situation: Ehalakanda village in Udugaha pattuwa of Morawak korale.

Lot.	Preliminary plan 37.			Extent. A. R. P.
	Name of Land.			
41	Denihena-atura	95 1 32

Surveyor-General's Office,
Colombo, February 26, 1902.

Sheet O₃₆₋₄₄¹⁵

J. L. HAMPTON,
for Acting Surveyor-General.

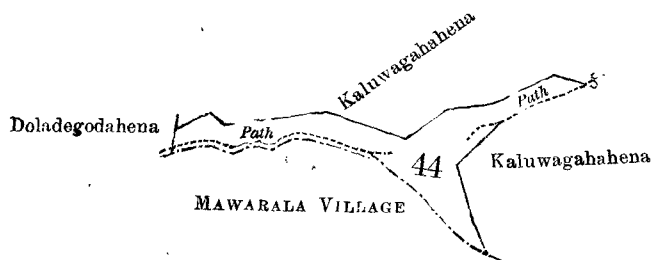
boundary of the Giruwa pattuwa; on the west by the village limit of Andaluwa, Labuwelehenedeniya claimed by Kandambige Babune and others, the Denihenedola.

II.

Preliminary plan 37.

Lot.	Name of Land.	Extent. A. R. P.
44 ...	Andaramulleheneatura ...	2 1 20

on sheet O ¹⁵₃₆₋₄₄, and bounded as follows: on the north by Kaluwagahahena claimed by Edonis Appu and others; on the east by Kaluwagahahena claimed by ditto; on the south by the village



Scale of 8 Chains to an Inch.

Situation : Ehalakanda village in Udugaha pattuwa of Morawak korale.

Preliminary plan 37.

Lot.	Name of Land.	Extent. A. R. P.
44 ...	Andaramulleheneatura ...	2 1 20

Sheet O ¹⁵₃₆₋₄₄

Surveyor-General's Office,
Colombo, February 26, 1902.J. L. HAMPTON,
for Acting Surveyor-General.

limit of Mawarala, the footpath; on the west by Doladegodahena claimed by Kandege Linthu Appu and others.

Urubokka, November 8, 1902.

J. G. FRASER,
Special Officer.

Matara S.O. 669

Order under Section 2 of "The Waste Lands Ordinances, 1897, 1899, and 1900," declaring Lands to be Crown Property.

In the matter of the lands commonly called or known as Karayalwiladeniya and Maligatenna-atura, situate in the village of Dampahala in the Morawak korale of the Matara District, in the Southern Province, and of "The Waste Lands Ordinances, 1897, 1899, and 1900."

THE notice required by section 1 of "The Waste Lands Ordinances, 1897, 1899, and 1900," having been duly published in manner prescribed by that section in respect of the above-named lands (*vide* notice No. 973), and no claim having been made to the said lands or to any interest therein within the period of three months from the date specified in the said notice, I, John George Fraser, Special Officer appointed under section 28 of the said Ordinances, under and by virtue of the powers vested in me in that behalf by section 2 of the said Ordinances, do hereby on this 9th day of November, 1902, order and declare that the said lands, as more fully described herein below, situate in the village of Dampahala in the Morawak korale of the Matara District, in the Southern Province, and shown as lots 68a and 12 in sheets O ¹⁵₅₋₁₃ and O ¹⁵₂₂₋₃₀ and in preliminary plan 20 and in the annexed certified tracings therefrom, and containing in extent 4 acres and 37 perches, are the property of the Crown.

Description of Lands referred to.

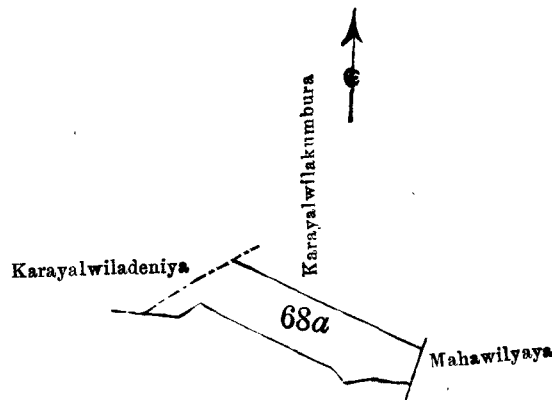
The following lots, situated in the village of Dampahala in the Morawak korale of the Matara District, in the Southern Province, as described in the annexed certified tracings:—

I.

Preliminary plan 20.

Lot.	Name of Land.	Extent. A. R. P.
68a ...	Karayalwiladeniya ...	2 1 15

on sheet O₅¹⁵—13, and bounded as follows : on the north by Karayalwilakumbura claimed by A. Dingi Appu and others ; on the east by Mahawilyaya claimed by A. Dines Appuhami and others ; on the



Scale of 8 Chains to an Inch.

Preliminary plan 20.

Situation : Dampahala village in Udugaha pattu of Morawak korale.

Lot.	Name of Land.	Extent.
		A. R. P.
68a ...	Karayalwiladeniya ...	2 1 15

Surveyor-General's Office,
Colombo, February 24, 1902.

Sheet O₅¹⁵—13

J. L. HAMPTON,
for Acting Surveyor-General.

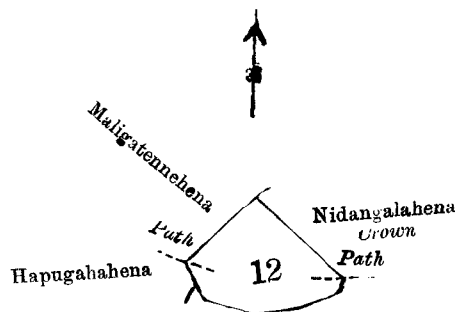
south by Karayalwilakoratua belonging to Crown ; on the west by Karayalwiladeniya claimed by D. Luwishami and others.

II.

Preliminary plan 20.

Lot.	Name of Land.	Extent.
		A. R. P.
12 ...	Maligatenneatura ...	1 3 22

on sheet O₂₂¹⁵—30, and bounded as follows : on the north by Maligatennehena claimed by Alutge Don Dines and others ; on the east by Nidangalahena belonging to Crown, the footpath to Katuwana from



Scale of 8 Chains to an Inch.

Preliminary plan 20.

Situation : Dampahala village in Udugaha pattu of Morawak korale.

Lot.	Name of Land.	Extent.
		A. R. P.
12 ...	Maligatenneatura ...	1 3 22

Surveyor-General's Office,
Colombo, February 24, 1902.

Sheet O₂₂¹⁵—30

J. L. HAMPTON,
for Acting Surveyor-General.

Dampahala ; on the south by Nidangalahena belonging to Crown ; on the west by Kapugahahena claimed by P. Kottanhami and others, Maligatennehena claimed by Alutge Don Dines and others.

J. G. FRASER,
Special Officer.

Urubokka, November 9, 1902.

Matara S.O. 670

**Order under Section 2 of "The Waste Lands Ordinances, 1897, 1899, and 1900,"
declaring Lands to be Crown Property.**

In the matter of the lands commonly called or known as Tanahenyaya, Mananhenaihaladeniya, Kina-attehenedeniya, and Mananhenepahaladeniya, situate in the village of Andaluwa in the Morawak korale of the Matara District, in the Southern Province, and of "The Waste Lands Ordinances, 1897, 1899, and 1900."

THE notice required by section 1 of "The Waste Lands Ordinances, 1897, 1899, and 1900," having been duly published in manner prescribed by that section in respect of the above-named lands (*vide* notice No. 1,006), and no claim having been made to the said lands or to any interest therein within the period of three months from the date specified in the said notice, I, John George Fraser, Special Officer appointed under section 28 of the said Ordinances, under and by virtue of the powers vested in me in that behalf by section 2 of the said Ordinances, do hereby on this 8th day of November, 1902, order and declare that the said lands, as more fully described herein below, situate in the village of Andaluwa in the Morawak korale of the Matara District, in the Southern Province, and shown as lots 34, 35, 36, and 40 in sheets O_{20—28}¹⁵ and O_{36—44}¹⁵ and in preliminary plan 39, and in the annexed certified tracing therefrom, and containing in extent 90 acres 2 roods and 12 perches, are the property of the Crown.

Description of Lands referred to.

The following lots, situated in the village of Andaluwa in the Morawak korale of the Matara District, in the Southern Province, as described in the annexed certified tracing:—

Preliminary plan 39.

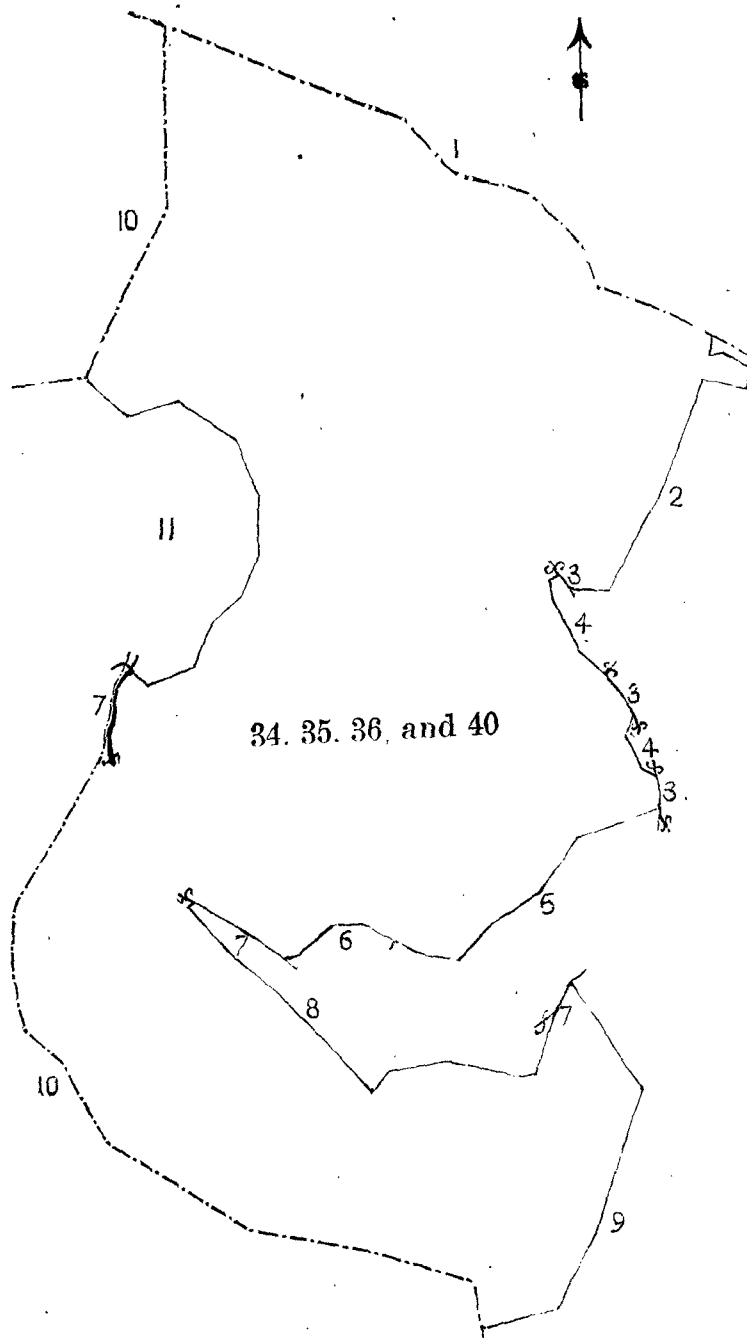
Lot.	Name of Land.	Extent.		
		A.	R.	P.
34 ...	Tanahenyaya ...	89	2	0
35 ...	Mananhenaihaladeniya ...	0	2	20
36 ...	Kina-attehenedeniya ...	0	0	32
40 ...	Mananhenepahaladeniya ...	0	1	0
		90	2	12

on sheet O_{20—28}¹⁵ and O_{36—44}¹⁵, and bounded as follows: on the north by the village limit of Pasgoda; on the east by Kina-attehena claimed by Rubasinge Don Bastian and others, the Kina-attehenedola, Urapilussumulla claimed by Rubasinge Don Bastian and others, Tanahena claimed by ditto, Poddalawatta belonging to ditto, Poddalawattedola, Poddalapahaladeniya claimed by Rubasinge Don Bastian and others, Mahakumburehena claimed by Rubasinge Don Janis and others; on the south by the village limit of Rotumba; on the west by the village limit of Rotumba, the Galpottehenedola, Galpottehena claimed by Rubasinge Don Bastian and others, the village limit of Rotumba-

Urubokka, November 8, 1902.

J. G. FRASER,
Special Officer.

[For Tracing see page 89]



Scale of 8 Chains to an Inch.
Preliminary plan 39.

Situation : Andoluwa village in Udugaha pattu of Morawak korale.

Lot.	Name of Land.	Extent.		
		A.	R.	P.
34	Tanahenyaya	89	2	0
35	Mananhenaihaladeniya	0	2	20
36	Geeattahenedeniya	0	0	32
40	Mananhenepahaladeniya	0	1	0
		90	2	12

Sheets O₂₀₋₂₈¹⁵ and O₃₆₋₄₄¹⁵

Surveyor-General's Office,
Colombo, April 9, 1902.

J. L. HAMPTON,
for Acting Surveyor-General.

Description of Boundaries of the Block comprising Lots 34, 35, 36, and 40 in Preliminary Plan 39.

Lot.	Name of Land.	Lot.	Name of Land.
1	Pasgoda village	7	Water-course
2	Geeallahena	8	Pohotdolapahaladeniya
3	Water-course	9	Mahakumburehena
4	Urapilussumulla	10	Rotumba village
5	Tanahena	11	Galpottehena
6	Pohotdolawatta		

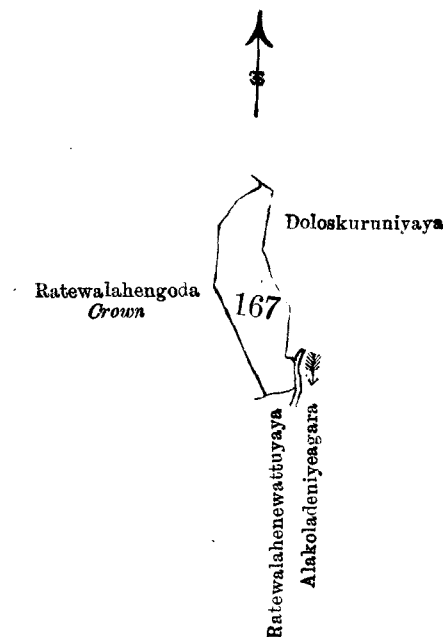
Order under Section 2 of "The Waste Lands Ordinances, 1897, 1899, and 1900," declaring Land to be Crown Property.

In the matter of the Land commonly called or known as Ratambaladeniyeatmaga, situate in the village of Ginnaliya in the Morawak korale of the Matara District, in the Southern Province, and of "The Waste Lands Ordinances, 1897, 1899, and 1900."

THE notice required by section 1 of "The Waste Lands Ordinances, 1897, 1899, and 1900," having been duly published in manner prescribed by that section in respect of the above-named land (*vide* notice No. 918), and no claim having been made to the said land or to any interest therein within the period of three months from the date specified in the said notice, I, John George Fraser, Special Officer appointed under section 28 of the said Ordinances, under and by virtue of the powers vested in me in that behalf by section 2 of the said Ordinances, do hereby on this 10th day of November, 1902, order and declare that the said land, as more fully described herein below, situate in the village of Ginnaliya in the Morawak korale of the Matara District, in the Southern Province, and shown as lot 167 in preliminary plan 22 and in the annexed certified tracing therefrom, and containing in extent 1 acre 2 roods and 27 perches, is the property of the Crown.

Description of the Land referred to.

The land commonly called or known as Ratambaladeniyeatmaga, situate in the village of Ginnaliya in the Morawak korale of the Matara District, in the Southern Province, containing in extent 1 acre 2 roods and 27 perches, shown as lot 167 in sheet O¹⁰₅₄₋₆₂ and in preliminary plan 22, and in the annexed certified tracing therefrom, and bounded as follows : on the north by Ratewalahengoda



Scale of 8 Chains to an Inch.

Situation : Ginnaliya village in Udugaha pattuwa of Morawak korale.

Preliminary plan 22.

Lot.	Name of Land.	Extent.
		A. R. P.
167	Ratambaladeniya-atmaga	1 2 27

Sheet O¹⁰₅₄₋₆₂

Surveyor-General's Office,
Colombo, February 15, 1902.

J. L. HAMPTON,
for Acting Surveyor-General.

belonging to Crown ; on the east by Doloskuruniyaya claimed by D. F. de S. Abeywardana and others, the Alakoladeniyegara ; on the south by Ratewalahenewattuyaya belonging to G. Ukkuwe and others ; on the west by Ratewalahengoda belonging to Crown.

Urubokka, November 10, 1902.
Matara S.O. 672

J. G. FRASER,
Special Officer.

Order under Section 4, Sub-section (1), of "The Waste Lands Ordinances, 1897, 1899, and 1900,"
declaring the Lands to be Crown Property.

In the matter of the lands commonly called or known as Hettigedeniyemulla, Panwiladeniya, Panwiladeniyaturuyaya, Narandeniya, Olmorewattedeniya, Puwakdolahenedeniya, Oliunewattaheneaturuyaya, Ihalapuwakdolahenedeniya, and Pahalapuwakdolahenedeniya, situate in the village of Ginnaliya in the Morawak korale of the Matara District, in the Southern Province, and of "The Waste Lands Ordinances, 1897, 1899, and 1900."

WHEREAS in pursuance of section 1 of the said Ordinances it was duly notified on the 16th day of May, One thousand Nine hundred and Two, that if no claim to the lands commonly called or known as Hettigedeniyemulla, Panwiladeniya, Panwiladeniyaturuyaya, Narandeniya, Olmorewattedeniya, &c., situate in the village of Ginnaliya in the Morawak korale of the Matara District, in the Southern Province, containing in extent 293 acres 3 roods and 24 perches, and shown as lots 76, 116, 117, 140, 160, 161, 162, 163, and 164 in sheet O¹⁰₅₄₋₆₂ and in preliminary plan No. 22, and in the annexed certified tracing therefrom, was made to the Special Officer appointed under section 28 of the said Ordinances within the period of three months from the date specified in such notice, such lands would be deemed the property of the Crown and dealt with on account of the Crown (*vide* notice No. 949):

And whereas one Lewanage Wattuhami of Ginnaliya made claim thereto; and whereas the said claimant has withdrawn his claim to the said lands, I, John George Fraser, Special Officer appointed under section 28 of the said Ordinances, under and by virtue of the powers vested in me in that behalf by section 4 of the said Ordinance No. 1 of 1899, do hereby on this 9th day of November 1902, order and declare, under section 4, sub-section (1), of the said Ordinances, that the said lands as more fully described herein below, are the property of the Crown.

Description of Lands referred to.

The following lots, situated in the village of Ginnaliya in the Morawak korale of the Matara District, in the Southern Province, as described in the annexed certified tracing:—

Preliminary plan 22.

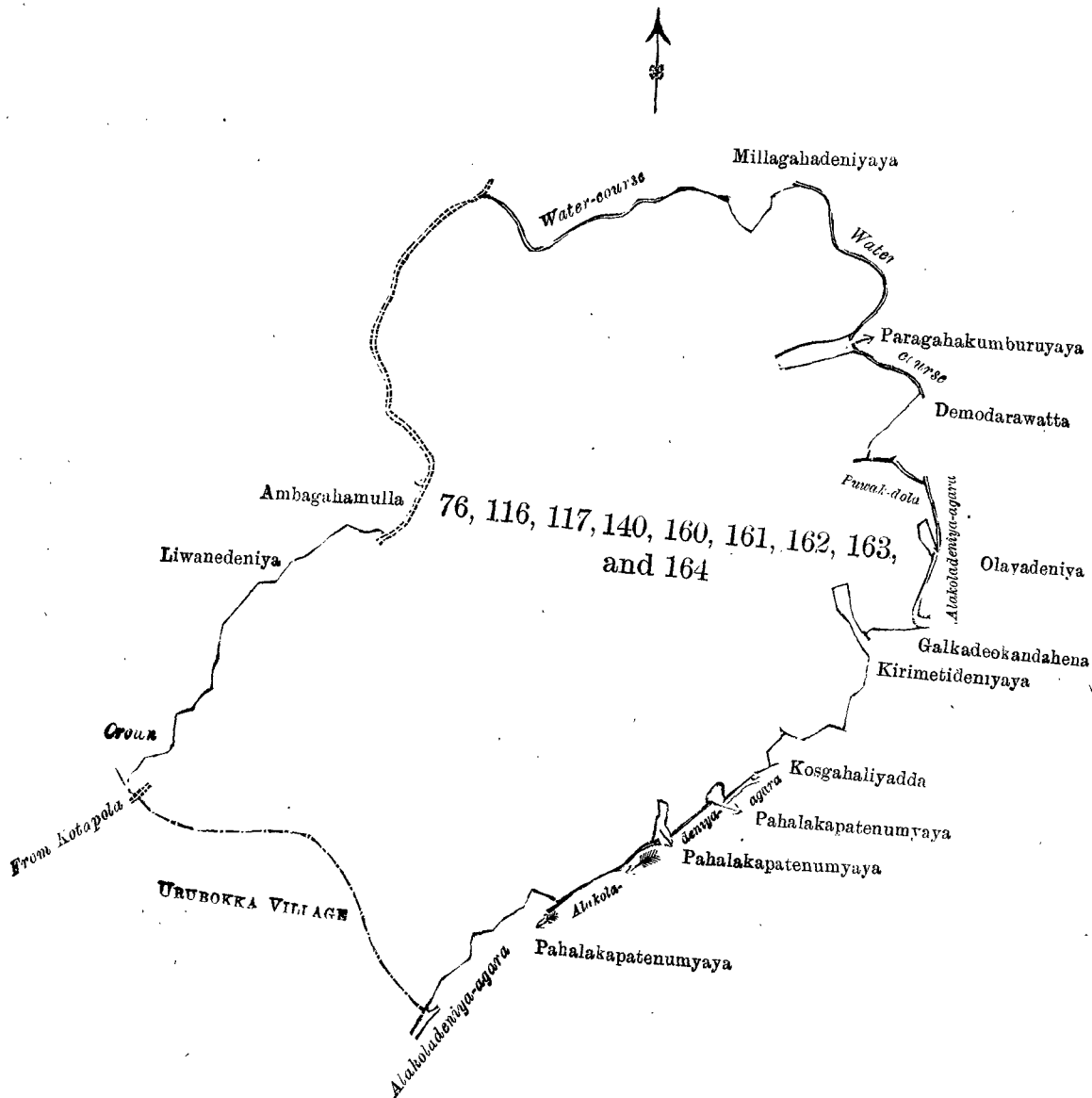
Lot.	Name of Land.	Extent.		
		A.	R.	P.
76	Hettigedeniyemulla	0	0	24
116	Panwiladeniya	1	0	15
117	Panwiladeniya-aturuyaya	191	3	0
140	Narandeniya	2	2	12
160	Olmorewattedeniya	0	1	16
161	Puwakdolahenedeniya	0	0	33
162	Oliunewattaheneaturuyaya	97	0	26
163	Ihalapuwakdolahenedeniya	0	1	36
164	Pahalapuwakdolahenedeniya	0	0	22
		293	3	24

on sheet O¹⁰₅₄₋₆₂, and bounded as follows: on the north by the water-course, Millegahadeniyaya belonging to Lewanage Wattuhami and others; on the east by the water-course, Paragahakumburuyaya belonging to Nawaratnaradage Babe and others, the water-course, Demodarawatta belonging to ditto, the Puwakdola, the Alakoladeniya-agara, Olayadeniya claimed by Ratnappulliradage Ukkuwa and others, Galkadeokandehena claimed by H. D. F. Abegunasekera and others, Kirimetideniyaya belonging to D. D. A. Wijeyasekera and others, Kosgahaliyadda belonging to M. Davit and others, Pahalakapatenumyaya belonging to D. D. A. Wijeyasekera and others, the Alakoladeniya-agara; on the south by the village limit of Urubokka; on the west by Lewanadeniya belonging to Crown, Ambaghamulla claimed by Abewickrama Wijesekera Don Davit and others, the minor road from Dapana to Urubokka.

Urubokka, November 9, 1902.

J. G. FRASER,
Special Officer.

[For Tracing see page 92]



Scale of 16 Chains to an Inch.

Situation : Ginnaliya village in Udugaha pattu of Morawak korale.

Preliminary plan 22.

Lot.	Name of Land.	Extent.		
		A.	R.	P.
76	Hettigedeniyemulla	0	0	24
116	Panwiladeniya	1	0	15
117	Panwiladeniya-aturuyaya	191	3	0
140	Narandeniya	2	2	12
160	Olmorawattedeniya	0	1	16
161	Puwakdolahenedeniya	0	0	33
162	Olinuwatteneaturuyaya	97	0	26
163	Ihalapuwakdolahenedeniya	0	1	36
164	Pahalapuwakdolahenedeniya	0	0	22
		293	3	24

Sheet O₅₄¹⁰—62

Surveyor-General's Office,
Colombo, March 13, 1902.

Matara S.O. 673

J. L. HAMPTON,
for Acting Surveyor-General.

Order under Section 4, Sub-section (1), of "The Waste Lands Ordinances, 1897, 1899, and 1900,"
admitting Land to be Private Property.

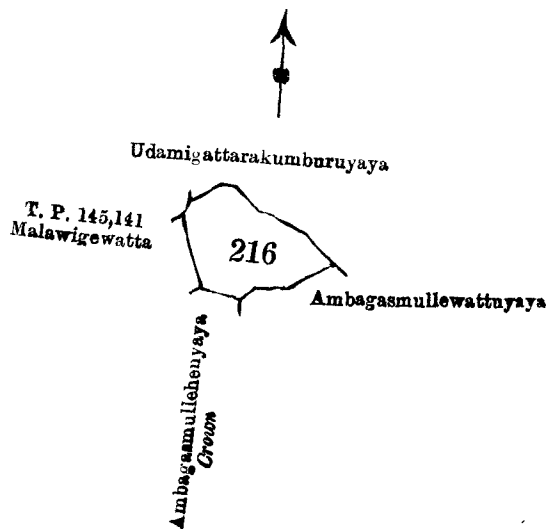
In the matter of the land commonly called or known as Ambagasmullehena, situate in the village of Beralapanatara in the Morawak korale of the Matara District, in the Southern Province, and of "The Waste Lands Ordinances, 1897, 1899, and 1900."

WHEREAS in pursuance of section 1 of the said Ordinances it was duly notified on the 2nd day of May, One thousand Nine hundred and Two, that if no claim to the land commonly called or known as Ambagasmullehena, situate in the village of Beralapanatara in the Morawak korale of the Matara District, in the Southern Province, containing in extent 1 acre 3 roods and 29 perches, and shown as lot 216 in sheet O¹⁰₅₂₋₆₀ and in preliminary plan No. 33, and in the annexed certified tracing therefrom, was made to the Special Officer appointed under section 28 of the said Ordinances within the period of three months from the date specified in such notice, such land would be deemed the property of the Crown and dealt with on account of Crown the (*vide* notice No. 917):

And whereas one Malawige Lokuhami of Beralapanatara made claim thereto, and I, John George Fraser, Special Officer appointed section 28 of the said Ordinances, made due inquiry into such claim; I, with the consent of His Excellency the Governor, do hereby admit the claim of the said claimant to the said land, as more fully described herein below, under section 4, sub-section (1), of the Ordinances.

Description of the Land referred to.

The land commonly called or known as Ambagasmullehena, situate in the village of Beralapanatara in the Morawak korale of the Matara District, in the Southern Province, containing in extent 1 acre 3 roods and 29 perches, shown as lot 216 in sheet O¹⁰₅₂₋₆₀ and in preliminary plan No. 33, and in the annexed certified therefrom, and bounded as follows: on the north and east by



Scale of 8 Chains to an Inch.

Situation: Beralapanatara village in Udugaha patiu of Morawak korale.

Preliminary plan 33.

Lot.	Name of Land.	Extent. A. R. P.
216	Ambagasmullehena	1 3 29

Sheet O¹⁰₅₂₋₆₀

Surveyor-General's Office,
Colombo, March 12, 1902.

J. L. HAMPTON,
for Acting Surveyor-General.

Udamigattarakumburuyaya belonging to D. J. W. Wellappuli and others; on the south by Ambagasmullewattuyaya belonging to Ganhwage Dantu Hami and others, Ambagasmullehenyaya belonging to Crown; on the west by Malawigewatta belonging to Malawige Loku Hami and others. Malawigekumbura sold by Crown to Atukoralepatirana Don Kostan and others (T.P. 145,141).

Beralapanatara, November 6, 1902.
Matara S.O. 674

J. G. FRASER,
Special Officer.

**Order under Section 4, Sub-section (1), of "The Waste Lands Ordinances, 1897, 1899, and 1900,"
admitting Land to be Private Property.**

In the matter of the land commonly called or known as Medagodella, situate in the village of Beralapanatara in the Morawak korale of the Matara District, in the Southern Province, and of "The Waste Lands Ordinances, 1897, 1899, and 1900."

WHEREAS in pursuance of section 1 of the said Ordinances it was duly notified on the 2nd day of May, One thousand Nine hundred and Two, that if no claim to the land commonly called or known as Medagodella, situate in the village of Beralapanatara in the Morawak korale of the Matara District, in the Southern Province, containing in extent 1 rood and 12 perches, and shown as lot 428 in sheet O¹⁰₅₂₋₆₀ and in preliminary plan No. 33, as described in the annexed certified tracing therefrom, was made to the Special Officer appointed under section 28 of the said Ordinances within the period of three months from the date specified in such notice, such land would be deemed the property of the Crown and dealt with on account of the Crown (*vide* notice No. 916):

And whereas (1) Singappuliliyanage Wattu Hami, (2) Hewarattagalage Nonnohami, (3) Hewarattagalage Don Carolis, all of Beralapanatara, made claim thereto and I, John George Fraser, Special Officer appointed under section 28 of the said Ordinances made due inquiry into such claim; I, with the consent of His Excellency the Governor, do hereby admit the claim of the said claimants to the said land, as more fully described herein below, under section 4, sub-section (1), of the said Ordinances.

Description of the Land referred to.

The land commonly called or known as Medagodella, situate in the village of Beralapanatara in the Morawak korale of the Matara District, in the Southern Province, containing in extent 1 rood and 12 perches, shown as lot 428 in sheet O¹⁰₅₂₋₆₀ and in preliminary plan No. 33, and in the annexed certified tracing



Scale of 8 Chains to an Inch.

Situation: Beralapanatara village in Udugaha pattu of Morawak korale.

Preliminary plan 33.

Lot.	Name of Land.	Extent.
A. R. P.		
428 ...	Medagodella ...	0 1 12
	Sheet O ¹⁰ ₅₂₋₆₀	

Surveyor-General's Office,
Colombo, March 13, 1902.

J. L. HAMPTON,
for Acting Surveyor-General.

therefrom, and bounded as follows: on the north, east, south, and west by Thikmalialawanniyekumburuyaya belonging to Rattagalage Don Carolis and others.

Beralapanatara, November 5, 1902.

J. G. FRASER,
Special Officer.

Matara S.O. 675

**Order under Section 2 of "The Waste Lands Ordinances, 1897, 1899, and 1900," declaring
Land to be Crown Property.**

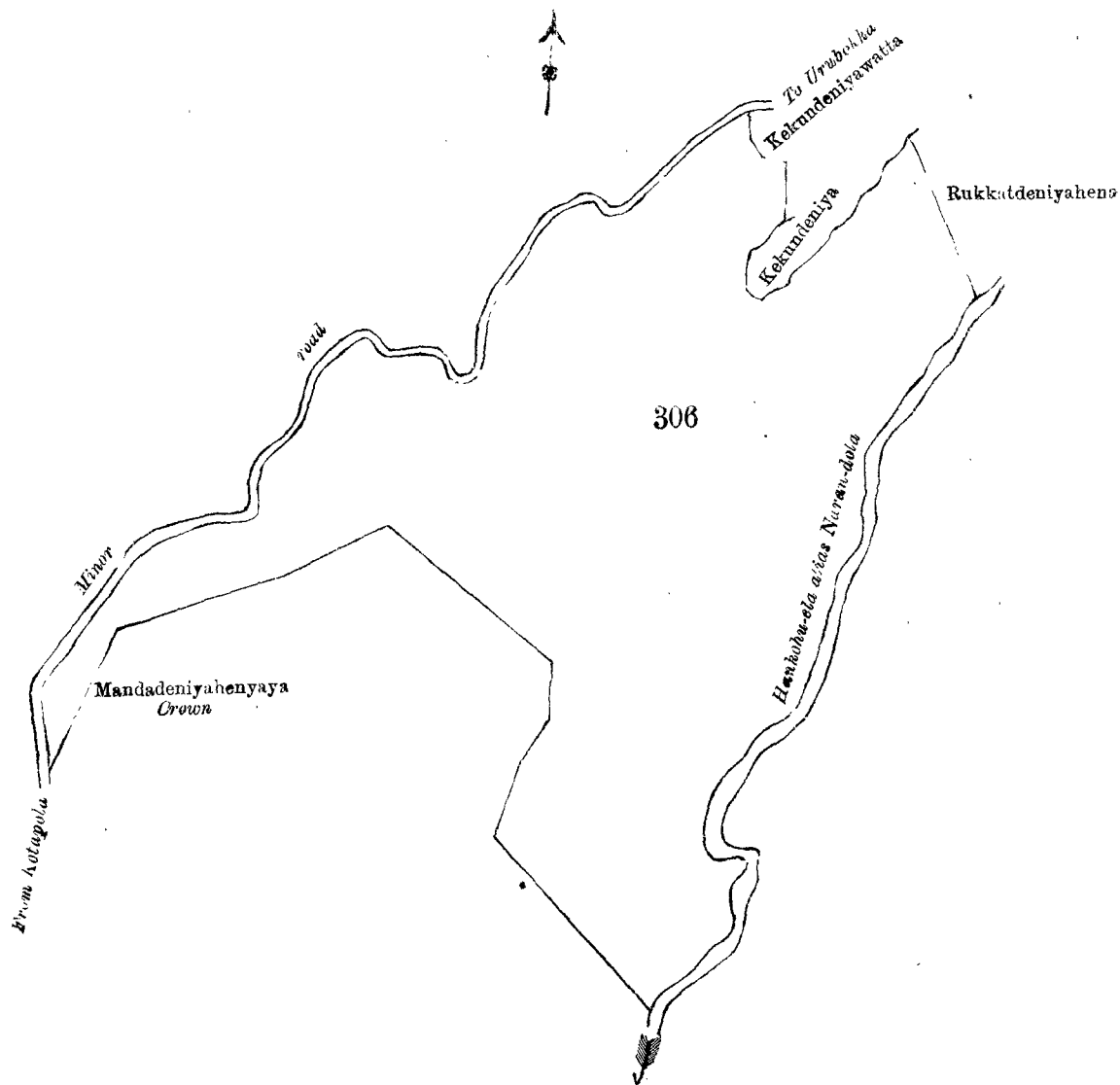
In the matter of the land commonly called or known as Hettiyadeniyehena, Dikhena, and Paranamanagehena, situate in the village of Beralapanatara in the Morawak korale of the Matara District, in the Southern Province, and of "The Waste Lands Ordinances, 1897, 1899, and 1900."

THE notice required by section 1 of "The Waste Lands Ordinances, 1897, 1899, and 1900," having been duly published in manner prescribed by that section in respect of the above-named land (*vide* notice No. 1,037), and no claim having been made to the said land or to any interest therein within the period of three months from the date specified in the said notice, I, John George Fraser, Special Officer appointed under section 28 of the said Ordinances, under and by virtue of the powers vested in me in that behalf by section 2 of the said Ordinances, do hereby on this 9th day of November, 1902, order and declare that the said land, as more fully described herein below, situate in the village

of Beralapanatara in the Morawak korale of the Matara District, in the Southern Province, and shown as lot 306 in sheet O¹⁰_{52, 53, 60, 61}, and in preliminary plan No. 33, and in the annexed certified tracing therefrom, and containing in extent 57 acres 1 rood and 19 perches, is the property of the Crown.

Description of the Land referred to.

The land commonly called or known as Hettiyadeniyehena, Dikhena, and Paranamanagehena, situated in the village of Beralapanatara in the Morawak korale of the Matara District, in the Southern Province, containing in extent 57 acres 1 rood and 19 perches, shown as lot 306 in sheet O¹⁰_{52, 53, 60, and 61}, and in the annexed certified tracing therefrom, and bounded as follows: on the north by the minor road from Kotapola to Urubokka, Kekundeniyewatta belonging to



Scale of 8 Chains to an Inch.

Preliminary plan 33.

Lot 306 called Hettiyadeniyehena, Dikhena, Paranamanagehena, in extent 57A. 1R. 19P., situated in Beralapanatara village in Morawak korale.

Surveyor-General's Office,
Colombo, February 25, 1902.

Cadastral sheet O¹⁰_{52, 53, 60, 61}

J. L. HAMPTON,
for Acting Surveyor-General.

Beralapanatara Vihare, Kekundeniya belonging to ditto; on the east by Rukkadeniyehena claimed by D. D. W. Jayasuriya and others, the Hankohu-ela alias Narandola; on the south by Mandadeniyehenyaya claimed by D. D. W. Jayasuriya and others; on the west by the minor road from Kotapola to Urubokka.

Urubokka, November 9, 1902.
Matara S.O. 676

J. G. FRASER,
Special Officer.

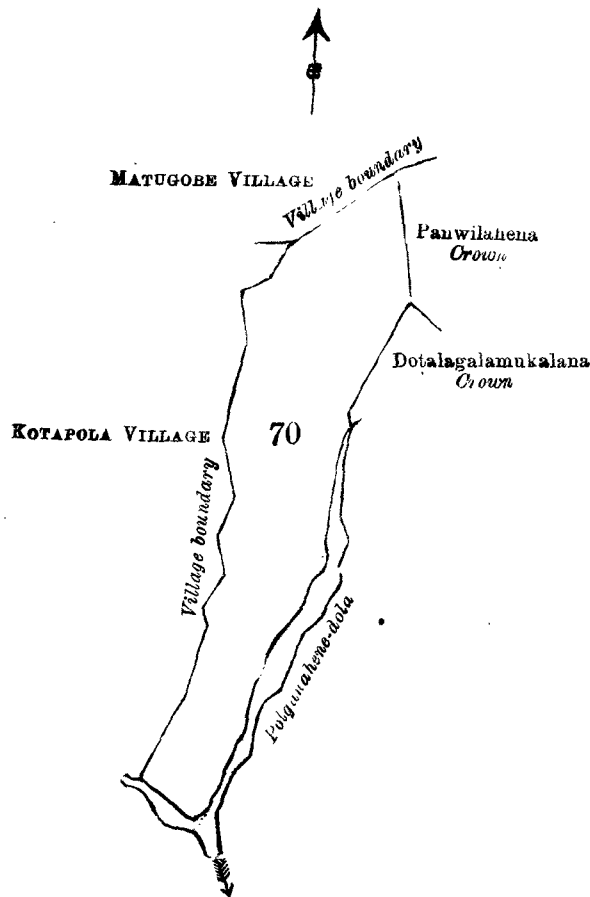
**Order under Section 2 of "The Waste Lands Ordinances, 1897, 1899, and 1900,"
declaring Land to be Crown Property.**

In the matter of the land commonly called or known as Polgahahenedolamukalana, situate in the village of Beralapanatara in the Morawak korale of the Matara District, in the Southern Province, and of "The Waste Lands Ordinances, 1897, 1899, and 1900."

THE notice required by section 1 of "The Waste Lands Ordinances, 1897, 1899, and 1900," having been duly published in manner prescribed by that section in respect of the above-named land (*vide* notice No. 1,034), and no claim having been made to the said land or to any interest therein within the period of three months from the date specified in the said notice, I, John George Fraser, Special Officer appointed under section 28 of the said Ordinances, under and by virtue of the powers vested in me in that behalf by section 2 of the said Ordinances, do hereby on this 9th day of November, 1902, order and declare that the said land, as more fully described herein below, situate in the village of Beralapanatara in the Morawak korale of the Matara District, in the Southern Province, and shown as lot 70 in sheets O₃₅₋₄₃¹⁰ and O₅₁₋₅₉¹⁰ and in preliminary plan 33 and in the annexed certified tracing therefrom, and containing in extent 11 acres 1 rood and 27 perches, is the property of the Crown.

Description of the Land referred to.

The land commonly called or known as Polgahahenedolamukalana, situated in the village of Beralapanatara in the Morawak korale of the Matara District, in the Southern Province, containing in extent 11 acres 1 rood and 27 perches, shown as lot 70 in sheets O₃₅₋₄₃¹⁰ and O₅₁₋₅₉¹⁰ and preliminary plan 33, and in the annexed certified tracing therefrom, and bounded as follows: on the north



Scale of 8 Chains to an Inch.

Situation: Beralapanatara village in Morawak korale.
Preliminary plan 33.

Lot.	Name of Land.	Extent. A. R. P.
70	Polgahahenedolamukalana	11 1 27
Surveyor-General's Office, Colombo, February 25, 1902.		J. L. HAMPTON, for Acting Surveyor-General.
	Cadastral 8 chain sheets O ₃₅₋₄₃ ¹⁰ and O ₅₁₋₅₉ ¹⁰	

by the village limit of Matugobe; on the east by Panwilehena belonging to Crown, Dotalagalamukalana belonging to Crown, the Polgahahenedola; on the south by the Polgahahenedola; on the west by the village limit of Kotapola.

Urubokka, November 9, 1902.
Matara S.O. 677

J. G. FRASER,
Special Officer.

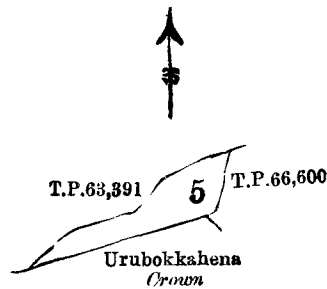
Order under Section 2 of "The Waste Lands Ordinances, 1897, 1899, and 1900," declaring
Land to be Crown Property.

In the matter of the land commonly called or known as Dotalugalamukalana, situate in the village of Beralapanatara in the Morawak korale of the Matara District, in the Southern Province, and of "The Waste Lands Ordinances, 1897, 1899, and 1900."

THE notice required by section 1 of "The Waste Lands Ordinances, 1897, 1899, and 1900," having been duly published in manner prescribed by that section in respect of the above-named land (*vide* notice No. 1,036), and no claim having been made to the said land or to any interest therein within the period of three months from the date specified in the said notice, I, John George Fraser, Special Officer appointed under section 23 of the said Ordinances, under and by virtue of the powers vested in me in that behalf by section 2 of the said Ordinances, do hereby on this 9th day of November, 1902, order and declare that the said lands, as more fully described herein below, situate in the village of Beralapanatara in the Morawak korale of the Matara District, in the Southern Province, and shown as lot 5 in sheets O¹⁰_{35, 36, 43, 44} and in preliminary plan 33, and in the annexed certified tracing therefrom, and containing in extent 1 acre and 10 perches, is the property of the Crown.

Description of the Land referred to.

The land commonly called or known as Dotalugalamukalana, situated in the village of Beralapanatara in the Morawak korale of the Matara District, in the Southern Province, containing in extent 1 acre and 10 perches, shown as lot 5 in sheets O¹⁰_{35, 36, 43, 44} and preliminary plan 33, and in the



Scale of 8 Chains to an Inch.

Situation : Beralapanatara village of Morawak korale.
Preliminary plan 33.

Lot.	Name of Land.	Extent.
		A. R. P.
5 ...	Dotalugalamukalana ...	1 0 10
	Cadastral sheet O ¹⁰ _{35, 36, 43, 44}	

Surveyor-General's Office,
Colombo, February 25, 1902.

J. J. HAMPTON,
for Acting Surveyor-General.

annexed certified tracing therefrom, and bounded as follows : on the north and east by Urubokkahenewatta sold by Crown (T.P. 63,391 and 66,600); on the south by Urubokkahena belonging to Crown; on the west by Urubokkahenewatta sold by Crown (T.P. 63,391).

Urubokka, November 9, 1902.
Matara S.O. 678

J. G. FRASER,
Special Officer.

Order under Section 2 of "The Waste Lands Ordinances, 1897, 1899, and 1900," declaring
Land to be Crown Property.

In the matter of the land commonly called or known as Gomawilamukalana, Kaluangodamukalana, &c., situate in the village of Beralapanatara in the Morawak korale of the Matara District, in the Southern Province, and of "The Waste Lands Ordinances, 1897, 1899, and 1900."

THE notice required by section 1 of "The Waste Lands Ordinances, 1897, 1899, and 1900," having been duly published in manner prescribed by that section in respect of the above-named land (*vide* notice No. 1,035), and no claim having been made to the said land or to any interest therein within the period of three months from the date specified in the said notice, I, John George Fraser, Special Officer appointed under section 28 of the said Ordinances, under and by virtue of the powers vested in me in that behalf by section 2 of the said Ordinances, do hereby on this 9th day of November, 1902, order and declare that the said land, as more fully described herein below, situate in the village of Beralapanatara in the Morawak korale of the Matara District, in the Southern Province, and shown as lot 416 in sheet O¹⁰₅₂₋₆₀ and in preliminary plan No. 33, and in the annexed certified tracing therefrom, and containing in extent 88 acres 1 rood 30 perches, is the property of the Crown.

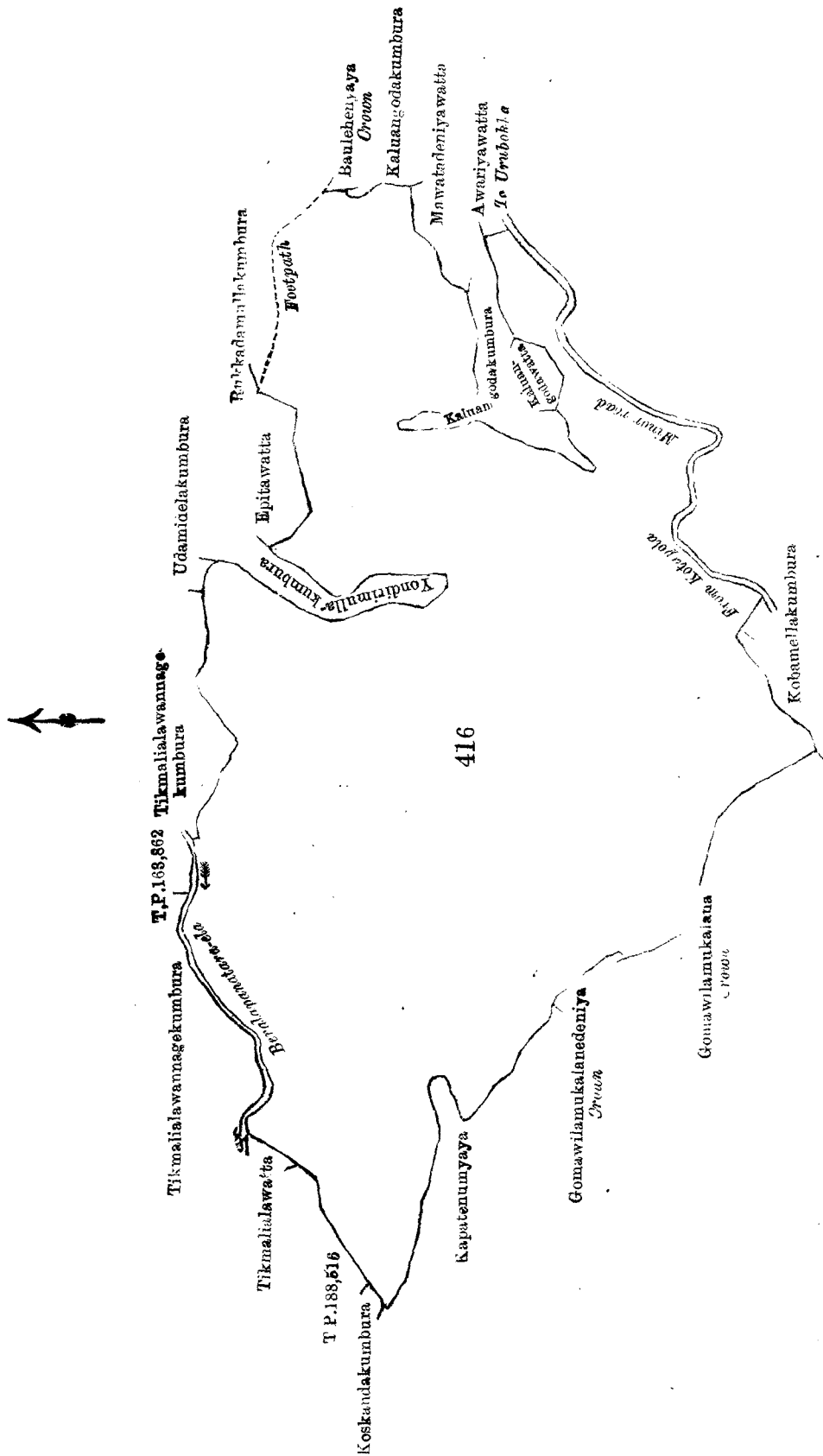
Description of the Land referred to.

The land commonly called or known as Gomawilamukalana, Kaluangodamukalana, &c., situated in the village of Beralapanatara in the Morawak korale of the Matara District, in the Southern Province, containing in extent 88 acres 1 rood and 30 perches, shown as lot 416 in sheet O¹⁰₅₂₋₆₀ and in preliminary plan 33, and in the the annexed certified tracing therefrom, and bounded as follows: on the north by the Beralapanatara-ela, Tikmalialawannigekumbura sold by Crown to L. Don Carolis and others (T.P. 163,862), Tikmalialawannigekumbura belonging to L. Don Carolis and others, Udamedalakumbura belonging to ditto, Yondirimullakumbura belonging to Ekanayakage Dines Hami and others, Epatawatta belonging to ditto, Rukadamullakumbura belonging to L. Don Carolis and others, the footpath; on the east by Bewlehenyaya belonging to Crown, Kaluangodakumbura, belonging to Ekanayakage Dines and others, Mawatadeniyewatta belonging to P. Andrisa, Kaluangodakumbura belonging to Ekanayakage Dines Hami and others, Kaluangodawatta belonging to ditto, Awariyawatta belonging to Attadasse Unnanse; on the south by the minor road from Kotapola to Urubokka, Kobomellakumbura belonging to Kattadige Kiri Appu and others, Gomawilamukalana belonging to Crown; on the west by Gomawilamukalancedeniya belonging to Crown, Kapatenumyaya belonging to Ranahinge Andris and others, Koskandakumbura sold by Crown to Pitawitage Kiri Appu and others (T.P. 188,516), Tikmalialawatta belonging to L. Don Carolis and others.

Urubokka, November 9, 1902.

J. G. FRASER,
Special Officer.

[For Tracing see page 99]



Scale of 8 Chains to an Inch.

Preliminary plan 33.

Situation : Beralapanatura village in Morawak^{korale}.

Name of Land.

Extent.

A. R. P.

Lot.	Name of Land.	Extent.
416	Gomawilamukalana, Kaluangodamukalana. &c....	38 1 30

Surveyor-General's Office,
Colombo, February 25, 1902.

Cadastral sheet O 10
52-60

J. L. HAMPTON,
for Acting Surveyor-General.

Matara S.O. 679

Order under Section 4, Sub-section (1), of "The Waste Lands Ordinances, 1897, 1899, and 1900,"
declaring the Land to be Crown Property.

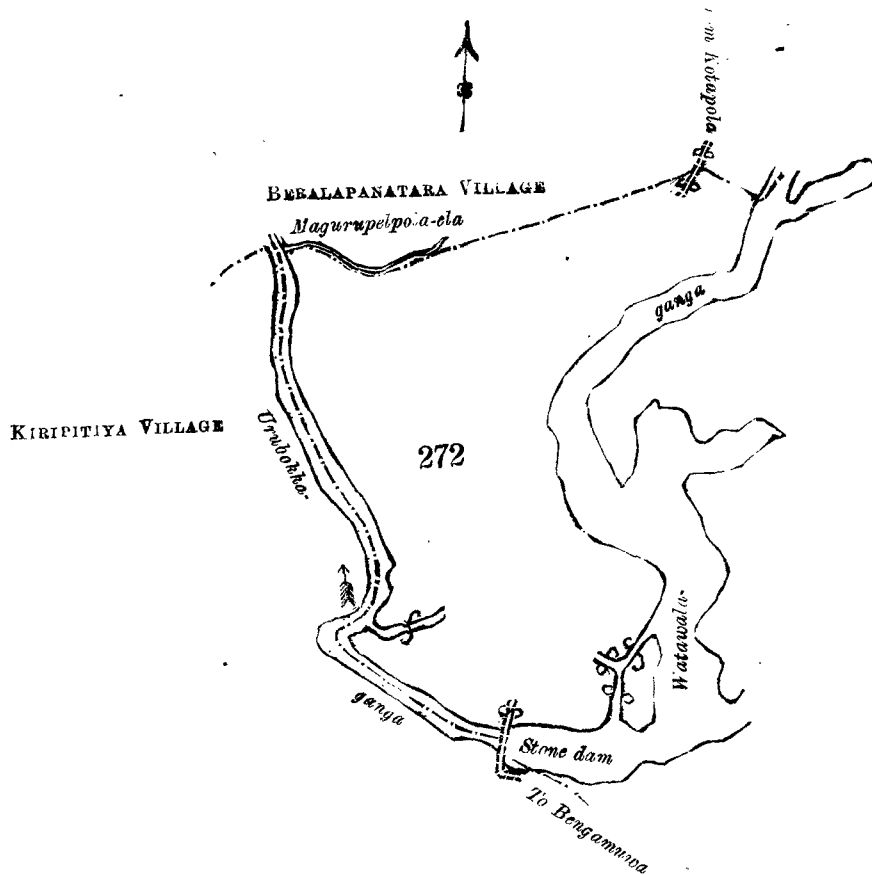
In the matter of the land commonly called or known as Edandawalahena, situate in the village of Urubokka in the Morawak korale of the Matara District, in the Southern Province, and of "The Waste Lands Ordinances, 1897, 1899, and 1900."

WHEREAS in pursuance of section 1 of the said Ordinances it was duly notified on the 4th day of July, One thousand Nine hundred and Two, that if no claim to the land commonly called or known as Edandawalahena, situate in the village of Urubokka in the Morawak korale of the Matara District, in the Southern Province, containing in extent 23 acres 3 roods and 10 perches, and shown lot 272 in sheet O¹⁰₅₃₋₆₁ and in preliminary plan No. 23, and in the annexed certified tracing therefrom, was made to the Special Officer appointed under section 28 of the said Ordinances within the period of three months from the date specified in such notice, such land would be deemed the property of the Crown and dealt with on account of the Crown (*vide* notice No: 980):

And whereas one Don Nikulas Abewickrama of Urubokka made claim thereto; and whereas the said claimant has withdrawn his claim to the said land, I, John George Fraser, Special Officer appointed under section 28 of the said Ordinances, under and by virtue of the powers vested in me in that behalf by section 4 of the said Ordinance No. 1 of 1899, do hereby on this 8th day of November, 1902, order and declare, under section 4, sub-section (1), of the said Ordinances, that the said land, as more fully described herein below, is the property of the Crown.

Description of the Land referred to.

The land commonly called or known as Edandawalahena, situate in the village of Urubokka in the Morawak korale of the Matara District, in the Southern Province, containing in extent 23 acres 3 roods and 10 perches, shown as lot 272 in sheet O¹⁰₅₃₋₆₁ and in preliminary plan No. 23, and in the annexed certified tracing therefrom, and bounded as follows: on the north by the Magurupelpola-ela



Scale of 8 Chains to an Inch.

Preliminary plan 23.

Lot.	Name of Land.	Extent.
		A. R. P.
272	Edandawalahena	23 3 10

Surveyor-General's Office,
Colombo, March 19, 1902.

Sheet O¹⁰₅₃₋₆₁

J. L. HAMPTON,
for Acting Surveyor-General.

and the village limits of Beralapanatara; on the east by the Watawala-ganga; on the south by the Urubokka-ganga; on the west by the Urubokka-ganga.

Urubokka, November 8, 1902.
Matara S.O. 680

J. G. FRASER,
Special Officer.

Order under Section 4, Sub-section (1), of "The Waste Lands Ordinances, 1897, 1899, and 1900,"
admitting Land to be Private Property.

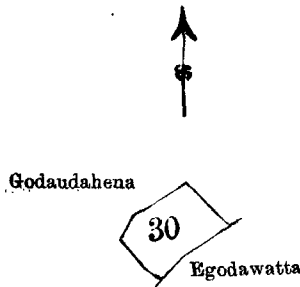
In the matter of the land commonly called or known as Beruwatthena, situate in the village or Urubokka in the Morawak korale of the Matara District, in the Southern Province, and of "The Waste Lands Ordinances, 1897, 1899, and 1900."

WHEREAS in pursuance of section 1 of the said Ordinances it was duly notified on the 11th day of July, One thousand Nine hundred and Two, that if no claim to the land commonly called or known as Beruwatthena, situate in the village of Urubokka in the Morawak korale of the Matara District, in the Southern Province, containing in extent 3 roods and 36 perches, and shown as lot 30 in sheet O₅₃₋₆₁¹⁰ and in preliminary plan No. 23, and in the annexed certified tracing therefrom, was made to the Special Officer appointed under section 28 of the said Ordinances within the period of three months from the date specified in such notice, such land would be deemed the property of the Crown and dealt with on account of the Crown (*vide* notice No. 988):

And whereas one Migel Perera Mahawidanage Sube Hami of Beralapanatara made claim thereto, and I, John George Fraser, Special Officer appointed under section 28 of the said Ordinances, made due inquiry into such claim; I do hereby admit the claim of the said claimant to the said land, as more fully described herein below, under section 4, sub-section (1), of the said Ordinances.

Description of the Land referred to.

The land commonly called or known as Beruwatthena, situate in the village of Urubokka in the Morawak korale of the Matara District, in the Southern Province, containing in extent 3 roods and 36 perches, shown as lot 30 in sheet O₅₃₋₆₁¹⁰ and preliminary plan 23, and in the annexed certified tracing therefrom, and bounded as follows: on the north by Godaudahena claimed by S. W.



Situation: Urubokka village in Udugaha pattu of Morawak korale.

Lot.	Name of Land.	Extent.
		A. R. P.
30	Beruwatthena	0 3 36

Sheet O₅₃₋₆₁¹⁰

Surveyor-General's Office,
Colombo, March 22, 1900.

S. J. C. MORE,
for Surveyor-General.

Don Andris and others; on the east and south by Egodawatta belonging to Liyanage Kaluwa and others; on the west by Godaudahena claimed by S. W. Don Andris and others.

Urubokka, November 8, 1902.

J. G. FRASER,
Special Officer.

Order under Section 4, Sub-section (1), of "The Waste Lands Ordinances, 1897, 1899, and 1900,"
admitting Land to be Private Property.

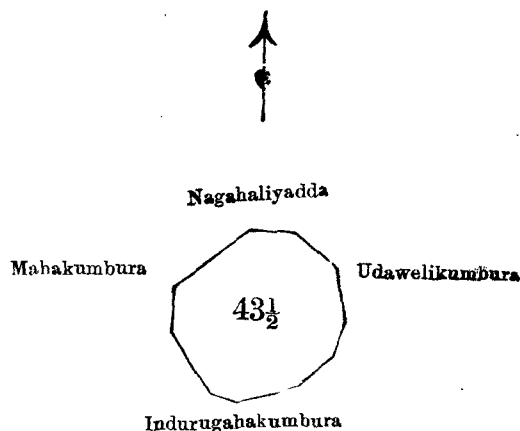
In the matter of the land commonly called or known as Kuttimedagoda, situate in the village of Urubokka in the Morawak korale of the Matara District, in the Southern Province, and of "The Waste Lands Ordinances, 1897, 1899, and 1900."

WHEREAS in pursuance of section 1 of the said Ordinances it was duly notified on the 11th day of July, One thousand Nine hundred and Two, that if no claim to the land commonly called or known as Kuttimedagoda, situate in the village of Urubokka in the Morawak korale of the Matara District, in the Southern Province, containing in extent 4 acres, and shown as lot 43½ in sheet O₅¹⁵-13 and preliminary plan 23, and in the annexed certified tracing therefrom, was made to the Special Officer appointed under section 28 of the said Ordinances within the period of three months from the date specified in such notice, such land would be deemed the property of the Crown and dealt with on account of the Crown (*vide* notice No. 988):

And whereas (1) Frederick William Weerakoon, (2) John David Weerakoon, and (3) Don Nikulas Abewickrama, all of Urubokka, made claim thereto; and I, John George Fraser, Special Officer appointed under section 28 of the said Ordinances, made due inquiry into such claim; I do hereby admit the claim of the said claimants to the said land, as more fully described herein below, under section 4, sub-section (1), of the said Ordinances.

Description of the Land referred to.

The land commonly called or known as Kuttimedagoda, situate in the village of Urubokka in the Morawak korale of the Matara District, in the Southern Province, containing in extent 4 acres, shown as lot 43½ in sheet O₅¹⁵-13 and in preliminary plan No. 23, and in the annexed certified tracing



Situation: Urubokka village in Udugaha pattu of Morawak korale.

Lot.	Name of Land.	Extent.
		A. R. P.
43½	Kuttimedagodahena	4 0 0

Sheet O₅¹⁵-13

Surveyor-General's Office,
Colombo, March 22, 1900.

S. J. C. MORE,
for Surveyor-General.

therefrom, and bounded as follows: on the north by Nagahaliyadda belonging to D. N. Abewickrama and others; on the east by Udawelikumbura claimed by Urubokka Pansala; on the south by Indurugahakumbura belonging to W. R. Sadrís and others; on the west by Mahakumbura belonging to D. N. Abewickrama and others.

Urubokka, November 8, 1902.
Matara S.O. 682

J. G. FRASER,
Special Officer.

Order under Section 4, Sub-section (1), of "The Waste Lands Ordinances, 1897, 1899, and 1900,"
admitting Land to be Private Property.

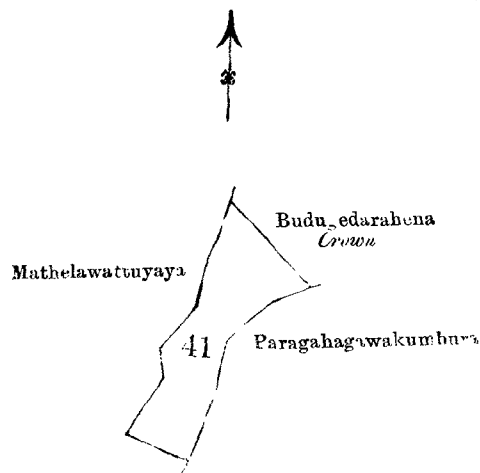
In the matter of the land commonly called or known as Paragahagawakumburehena, situate in the village of Urubokka in the Morawak korale of the Matara District, in the Southern Province, and of "The Waste Lands Ordinances, 1897, 1899, and 1900."

WHEREAS in pursuance of section 1 of the said Ordinances it was duly notified on the Eleventh day of July, One thousand Nine hundred and Two, that if no claim to the land commonly called or known as Paragahagawakumburehena, situate in the village of Urubokka in the Morawak korale of the Matara District, in the Southern Province, containing in extent 2 acres 3 roods and 10 perches, and shown as lot 41 in sheet O₅₃₋₆₁¹⁰ and preliminary plan 23, and in the annexed certified tracing therefrom, was made to the Special Officer appointed under section 28 of the said Ordinances within the period of three months from the date specified in such notice, such land would be deemed the property of the Crown and dealt with on account of the Crown (*vide* notice No. 988):

And whereas (1) Ataudapatiranage Siman Hami, (2) Ataudapatiranage Kiri Appu, (3) Ataudapatiranage Babun Hami, and (4) Ataudapatiranage Jayan Hami, all of Urubokka, made claim thereto; and I, John George Fraser, Special Officer appointed under section 28 of the said Ordinances, made due inquiry into such claim; I do hereby admit the claim of the said claimants to the said land, as more fully described herein below, under section 4, sub-section (1), of the said Ordinances.

Description of the Land referred to.

The land commonly called or known as Paragahagawakumburehena, situate in the village of Urubokka in the Morawak korale of the Matara District, in the Southern Province, containing in extent 2 acres 3 roods and 10 perches, shown as lot 41 in sheet O₅₃₋₆₁¹⁰ and preliminary plan 23, and in the



Situation: Urubokka village in Udugaha pattu of Morawak korale.

Lot.	Name of Land.	Extent. A. R. P.
41	Paragahagawakumburehena	2 3 10

Sheet O₅₃₋₆₁¹⁰

Surveyor-General's Office,
Colombo, March 22, 1902.

S. J. C. MORE,
for Surveyor-General.

annexed certified tracing therefrom, and bounded as follows: on the north by Budgedarahena belonging to Crown; on the east by Paragahagawakumbura belonging to S. W. Don Andris and others; on the south by Paragahagawakumbura belonging to ditto; on the west by Madelawattuyaya belonging to A. Siman Hami and others.

Urubokka, November 8, 1902.
Matara S.O. 683

J. G. FRASER,
Special Officer.

Order under Section 4, Sub-section (1), of "The Waste Lands Ordinances, 1897, 1899, and 1900,"
admitting Land to be Private Property.

In the matter of the lands commonly called, or known as Tumbaowitekoratuwa and Horakandandeniya *alias* Tumbaowita, situate in the village of Urubokka in the Morawak korale of the Matara District, in the Southern Province, and of "The Waste Lands Ordinances, 1897, 1899, and 1900"

WHEREAS in pursuance of section 1 of the said Ordinances it was duly notified on the 4th day of July, One thousand Nine hundred and Two, that if no claim to the lands commonly called or known as Tumbaowitekoratuwa, Horakandandeniya *alias* Tumbaowita, situate in the village of Urubokka in the Morawak korale of the Matara District, in the Southern Province, containing in extent 4 acres and 31 perches, and shown as lots 62 and 63 in sheet O₅₋₁₃¹⁵ and in preliminary plan No. 23, and in the annexed certified tracing therefrom, was made to the Special Officer appointed under section 28 of the said Ordinances within the period of three months from the date specified in such notice, such lands would be deemed the property of the Crown and dealt with on account of the Crown (*vide* notice No. 972):

And whereas (1) Ataudapatirange Babun Hami and (2) Don Nikulas Abayawickrama, both of Urubokka, made claim thereto, and I, John George Fraser, Special Officer appointed under section 28 of the said Ordinances, made due inquiry into such claim; I do hereby admit the claim of the said claimants to the said lands, as more fully described herein below, under section 4, sub-section (1), of the said Ordinances.

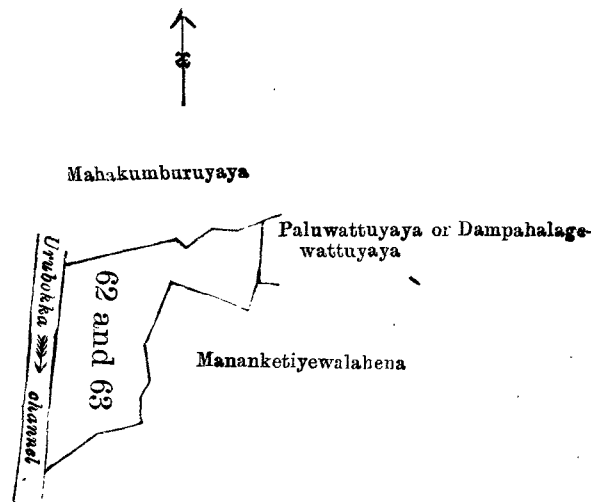
Description of Lands referred to.

The following lots, situated in the village of Urubokka in the Morawak korale of the Matara District, in the Southern Province, as described in the annexed certified tracing:—

Preliminary plan 23.

Lot.	Name of Land.	Extent. A. R. P.
62 ...	Tumbaowitekoratuwa ...	0 3 20
63 ...	Horakandandeniya <i>alias</i> Tumbaowita ...	3 1 11
		4 0 31

in sheet O₅₋₁₃¹⁵, and bounded as follows: on the north by Mahakumburuyaya belonging to D. F. de S. Abewardena and others; on the east by Paluwattuyaya *alias* Dampahalagewattuyaya belonging to



Scale of 8 Chains to an Inch.

Situation: Urubokka village in Udugaha pattu of Morawak korale.

Lot.	Name of Land.	Extent. A. R. P.
62 ...	Tumbaowitekoratuwa ...	0 3 20
63 ...	Horakandandeniya or Tumbaowita ...	3 1 11
		4 0 31

Surveyor-General's Office,
Colombo, March 19, 1902.

Sheet O₅₋₁₃¹⁵

J. L. HAMPTON,
for Acting Surveyor-General.

H. D. F. Abegunasekara and others, Mananketiyevalahena claimed by ditto; on the south by Mananketiyevalahena claimed by ditto; on the west by the Urubokka-ganga.

Urubokka November 7, 1902.
Matara S.O. 684

J. G. FRASER,
Special Officer.

Order under Section 4, Sub-section (1), of "The Waste Lands Ordinances, 1897, 1899, and 1900," admitting Land to be Private Property.

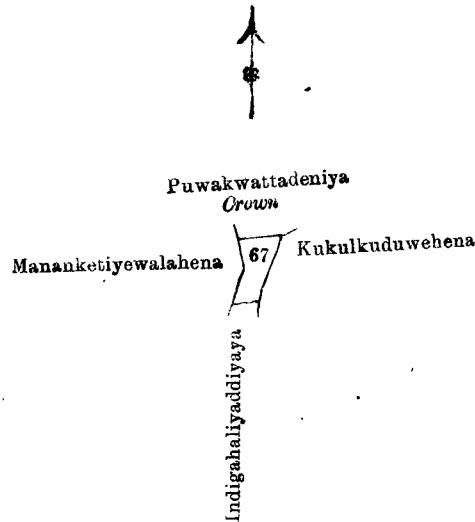
In the matter of the land commonly called or known as Kukulukuduwedeniya, situate in the village of Urubokka in the Morawak korale of the Matara District, in the Southern Province, and of "The Waste Lands Ordinances, 1897, 1899, and 1900."

WHEREAS in pursuance of section 1 of the said Ordinances it was duly notified on the Fourth day of July, One thousand Nine hundred and Two, that if no claim to the land commonly called or known as Kukulukuduwedeniya, situate in the village of Urubokka in the Morawak korale of the Matara District, in the Southern Province, containing in extent 1 rood and 13 perches, and shown as lot 67 in sheet O₅₋₁₃¹⁵ and in preliminary plan 23, and in the annexed certified tracing therefrom, was made to the Special Officer appointed under section 28 of the said Ordinances within the period of three months from the date specified in such notice, such land would be deemed the property of the Crown and dealt with on account of the Crown (*vide* notice No. 972):

And whereas (1) Hendrick Dias Ferdinandes Abegunasekera and (2) Don Nikulas Abewickrama, both of Urubokka, made claim thereto, and I, John George Fraser, Special Officer appointed under section 28 of the said Ordinances, made due inquiry into such claim; I do hereby admit the claim of the said claimants to the said land, as more fully described herein below, under section 4, sub-section (1), of the said Ordinances.

Description of the Land referred to.

The land commonly called or known as Kukulukuduwedeniya, situate in the village of Urubokka in the Morawak korale of the Matara District, in the Southern Province, containing in extent 1 rood and 13 perches, shown as lot 67 in sheet O₅₋₁₃¹⁵ and in preliminary plan 23, and in the



Scale of 8 Chains to an Inch.

Situation: Urubokka village in Udugaha pattu of Morawak korale.

Preliminary plan 23.

Lot.	Name of Land.	Extent. A. R. P.
67	Kukulukuduwedeniya	0 1 13

Sheet O₅₋₁₃¹⁵

Surveyor-General's Office,
Colombo, March 19, 1902.

J. L. HAMPTON,
for Acting Surveyor-General.

annexed certified tracing therefrom, and bounded as follows: on the north by Puwakwattadeniya belonging to Crown; on the east by Kukulukuduwehena claimed by D. N. Abewickrama and others; on the south by Indigahaliyaddiyaya belonging to ditto; on the west by Mananketiyewalahena claimed by H. D. F. Abegunasekera and others.

Urubokka, November 7, 1902.
Matara S.O. 685

J. G. FRASER,
Special Officer.

**Order under Section 4, Sub-section (1), of "The Waste Lands Ordinances, 1897, 1899, and 1900,"
admitting Land to be Private Property.**

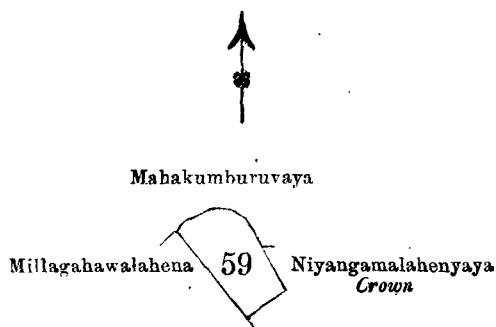
In the matter of the land commonly called or known as Millagahawattahena, situate in the village of Urubokka in the Morawak korale of the Matara District, in the Southern Province, and of "The Waste Lands Ordinances, 1897, 1899, and 1900."

WHEREAS in pursuance of section 1 of the said Ordinances it was duly notified on the 4th day of July, 1902, that if no claim to the land commonly called or known as Millagahawattahena, situate in the village of Urubokka in the Morawak korale of the Matara District, in the Southern Province, containing in extent 1 acre, and shown as lot 59 in sheet O₅₋₁₃¹⁵ and in preliminary plan 23, as described in the annexed certified tracing therefrom, was made to the Special Officer appointed under section 28 of the said Ordinances within the period of three months from the date specified in such notice, such land would be deemed the property of the Crown and dealt with on account of the Crown (*vide* notice No. 972) :

And whereas (1) Ataudapatiranage Siman Hami, (2) Ataudapatiranage Babun Hami, and (3) Ataudapatiranage Kiri Appu, all of Urubokka, made claim thereto, and I, John George Fraser, Special Officer appointed under section 28 of the said Ordinances, made due inquiry into such claim; I do hereby admit the claim of the said claimants to the said land, as more fully described herein below, under section 4, sub-section (1), of the said Ordinances.

Description of the Land referred to.

The land commonly called or known as Millagahawattahena, situate in the village of Urubokka in the Morawak korale of the Matara District, in the Southern Province, containing in extent 1 acre, shown as lot 59 in sheet O₅₋₁₃¹⁵ and in preliminary plan 23, and in the annexed certified tracing therefrom, and bounded as follows: on the north by Mahakumburuvaya belonging



Scale of 8 Chains to an Inch.

Situation: Urubokka village in Udugaha pattu of Morawak korale.

Preliminary plan 23.

Lot.	Name of Land.	Extent
		A. R. P.
59	Millagahawattahena	1 0 0
	Sheet O ₅₋₁₃ ¹⁵	

Surveyor-General's Office,
Colombo, March 19, 1902.

J. L. HAMPTON,
for Acting Surveyor-General.

to D. F. de S. Abeyawardana and others; on the east by Niyangamalahenyaya belonging to Crown; on the south by Niyangamalahenyaya belonging to Crown; on the west by Millagahawattahena claimed by H. D. F. Abegunasekara and others.

Urubokka, November 7, 1902.
Matara, S.O. 686

J. G. FRASER,
Special Officer.

Order under Section 2 of "The Waste Lands Ordinances, 1897, 1899, and 1900," declaring Lands to be Crown Property.

In the matter of the lands commonly called or known as Budugedaradeniya and Halpandeniya, situate in the village of Urubokka in the Morawak korale of the Matara District, in the Southern Province, and of "The Waste Lands Ordinances, 1897, 1899, and 1900."

THE notice required by section 1 of "The Waste Lands Ordinances, 1897, 1899, and 1900," having been duly published in manner prescribed by that section in respect of the above-named lands (*vide* notice No. 972), and no claim having been made to the said lands or to any interest therein within the period of three months from the date specified in the said notice, I, John George Fraser, Special Officer appointed under section 28 of the said Ordinances, under and by virtue of the powers vested in me in that behalf by section 2 of the said Ordinances, do hereby on this 7th day of November, 1902, order and declare that the said lands, as more fully described herein below, situate in the village of Urubokka in the Morawak korale of the Matara District, in the Southern Province, and shown as lots 42 and 109 in sheets O₅₃₋₆₁¹⁰ and O₆₋₁₄¹⁵ and in preliminary plan No. 23, and in the annexed certified tracing therefrom, and containing in extent 1 acre and 31 perches, are the property of the Crown.

Description of Lands referred to.

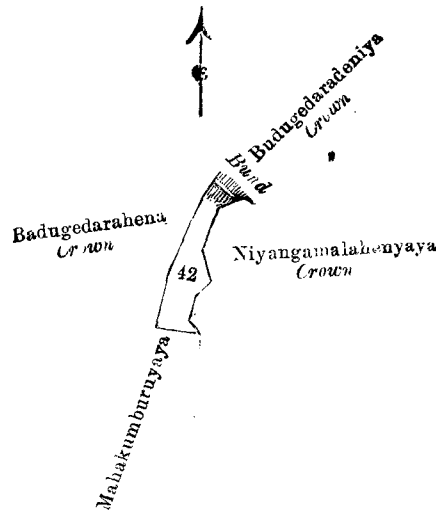
The following lots, situated in the village of Urubokka in the Morawak korale of the Matara District, in the Southern Province, as described in the annexed certified tracings :—

I.

Preliminary plan 23.

Lot.	Name of Land.	Extent.		
		A.	R.	P.
42	Budugedaradeniya	0	2	35

in sheet O₅₃₋₆₁¹⁰, and bounded as follows : on the north by Budugedaradeniya belonging to Crown ;



Scale of 8 Chains to an Inch.

Situation : Urubokka village in Udugaha pattu of Morawak korale.

Preliminary plan 23.

Lot.	Name of Land.	Extent.		
		A.	R.	P.
42	Budugedaradeniya	0	2	35

Sheet O₅₃₋₆₁¹⁰

Surveyor-General's Office,
Colombo, March 19, 1902.

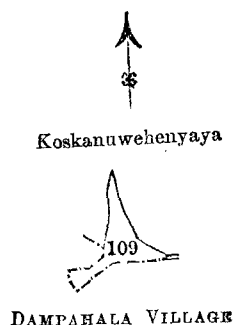
J. L. HAMPTON,
for Acting Surveyor-General.

on the east by Niyangamalahrenyaya belonging to Crown ; on the south by Mahakumburuyaya belonging to D. F. de S. Abewardana and others ; on the west by Budugedarahena belonging to Crown.

II.
Preliminary plan 23.

Lot.	Name of Land.	Extent. A. R. P.
109	Halpandeniya	0 1 36

in sheet O₆₋₁₄¹⁵ and bounded as follows : on the north and east by Koskanuwehenyaya claimed



Scale of 8 Chains to an Inch.

Situation : Urubokka village in Udugaha pattu of Morawak korale.

Preliminary plan 23.

Lot.	Name of Land.	Extent. A. R. P.
109	Halpandeniya	0 1 36

Sheet O₆₋₁₄¹⁵

Surveyor-General's Office,
Colombo, March 19, 1902.

J. L. HAMPTON,
for Acting Surveyor-General.

by D. A. S. Y. Gunawardana and others ; on the south by the village limit of Dampahala ; on the west by Koskanuwehenyaya claimed by D. A. S. Y. Gunawardana and others.

Urubokka, November 7, 1902.

J. G. FRASER,
Special Officer.

Matara S.O. 687

Order under Section 2 of "The Waste Lands Ordinances, 1897, 1899, and 1900," declaring
Lands to be Crown Property.

In the matter of the lands commonly called or known as Hindakaraldeniyehena and Gorakagahadeniya, situate in the village of Morawaka in the Morawak korale of the Matara District, in the Southern Province, and of "The Waste Lands Ordinances, 1897, 1899, and 1900."

THE notice required by section 1 of "The Waste Lands Ordinances, 1897, 1899, and 1900," having been duly published in manner prescribed by that section in respect of the above-named lands (*vide* notice No. 1,041), and no claim having been made to the said lands or to any interest therein within the period of three months from the date specified in the said notice, I, John George Fraser, Special Officer appointed under section 28 of the said Ordinances, under and by virtue of the powers vested in me in that behalf by section 2 of the said Ordinances, do hereby on this 8th day of November, 1902, order and declare that the said lands, as more fully described herein below, situate in the village of Morawaka in the Morawak korale of the Matara District, in the Southern Province, and shown as lots 93 and 99 in preliminary plan No. 40 and in sheet O₈₋₁₆¹⁴, and in the annexed certified tracings therefrom, and containing in extent 7 acres 2 roods and 17 perches, are the property of the Crown.

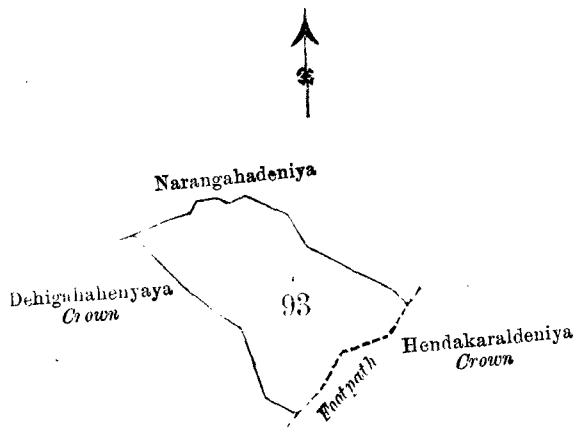
Description of Lands referred to.

The following lots, situated in the village of Morawaka in the Morawak korale of the Matara District, in the Southern Province, as described in the annexed certified tracings :—

I.
Preliminary plan 40.

Lot.	Name of Land.	Extent. A. R. P.
93	Hindakaraldeniyehena	4 3 30

in shee O₈₋₁₆¹⁴, and bounded as follows: on the north and east by Narangahadeniya claimed by



Scale of 8 Chains to an Inch.

Preliminary plan 40.

Lot 93 called Hindakaraldeniyewattahena, in extent 4A. 3R. 30P., situated in Morawaka village in
Palle pattu of Morawak korale.

Sheet O₈₋₁₆¹⁴

Surveyor-General's Office,
Colombo, April 11, 1902.

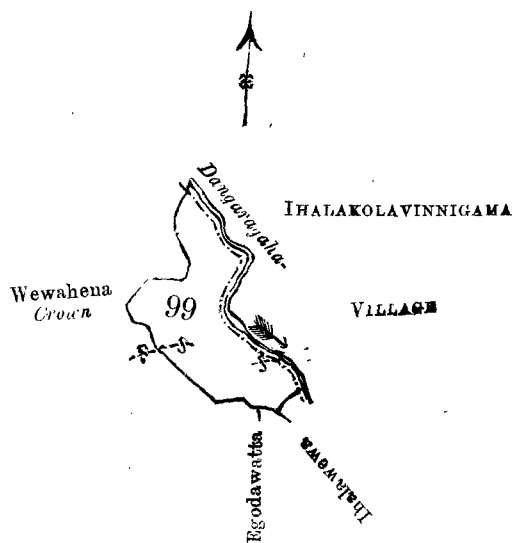
J. L. HAMPTON,
for Acting Surveyor-General.

J. Don Abaran and others; on the south by Hindakaraldeniya belonging to Crown; on the west by Dehigahahenyaya belonging to Crown.

II.

Lot.	Name of Land.	Extent. A. R. P.
99	Gorakagahadeniya	2 2 27

in sheet O₈₋₁₆¹⁴, and bounded as follows: on the north by Wewehena belonging to Crown; on the



Scale of 8 Chains to an Inch.

Lot 99 called Gorakagahadeniya, in extent 2A. 2R. 27P., situated in Morawaka village in
Palle pattu of Morawak korale.

Surveyor-General's Office,
Colombo, April 11, 1902.

Sheet O₈₋₁₆¹⁴

J. L. HAMPTON,
for Acting Surveyor-General.

east by by the Dangaragaha-ela, the village limit of Ihalakolawinnigama; on the south by Ihalawewa claimed by Liyanagama Sinno Appu and others; on the west by Wewehena belonging to Crown.

November 8, 1902.
Matara S O. 688

J. G. FRASER,
Special Officer.

Order under Section 2 of "The Waste Lands Ordinances, 1897, 1899, and 1900," declaring
Lands to be Crown Property.

In the matter of the lands commonly called or known as Narangahadeniya, Pallewattehena, and Paluwatteokanda, situate in the village of Morawaka in the Morawak korale of the Matara District, in the Southern Province, and of "The Waste Lands Ordinances, 1897, 1899, and 1900."

THE notice required by section 1 of "The Waste Lands Ordinances, 1897, 1899, and 1900," having been duly published in manner prescribed by that section in respect of the above-named lands (*vide* notice No. 1,040), and no claim having been made to the said lands or to any interest therein within the period of three months from the date specified in the said notice, I, John George Fraser, Special Officer appointed under section 28 of the said Ordinances, under and by virtue of the powers vested in me in that behalf by section 2 of the said Ordinances, do hereby on this 8th day of November, 1902, order and declare that the said land, as more fully described herein below, situate in the village of Morawaka in the Morawak korale of the Matara District, in the Southern Province, and shown as lots 94, 79, and 107 in preliminary plan No. 40 and in sheets O₈₋₁₆¹⁴ and O₂₄₋₃₂¹⁴ and in the annexed certified tracings therefrom, and containing in extent 9 acres and 29 perches, are the property of the Crown.

Description of Lands referred to.

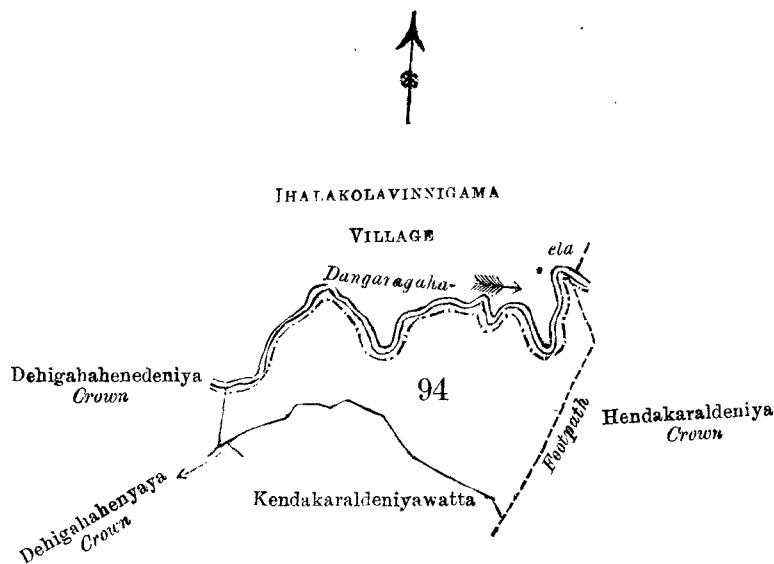
The following lots, situated in the village of Morawaka in the Morawak korale of the Matara District, in the Southern Province, as described in the annexed certified tracings:—

I.

Preliminary plan 40.

Lot.	Name of Land.	Extent.
94 ...	Narangahadeniya ...	7 0 27

in sheet O₈₋₁₆¹⁴ and bounded as follows: on the north by the Dangaragaha-ela, the village limit of Ihalakolawinnigama; on the east by Hindakaraldeniya belonging to Crown, the footpath; on



Scale of 8 Chains to an Inch.

Situation: Morawaka village in Palle pattu of Morawak korale.

Preliminary plan 40.

Lot.	Name of Land.	Extent.
94 ...	Narangahadeniya ...	7 0 27

Surveyor-General's Office,
Colombo, April 11, 1902.

Sheet O₈₋₁₆¹⁴

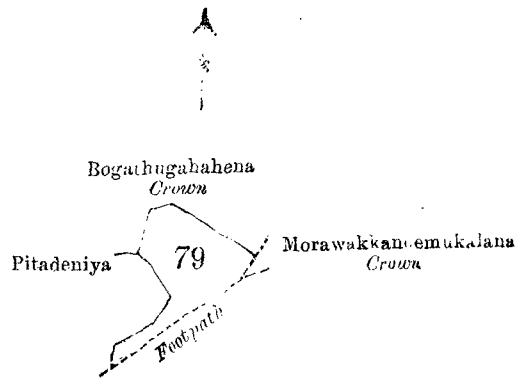
J. L. HAMPTON,
for Acting Surveyor-General.

the south by Hindakaraldeniyewatta claimed by Wijegunasekara Don Andris and others; on the west by Dehigahahenyaya belonging to Crown, Dehigahahenedeniya belonging to Crown.

II.

No.	Name of Land.	Preliminary plan 40.	Extent.
79	...	Pallewattehena	...
			1 1 25

in sheets O₈₋₁₆¹⁴ and O₂₄₋₃₂¹⁴, and bounded as follows: on the north by Bogahahena belonging to



Scale of 8 Chains to an Inch.

Situation: Morawaka village in Palle pattu of Morawak korale.

Lot.	Name of Land.	Preliminary plan 40.	Extent.
79	...	Paluwattehena	...
			1 1 25

Surveyor-General's Office,
Colombo, April 11, 1902.

Sheets O₈₋₁₆¹⁴ and O₂₄₋₃₂¹⁴

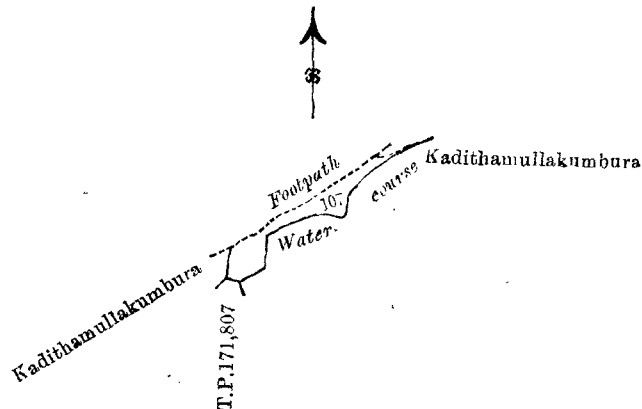
J. L. HAMPTON,
for Acting Surveyor-General.

Crown; on the east and south by the footpath, Morawakkandemukalana belonging to Crown; on the west by Pitadeniya claimed by Vidanapatiranage Dondiris.

III.

Lot.	Name of Land.	Preliminary plan 40.	Extent.
107	...	Paluwatteokanda	...
			0 2 17

in sheets O₈₋₁₆¹⁴ and O₂₄₋₃₂¹⁴, and bounded as follows: on the north by the footpath; on the



Scale of 8 Chains to an Inch.

Situation: Morawaka village in Palle pattu of Morawak korale.

Lot.	Name of Land.	Preliminary plan 40.	Extent.
107	...	Paluwatteokanda	...
			0 2 17

Surveyor-General's Office,
Colombo, April 11, 1902.

Sheets O₈₋₁₆¹⁴ and O₂₄₋₃₂¹⁴

J. L. HAMPTON,
for Acting Surveyor-General.

east by Kadittamullekumbura belonging to Sumana Unnanse and others; on the south by Ulundupitiyedeniya sold by Crown to W. L. Jayanhami (T.P. 171,807); on the west by Kadittamullekumbura belonging to Sumana Unnanse and others.

November 8, 1902.

Matara S.O. 689

J. G. FRASER,
Special Officer.

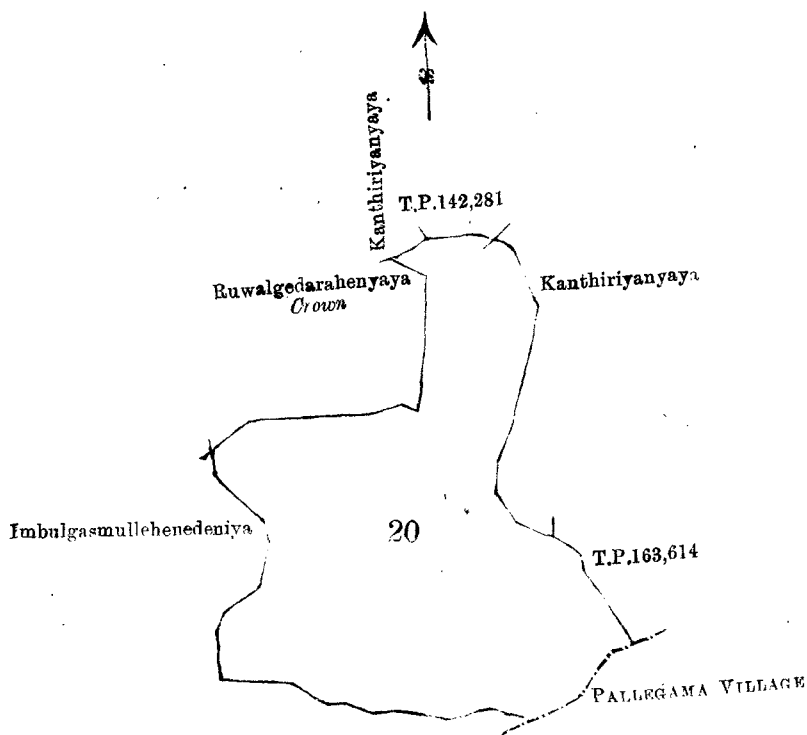
Order under Section 2 of "The Waste Lands Ordinances, 1897, 1899, and 1900," declaring
Land to be Crown Property.

In the matter of the land commonly called or known as Berawawitagodahenyaya, situate in the village of Warakagoda in the Morawak korale of the Matara District, in the Southern Province, and of "The Waste Lands Ordinances, 1897, 1899, and 1900."

THE notice required by section 1 of "The Waste Lands Ordinances, 1897, 1899, and 1900," having been duly published in manner prescribed by that section in respect of the above-named land (*videnotice* No. 1,029), and no claim having been made to the said land or to any interest therein within the period of three months from the date specified in the said notice, I, John George Fraser, Special Officer appointed under section 28 of the said Ordinances, under and by virtue of the powers vested in me in that behalf by section 2 of the said Ordinances, do hereby on this 8th day of November, 1902, order and declare that the said land, as more fully described herein below, situate in the village of Warakagoda in the Morawak korale of the Matara District, in the Southern Province, and shown as lot 20 in preliminary plan No. 34 and in sheet O₅₆⁹-64 and in the annexed certified tracing therefrom, and containing in extent 19 acres 3 roods and 22 perches, is the property of the Crown.

Description of the Land referred to.

The land commonly called or known as Berawawitagodahenyaya, situated in the village of Warakagoda in the Morawak korale of the Matara District, in the Southern Province, containing in extent 19 acres 3 roods and 22 perches, shown as lot 20 in sheet O₅₆⁹-64 and preliminary plan 34 and in the annexed certified tracing therefrom, and bounded as follows: on the north by Rewulgedara-



Scale of 8 Chains to an Inch.

Situation: Warakagoda village in Palle pattu of Morawak korale.

Lot.	Preliminary plan 34.	Extent.
20	Name of Land.	A. R. P.
...	Berawawitagodahenyaya	19 3 22
Surveyor-General's Office, Colombo, May 30, 1902.	Sheet O ₅₆ ⁹ -64	J. L. HAMPTON, Acting Assistant Surveyor-General.

henyaya belonging to Crown, Kanthiriyankumburuyaya belonging to D. A. W. Ratnayaka and others, Rukkattanakumbura sold by Crown to Suriyagamage Don Carolis and others (T.P. 142,281); on the east by Kanthiriyankumburuyaya belonging to D. A. W. Ratnayaka and others, Berawawitakumbura sold by Crown to Don Mathes Jayawardana (T.P. 163,614); on the south by the village limit of Pallegama, Kapugewattuyaya belonging to Rajapaksapatiranage Gimara and others, Imbulgasmulla belonging to D. A. W. Ratnayaka and others, Weweliyadde belonging to ditto; on the west by Imbulgasmullehenedeniya claimed by Hettiratnayakage Don Daniel and others, Rewulgedarahenyaya belonging to Crown.

The 8th day of November, 1902.
Matara S.O. 690

J. G. FRASER,
Special Officer.

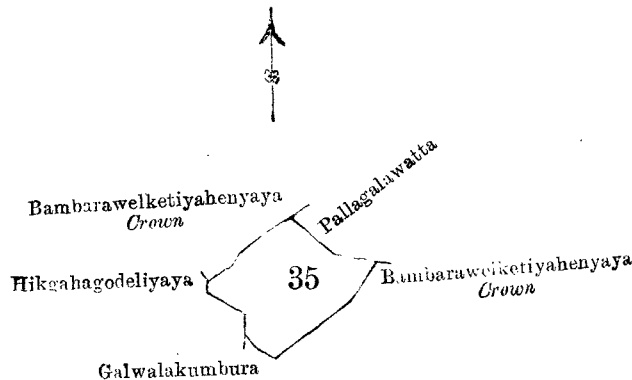
Order under Section 2 of "The Waste Lands Ordinances, 1897, 1899, and 1900,"
declaring Land to be Crown Property.

In the matter of the land commonly called or known as Palagalahena, situate in the village of Banagala in the Morawak-korale of the Matara District, in the Southern Province, and of "The Waste Lands Ordinances, 1897, 1899, and 1900."

THE notice required by section 1 of "The Waste Lands Ordinances, 1897, 1899, and 1900," having been duly published in manner prescribed by that section in respect of the above-named land (*vide* notice No. 1,044), and no claim having been made to the said land or to any interest therein within the period of three months from the date specified in the said notice, I, John George Fraser, Special Officer appointed under section 28 of the said Ordinances, under and by virtue of the powers vested in me in that behalf by section 2 of the said Ordinances, do hereby on this 8th day of November, 1902, order and declare that the said land, as more fully described herein below, situate in the village of Banagala in the Morawak korale of the Matara District, in the Southern Province, and shown as lot 35 in preliminary plan 26 and in sheets O₄₋₁₂¹⁴ and O₅₋₁₃¹⁴, and in the annexed certified tracing therefrom, and containing in extent 2 acres and 16 perches, is the property of the Crown.

Description of the Land referred to.

The land commonly called or known as Palagalahena, situated in the village of Banagala in the Morawak korale of the Matara District, in the Southern Province, containing in extent 2 acres and 16 perches, shown as lot 35 in sheets O₄₋₁₂¹⁴, O₅₋₁₃¹⁴ and preliminary plan 26, and in the annexed certified tracing therefrom, and bounded as follows: on the north by Bambarawelketiyehenyaya belonging to Crown, Palagalawatta claimed by Don Endris Abeywickrama and others; on the



Scale of 8 Chains to an Inch.

Situation: Banagala village in Palle pattu of Morawak korale.

Preliminary plan 26.

Lot.	Name of Land.	Extent.
		A. R. P.
35	Palagalahena	2 0 16
	Sheets O ₄₋₁₂ ¹⁴ , O ₅₋₁₃ ¹⁴	

Surveyor-General's Office.
Colombo, March 19, 1902.

J. L. HAMPTON,
for Acting Surveyor-General.

east by Bambarawelketiyehenyaya belonging to Crown; on the south by Bambarawelketiyehenyaya belonging to Crown, Galwalakumbura claimed by A. H. Don Endris and others; on the west by Hikgahagodeliyaya claimed by T. Don Elias and others, Bambarawelketiyehenyaya belonging to Crown.

The 8th day of November, 1902.

J. G. FRASER,
Special Officer.

Matara S.O. 691


Order under Section 2 of "The Waste Lands Ordinances, 1897, 1899, and 1900," declaring Land to be Crown Property.

In the matter of the land commonly called or known as Wattagawadeniya, situate in the village of Banagala in the Morawak korale of the Matara District, in the Southern Province, and of "The Waste Lands Ordinances, 1897, 1899, and 1900."

THE notice required by section 1 of "The Waste Lands Ordinances, 1897, 1899, and 1900," having been duly published in manner prescribed by that section in respect of the above-named land (*vide* notice No. 1,043), and no claim having been made to the said land or to any interest therein within the period of three months from the date specified in the said notice, I, John George Fraser, Special Officer appointed under section 28 of the said Ordinances, under and by virtue of the powers vested in me in that behalf by section 2 of the said Ordinances, do hereby on this 8th day of November, 1902, order and declare that the said land, as more fully described herein below, situate in the village of Banagala in the Morawak korale of the Matara District, in the Southern Province, and shown as lot 34 in preliminary plan 26 and in sheet O₄₋₁₂¹⁴ and in the annexed certified tracing therefrom, and containing in extent 1 rood and 12 perches, is the property of the Crown.

Description of the Land referred to.

The land commonly called or known as Wattagawadeniya, situated in the village of Banagala in the Morawak korale of the Matara District, in the Southern Province, containing in extent 1 rood and 12 perches, shown as lot 34 in sheet O₄₋₁₂¹⁴ and preliminary plan 26 and in the annexed certified



Scale of 8 Chains to an Inch.

Preliminary plan 26.

Lot 34 called Wattagawadeniya, in extent 0A. 1R. 12P., situated in Banagala village in Palle pattu of Morawak korale.

Surveyor-General's Office,
Coleombo, March 19, 1902.

Sheet O₄₋₁₂¹⁴

J. L. HAMPTON,
for Acting Surveyor-General.

tracing therefrom, and bounded as follows: north and east by Bambaraketiyehenyaya belonging to Crown; on the south and west by Hikgahagodelyaya claimed by J. Don Elias and others.

November 8, 1902.
Matara S.O. 692

J. G. FRASER,
Special Officer.

Order under Section 2 of "The Waste Lands Ordinances, 1897, 1899, and 1900," declaring Land to be Crown Property.

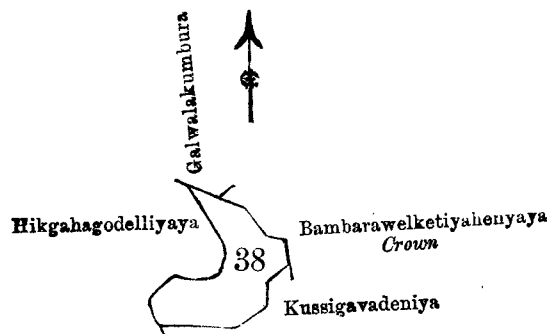
In the matter of the land commonly called or known as Palagalahena *alias* Galwalakoratuwa, situate in the village of Banagala in the Morawak korale of the Matara District, in the Southern Province, and of "The Waste Lands Ordinances, 1897, 1899, and 1900."

THE notice required by section 1 of "The Waste Lands Ordinances, 1897, 1899, and 1900," having been duly published in manner prescribed by that section in respect of the above-named land (*vide* notice No. 1,039), and no claim having been made to the said land or to any interest therein within the period of three months from the date specified in the said notice, I, John George Fraser, Special Officer appointed under section 28 of the said Ordinances, under and by virtue of the powers vested in me in that behalf by section 2 of the said Ordinances, do hereby on this 8th day of November, 1902, order and declare that the said land, as more fully described herein below, situate in the

village of Banagala in the Morawak korale of the Matara District, in the Southern Province, and shown as lot 38 in preliminary plan No. 26 and in sheet O₅¹⁴-13, and in the annexed certified tracing therefrom, and containing in extent 1 acre 2 roods and 13 perches, is the property of the Crown.

Description of the Land referred to.

The land commonly called or known as Palagalahena *alias* Galwalakoratuwa, situated in the village of Banagala in the Morawak korale of the Matara District, in the Southern Province, containing in extent 1 acre 2 roods and 13 perches, shown as lot 38 in sheet O₅¹⁴-13 and preliminary plan No. 26, and in the annexed certified tracing therefrom, and bounded as follows : on the north by Gal-



Scale of 8 Chains to an Inch.

Situation : Banagala village in Palle pattu of Morawak korale.

Lot.	Name of Land.	Preliminary plan 26.	Extent. A. R. P.
38	Palagallehena <i>alias</i> Galwalakoratuwa	...	1 2 13
		O ₅ ¹⁴ -13	

Surveyor-General's Office,
Colombo, March 19, 1902.

J. L. HAMPTON,
for Acting Surveyor-General.

walakumbura claimed by A. H. Don Endris and others, Bambarawelketiyahenyaya belonging to Crown ; on the east and south by Pussagavadeniya claimed by H. Lokuhami and others ; on the west by Hikgahagodelliyaya claimed by J. Don Elias and others.

The 8th day of November, 1902.

J. G. FRASER,
Special Officer.

Matara S.O. 693

Order under Section 2 of "The Waste Lands Ordinances, 1897, 1899, and 1900," declaring the Land to be Crown Property.

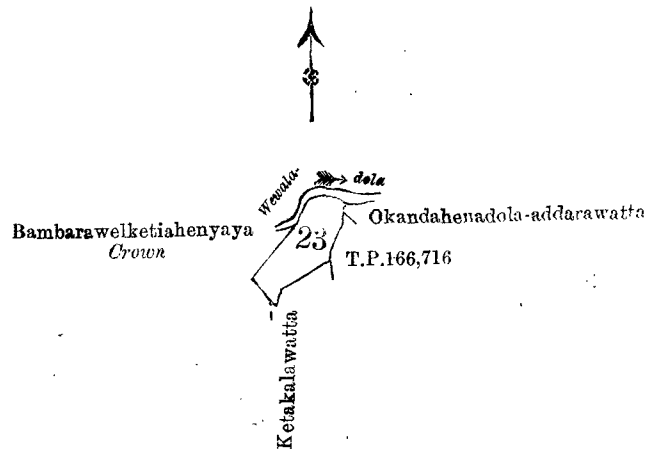
In the matter of the land commonly called or known as Okandahena, situate in the village of Banagala in the Morawak korale of the Matara District, in the Southern Province, and of "The Waste Lands Ordinances, 1897, 1899, and 1900."

THE notice required by section 1 of "The Waste Lands Ordinances, 1897, 1899, and 1900," having been duly published in manner prescribed by that section in respect of the above-named land (*vide* notice No. 1,046), and no claim having been made to the said land or to any interest therein within the period of three months from the date specified in the said notice, I, John George Fraser, Special Officer appointed under section 28 of the said Ordinances, under and by virtue of the powers vested in me in that behalf by section 2 of the said Ordinances, do hereby on this 8th day of November, 1902, order and declare that the said land, as more fully described herein below, situate in the

village of Banagala in the Morawak korale of the Matara District, in the Southern Province, and shown as lot 23 in preliminary plan No. 26 and in sheet O₄₋₁₂¹⁴ and in the annexed certified tracing therefrom, and containing in extent 3 roods and 10 perches, is the property of the Crown.

Description of the Land referred to.

The land commonly called or known as Okandehena, situated in the village of Banagala in the Morawak korale of the Matara District, in the Southern Province, containing in extent 3 roods and 10 perches, shown as lot 23 in sheet O₄₋₁₂¹⁴ and preliminary plan 26, and in the annexed certified tracing



Scale of 8 Chains to an Inch.

Situation : Banagala village in Palle pattu of Morawak korale.
Preliminary plan 26.

Lot.	Name of Land.	Extent.
		A. R. P.
23	Okandehena	0 3 10
	Sheet O ₄₋₁₂ ¹⁴	

Surveyor-General's Office,
Colombo, March 19, 1902.

J. L. HAMPTON,
for Acting Surveyor-General.

therefrom, and bounded as follows : on the north by the Wewaladola ; on the east by Okandehenadola-addarawatta sold by Crown to H. Babun (T. P. 166,716) ; on the south by Ketakalawatta claimed by H. Nicholas ; on the west by Bambarawelketiyahenyaya belonging to Crown.

November 8, 1902.

J. G. FRASER,
Special Officer.

Matara S.O. 694

Order under Section 2 of "The Waste Lands Ordinances, 1897, 1899, and 1900," declaring Land to be Crown Property.

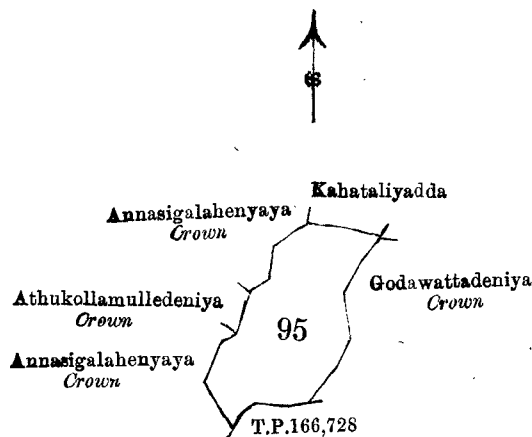
In the matter of the land commonly called or known as Godehena, situate in the village of Banagala in the Morawak korale of the Matara District, in the Southern Province, and of "The Waste Lands Ordinances, 1897, 1899, and 1900."

THE notice required by section 1 of "The Waste Lands Ordinances, 1897, 1899, and 1900," having been duly published in manner prescribed by that section in respect of the above-named land (*vide* notice No. 1,047), and no claim having been made to the said land or to any interest therein within the period of three months from the date specified in the said notice, I, John George Fraser, Special Officer appointed under section 28 of the said Ordinances, under and by virtue of the powers vested in me in that behalf by section 2 of the said Ordinances, do hereby on this 8th day of November, 1902, order and declare that the said land, as more fully described herein below, situate in the village of Banagala in the Morawak korale of the Matara District, in the Southern Province,

and shown as lot 95 in preliminary plan No. 26 and in sheet O₅-¹⁴13, and in the annexed certified tracing therefrom, and containing in extent 3 acres and 1 rood, is the property of the Crown.

Description of the Land referred to.

The land commonly called or known as Godehena, situated in the village of Banagala in the Morawak korale of the Matara District, in the Southern Province, containing in extent 3 acres and 1 rood, shown as lot 95 in sheet O₅-¹⁴13 and preliminary plan 26, and in the annexed certified tracing therefrom, and bounded as follows: on the north by Annasigalahenyaya belonging to Crown, Kahataliyadda



Scale of 8 Chains to an Inch.

Situation: Banagala village in Palle pattu of Morawak korale.

Preliminary plan 26.

Lot.	Name of Land.	Extent.
95	Godehena	3 1 0

Sheet O₅-¹⁴13

Surveyor-General's Office,
Colombo, March 19, 1902.

J. L. HAMPTON,
for Acting Surveyor-General.

claimed by M. Appu and others; on the east by Godawattadeniyaya belonging to Crown; on the south by Godedeniya or Nagahadeniya sold by Crown to D. B. Wijeyasekara (T.P. 166,728); on the west by Atukolamulledeniya belonging to Crown, Annasigalahenyaya belonging to Crown.

November 8, 1902.
Matara S.O. 695

J. G. FRASER,
Special Officer.

Order under Section 2 of "The Waste Lands Ordinances, 1897, 1899, and 1900," declaring the Land to be Crown Property.

In the matter of the land commonly called or known as Migahagodella, situate in the village of Banagala in the Morawak korale of the Matara District, in the Southern Province, and of "The Waste Lands Ordinances, 1897, 1899, and 1900."

THE notice required by section 1 of "The Waste Lands Ordinances, 1897, 1899, and 1900," having been duly published in manner prescribed by that section in respect of the above-named land (*vide* notice No. 1,045), and no claim having been made to the said land or to any interest therein within the period of three months from the date specified in the said notice, I, John George Fraser, Special Officer appointed under section 28 of the said Ordinances, under and by virtue of the powers vested in me in that behalf by section 2 of the said Ordinances, do hereby on this Eighth day of November, 1902, order and declare that the said land, as more fully described herein below, situate

in the village of Banagala in the Morawak korale of the Matara District, in the Southern Province, and shown as lot 50 in preliminary plan No. 26 and in sheet O₅₋₁₃¹⁴, and in the annexed certified tracing therefrom, and containing in extent 2 roods and 32 perches, is the property of the Crown.

Description of the Land referred to.

The land commonly called or known as Migahagodella, situated in the village of Banagala in the Morawak korale of the Matara District, in the Southern Province, containing in extent 2 roods and 32 perches, shown as lot 50 in sheet O₅₋₁₃¹⁴ and preliminary plan 26, and in the annexed certified



Horaketiawatta



Nawalahenekumburuyaya

Scale of 8 Chains to an Inch.

Situation : Banagala village in Palle pattu of Morawak korale.

Lot.	Name of Land.	Preliminary plan 26.	Extent. A. R. P.
50	Migahagodella	...	0 2 32
		Sheet O ₅₋₁₃ ¹⁴	

Surveyor-General's Office,
Colombo, March 19, 1902.

J. L. HAMPTON,
for Acting Surveyor-General.

tracing therefrom, and bounded as follows : on the north by Horaketiawatta claimed by P. Balahami and others ; on the east, south, and west by Nawalahenekumburuyaya claimed by D. Don Elias and others.

November 8, 1902.

Matara S.O. 696

J. G. FRASER,
Special Officer.

**Order under Section 4, Sub-section (1), of "The Waste Lands Ordinances, 1897, 1899, and 1900,"
declaring the Lands to be Crown Property.**

In the matter of the land commonly called or known as Palawelakandehenyaya, situate in the village of Palawela, in the Palle pattuwa of the Nawadun korale in the District of Ratnapura, in the Province of Sabaragamuwa, and of "The Waste Lands Ordinances, 1897, 1899, and 1900."

WHEREAS in pursuance of section 1 of the said Ordinances it was duly notified on the 31st day of May, 1901, that if no claim to the land commonly called or known as Palawelakandehenyaya, situate in the village of Palawela, in the Palle pattuwa of Nawadun korale in the Ratnapura District, in the Province of Sabaragamuwa, containing in extent 413 acres, and shown as lot H 91 in preliminary plan No. ⁷⁴⁵/₁₀, was made to the Government Agent of the Province of Sabaragamuwa within the period of three months from the date specified in such notice, such land would be deemed the property of the Crown, and dealt with on account of the Crown:

And whereas Damme Arachchillage Herathhamy Gampaha Vidane of Delloboda, (1) Rajapaxa Mudiyanseilage Hami Wedarala of Weragama, (2) Mututantrige Romanis Cooray of Ratnapura, (3) Jayasinha Mudalige Don Appusinno Appuhamy of Godakawala, (4) Awenna Muna Runa Awenna Welleappa Chetty made claim thereto :

And whereas the said lot has since been surveyed and subdivided and distinguished by the following lot numbers and names, as described in the annexed plan:—

Lot.	Name of Land.	Preliminary plan ⁷⁴⁵ / ₁₀ .	Extent. A. R. P.
H 91 ¹ / ₄	Palawelakandehenyaya	...	31 1 6
H 91 ¹ / ₂	Do.	...	21 2 26
H 91	Do.	...	360 0 8
	Total	...	413 0 0

And whereas the said Damme Arachchillage Herathhamy Gampaha Vidane of Delloboda, (2) Rajapaxa Mudiyanseilage Hami Wedarala of Weragama, (3) Mututantrige Romanis Cooray of Ratnapura,

(4) Jayasinha Mudalige Don Appusinna Appuhamy of Godakawela, and (5) Awenna Muna Runa Awenna Welleappa Chetty have withdrawn their claim to the lots, viz., lots H 91 $\frac{1}{4}$ and H 91 $\frac{1}{2}$ in preliminary plan No. 745 10 :

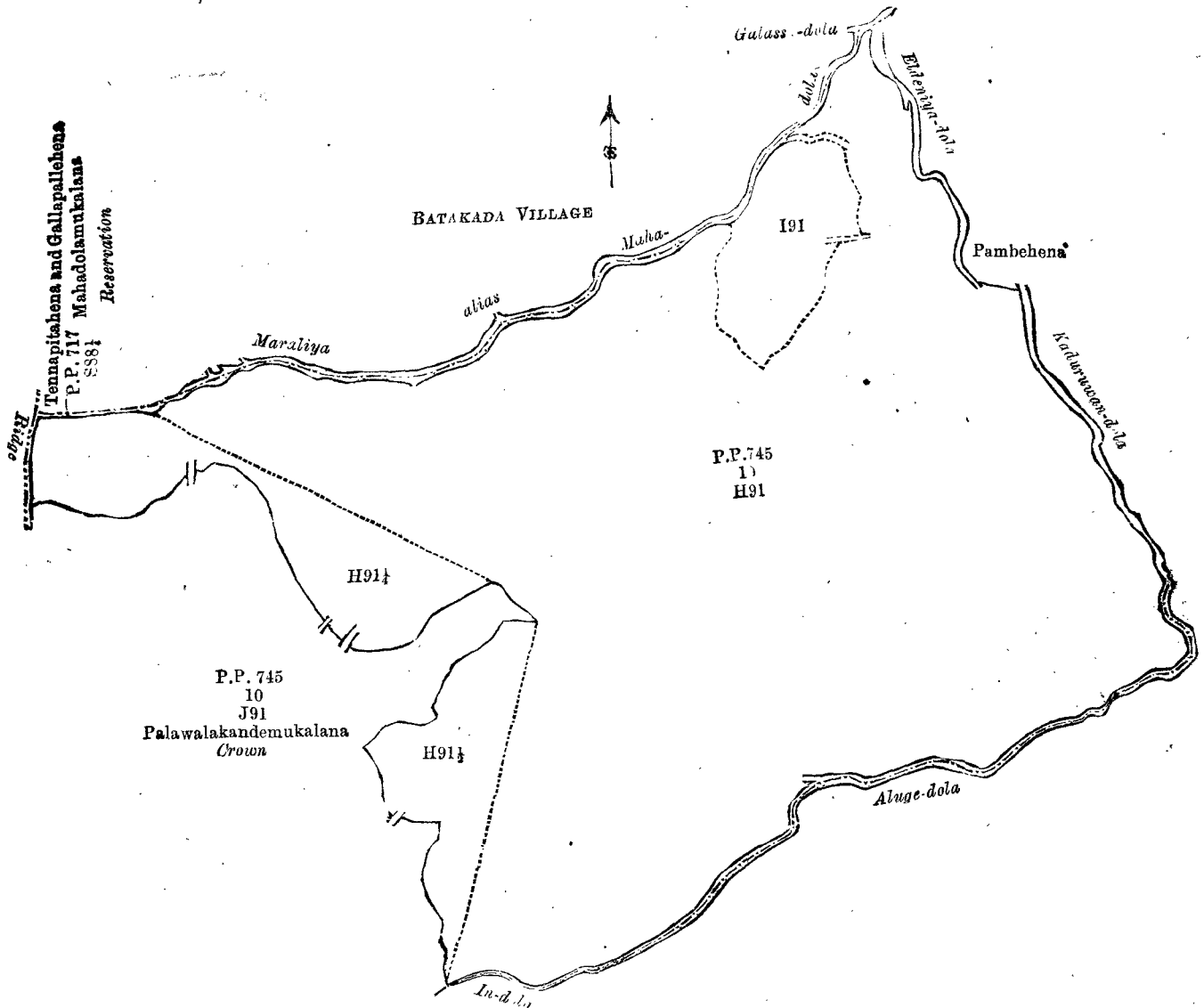
I, George Shadwell Saxton, Government Agent of the Province of Sabaragamuwa, under and by virtue of the powers vested in me in that behalf by section 4 of the said Ordinances, do hereby on this Twenty-fourth day of October, 1902, order and declare under section 4, sub-section (1), of the said Ordinances, that the said allotments of land, viz., lots H 91 $\frac{1}{4}$ and H 91 $\frac{1}{2}$ in preliminary plan No. 745 10 more fully described herein below, are the property of the Crown.

Ratnapura Kachcheri,
October 24, 1902.

G. SAXTON,
Government Agent.

Description of the Lands referred to.

Land lot No. H 91 $\frac{1}{4}$ in preliminary plan No. 745 10 called Palawelakandehenyaya, situate in the village of Palawela, in the Palle pattuwa of Nawadun korale in the District of Ratnapura, in the Province of



Lot.	Situation : Palawela village in Palle pattu of Nawadun korale.	Name of Land.	Extent.
			A. R. P.
H 91	...	Palawelakandehenyaya	360 0 8
I 91	...	Eldeniya Godahena ...	19 1 10
H 91 $\frac{1}{4}$...	Palawelakandehenyaya	31 1 6
H 91 $\frac{1}{2}$...	Do.	21 2 26

Surveyor-General's Office,
Colombo, April 4, 1901.

P. D. WARREN,
for Surveyor-General.

Sabaragamuwa, containing in extent 31 acres 1 rood 6 perches, as described in the annexed plan, and bounded as follows: on the north by Tennapitahena and Galapallehena claimed by Elapata Korala and

others and Batakada village boundary, on the east by lot H 91 in preliminary plan No. ⁷⁴⁵/₁₀ called Palawelakandehenyaya claimed by Herath Hamy Gampaha Vidane and others; on the south and west by Crown land lot J 91 in preliminary plan No. ⁷⁴⁵/₁₀ called Palawelakandemukalana and ridge and Kukul korale boundary.

(2) Land lot No. H 91 $\frac{1}{2}$ in preliminary plan No. ⁷⁴⁵/₁₀ called Palawelakandehenyaya, situate in the village Palawela, in the Palle pattuwa of Nowadun korale in the District of Ratnapura, in the Province of Sabaragamuwa, containing in extent 21 acres 2 roods 26 perches, as described in the annexed plan, and bounded as follows: on the north by Crown land lot No. J 91 in preliminary plan No. ⁷⁴⁵/₁₀ called Palawelakandemukalana, east by lot H 91 in preliminary plan No. ⁷⁴⁵/₁₀ called Palawelakandehenyaya claimed by Herath Hamy Gampaha Vidane and others, on the south by a stream called Indola, and on the west by Crown land lot No. J 91 in preliminary plan No. ⁷⁴⁵/₁₀ called Palawelakandemukalana.

Ratnapura Kachcheri,
October 24, 1902.

G. SAXTON,
Government Agent.

Order under Section 4, Sub-section (1), of "The Waste Lands Ordinances, 1897, 1899, and 1900,"
admitting Land to be Private Property.

In the matter of the land commonly called or known as Palawelakandehenyaya, situate in the village of Palawela, in the Palle pattuwa of the Nawadun korale in the District of Ratnapura, in the Province of Sabaragamuwa, and of "The Waste Lands Ordinances, 1897, 1899, and 1900."

WHEREAS in pursuance of section 1 of the said Ordinances it was duly notified on the 31st day of May, 1901, that if no claim to the land commonly called or known as Palawelakandehenyaya, situate in the village of Palawela, in the Palle pattuwa of Nawadun korale in the District of Ratnapura, in the Province of Sabaragamuwa, containing in extent 413 acres, and shown as lot No. H 91 in preliminary plan No. ⁷⁴⁵/₁₀, was made to the Government Agent of the Province of Sabaragamuwa, within the period of three months from the date specified in such notice, such land would be deemed the property of the Crown, and dealt with on account of the Crown:

And whereas Damme Arachchillage Herath Hamy Gampaha Vidane of Delloboda, (2) Rajapaxa Mudiyanseleage Hami Wedarala of Weragama, (3) Mututantrige Romanis Cooray of Ratnapura, (4) Jayasinha Mudalige Don Appusinno Appuhamy of Godakawela, and (5) Awenna Muna Runa Awenna Welleappa Chetty made claim thereto; and whereas Evan Maberly Durand Byrde, then Government Agent of the Province of Sabaragamuwa, made due inquiry into such claim:

And whereas the said lot has since been surveyed and subdivided and distinguished by the following lot numbers and names, as described in the annexed plan:—

Lot.	Name of Land.	Extent.	
		A.	R. P.
H 91	Palawelakandehenyaya	360	0 8
H 91 $\frac{1}{4}$	Do.	31	1 6
H 91 $\frac{1}{2}$	Do.	21	2 26
Total		413	0 0

I, George Shadwell Saxton, Government Agent of the Province of Sabaragamuwa, with the consent of His Excellency the Governor, do hereby admit the claim of the said claimants to lot H 91 in preliminary plan No. ⁷⁴⁵/₁₀, more fully described herein below, under section 4, sub-section (1), of the said Ordinances.

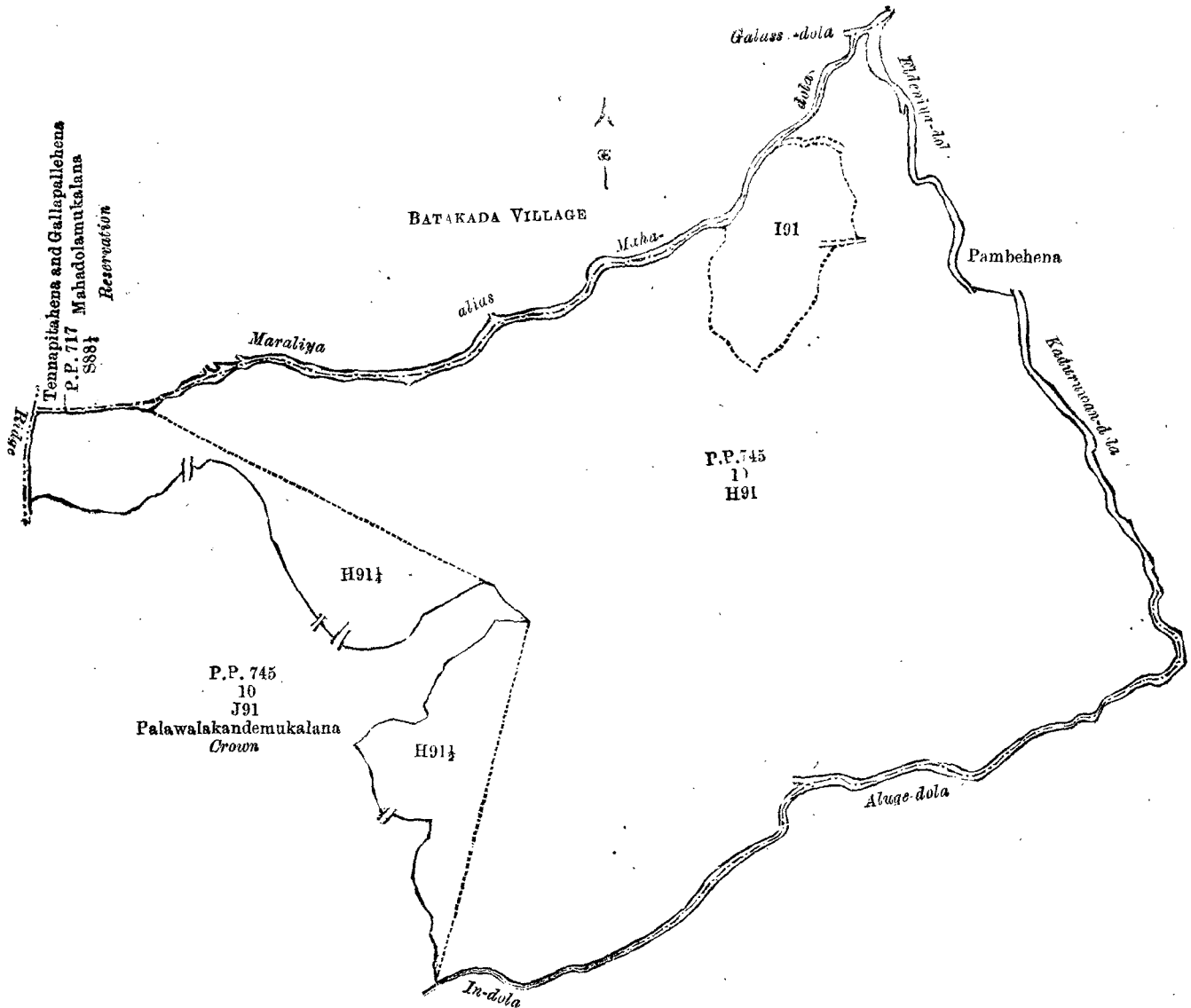
Ratnapura Kachcheri,
October 24, 1902.

G. SAXTON,
Government Agent.

Description of the Land referred to.

Land lot H 91 in preliminary plan No. ⁷⁴⁵/₁₀, called Palawelakandehenyaya, situate in the village of Palawela, in the Palle pattuwa of Nawadun korale in the District of Ratnapura, in the Province of

Sabaragamuwa, containing in extent 360 acres 0 rood 8 perches, as described in the annexed plan, and bounded as follows : on the north by Maraliya *alias* Mahadola, lot I 91 in preliminary plan No. 745 called Eldeniyagodahena belonging to the Crown, and Gala-assedola; on the east by Eldeniyedola, Pambe-



Situation : Palawela village in Palle pattu of Nawadun korale.

Lot.	Name of Land.	Extent.
		A. R. P.
H 91	Palawelakandehenyaya	360 0 8
I 91	Eldeniyagodahena	19 1 10
H 91 1/2	Palawelakandehenyaya	31 1 6
H 91 1/2	Do.	21 2 26

Surveyor-General's Office,
Colombo, April 4, 1901.

P. D. WARREN,
for Surveyor-General.

hena claimed by Wadiyage Hami Wedarala of Weragama and Kaduruwandola, on the south by Aluge-dola and Indola; and on the west by Crown land lots H 91 1/2 and H 91 1/4 in preliminary plan No. 745 called Palawelakandehenyaya and Crown land lot No. J 91 in preliminary plan No. 745 called Palawelakandemukalana.

Ratnapura Kacheheri,
October 24, 1902.

G. SAXTON,
Government Agent.

LAND SALES IN THE WESTERN PROVINCE.

NOTICE is hereby given that the sale or settlement of Crown lands situated at Talangama, Malabe, and Talahena, in the Hewagam korale, and advertised to be held at the Kaduwela Resthouse on Thursday, January 22, 1903, according to notice in *Gazette* No. 5,895 of December 19, 1902, will take place on Monday, February 2, 1903, at the same place, and commencing at the same time.

Government Agent's Office,
Colombo, January 12, 1903.

J. S. DRIEBERG,
for Government Agent.

විෂි 1902 ක්වු දෙසැම්බර් මස 19 වෙනි දුනම දරණ නොමිමර 5,895හේ ගැසට්පත්‍රයේ ප්‍රකාර වෂි 1903 ක්වු ජනවාරි මස 22 වෙනි දුනම පත්තියේ කඩුවල තානායමේදී පවත්වනට නියම කර තිබෙන හේවාගමකෝරලේ තලන්ගම, මාලබේ සහ නලගේන යන ගම්වල පිහිටි ආණ්ඩුව සන්තක ඉඩම්වල විකුණීම නොහොත් නිවැරදිව වෂි 1903 ක්වු පෙබ්වාරි මස 2 වෙනි සද්ද එම වේලාවට එම සානසේදීම පවත්වනට යෙදෙන බැව් මෙසින් දැනගතයුතුයි.

වෂි 1903 ක්වු ජනවාරි මස 12 වෙනි දින කොලඹ කවිවේරියේදීය.

ජේ. ඇස්. ඩිරිබර්ග්,
ආණ්ඩුවේ ඒජන්ත වෙනුවට.

NOTICE is hereby given that the sale or settlement of Crown lands situated at Hokandara, Pore, and Aturu-giriya, in the Hewagam korale, and advertised to be held at the Kaduwela Resthouse on Friday, January 23, 1903, and on the following day, will be held on Tuesday, February 3, 1903, and on the following day, at the same place, and commencing at the same time.

Government Agent's Office,
Colombo, January 12, 1903.

J. S. DRIEBERG,
for Government Agent.

වෂි 1902 ක්වු දෙසැම්බර් මස 19 වෙනි දුනම දරණ නොමිමර 5,895හේ ගැසට්පත්‍රයේ ප්‍රකාර වෂි 1903 ක්වු ජනවාරි මස 23 වෙනි සිකුරුදු සහ ඊලගදා, කඩුවල තානායමේදී පවත්වනට නියම කර තිබෙන හේවාගමකෝරලේ හෝකන්දර, පෝරේ සහ අතුරුගිරිය යන ගම්වල පිහිටි ආණ්ඩුව සන්තක ඉඩම්වල විකුණීම නොහොත් නිවැරදිව වෂි 1903 ක්වු පෙබ්වාරි මස 3 වෙනි අඟහරු වාදු සහ ඊලගදා, එම වේලාවට පටන්ගෙන එම සානසේදීම පවත්වනට යෙදෙන බැව් මෙසින් දැන ගත යුතුයි.

වෂි 1903 ක්වු ජනවාරි මස 12 වෙනි දින කොලඹ කවිවේරියේදීය.

ජේ. ඇස්. ඩිරිබර්ග්,
ආණ්ඩුවේ ඒජන්ත වෙනුවට.

No. 1,472, W. P.

Colonial Secretary's Office.
Colombo, January 9, 1903.

ON Thursday, February 19, 1903, at 12 noon, the Assistant Government Agent for the Kalutara District will put up to auction, at his office in Kalutara, the under-mentioned portions of Crown Land, on the terms authorized by Government.

Preliminary plan 5,779. Claimant—Crown.

Lot.	Village.	Name of Land.	Description.	Upset Price	
				Extent.	per Acre.
				A. R. P.	Rs.
7156	Makalandawa	Kohilaketiyahena	Low jungle	1 3 38	10
Preliminary plan 5,810.					
7235	Makalandawa	Olaganduwagodella	Jungle	3 1 6	20
7236	Do.	Olaganduwadeniya	Deniya	0 1 34	10
7237	Do.	Hukwattaowita	do.	0 0 29	10
7238	Do.	Olagodawattepitakattiya	Jungle	0 1 0	10
Z 341	Do.	Olagodaowita	Deniya	0 0 17	10
7240	Do.	Olagodawattepitakattiya	Owita	0 1 11	10
7241	Do.	Olagodahena	Garden	0 2 32	20
7242	Do.	Wattaboda-arawepitakattiya	Field	0 1 21	20
7243	Do.	Mahammawilakumbura	do.	1 1 21	20
7243½	Do.	do.	do.	0 1 30	20
7244	Do.	Mahammawilagodella	Jungle	7 1 18	30
7245	Do.	Mahammawilaudumulla	Deniya	4 0 0	30
7246½	Do.	Hirikumburepitadeniya	Field	1 3 19	20
7247	Do.	Hirikumburepitakattiya	Deniya	0 1 24	10
7248	Do.	do.	do.	1 3 30	10
7249	Do.	Hirikumburepitakattiyagodella	Jungle	0 3 18	10
7250	Do.	Pelawattemukalanekattiya	Deniya	0 3 15	10
7251	Do.	Hirikumburepitakattiyadeniya	do.	1 0 21	30
7253	Do.	Iriyagahahena	Jungle	5 3 6	30
7254	Do.	Iriyagahakumburepitakattiya	Field	1 0 37	20

Upset Price
per Acre
Rs.

Lot.	Village.	Name of Land.	Description.	Extent.	Upset Price per Acre Rs.
7255	Makalandawa	Iriyagahadeniya	Deniya	1 3 5	10
7256	Do.	Iriyagahakumburepitakattiya	do.	0 2 3	10
7257	Do.	Pangalahadeniya	do.	0 1 35	10
7258	Do.	Usowitahena	Jungle	0 3 8	20
7259	Do.	Panugalahena	do.	2 1 23	20
7260	Do.	do.	do.	5 0 0	20
7261	Do.	Eliwelagodella	do.	14 1 0	20
7263	Do.	Kandamarahena	Deniya	1 0 7	20
7266	Do.	Usowitapitakattiya	do.	0 1 27	10
7269	Do.	Hindapatdeniyahena	do.	2 0 34	10
7270	Do.	Gallanamullewilakumbura	Field	7 0 38	10
7271	Do.	Gallanamullewiladeniya	Deniya	1 0 22	10
Situated in the Walallawi pattu of the Pasdun korale west.					
Preliminary plan 5,747.					
7035	Nehinna	Nanawelagawalanda	Jungle	3 1 1	20
Preliminary plan 11,515.					
12516	Kirantidiya	Dikkelagoda	Jungle	3 2 34	30
12517	Do.	do.	Reservation for the village path	0 2 0	—
Situated in the Iddagoda pattu of the Pasdun korale west.					

Further particulars respecting these lands may be obtained from the Surveyor-General, and respecting the conditions of sale from the Assistant Government Agent, Kalutara.

By His Excellency's command,
EVERARD IM THURN,
Colonial Secretary.

No. 1,472, W. P.

වර්ෂ 1903 ක්වු ජනවාරි මස 9 වෙනි දින කොළඹ
මහසෙනෙවරියාගේ අත්සනින් කන්දෝරුවේදීය.

කමර දිස්ත්‍රික්කේ ආණ්ඩුවේ උපද්වේශනාත්මක විසින් මෙහි පහත සඳහන්වන ආණ්ඩුව සන්තක
ඉඩම් ආණ්ඩුවේ නිකුත්වන ප්‍රකාරයට වර්ෂ 1903 ක්වු ජනවාරි මස 19 වෙනි දිනකු මුහුණපත්වද
12ව කමර කවිවේරියේදී වෙන්වෙයිකර විකුණනට යෙදෙනවා ඇත.

සිතියම 5,779. අයිතිකරු නිකුත්නා—රජයන්තක.

කො.	ගම.	ඉඩමේ නම.	අන්දම.	මහත. අක්කර අ. රු. ප. රු.
7156	මොණරාගල	කොහිලකැටියෙහෙත	පහත් කැලය	1 3 38 10
සිතියම 5,810.				
7235	එම	මලගඩුවගොඩැල්ල	කැලය	3 1 6 20
7236	එම	මලගඩුවදෙණිය	දෙණිය	0 1 34 10
7237	එම	ඉළක්වත්තෙහිවිට	එම	0 0 29 10
7238	එම	මලගොඩවත්තෙහිවිටකවිටිය	කැලය	0 1 0 10
F 341	එම	මලගොඩවිටිය	දෙණිය	0 0 17 10
7240	එම	මලගොඩවත්තෙහිවිටකවිටිය	විටිය	0 1 11 10
7241	එම	මලගොඩහේන	පහත්	0 2 32 20
7242	එම	වත්තමොඩආරුවෙහිවිටකවිටිය	කුඹුර	0 1 21 20
7243	එම	මහමොවිලකුඹුර	එම	1 1 21 20
7243½	එම	එම	එම	0 1 30 20
7244	එම	මහමොවිලගොඩැල්ල	කැලය	7 1 18 30
7245	එම	මහමොවිලඋඩුබුල්ල	දෙණිය	4 0 0 30
7246½	එම	කිරිකුඹුරෙහිවිටදෙණිය	කුඹුර	1 3 19 20
7247	එම	කිරිකුඹුරෙහිවිටකවිටිය	දෙණිය	0 1 24 10
7248	එම	එම	එම	1 3 30 10
7249	එම	කිරිකුඹුරෙහිවිටකවිටියගොඩැල්ල	කැලය	0 3 18 10
7250	එම	පැලවත්තෙහි මුහුණතකවිටිය	දෙණිය	0 3 15 10
7251	එම	කිරිකුඹුරෙහිවිටකවිටියදෙණිය	එම	1 0 21 30
7253	එම	ජීරිගහගෙහෙත	කැලය	5 3 6 30
7254	එම	ජීරිගහකුඹුරෙහිවිටකවිටිය	කුඹුර	1 0 37 20
7255	එම	ජීරිගහදෙණිය	දෙණිය	1 3 5 10
7256	එම	ජීරිගහකුඹුරෙහිවිටකවිටිය	එම	0 2 3 10
7257	එම	පහත්කලහේනදෙණිය	එම	0 1 35 10
7258	එම	උස්බිවිටහේන	කැලය	0 3 8 20
7259	එම	පහත්කලහේන	එම	2 1 23 20
7260	එම	එම	එම	5 0 0 20
7261	එම	ඇලිවෙලගොඩැල්ල	එම	14 1 0 20
7263	එම	කන්දමරහේන	එම	1 0 7 20
7266	එම	උස්බිවිට පිටකවිටිය	දෙණිය	0 2 9 10

නො.	ගම.	ඉඩමේ නම.	අන්දම.	අක්කර	
				මහස.	සක මිල.
7269	මාකලන්දාව	හීදපන්දෙනියෙහෙත	දෙකිය	2	0 34 10
7270	එම	ගල්ලෙනමුල්ලෙවිලකුඹුර	කුඹුර	7	0 38 10
7271	එම	ගල්ලෙනමුල්ලෙවිලදෙකිය	දෙකිය	1	0 22 10
පිහිටා තිබෙන්නේ වලල්ලවිවිසන්කුණේ බස්නාහර පස්දුම්කෝරලේය.					
සිතියම 5,747.					
7035	තැනිත්ත	තානවෙලගාවලන්ද	කැලය	3	1 1 20
සිතියම 11,515.					
12516	කීරන්තිසිය	දික්කැල්ලොඩ	එම	3	2 34 30
12517	එම	එම	ගමේ පාර විකුන හු නොලැබේ	0	2 0 —

පිහිටා තිබෙන්නේ බස්නාහර පස්දුම්කෝරලේ ඉද්දොඩපත්තුවේය.

මෙම ඉඩම් ගැණ වැඩිදුර කාරණා සර්වේස්ට්පනරුලත්තාන්සේගෙන්ද විකිනීමේ කොන්දේසි ගැණ සමහර දිස්ත්‍රික්කේ ආණ්ඩුවේ උපද්වන්තලත්තාන්සේගෙන්ද දැනගත හැකිවේ.

ගරුහර උතුමානන්වහන්සේගේ ආඥාවලෙස,
එවරුර්ඩ් ඉම් හර්ස්,
මහසෙනුකාරීස් වමස.

No. 1,473, w. p.

Colonial Secretary's Office,
Colombo, January 9, 1903.

ON Friday, February 20, 1903, at 12 noon, the Hon. the Government Agent for the Western Province will put up for sale or settlement, at his office in Colombo, the under-mentioned portions of Crown land, on the terms authorized by Government.

Preliminary plan 11,477. Situation—Palle pattu of Salpiti korale.
Village—Paligedara.

Lot.	Name of Applicant.	Name of Claimant.	Description.	Extent. A. R. P.	Upset Price
					per Acre. Rs.
12326	Dankanattewatta	A. Don Tegis and others	Jungle	0 0 10	40
12327	Do.	H. Christianahamy	do.	0 0 39	40
12328	Do.	H. Sinnoappu and 8 others	Three jak trees 8 or 10 years old	0 1 26	40
12329	Do.	do.	Jungle	5 0 0	40

Further information respecting these lands may be obtained from the Surveyor-General, and respecting the conditions of sale from the Hon. the Government Agent, Western Province.

By His Excellency's command,
EVERARD IM THURN,
Colonial Secretary.

No. 1,473, w. p.

වෑ 1903 ක්වු ජනවාරි මස 9 වෙනි දින කොළඹ
මහසෙනුකාරීස්උත්තාන්සේගේ කන්තෝරුවේදීය.

බස්නාහර දිසාවේ වංශාධිපති ආණ්ඩුවේ ඒපත්තලත්තාන්සේ විසින් මෙහි පහත සඳහන්වෙත ආණ්ඩුව සන්තක ඉඩම් ආණ්ඩුවේ නියෝගවල ප්‍රකාරයට වෑ 1903 ක්වු පෙබ්‍රවාරි මස 20 වෙනි දිනවූ සිකුරුද දවල් 12ට කොළඹ කවිවේරියේදී විකුණුවට නොහොත් තීන්දුකරදෙන්නට ගෙදෙනවා ඇත.

සිතියම 11,477. ගම—පල්ලියෙගර. පිහිටීම පල්ලියෙගර, සල්පිටිකෝරලේ.

නො.	ඉඩමේ නම.	අයිතිකම් කියවන්නා.	අන්දම.	අක්කර	
				මහස.	සක මිල.
12326	දන්කගන්තේවත්ත	ඒ. දෙව් හේතිස් සහ තවත්	කැල්ල	0	0 10 40
12327	එම	හ. ක්‍රිස්තියානාහාම්	එම	0	0 39 40
12328	එම	හ. සිසිද්දෝදප්ප සහ තවත්	අවුරුදු 8 කො හොත් 10 කො	0	1 26 40
12329	එම	එම	කැල්ල	5	0 0 40

මෙම ඉඩම් ගැණ වැඩිදුර කාරණා සර්වේස්ට්පනරුලත්තාන්සේගෙන්ද, විකිනීමේ කොන්දේසි ගැණ බස්නාහර දිසාවේ වංශාධිපති ආණ්ඩුවේ ඒපත්තලත්තාන්සේගෙන්ද දැනගතව පුළුවන.

ගරුහර උතුමානන්වහන්සේගේ ආඥාවලෙස,
එවරුර්ඩ් ඉම් හර්ස්,
මහසෙනුකාරීස් වමස.

No. 1,474, w. P.

Colonial Secretary's Office,
Colombo, January 9, 1903.

ON Monday, February 23, 1903, at 12 noon, the Assistant Government Agent for the Kalutara District will put up to auction, at his office in Kalutara, the under-mentioned portions of Crown land, on the terms authorized by Government.

Preliminary plan 2,253. Village—Bondupitiya.

Lot.	Name of Land.	Name of Claimant.	Description.	Extent.			Upset Price per Acre.	
				A.	R.	P.	Rs.	c.
Z 736	Indigahakottunna	Crown	Deniya	5	1	0	10	0
A 737	Maguruwalaowita	do.	do.	4	0	10	10	0
8183	Keppettiyagahahenakanda	do.	Jungle	40	3	0	40	0
Preliminary plan 3,604. Village—Pelapitiyagoda.								
N 401	Bakmigaha-aswedduma	Crown	Owita	4	2	33	10	0
7827	Pelengahawattapaulapittaniya	do.	do.	1	3	18	10	0
7828	Do.	do.	do.	2	0	0	10	0
7834	Kitulgahauda-aswedduma	do.	Deniya	5	2	26	10	0
Preliminary plan 11,511. Village—Dodangoda.								
12492	Kiripellagahalanda	Crown	Jungle	1	2	28	30	0
12493	Kahawelduwalanda	do.	do.	7	0	37	20	0
Preliminary plan 11,482. Village—Dodangoda.								
12340	Dahahatarahaulkattiya	Crown	Heavy jungle	2	3	16	40	0
12341	Do.	do.	do.	0	1	0	40	0
Preliminary plan 332. Village—Dodangoda.								
1492	Halbandinakadalanda	Crown	Jungle	1	2	18	20	0
Situated in the Iddagoda pattu of the Pasdun korale west.								
Preliminary plan 9,631. Village—Ittapana.								
9205	Kadola	Crown	Swampy ground	1	0	21	10	0
Preliminary plan 6,946. Village—Ittapana.								
1173	Welegodellagawawelakattiya	Crown	Deniya	9	3	32	20	0
Preliminary plan 6,572. Village—Ittapana.								
10094	Etorawilakumbura	Heirs of Jayanettikorallage Abraham Appuhami	Paddy field	9	2	2	30	0
Preliminary plan 7,370. Village—Ittapana.								
2918	Balayaudumullakattiya	Crown	Deniya	0	2	33	10	0
Preliminary plan 7,287. Village—Ittapana.								
2652	Ittapanatotupolawatta	Thuppahige Kegis Appu and others	Garden	0	0	9	50	0
Preliminary plan 8,621. Village—Kanana.								
H 493	Maduruduwabodapitakattiya	Crown	Deniya	1	0	0	10	0
Preliminary plan 5,868. Village—Paregama.								
7442	Pelengalagawadeniya	Crown	Deniya	0	2	3	10	0
7443	Do.	do.	do.	0	2	21	10	0
7445	Welipotaowitagodakattiya alias Pelengaladeniyaduwa	do.	Jungle	7	1	27	15	0
7447	Do.	do.	Owita	0	1	28	10	0
Preliminary plan 6,204. Village—Gammana.								
8546	Madabokka	Crown	Deniya	2	3	24	10	0
8547	Totagedaraduwa	Siddachcharinekatige Pin-dorisa and others	Cleared land	2	1	11	10	0
F 412	Madabokka	Massalagodakankanange Bastian	Owita	0	3	33	3	50*
8549	Madabokkaihalakattiya	Crown	Deniya	1	3	8	10	0
8550	Minerampolahena	do.	Jungle	5	0	16	30	0
8551	Do.	do.	do.	3	2	0	30	0
Preliminary plan 11,524. Village—Leuwanduwa.								
12549	Mandagalakanda-addara	Crown	Jungle	1	0	28	20	0

Situated in the Walallawiti pattu of the Pasdun korale west.

* For F 412 certificate of quiet possession fees will be recovered.

Further particulars respecting these lands may be obtained from the Surveyor-General, and respecting the conditions of sale from the Assistant Government Agent, Kalutara.

By His Excellency's command,
EVERARD IM THURN,
Colonial Secretary.

No. 1,474, W. P.

වර්ෂ 1903 ක්වු ජනවාරි මස 9 වෙනි දින කොළඹ මහාසභාගාරීස්ථානයේදී කෙරුණු දින.

ආණ්ඩුක්ෂේප ආණ්ඩුවේ උපදේශනාදායකයන්ගේ විසින් මෙහි පහත සඳහන්වන ආණ්ඩුව සත්කම ඉඩම් ආණ්ඩුවේ නියෝගවල ප්‍රකාරයට වර්ෂ 1903 ක්වු පෙබ්‍රවාරි මස 23 වෙනි දිනට සඳුදා දවල් 12ට පස් පැය කවර්ට්ස්වලට වෙන්දේසිකර විකුණුවට යෙදෙනවා ඇත.

සිතියම 2,253. ගම—බොවදුපිටිය.

නො.	ඉඩමේ නම.	අයිතිකම් කියවිය.	අන්දම.	මහත.	අක්කර ගණ මිල.
			අ. රු. ප.	අ. රු. ප.	රු. ශ.
F 736	ඉදිකමකොටුක	රජසත්කම	දෙකිස	5 1 0	10 0
A 737	ගොවුල්ලමුල්ල	එම	එම	4 0 10	10 0
8183	කැප්පර්වතකමේකකන්ද	එම	කැලප	40 3 0	40 0
		සිතියම 3,604. ගම—පැලපිටියගොඩ.			
N 401	බන්තේකආස්වැද්දුම	රජසත්කම	මිවට	4 2 33	10 0
7827	පැලක්කමත්තපාලල පිටිය	එම	එම	1 3 18	10 0
7828	එම	එම	එම	2 0 0	10 0
7834	කිලිගොලආස්වැද්දුම	එම	එම	5 2 26	10 0
		සිතියම 11,511. ගම—දඳුබත්තොඩ.			
12492	කිරිපෙල්ලගොලන්ද	රජසත්කම	කැලප	1 2 28	30 0
12493	කනවෙල්ලපලන්ද	එම	එම	7 0 37	20 0
		සිතියම 11,482.			
12340	දහහතරකවුල්කම්පිය	රජසත්කම	මුකලාන	2 3 16	40 0
12341	එම	එම	එම	0 1 0	40 0
		සිතියම 332.			
1492	ගල්වදිකකඩලන්ද	රජසත්කම	කැලප	1 2 18	20 0
		පිටියකිබෙත්තේ ඉද්දොඩාවත්තුවේ බස්නාගුර පස්දම්කෝරලේ.			
		සිතියම 9,631. ගම—ඉත්තපාන.			
9205	කඩොල	රජසත්කම	වගුර	1 0 21	10 0
		සිතියම 6,946.			
1173	වෙලගොඩැල්ලගාව වෙල කම්පිය	රජසත්කම	දෙකිස	9 3 32	20 0
		සිතියම 6,572.			
10094	ඇවෝර්වලකුමුර	ජනානන්දියාණ්ඩුලාගේ ඵ්‍රමුණම් අස්පොම්මේ උරුමක්කාරාණ්ඩු	කුමුර	9 2 2	30 0
		සිතියම 7,370.			
2918	බාලපලමුල්ලකම්පිය	රජසත්කම	දෙකිස	0 2 33	10 0
		සිතියම 7,287.			
2652	ඉත්තපානකොටුපලවත්ත	තුජපතිගේ තේනිස්අස්ප පහ තවත්	වත්ත	0 0 9	50 0
		සිතියම 8,621. ගම—කකාන.			
H 493	මදුරුදුටුබොවිටිකම්පිය	රජසත්කම	දෙකිස	1 0 0	10 0
		සිතියම 5,868. ගම—පරේගම.			
7442	පැලක්කලගාවාදෙකිස	රජසත්කම	එම	0 2 3	10 0
7443	එම	එම	එම	0 2 21	10 0
7445	වැලිපොකම්පිටිගොඩකම්පිය නොහොත් පැලක්කල දෙකිස දුටු	එම	කැලප	7 1 27	15 0
7447	එම	එම	මිවට	0 1 28	10 0
		සිතියම 6,204. ගම—ගම්මන.			
8546	මඩබොක්ක	රජසත්කම	දෙකිස	2 3 24	10 0
8547	කොට්ඨෙහෙර දුටු	සිද්දුවිමරිතැකතියේ පියේ රිසා සහ තවත්	මුඩුබිට	2 1 11	10 0
F 412	මඩබොක්ක	මස්සලගොඩ කන්කානන්ගේ බස්නියන්	මිවට	0 3 33	3 50*
8549	මඩබොක්කේඉහලකම්පිය	රජසත්කම	දෙකිස	1 3 8	10 0
8550	මිහෙරමිපාලගේන	එම	කැලප	5 0 16	30 0
8551	එම	එම	එම	3 2 0	30 0
		සිතියම 11,524. ගම—ලෙව්වන්දුව.			
12549	මන්දලකන්දඅද්දර	රජසත්කම	එම	1 0 28	20 0

පිටියකිබෙත්තේ වලල්ලාපිටියත්තුවේ බස්නාගුර පස්දම්කෝරලේ.

* F 412 කම්පියට දන්වැල් ගාස්තුව අසකරනු ලැබේ.

මෙම ඉඩම් ගැණ වැඩිදුර කාරණා සර්වේශ්වර්තනලියානියන්ගේදී, විකිනීමේ කොන්දේසි ගැණ අවසර දීනුයුත්තේ ආණ්ඩුවේ උපදේශනාදායකයන්ගේදී දැනගත හැකිවේ.

ගරුකර උතුරුකන්වනියන්ගේ ආඥාවලට,
එවරුර්ඩ් ඉම් කරන්,
මහාසභාගාරීස්ථානයේ.

LAND SALES IN THE SOUTHERN PROVINCE.

No. 1,327, s. p.

Colonial Secretary's Office,
Colombo, January 8, 1903.

ON Friday, February 27, 1903, at 12 noon, the Government Agent for the Southern Province will put up to auction, at his office in Galle, the under-mentioned portions of Crown land, on the terms authorized by Government.

Thirty-four allotments of land situated in the Gangaboda pattu division of the Galle District of the Southern Province.

Preliminary plan 842.—Yatalamatta.

Lot.	Name of Land.	Name of Claimant.	Description.	Extent. A. R. P.	Upset Price
					per Acre. Rs.
V 345	Dikowitadeniya or Beliattekumbura	—	Deniya	0 2 25	15
W 345	Diyanewatta	Adrian Dissanayaka	Garden	0 2 32	10
X 345	Paragahawatta	Kalansurige Juwan	do.	0 1 15	10
Y 345	Wamparagahawatta	Heirs of Kalansurige Bastian	do.	0 0 35	10
Z 345	Dikpitakanda-addarakekulana	Heirs of Simon de Silva Patinayaka	Deniya	2 0 4	10
A 346	Dikpitakanda-addarakoratuwa	do.	Owita and garden	0 2 16	10
B 346	Kumbalduwa	do.	Garden	0 0 36	10
C 346	Dikpitakandaowita	do.	Owita	0 1 29	15
D 346	Paraliyaddekumbura	do.	Paddy field	2 2 13	50
E 346	Do.	Heirs of E. D. Silva Wickremasinghe and another	do.	1 3 17	50
F 346	Dikpitakanda or Pansalawatta	Heirs of Don Nikulas Suriararachchi	Garden	0 2 16	10
G 346	Godaparagahawatta	Heirs of Halansurige Bastian	do.	0 3 36	10
I 346	Kelambakumburekoratuwa	Heirs of Manage Edoris and others	Owita	0 1 0	15
J 346	Palliahaduwa	H. D. Patinayaka	Garden	0 1 38	10
K 346	Ihalagaltollamullakumbura	Heirs of Manage Edoris and others	Paddy field	0 2 6	50
O 346	Dolawatta	Heirs of Don Juwan Wickremasinghe	Garden	1 0 22	10
P 346	Mirissegodakanda-addarawatta	Heirs of Welun Wickremasinghe	do.	0 3 36	10
Q 346	Inkettiyakumbura	Heirs of D. A. Dias Patinayaka and another	Paddy field	10 0 13	50
S 346	Helpottekumbura	Heirs of Elias de Silva Wickremasinghe	do.	0 2 0	50
T 346	Arachchigewatta	do.	Garden	0 1 5	10
Z 346	Inkettiyakumbura	Heirs of Elias de Silva Wickremasinghe and another	do.	0 2 5	10
A 347	Ambagahaduwa	Heirs of D. A. de Silva Wickremasinghe and others	do.	0 0 24	10
B 347	Tembiliangodaduwegawatta	Heirs of Cornelis Wickremasinghe	do.	0 3 10	10
C 347	Wewedupata	do.	Garden	0 1 30	10
D 347	Wadiahadudupata	do.	do.	0 1 29	10
7201	Dikowitadeniyabedda	—	Scrub jungle	1 2 8	10
7202	Dikowitabatakoratuwa	—	do.	0 1 4	10
7206	Halandeowitadeniya	K. A. K. Jayawardana	Owita and field	0 2 23	20
7207	Hettihenawilaowita	—	Owita	0 0 38	10
7208	Palleheduwattebedda	—	Jungle	0 2 13	15
7209	Magahena	—	do.	11 1 13	15
7214	Magaherakanda	—	do.	1 0 0	15
7220	Wadiahadudupata	—	Low jungle	2 0 17	15

Any persons considering that they have any claims to these lands are hereby noticed to produce evidence of their title before the Government Agent on the day of sale.

Further information respecting these lands may be obtained from the Surveyor-General, and respecting the conditions of sale from the Government Agent, Galle.

By His Excellency's command,

EVERARD IM THURN,
Colonial Secretary.

No. 1,327, s. p.

වර්ෂ 1903 ක්‍රිස්තු ජනවාරි මස 8 වෙනි දින කොළඹ

මහසෙනෙට්ටු ජනාධිපතිතුමාගේ කන්දෝරුවේදී.

දකුණු දිසාවේ මහජනතලක්කාන්තේ විසින් මෙහි පහත සඳහන්වෙන ආණ්ඩුව සත්කම ඉඩම් ආණ්ඩුවේ නියෝගවල ප්‍රකාරයට වර්ෂ 1903 ක්‍රිස්තු ජනවාරි මස 27 වෙනි දින වූ සිකුරුදා දවස 12ව ටාල්ලේ කම් වේරියේදී වෙන්දේසිකර විකුණනු ලබන දෙකට ඇත.

දකුණු දිසාවේ මහබොධිපත්තුමාට පලාතේ පිහිටා තිබෙන විමකැබෙලි 33ක. අක්කරයක කක්කෝරුව

සිතියම 842. පොලවත්ත.

නො.	ඉඩමේ නම.	අයිතිකම් කියවන්නා.	අක්කර,	මහස. ගහන.
			අ. රු. ප.	රු.
V 345	දික්විවිදෙනිය නොහොත් බෙලියන්තකුමුර	—	0 2 25	15

කො.,	ඉඩමේ නම.	අයිතිකම් කීයන්ගේ නම.	අන්දම.	අක්කරසහ තක්සේරු	
				මහරු.	මිල.
W 345	දිගගවත්ත	අදිරියන් දිසානායක	වත්ත	0 2 32	10
X 345	පරගගවත්ත	කලන්සුරියගේ ජුවන්	එම	0 1 15	10
Y 345	මම්පාරගගවත්ත	කලන්සුරියගේ ඩස්තියන්ගේ උරුමකරු	එම	0 0 35	10
Z 345	දික්පිටකන්ද අද්දරකොකුලාන	සිමන් ද සිල්වා පතිනායකගේ උරුමකරු	එම	2 0 4	10
A 346	එම	එම	බිම්බ සහ වත්ත	0 2 16	10
B 346	කොරටුවකුච්චුට්ටු	එම	වත්ත	0 0 36	10
C 346	දික්පිටකන්ද මිම්බ	එම	බිම්බ	0 1 29	15
D 346	පරලියද්දකුඹුර	එම	අඹුර	2 2 13	50
E 346	එම	ඉ. ද සිල්වා වික්කරමසිංහ සහ වෙනත් අයගේ උරුමකරු	එම	1 3 17	50
F 346	දික්පිටකන්ද නොනොන් පත්තලවත්ත	දෙව් කිකුලන් සුරියආරච්චිගේ උරුමකරු	වත්ත	0 2 16	10
G 346	ගොඩපරගගවත්ත	කලන්සුරියගේ ඩස්තියන්ගේ උරුමකරු	එම	0 3 36	10
I 346	කැලමකුඹුරකොරටුව	මානගේ එදිරිස් සහ වෙනත් අයගේ උරුමකරු	බිම්බ	0 1 0	15
J 346	පල්ලියගඳුවත්ත	එම්. ඩී. පත්තනායක	වත්ත	0 1 38	10
K 346	ඉගලනල්ලොල්ලමුල්ලකුඹුර	මානගේ එදිරිස් සහ වෙනත් අයගේ උරුමකරු	අඹුර	0 2 6	50
O 346	දෙලවත්ත	දෙව් ජුවන් වික්කරමසිංහගේ උරුමකරු	වත්ත	1 0 22	10
P 346	මිරිස්ගොඩකන්ද අද්දර වත්ත	වේචන් වික්කරමසිංහගේ උරුමකරු	එම	0 3 36	10
Q 346	ඉක්කුපිටකුඹුර	ඩී. ඒ. ඩයස් පතිනායක සහ වෙනත් අයගේ උරුමකරු	අඹුර	10 0 13	50
S 346	කැල්පොත්තකුඹුර	එලියස් ද සිල්වා වික්කරමසිංහගේ උරුමකරු	එම	0 2 0	50
T 346	අරච්චිගේවත්ත	එම	වත්ත	0 1 5	10
Z 346	ඉදිකැපිටකුඹුර	එම සහ වත් අගෙකුගේ උරුමකරු	එම	0 2 5	10
A 347	අඹකඳුව	ඩී. ඒ. ද සිල්වා වික්කරමසිංහගේ උරුමකරු	එම	0 0 24	10
B 347	කැබ්ලියන්ගොඩදුවවත්ත	කොරන්දේල් වික්කරමසිංහගේ උරුමකරු	එම	0 3 10	10
C 347	මැවදුපත	එම	වත්ත	0 1 30	10
D 347	මැඩිනගැදුපත	එම	එම	0 1 29	10
7201	දික්මුම්පිටකන්ද	—	කැල්ල	1 2 8	10
7202	දික්මුම්පිටකොරටුව	—	එම	0 1 4	10
7206	ගලන්දමුම්පිටදෙතිය	නේ. ඒ. කේ. පටවර්දන	බිම්බ සහ අඹුර	0 2 23	20
7207	ගෙච්චිගේවත්ත	—	බිම්බ	0 0 38	10
7208	පල්ලියගඳුවත්ත	—	කැල්ල	0 2 13	15
7209	මගහේන	—	එම	11 1 13	15
7214	වෙහෙස්තනන්ද	—	එම	1 0 0	15
7220	මැඩිනගැදුපත	—	පහතකැල්ල	2 0 17	15

මෙම ඉඩම් කැබලිවලට අයිතිවාසිකම් කීනාහිටින සම් අගෙක් ඇත්නම් ඔහු විසින් මෙම විකිනීම අනෙදි ජීව අයිතිවාසිකම් කීනා කිවහොත් ඔවුන් දකුණු පලාතේ මහජීවත්තලත්තාන්සේට පෙන්වා සිටින බවට බලාපොරොත්තු විය යුතුය.

මෙම ඉඩම් ගැණ වැඩිදුර කාරණා සර්වේශ්වර්තනුල්ලත්තාන්සේගෙන්ද, විකිනීමේ කොන්දේසි ගැණ වැඩිදුර කාරණා දකුණු පලාතේ මහජීවත්තලත්තාන්සේගෙන්ද දැනගත හැකි වන්නේය.

ගරුකර උතුමානත්වයන්සේගේ ආඥාව ලෙස,
 එවර්ඩ් ඉම් හර්ස්,
 මහසෙනෙකාරිස් මමරු.

LAND SALES IN THE EASTERN PROVINCE.

No. 910, E. P. Colonial Secretary's Office, Colombo, January 5, 1903.

ON Thursday, February 19, 1903, and following days, at noon, the Government Agent for the Eastern Province will put up to auction, at his office in Batticaloa, the under-mentioned portions of Crown Land, on the terms authorized by Government.

Preliminary plan 3,063.—Manmunai pattu.
 Claimant—Crown.

Lot.	Village.	Name of Applicant.	Description.	Upset Price per Acre.	
				A. R. P.	Rs. c.
88113	Tevilamunai	V. Tampimuttu	Encroachment	3 2 8	12 50

Lot.	Village	Name of Applicant.	Description.	Extent.			Upset Price per Acre.
				A.	R.	P.	
88114	Tevilamunai	M. H. Utumalevvai	Jungle	22	3	32	12 50
88115	Do.	A. Ismayillevvai	Encroachment	5	2	0	12 50
Preliminary plan 3,064. Claimant—Crown.							
88116	Kilakkodichchenai	K. Vairamuttu	Paddy field	4	3	13	10 0
88117	Do.	N. Sempappodi	Encroachment	2	2	5	12 50
88118	Do.	do.	do.	1	0	39	12 50
88119	Do.	do.	do.	2	0	11	12 50
Preliminary plan 3,067. Claimant—Crown.							
88134	Ampilanturai	Patta Vannan	Encroachment	7	2	2	10 0
88136	Do.	K. V. Velan	Paddy field	6	1	30	10 0
Preliminary plan 3,073. Claimant—Crown.							
88152	Kandukkaimunai	K. Kantappodi	Paddy field	8	0	2	10 0
88153	Do.	N. Sinnavappodi	do.	1	0	5	10 0
88154	Do.	S. Pokkanippodi	do.	9	1	12	10 0
88155	Do.	do.	Encroachment	1	2	4	10 0
88156	Do.	P. H. Sempappodi	Paddy field	2	0	29	10 0
Preliminary plan 3,082. Claimant—Crown.							
88247	Pulukunawe	K. Palippodi, &c.	Jungle	9	0	34	10 0
Preliminary plan 3,083. Claimant—Crown.							
88248	Pulukunawe	T. Kanapati	Erappottamedu	5	3	38	10 0
88249	Do.	do.	do.	0	1	6	12 50
88250	Do.	do.	do.	0	3	35	12 50
88251	Do.	V. Kunchittampi	do.	0	0	38	12 50
Preliminary plan 3,084. Claimant—Crown.							
88252	Pulukunawe	K. Virakkuddi	Attuchchenai	8	2	19	12 50
88253	Do.	General sale	do.	4	2	24	10 0
88254	Do.	K. Virakkuddi	do.	0	3	4	12 50
Preliminary plan 3,085. Claimant—Crown.							
88255	Pulukunawe	C. Atamvava	Kalimadumunmari	3	0	18	12 50
88256	Do.	do.	Encroachment	1	0	17	12 50
88257	Do.	S. Ismayillevvai, &c.	do.	8	2	9	10 0
88258	Do.	S. Akamatulevvai	do.	3	1	30	12 50
88259	Do.	Casimvava	do.	0	1	28	12 50
88260	Do.	A. Mukammattulevvai, &c.	Vandilchenaippumi	10	0	24	12 50
Preliminary plan 3,076.—Eraur pattu. Claimant—Crown.							
88160	Makulanai	M. Umarukandu	Makulanaippumi	27	3	30	10 0
Preliminary plan 1,540.—Koralai pattu. Claimant—Crown.							
4094	Katiraveli	Rev. F. A. M. Evrard	Kattavarayantonappumi	0	2	34	10 0
4095	Do.	K. Palippodi	do.	0	2	34	10 0
Preliminary plan 1,543. Claimant—Defaulter.							
4098	Katiraveli	P. Chellappa	Karayakkampiddikadu	6	1	3	10 0

Further information regarding these lands and conditions of sale may be obtained from the Government Agent, Eastern Province, Batticaloa.

By His Excellency's command,

EVERARD IM THURN,
Colonial Secretary.

No. 910, E. P.

கொலோனியல் சர்க்கிடுத்தார் ஆபிசில்,
கொழும்பு, 1903 ம் ஆண்டு தைமீ 5 ந் உ.

1903 ம் ஆண்டு மார்ச்சுமாதம் 19 ந் திகதியாகிய வியாழக்கிழமையிலு மதனையடுத்த நாட்களிலு முற்பகல் கிழக்கு மாகாணத்து கவந்ணமேந்து ஏசனரவர்கள் தனது ஆபிசில் இதுனடியிற் சொல்லப்பட்டிருக்கிற முடிக்குரிய காணித்துண்டுகளை, அரசாட்சியரால் உத்தரவுபண்ணப்பட்டிருக்கும் பொருத்தப்பிரகாரம் ஏவத்திற் கூறி விற்பார்.

காணித்துண்டுகள், கிழக்கு மாகாணத்து மட்டக்களப்பு டிஸ்த்ரிக்டிவிருக்கின்றன.

இல.	குறிச்சி.	பிளான இலக்கம் 3,063. மண்முனைப்பற்று. உரித்தாளர்—முடி. கேள்விக்காரனின் பெயர்.	விவரம்.	ஏக்கர் ஒன் டுக்கு தரிப்பு			
				விசாலம். ஏ. மு. ப.	விவ. ரூ. ச.		
88113	தெவிலாமுனை	வ. தம்பிமுத்து	கூட்டிப்பிடித்த பூமி	3	2	8	12 50
88114	ஷே	மு. ஆ. உதமாலெவ்வை	காடி	22	3	32	12 50
88115	ஷே	ஆ. இஸ்மாயில்பிள்ளை படம் 3,064.	கூட்டிப்பிடித்த பூமி	5	2	0	12 50
88116	கிழாக்கொடிச்சேனை	க. வயிரமுத்து	வயல்	4	3	13	10 0
88117	ஷே	ந. செம்பாப்போடி	கூட்டிப்பிடித்த பூமி	2	2	5	12 50
88118	ஷே	ஷே	ஷே	1	0	39	12 50
88119	ஷே	ஷே	ஷே	2	0	11	12 50
படம் 3,067.							
88134	அம்பினாந்துறை	பத்தவண்ணன்	கூட்டிப்பிடித்த பூமி	7	2	2	10 0
88136	ஷே	க. வி. வேலன்	வயல்	6	1	30	10 0
படம் 3,073.							
88152	கடுக்காய்முனை	க. கந்தப்போடி	வயல்	8	0	2	10 0
88153	ஷே	நொ. சின்னவப்போடி	வயல்	1	0	5	10 0
88154	ஷே	ச. பொக்கணிப்போடி	வயல்	9	1	12	10 0
88155	ஷே	ஷே	கூட்டிப்பிடித்த பூமி	1	2	4	10 0

இல.	குறிச்சி.	கேள்விக்காரனின் பெயர்.	விலரம்.	ஏக்கர் ஒன் அக்கு தரிப்பு	
				விசாலம். ஏ. அ. ப.	விவ. ரூ. ச.
88156	கடுக்காய் முனை	பொ. த. செம்பாப்போடி படம் 3,082.	வயல்	2 0 29	10 0
88247	புருகுவி	க. பாலிப்போடி படம் 3,083.	காடு	9 0 34	10 0
88248	ஷே	தொ. கணபதி	ஏரப்போட்டமடு	5 3 38	10 0
88249	ஷே	ஷே	ஷே	0 1 6	12 50
88250	ஷே	ஷே	ஷே	0 3 35	12 50
88251	ஷே	வீ. குஞ்சித்தம்பி படம் 3,084.	ஷே	0 0 38	12 50
88252	ஷே	க. வீரக்குட்டி	ஆற்றச்சேனை	8 2 19	12 50
88253	ஷே	பொதுவிற்பனை	ஷே	4 2 24	10 0
88254	ஷே	க. வீரக்குட்டி படம் 3,085.	ஷே	0 3 4	12 50
88255	ஷே	க. ஆதம்வாவா	கனிமடுமுன்மாரி	3 0 18	12 50
88256	ஷே	ஷே	கூட்டிப்பிடித்தபூமி	1 0 17	12 50
88257	ஷே	சி. இளமாலெவ்வை	ஷே	8 2 9	10 0
88258	ஷே	சி. அகமதுலெவ்வை	ஷே	3 1 30	12 50
88259	ஷே	காசிம்வாவா	ஷே	0 1 28	12 50
88260	ஷே	அ. முகம்மதுலெவ்வையும் மறு பேரும் படம் 3,076. ஏறாஜூர்ப்பற்றா.	வண்டல்சேனைப்பூமி.	10 0 24	12 50
88160	மக்குளானை	மீ. உமதுக்கண்டு படம் 1,540. கோறனைப்பற்றா.	மக்குளானைப்பூமி	27 3 30	10 0
4094	கதிரவெளி	கனம் எவ்ருட் சவாமி	காத்தவராயன் தோளூப் பூமி	0 2 34	10 0
4095	ஷே	க. பாலிப்போடி படம் 1,543.	ஷே	0 2 34	10 0
4098	ஷே	ப. செல்லப்பர் (வாயிதாக்கட் டாதவன்)	கரையாக்கண்பட்டிக்காடு	6 1 3	10 0

இக்காணிகளைப்பற்றிய மேலதனமான வினம்பரங்களையும் விற்பனைக் கொந்திசுகளைப்பற்றியும் மட்டக்களப்பு அரசாட்சி ஏசனமுத்துரைபவர்களிடம் வினாவி யறிந்துகொள்ளலாம்.

தேசாதிபதி மகோத்தமரவர்களினது கட்டளையின்படி,
எவெறர்ட் இம் தூர்ன்,
இராசாங்க விசிதர்.

No. 911, E. P.

Colonial Secretary's Office,
Colombo, January 9, 1903.

ON Wednesday, March 18, 1903, at 12 noon, the Assistant Government Agent for the Trincomalee District will put up to auction, at his office in Niroddumunai, the under-mentioned portions of Crown land, on the terms authorized by Government.

Fifty-two allotments of land situated in the Tampalakaman division of the Trincomalee District of the Eastern Province.

Preliminary plan 3,080. Village—Sinnakiniya.
Claimant—Crown.

Lot.	Name of Applicant.	Description.	Extent. A. R. P.	Upset Price
				per Acre. Rs. c.
88193	Abdulcader Hayatu	New clearing	1 0 10	11 0
88194	Encroachment by M. M. Pitche	Cocoanuts 1 year old	0 2 1	12 50
88195	Encroachment by H. Vapu	Cocoanuts 4 years old	0 3 7	15 0
88196	Encroachment by L. Hanipu Levvai	Cocoanuts 2 years old	0 3 38	13 0
88197	Encroachment by A. Jamaldeen	Cocoanuts 1 year old	0 1 21	12 50
88198	M. Omaratamby	Garden	1 1 38	10 0
88199	—	Chena	0 1 3	10 0
88200	Encroachment by H. L. H. Levvai	Garden	1 1 31	11 0
88201	Encroachment by T. Yasin Mavulana	Cocoanuts 4 years old	4 1 4	30 0
88202	T. Yasin Mavulana	Jungle	16 0 0	11 0
88203	—	do.	6 2 15	10 0
88204	Velupillai Pathinear	do.	2 0 26	10 0
88206	—	do.	1 0 32	10 0
88207	—	do.	1 0 4	10 0

Preliminary plan 3,081. Village—Periyakiniya.

88209	Encroachment by U. Hayatan	Cocoanuts 6 months old	1 0 34	11 0
88210	Encroachment by U. Meerasa	Cocoanuts 1 year old	1 1 24	11 50
88211	—	Paddy field	1 0 20	10 0
88212	—	High open land	0 2 13	10 0
88213	Encroachment by A. Athambawa	Cocoanuts 2 years old	0 1 8	12 0
88214	—	New clearing	0 3 28	10 0
88215	Encroachment by Draman Pakeer	Garden	0 1 20	10 0
88216	Encroachment by Drama Selama	Cocoanuts about 14 years old	0 2 25	50 0
88217	Encroachment by Miskin Amith	Cocoanuts 2 years old	2 0 12	12 0
88218	Encroachment by U. Mammadu Kanny	Garden contains jak trees	1 1 35	12 50
88219	Encroachment by V. S. Mayadeen	Cocoanuts 3 years old	0 2 30	13 0
88220	Encroachment by U. Mammadu Kanny	do.	1 1 14	13 0
88221	Encroachment by S. U. Mammadeen	Garden	0 3 32	12 0

Lot.	Name of Applicant.	Description.	Extent.		Upset Price
			A. R. P.	Rs. c.	
88222	Encroachment by V. Asmathu	Cocoanuts 1 to 3 years old	0	1 29	12 50
88223	Encroachment by Abdulladeen	Cocoanuts 3 years old	0	2 8	13 0
88224	—	Jungle	0	3 12	10 0
88225	—	Paddy field	0	1 23	11 0
88226	Encroachment by U. Cassim Pasha	Cocoanuts 1 of 10 years and rest 3 years old	0	1 27	15 0
88227	Encroachment by P. Madana	Cocoanuts 3 years old	0	1 8	13 0
88228	Encroachment by V. M. Mayadeen	One of 10 years, rest of 3 years	0	1 26	15 0
88229	Encroachment by Y. Boodin	Cocoanuts 1 to 3 years	0	2 32	12 0
88230	Encroachment by Y. Temmin	do.	0	1 29	12 0
88231	—	Open high land	0	2 31	10 0
88232	Encroachment by A. Anippah	Cocoanuts 1 to 3 years	3	1 8	12 0
88233	Encroachment by A. Pakeer	do.	0	3 14	13 0
88234	Encroachment by U. Rohimna	Cocoanuts 1 year old	0	3 25	11 0
88235	Encroachment by U. Miskin	Cocoanuts 3 to 12 years	1	0 0	40 0
88236	Encroachment by V. Dhalakan	Cocoanuts 2 years old	0	2 13	12 50
88237	Encroachment by U. Madarsa	Cocoanuts 1 year old	0	1 28	11 0
88238	Encroachment by U. Cassim	Cocoanuts 2 years old	0	0 39	12 0
88239	Encroachment by U. Mayadeenbawa	Garden	0	1 12	10 0
88240	Encroachment by Selema Yapan	do.	0	2 3	10 0
88241	Encroachment by U. C. Pichchaikutti	Cocoanuts 1 year old	0	3 26	11 0
88242	Encroachment by A. Kader	Garden	0	3 16	10 0
88243	—	Paddy field	0	1 24	11 0
88244	Pichchai Pakeer	Garden	1	1 30	10 0
88245	A. Ummunachi	Cocoanuts 2 years old	0	2 30	12 0
88246	Amat Anippah	Paddy field	1	0 32	11 0

Further information respecting these lands may be obtained from the Surveyor-General, and respecting the conditions of sale from the Assistant Government Agent, Trincomalee.

By His Excellency's command,

EVERARD IM THURN,
Colonial Secretary.

No. 911, E. P.

கொலோனியல் சர்க்கரித்தாரர் ஆபீசில்,
கொழும்பு, 1903 ம் ஆண்டு தைம் 9 த் உ.

1903 ம் ஆண்டு பங்குனிமாதம் 18 த் திகதி, புதன் கிழமை பகல் 12 மணிக்கு நீரோட்டுமுனைவாடியில் கீழ் மாகாணத் து. திரிகோணமலை உதவி கவர்ணமேந்து ஏசன்றவர்களால் இதனடியிற் சொல்லப்பட்டிருக்கிற முடிக்குரிய காணித்துண்டு களை, அரசாட்சியாரால் உத்தரவுபண்ணப்பட்டிருக்கும் பொருத்தப்பிரகாரம், ஏலத்திற்குறி விற்றகப்படும்.

52 காணித்துண்டுகள், கீழ் மாகாணத்து திரிகோணமலை மிஸ்திரிக்கின் தம்பலகமப் பகுதியிலிருக்கின்றது.

பிளான் இலக்கம் 3,080.
உரித்தாரர்—அரசாட்சியார்.

ஏக்கர் ஒன்றுக்கு
ரூ. தரிப்பு

இல.	குறிச்சி.	கேள்விக்காரன் பெயர்.	விவரம்.	விலை.	
				ரூ. அ. ப.	ரூ. ச.
88193	சின்னக்கிணியாய்	அப்துல் காத்தர் கயாத்து	புதுச்சேலை	1	0 11
88194	ஷெ	எம். பிச்சை கூட்டிய காணி	ஒரு வருடத்தென்னை	0	2 1
88195	ஷெ	ஏ. வாப்பு கூட்டிய காணி	நாலு வருடத்தென்னை	0	3 7
88196	ஷெ	எல். அணிபுலெவ்வை கூட்டிய காணி	இரண்டு வருடத்தென்னை	0	3 38
88197	ஷெ	ஏ. ஜமாலின் கூட்டிய காணி	ஒரு வருடத்தென்னை	0	1 21
88198	ஷெ	எம். உமாறுத்தம்பி	தோட்டம்	1	1 38
88199	ஷெ	—	சேலை	0	1 3
88200	ஷெ	ஏ. எல். ஏ. வெவ்வை கூட்டிய தரை	தோட்டம்	1	1 31
88201	ஷெ	எஸ். யாசின்மொளவாளு கூட்டிய தரை	நாலு வருடத்தென்னை	4	1 4
88202	ஷெ	எஸ். யாசின்மொளவாளு	காடு	16	0 0
88203	ஷெ	—	காடு	6	2 15
88204	ஷெ	வேலுப்பிள்ளை பத்தினியன்	காடு	2	0 26
88206	ஷெ	—	—	1	0 32
88207	ஷெ	—	—	1	0 4

பிளான் இலக்கம் 3,681.

88209	பெரிய கிணியாய்	எம். கயாத்து கூட்டிய காணி	ஆறு மாதத்தென்னை	1	0 34
88210	ஷெ	எம். மீராசா கூட்டியகாணி	1 வருடத்தென்னை	1	1 24
88211	ஷெ	—	தெல்வயல்	1	0 20
88212	ஷெ	—	உயர்ந்த வெண்தரை	0	2 13
88213	ஷெ	ஏ. ஆதம்வாவா கூட்டியகாணி	2 வருடத்தென்னை	0	1 8
88214	ஷெ	—	புதுச்சேலை	0	3 28
88215	ஷெ	முருமாண பக்கீர் கூட்டியகாணி	தோட்டம்	0	1 20
88216	ஷெ	முருமாண சிலமாண கூட்டியகாணி	14 வருடத்தென்னை	0	2 25
88217	ஷெ	யஸின் ஆமித் கூட்டியகாணி	2 வருடத்தென்னை	2	0 12
88218	ஷெ	எம். மம்மதுக்கனி கூட்டியகாணி	பலாத்தோட்டம்	1	1 35
88219	ஷெ	வி. பி. மெய்தின் கூட்டியகாணி	3 வருடத்தென்னை	0	2 30
88220	ஷெ	பூ. முகம்மதுக்கனி கூட்டியகாணி	3 வருடத்தென்னை	1	1 14
88221	ஷெ	எஸ். எம். முகமதுதெயிலு கூட்டிய காணி	தோட்டம்	0	3 32
88222	ஷெ	வி. அஸ்மாத் கூட்டியகாணி	1 வருடம் 3 வருடத்துக்குட் பட்ட தென்னை	0	1 29
88223	ஷெ	அப்துல்வாஜித கூட்டியகாணி	3 வருடத்தென்னை	0	2 8
88224	ஷெ	—	காடு	0	3 12
88225	ஷெ	—	தெல்வயல்	0	1 23

இல.	குறிச்சி.	கேள்விக் காரனின் பெயர்.	வீவரம்.	ஏக்கர் ஒன்றைக் குத்தரிப்பு	
				வீசாலம்.	விலை.
				ஏ. மா. ப.	ரூ. ச.
88226	பெரியகிணியாய்	எம். காளிபாசா கட்டியகாணி	10 வருடமும் 3 வருடமும் தெனனை	0 1 27	15 0
88227	ஷே	பி. மதார்சா கட்டியகாணி	3 வருடத்தெனனை	0 1 8	13 0
88228	ஷே	வி. எம். மெய்தீன கட்டியகாணி	10 ம் 3 வருடமும் தெனனை	0 1 26	15 0
88229	ஷே	வை. பூதீன கட்டியகாணி	1 ம் 3 வருடமும் தெனனை	0 2 32	12 0
88230	ஷே	வை. மெய்தீன கட்டியகாணி	மேற்.	0 1 29	12 0
88231	ஷே	—	உயர்ந்த வெண்தரை	0 2 31	10 0
88232	ஷே	ஏ. அணிபா கட்டியகாணி	1 ம் 3 வருடமும் தெனனை	3 1 8	12 0
88233	ஷே	ஏ. பைக்கீர் கட்டியகாணி	மேற்.	0 3 14	13 0
88234	ஷே	எம். ரெகிரா கட்டியதரை	1 வருடத்தெனனை	0 3 25	11 0
88235	ஷே	எம். பி. என். கட்டியதரை	3 ம், 12 வருடத்தெனனை	1 0 0	40 0
88236	ஷே	வி. டலக்கான் கட்டியதரை	2 வருடத்தெனனை	0 2 13	12 50
88237	ஷே	எம். மதார்சா கட்டியதரை	1 வருடத்தெனனை	0 1 28	11 0
88238	ஷே	எம். காகிம் கட்டியதரை	2 வருடத்தெனனை	0 0 39	12 0
88239	ஷே	எம். மெய்தீனவாவா கட்டியதரை	தோட்டம்	0 1 12	10 0
88240	ஷே	சிலைமாயாசன கட்டியதரை	ஷே	0 2 3	10 0
88241	ஷே	எம். சி. பிச்சைக்குட்டி கட்டியதரை	1 வருடத்தெனனை	0 3 26	11 0
88242	ஷே	ஏ. காதர் கட்டியதரை	தோட்டம்	0 3 16	10 0
88243	ஷே	—	நெல்வயல்	0 1 24	11 0
88244	ஷே	பிச்சை பைக்கீர்	தோட்டம்	1 1 30	10 0
88245	ஷே	ஏ. உம்மாநாச்சி	2 வருடத்தெனனை	0 2 30	12 0
88246	ஷே	ஆமாந் அணிபா	நெல்வயல்	1 0 32	11 0

இக்காணிகளைப்பற்றிய மேலதிக விபரங்கள் அளவைத் தலைவரிடத்திலும் விற்பனைவின் கொத்தகளைப்பற்றி திரிகோணமலை உதவி ஏசுந்ரரிடத்திலும் மறிந்துகொள்ளலாம்.

மகோத்தமர் அவர்களினது கட்டணயின்படி,
எவெரர்ட்டும் தூர்ன்,
இராசாங்க வி கிதர்.

No. 912, E. P.

Colonial Secretary's Office,

Colombo, January 9, 1903.

ON Wednesday, March 18, 1903, at 12 noon, the Assistant Government Agent for the Trincomalee District will put up to auction, at his office in Wiroddumunai, the under-mentioned portions of Crown land, on the terms authorized by Government.

Eleven allotments of land situated in the Tampalakamam division of the Trincomalee District of the Eastern Province.

Lot.	Village.	Name of Applicant.	Description.	Preliminary plan 3,047. Claimant—Crown.	
				Extent.	Upset Price per Acre.
				A. R. P.	Rs. c.
88053	Sinnakkiniyay	K. Amir	Jungle	1 0 20	10 0
Preliminary plan 3,052.					
88061	Tampalakamam	K. Kanapatippillai	Jungle suitable for cocoanut	1 1 30	10 0
88062	Do.	do.	Open land	4 1 31	12 50
88063	Do.	—	Mangrove jungle	3 2 22	12 50
88064	Do.	K. Ponniah	do.	5 0 16	12 50
88065	Do.	—	Paddy field	0 2 18	75 0
88066	Do.	—	do.	0 0 18	75 0
Preliminary plan 3,054.					
88078	Tampalakamam	M. Abdul Katar	Jungle	6 0 20	12 50
88079	Do.	do.	Open land	1 3 13	12 50
88080	Do.	S. Ahammadu Levvai	do.	3 2 10	12 50
88081	Do.	Marikair	do.	3 3 15	10 0
		K. Saldin	New clearing		

Further information regarding these lands may be obtained from the Surveyor-General, and respecting the conditions of sale from the Assistant Government Agent, Trincomalee.

By His Excellency's command,

EVERARD IM THURN,
Colonial Secretary.

No. 912, E. P.

கொலோனியல் சர்க்கிற்ற்தார் ஆபீசில்,
கொழும்பு, 1903 ம் வருட மார்ச் 9 ந் உ.

1903 ம் ஆண்டு பங்குனிமாதம் 18 ந் திகதி புதன்கிழமை பகல் 12 மணிக்கு திரிகோணமலை வாயில் கீழ் மாகாணத்து திரிகோணமலை உதவி கவுண்டிமேதது ஏசுந்ரவர்களால் இதனடியிற சொல்லப்படடிருகிற முடகசூரிய காணித்துண்டுகளை, அரசாட்சியாரால் உத்தரவுபண்ணப்பட்டிருக்கும் பொருத்தப்பிரகாரம் ஏலத் திறகறி விற்கப்படும்.

11 காணித்துண்டுகள், கீழ் மாகாணத்து திரிகோணமலை டிஸ்திரிகினை தமபலகமப் பகுதியிலிருக்கின்றன.

பிளான இலக்கம் 3,047. உரித்தாளர்—அரசாட்சியார்.

இல.	குறிச்சி.	கேள்விக் காரனின் பெயர்.	வீவரம்.	ஏக்கரை குத்தரிப்பு	
				வீசாலம்.	விலை.
				அ. மா. ப.	ரூ. ச.
88053	சின்னக்கிணியாய்	கே. ஆமீர்	காடு	1 0 20	10 0

இல.	குறிச்சி.	கேள்விக்காரன் பெயர்.	விவரம்.	எக்கர் ஒன்		பு. ச.		
				விசாலம்.	முக்குத்தரிப்			
				ஏ. மு. ப.	பு. ச.			
				பிளான இலக்கம் 3,052.				
88061	தம்பலகமம்	சு. கணபதிப்பிள்ளை	தென்னேக்கேற்ற காடு	1	1	30	10	0
88062	ஹெடி	ஹெடி	வெண்தரை	4	1	31	12	50
88063	ஹெடி	—	கண்டற்காடு	3	2	22	12	50
88064	ஹெடி	க. பொன்னையா	ஹெடி	5	0	16	12	50
88065	ஹெடி	—	நெலவயல	0	2	18	75	0
88066	ஹெடி	—	ஹெடி	0	0	18	75	0
				பிளான இலக்கம் 3,054.				
88078	ஹெடி	எம். அப்துலகாதர்	காடு	6	0	20	12	50
88079	ஹெடி	ஹெடி	வெண்தரை	1	3	13	12	50
88080	ஹெடி	எஸ். அகமது லெவ்வை	ஹெடி	3	2	10	12	50
88081	ஹெடி	கே. சாலதீன்	புதுச்சேலை	3	3	15	10	0

இக்காரணிகளைப்பற்றிய மேலதிக விபரங்கள் அளவைத்தலைவரிடத்திலும் விற்பனைகொள்கைகளைப்பற்றித் திரு. கோணாமலை உதய ஏசுநாரிடத்திலும் மறிந்துகொள்ளலாம்.

மகோதகமர் அவர்களினது கட்டளையின்படி,

எவெறர்ட் இம் தூர்ன்,
இராசாங்க லிகிதர்.

LAND SALES IN THE NORTH-WESTERN PROVINCE.

No. 1,659, N.W. P.

Colonial Secretary's Office,
Colombo, January 9, 1903.

ON Friday, February 27, 1903, at 1 o'clock P.M., the Government Agent for the North-Western Province will put up to auction, for sale or settlement, at his office in Kurunegala, the under-mentioned portions of Crown land, on the terms authorized by Government.

Eighteen allotments of land situated in the Katugampola hatpattu division of the Kurunegala District of the North-Western Province.

Preliminary plan 867. Village—Hundurapola in Pitigal korale.

Lot.	Name of Land.	Name of Claimant.	Description.	Extent.		Upset Price per Acre. Rs.	
				A.	R. P.		
Z 385A	Hundurapola	Hetuhamy and three others	Marshy land	12	3	33	10
A 386A	Vihena	Singappu and three others	do.	6	0	20	10
C 386	Kahatagahawatta	do.	Garden	6	1	35	200
C 386A	Do.	do.	Marshy land	1	2	5	10

Village—Rawita in Pitigal korale.

E 386	Nugagahawatta	Kirimenik Etana	Garden	7	0	0	75
F 386	Kongahawatta	Appuhamy and others	do.	3	3	26	50
G 386	Katakalahawatta	Appu and others	do.	7	2	14	200
H 386	Nugahahena	Kirimenik Etana	Garden and marshy land	5	2	10	50
I 386	Kongahawatta	Ungurala and three others	Garden	3	1	23	200
J 386	Nugagahawatta	Andirala and others	do.	1	3	28	100
K 386	Talgahawatta	Kirimenik Etana and another	do.	6	2	7	200
L 386	Siyambalahawatta	Karonchi Appu and others	do.	1	3	17	200
M 386	Nugagahawatta	Kiri Banda	do.	10	3	7	100
N 386	Kongahahena	Andihamy and others	do.	13	0	26	150
O 386	Marandawalahena	Sinnappu of Velpalla	do.	7	2	12	50
P 386	Veliketiyeena	Sinnappu	do.	17	3	0	100

Preliminary plan 2,709. Village—Kalagama in Yagam pattu.

12286	Karandagahakumbura	The Crown	Paddy field	1	0	28	40
12287	Webodakumbura	do.	do.	1	0	21	40

Further information respecting these lands may be obtained from the Surveyor-General, and respecting the conditions of sale from the Government Agent, North-Western Province.

By His Excellency's command,
EVERARD IM THURN,
Colonial Secretary.

No. 1,660, N.W. P.

1903 ක්වැරි මස 12 වෙනි දින කොළඹ
 කෞසලාචාර්යවරයන්ගේ කන්තෝරුවේදී.

මෙහි දිනවේ පුස්තකලම උපදේශනවලින් කැණීම් වෙති පහත සඳහන්වන ආණ්ඩුව සන්නත ඉඩම් ආණ්ඩුව නියෝගවල ප්‍රකාරයට 1903 ක්වැරි මස 12 වෙනි දිනවේ පුස්තකලම කවර්ණයේදී වෙන්දේසිකර විකුණනව හෝ මෙරුමකරනව යෙදෙනවා ඇත.
 මෙහි දිනවේ පුස්තකලම පලයන් පුස්තකලමයන්හි සහ දෙමලයන්ගේදී සේ වඩාසේ පිහිටා තිබෙන බිම්කැබලි 6ක්.

නො.	ගම.	ඉල්ලීමකාරයා.	අන්දම	මහත. අ. රු. ප.	අක්කර ගත මිල. රු. ග.
12192	පුලුපාඩු	විකිලිව. ජේදීස් ප්‍රසාන්ද	මුහුණිම	1 1 35	12 50
12194	එම	එම	පොල්වත්ත	3 1 20	60 0
12195	එම	එම	එම	0 0 10	200 0
සිතියම 1,060.					
5568	කවටකාඩු	—	කැලේ	37 1 21	10 0
සිතියම 2,745.					
12464	ගල්මිල්ලගොල්ලාව	—	කුඹුර	0 3 32	30 0
සිතියම 2,644.					
11880	කරුක්කොටියාව	අප්පුරුගමේ එලකිරිමාමි	එම	1 2 29	15 0

මෙම ඉඩම්ගැන වැඩිදුර කාරණා සර්වේකර්පනරුලත්තාන්ගේදී, විකිනී ම කොන්දේසි ගැන කාරණා මෙහි දිනවේ පුස්තකලම උපදේශනවලින් කැණීම් වෙති පහත සඳහන්වන ආණ්ඩුව සන්නත ඉඩම් ආණ්ඩුව නියෝගවල ප්‍රකාරයට 1903 ක්වැරි මස 12 වෙනි දිනවේ පුස්තකලම කවර්ණයේදී වෙන්දේසිකර විකුණනව හෝ මෙරුමකරනව යෙදෙනවා ඇත.

ගැබරු ලබාගත්වගන්වෙන්නේ ආණ්ඩුවල,
 එරුරුම් ඉම් හරි,
 කෞසලාචාර්ය වෙති.

No. 1,660, N.W. P.

කොලොනියාල සභිකරු ජී.පී.සී.ල,
 කොලොම්ප, 1903 ම ජූනි මස 12 වැනි දින.

1903 ම ජූනි මාසිමාස 12 වැනි දින, වියාලුකිලිම 1 මණිකුටු පුත්තලම තන ජී.පී.සී.ල වැඩ මෙහි මාසකාණයක්ද උපදේශනවලින් කැණීම් වෙති පහත සඳහන්වන ආණ්ඩුව සන්නත ඉඩම් ආණ්ඩුව නියෝගවල ප්‍රකාරයට 1903 ක්වැරි මස 12 වෙනි දිනවේ පුස්තකලම කවර්ණයේදී වෙන්දේසිකර විකුණනව හෝ මෙරුමකරනව යෙදෙනවා ඇත.

මෙහි දිනවේ පුස්තකලම පලයන් පුස්තකලමයන්හි සහ දෙමලයන්ගේදී සේ වඩාසේ පිහිටා තිබෙන බිම්කැබලි 6ක්.

බල.	ලාභියා.	කේන්ද්‍රිකාරයා.	විවරය.	වි. ම. ප.	ඉ. අ.
12192	පුත්තලම	උ.පී.පී. ජේදීස් ප්‍රසාන්ද	වෙණිතල	1 1 35	12 50
12194	එම	එම	පොල්වත්ත	3 1 20	60 0
12195	එම	එම	එම	0 0 10	200 0
පිළිගත් 1,060.					
5568	කවටකාඩු	—	කැලේ	37 1 21	10 0
පිළිගත් 2,745.					
12464	ගල්මිල්ලගොල්ලාව	—	කුඹුර	0 3 32	30 0
පිළිගත් 2,644.					
11880	කරුක්කොටියාව	අප්පුරුගමේ එලකිරිමාමි	එම	1 2 29	15 0

මෙම ඉඩම්ගැන වැඩිදුර කාරණා සර්වේකර්පනරුලත්තාන්ගේදී, විකිනී ම කොන්දේසි ගැන කාරණා මෙහි දිනවේ පුස්තකලම උපදේශනවලින් කැණීම් වෙති පහත සඳහන්වන ආණ්ඩුව සන්නත ඉඩම් ආණ්ඩුව නියෝගවල ප්‍රකාරයට 1903 ක්වැරි මස 12 වෙනි දිනවේ පුස්තකලම කවර්ණයේදී වෙන්දේසිකර විකුණනව හෝ මෙරුමකරනව යෙදෙනවා ඇත.

ගැබරු ලබාගත්වගන්වෙන්නේ ආණ්ඩුවල,
 එරුරුම් ඉම් හරි,
 කෞසලාචාර්ය වෙති.

No. 1,661, N.W. P.

Colonial Secretary's Office,
 Colombo, January 12, 1903.

ON Monday, March 9, 1903, at 1 o'clock P.M., the Assistant Government Agent for the Chilaw District will put up for sale or settlement, at his office in Chilaw Kachcheri, the under-mentioned portions of Crown land, on the terms authorized by Government.

Nine allotments of land situated in the Pitigal korale north division of the Chilaw District of the North-Western Province.

Lot.	Village.	Name of Claimant.	Description.	Extent. A. R. P.	Upset Price per Acre. Rs.
12340	Maradankulam	Crown	Cocoanut garden	0 1 12	80
12341	Do.	do.	do.	11 1 30	60
12342	Do.	do.	do.	1 2 0	50
B 1208	Do.	Mudalihamy	do.	0 0 24	50
C 1208	Do.	Garu	do.	0 1 0	30
D 1208	Do.	Jusey Fernando	do.	0 1 33	60

Lot.	Village.	Name of Claimant.	Description.	Extent. A. R. P.	Upset Price	
					per Acre. Rs.	
		Preliminary plan 2,751.				
12478	Karukkuliya	Crown	Low jungle	4 3 8	15	
12480	Do.	do.	do.	2 1 24	15	
12481	Do.	do.	Cocoanut garden	7 1 28	15	

Further information respecting these lands may be obtained from the Surveyor-General, and respecting the conditions of sale from the Assistant Government Agent, Chilaw.

By His Excellency's command,
EVERARD IM THURN,
Colonial Secretary.

No. 1,661, N.W. P.

වංචි 1903 ක්වු ජනවාරි මස 12 වෙනි දින කොළඹ
මහසෙනසුනාගාරී ජනකාන්තේශ්වරී කන්දෝරුවේදීය.

වංචි දිසාවේ හලාවත දිස්ත්‍රික්කයේ උප්පිට්ඨයක් වූ විසින් මෙහි මහත සඳහන්වූ ආශ්‍රිත සත්
කක ඉඩම් ආශ්‍රිතව නියෝගවල ප්‍රකාරයට වංචි 1903 ක්වු මාර්තු මස 9 වෙනි දින ක්වු සඳුදා දවල් 1 වන
වන කවර්ණයේදී වෙන්දේසි කර විකුණනු ලබන නොහොත් බේරුම් කරගැනීමට යෙදෙනවා දැන.

වංචි දිසාවේ හලාවත ප්‍රදේශයේ උතුරු පිටියකට කොට්ඨාසයේ පිහිටා තිබෙන බිම්කැබලි 9ක්.
සිතියම 2,722.

නො.	මම.	අයිතිකම් කියවනා.	අන්දම.	කන්දෝරු	
				මහත.	මුල.
12340	මරදන්කලම	ආශ්‍රිත	පොල්වත්ත	0 1 12	80
12341	එම	එම	එම	11 1 30	60
12342	එම	එම	එම	1 2 0	50
B 1208	එම	බුදුලියාමි	එම	0 0 24	50
C 1208	එම	හරු	එම	0 1 0	30
D 1208	එම	ජූෂ් ප්‍රකාන්ද	එම	0 1 33	60
		සිතියම 2,751.			
12478	කරුක්කලිය	ආශ්‍රිත	උදුකැලාව	4 3 8	15
12480	එම	එම	එම	2 1 24	15
12481	එම	එම	පොල්වත්ත	7 1 28	15

මෙම ඉඩම් ගැණ වැඩිදුර කාරණා සර්වේෂර්ස් ජනකාන්තේශ්වරී, විනිනිමේ කොන්දේසි ගැණ
වංචි දිසාවේ හලාවත උප්පිට්ඨයේදී දැනගන්නට පුළුවන.

හරුකර උතුරු කන්දෝරුවේ ආඥාලය,
එවරුහි ඉමි කරන්,
මහසෙනසුනාගාරී වමන.

LAND SALES IN THE NORTH-CENTRAL PROVINCE.

No. 1,196, N.C. P.

Colonial Secretary's Office,
Colombo January 13, 1903.

ON Friday, February 27, 1903, at 12 o'clock noon, the Government Agent for the North-Central Province will put up to auction, at his office in Anuradhapura, the under-mentioned portions of Crown Land, on the terms authorized by Government.

Five allotments of land situated in the Kalagam palata division of the Anuradhapura District of the North-Central Province.

Lot.	Village.	Name of Applicant.	Description.	Extent. A. R. P.	Upset Price	
					per Acre. Rs.	
		Preliminary plan 2,171.—Kalegam korale. Claimant—Crown.				
6565	Manewa	Rajakaruna Punchi Banda, Vaccinator of Manewa	Low jungle, at present unirrigable. The land can be rendered irrigable by a fresh sluice	2 2 16	10	
		Preliminary plan 2,343.—Kalegam korale.				
7265	Sivalagala	Appurala Arachchilage Tiki- rala and others	Jungle fit for paddy	10 0 0	20	
7267	Do.	do.	Clearing fit for paddy	0 1 6	10	
		Preliminary plan 2,313.—Negampaha korale.				
7156	Galatabendiwewa	P. S. Fernando of Kumbuk- wewa	Forest fit for garden	2 1 13	20	

Lot.	Village.	Name of Applicant.	Description.	Upset Price	
				Extent. A. R. P.	per Acre. Rs.
7225	Balaluwewa	Preliminary plan 2,332.—Unduruwa korale. Karawilagala Ekanayaka Appuhami	Forest fit for paddy	4 2 8	25

Claimants to any of these lands must attend the sale and prove their title, if any.

Further information respecting these lands may be obtained from the Surveyor-General, and respecting the conditions of sale from the Government Agent of the North-Central Province.

By His Excellency's command,
EVERARD IM THURN,
Colonial Secretary.

No. 1,196, N. C. P.

විෂි 1903 ක්වු ජනවාරි මස 13 වෙනි දින කොළඹ මහසෙනෙකාරිස්ථානයේ කැනෝරුවේදී.

චතුර්මද දිසාවේ ආණ්ඩුවේ ඒජන්තලත්තාන්සේ විසින් මෙහි පහත සඳහන්වන ආණ්ඩුව සත්තක ඉඩම් ආණ්ඩුවේ නියෝගවල ප්‍රකාරයට විෂි 1903 ක්වු පෙබරවාරි මාසේ 27 වෙනි දිනවූ සීකුරුද, දවල් දෙලතට අනුරධපුර කච්චේර දේශී වෙන්දේසිකර විකුණනට නොහොත් බේරුන්කරදෙනට යෙදෙනවා ඇත.

චතුර්මද දිසාවේ අනුරධපුර පලාතේ කලාගම්පලාන කොව්ඩාසයේ පිහිටා තිබෙන බිම්කැබලි 5ක්.
සිතියම 2,171. කලාගම්කෝරලේ. අසිතිකම කියන්නා—ආණ්ඩුව.

නො.	ගම.	ඉල්ලීමකාරයා.	අන්දම.	මහත. අ. ර. ප.	අක්කර යක මිල. රු.
6565	මාකුව	මාකුවේ රජකරුනා පුන්චි බන්ඩා අත් ඉනන්කාරකරුනා	දැනට අස්වැද්දන්ට නො හැකි ලදු කැලේ, මෙම ඉඩම අමුතු නොදරවම කිසි අස්වැද්දන්ට පුළුවන	2 2 16	10
7265	සිවලගල	සිතියම 2,343. කලාගම්කෝරලේ. අප්පුරල අරච්චිලගේ චිතිරල සහ නවත් අඟ	විසට සුදුසු කැලේ	10 0 0	20
7266	එම	එම	විසට සුදුසු එලිකරපු බිම	0 1 6	10
7156	ගලටබැදිවැව	සිතියම 2,313. නැගම්පහ කෝරලේ. කුඹුක්වැවේ පී. ඇස්. ප්‍රනාන්දු	වත්තකට සුදුසු මුකලාන	2 1 13	20
7225	බලච්චුව	සිතියම 2,332. උදුරුව කෝරලේ. කරච්චලගල ඒකනාඝක අප්පුහාමි	විසට සුදුසු මුකලාන	4 2 8	25

මෙම ඉඩම්වලින් මොනම ඉඩමකට අසිතිකම් ඇති අය විකිණීමේ දිනේට පැමිණ අසිතිවාසිකම්, මල්පුකර සිටින්නට ඕනෑය.

මෙම ඉඩම් ගැණ වැඩිදුර කාරණා සර්වේශ්ථරජනරුල්ලාන්සේගෙන්ද, විකිණීමේ කොන්දේසිය ගැන වැඩිදුර කාරණා චතුර්මද දිසාවේ ආණ්ඩුවේ ඒජන්තලත්තාන්සේගෙන්ද දැනගන්නට පුළුවන.

ගරුකර චතුර්මානත්වකන්සේගේ ආඥාව ලෙස,
එවරුච්චි ඉම් නර්ත්,
මහසෙනෙකාරිස් වම්ස.

LAND SALES IN THE PROVINCE OF SABARAGAMUWA

No. 465, P. OF S.

Colonial Secretary's Office,
Colombo, January 7, 1903.

ON Tuesday, February 24, 1903, at 1 o'clock P.M., the Assistant Government Agent for the Kegalla District will put up to auction, at his office in Kegalla Kachcheri, the under-mentioned portions of Crown land, on the terms authorized by Government.

Eleven allotments of land situated in Beligal korale of the Kegalla District of the Province of Sabaragamuwa.
Preliminary plan 967.—Asideniya. Claimant—Crown.

Lot.	Name of Land.	Name of Applicant.	Description.	Upset Price	
				Extent. A. R. P.	per Acre. Rs.
2727	Gonamadamukalana	—	Forest (for sale)	0 2 3	30
2728	Tanehenemukalana	Preliminary plan 968.—Bihowala. A. E. Barrs	Forest (for sale)	13 0 16	25
4672	Maligatenna or Ganegollamukalana	Preliminary plan 7,838.—Pitagaladeniya. —	Forest (for sale)	31 1 16	15
1930	Pansalawatthena	Preliminary plan 7,130.—Kadigomuwa. —	Forest (for sale)	3 2 9	25
1931	Ganegalamukalana or Mukanhena	—	Forest (for sale)	31 1 7	25

Lot.	Name of Land.	Name of Applicant.	Description.	Extent.		Upset Price
				A.	R. P.	per Acre. Rs.
4551	Ganegalemukalana	Preliminary plan 7,792.—Kadigomuwa.	Forest (for sale)	23	1 24	25
8026	Werellehena	Preliminary plan 302.—Dedigama.	Forest (for sale)	3	2 37	20
2420	Parangiyagehena	Preliminary plan 842.—Delgomuwa.	Chena (for sale)	2	3 12	10
4601	Pitakandemukalana	Preliminary plan 7,815.—Karandetiya and Pohorambe.	Forest (for sale)	6	1 20	25
4604	Do.	—	do.	8	3 29	25
4605	Do.	—	do.	14	0 17	25

Further particulars respecting these lands may be obtained from the Surveyor-General, and respecting the conditions of sale from the Assistant Government Agent, Kegalla.

By His Excellency's command,
EVERARD IM THURN,
Colonial Secretary.

No. 465, P. OF S.

වර්ෂ 1903 ක්‍රි.ව. ජනවාරි මස 7 වෙනි දින කොළඹ මහජනකාරිස්ථානයේ කන්තෝරුවේදී.

සබරගමු දිසාවේ කැගල්ලේ පලාතේ උපඵජ්ජනනායකයන්ගේ විසින් මෙහි පහත සඳහන්වන ආණ්ඩුව සහ කක ඉඩම් ආණ්ඩුවේ නියෝගවල ප්‍රකාරයට වර්ෂ 1903 ක්‍රි.ව. ජනවාරි මස 24 වෙනි දිනට අත්කරුවාද දවල් එකට කැගල්ලේ කවිච්චියේදී වෙන්දේසිකර විකුණනු ලබන බවට තීරණය වූයේය.

සබරගමු දිසාවේ කැගල්ලේ පලාතේ බෙලිගල් කෝරලේ පිහිටා තිබෙන බිම් කැබලි 11ක්.

සිතියම 967. ආසියාතික. අයිතිකම් කියවන:—ආණ්ඩුව.

නො.	ඉඩමේ නම.	ඉල්ලුම්කාරයා.	අන්දම.	අක්කර මහත.		අක්කර රූ.
				අ. රූ ප.	රූ.	
2727	ගොනාවේච්ඡුකලාන	—	මුහුණත (විකිනීම පිණිස)	0	2 3	30
2728	කතෘප්පේමුකලාන	සිතියම 968. ගම—විගෝවල. ඒ. ජ. බාර්ස් මහත්මයා	එම	13	0 16	25
4672	මාලිගාකැන්ත නොහොත් ගනේගොල්ලේ මුකලාන	සිතියම 7,838. ගම—පිටගලදෙනිය. —	මුකලාන (විකිනීම පිණිස)	31	1 16	15
1930	පත්තල්වත්තේගේග	සිතියම 7,130. ගම—කහිගොවුව. —	එම	3	2 9	25
1931	ගනේගොල්ලේ මුකලාන නොහොත් මුකලානේග	—	එම	31	1 7	25
4551	ගනේගොල්ලේ මුකලාන	සිතියම 7,792. ගම—කහිගොවුව. —	එම	23	1 24	25
8026	වැරැල්ලේගේග	සිතියම 302. ගම—දුදිගම. —	එම	3	2 37	20
2420	පරත්තිකාගේගේග	සිතියම 842. ගම—දෙල්ගොවුව. —	ගේග (විකිනීම පිණිස)	2	3 12	10
4601	පිටකන්දේ මුකලාන	සිතියම 7,815. ගම—කරදැව්ගේග සහ පොහොරේගි. —	මුකලාන (විකිනීම පිණිස)	6	1 20	25
4604	එම	—	එම	8	3 29	25
4605	එම	—	එම	14	0 17	25

මේ ම ඉඩම් ගැන වැඩිදුර කාරණා සර්වේච්චර්ජනන ජලායතනයේගෙන්ද, විකිනීමේ කොන්දේසි ගැන කැගල්ලේ උපඵජ්ජනනායකයන්ගේගෙන්ද දැනගත්ව පුළුවන.

ගරුකර උතුමානත්වයන්ගේගේ ආඥාවලෙස,
එවරුර්ඞි ඉම් තරුණ,
මහජනකාරිස් මහත.

