

Ceylon Government Gazette

Published by Authority.

No. 6,406 — FRIDAY, OCTOBER 14, 1910.

PART I.—General: Minutes, Proclamations, Appointments,
and General Government Notifications.

PART II.—Legal and Judicial.

PART III.—Provincial Administration.

PART IV.—Land Settlement.

PART V.—Mercantile, Marine, Municipal, Local, &c.

Separate paging is given to each Part in order that it may be filed separately.

Part IV.—Land Settlement

	PAGE		PAGE
Preliminary Notices	1059	Final Orders	

PRELIMINARY NOTICES.

Notice under "The Waste Lands Ordinances of 1897, 1899, 1900, and 1903."

TAKE notice that unless within three months from October 14, 1910, the persons, if any, who claim any interest in the lands hereinafter mentioned or in any one or more of such lands or to some interest therein make claim in person or in writing to the said lands or any of them or to some interest therein to M. Stevenson, Esq., Special Officer appointed under section 28 of "The Waste Lands Ordinances of 1897, 1899, 1900, and 1903," at his office at Fort, Colombo:

Such Special Officer, in pursuance of the powers vested in him by the said Ordinances, will declare by writing under his hand that the said lands or such of them, as to which no claim has been made, are the property of the Crown.

M. STEVENSON,
Special Officer.

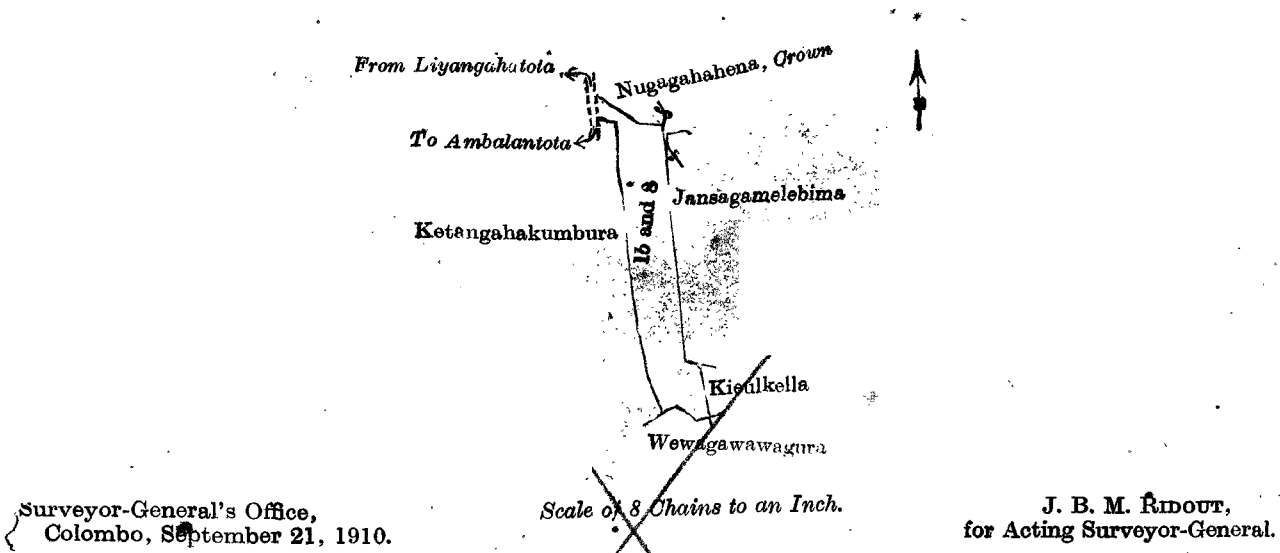
Description of the Lands referred to.

The following lots situated in the village of Mamadala, in the East Giruwa pattu of the Hambantota District, in the Southern Province, as described in the annexed diagrams:—

I.—Preliminary plan 464. Field sheet: village plan P/17/3-4, 11-12.
Situation: Mamadala village in East Giruwa pattu of Hambantota District.

Lot.	Name of Land.	Extent, A. R. P.
1b	Deulanahena	0 0 5
8	Wewagawawagura	2 1 14
		2 1 19

and bounded as follows: on the north by Nugahahena declared to be Crown property under the Waste Lands Ordinances; on the east by Jansagamelebima claimed by Mrs. S. D. S. Weerakoon and others, Kieulkella declared to be Crown property under the Waste Lands Ordinances; on the south by Wewagawawagura declared to be Crown property under the Waste Lands Ordinances; on the west by Ketatigahakumbura claimed by Don Andiris G. Dissanayaka, the road from Ambalantota to Liyangahatota.



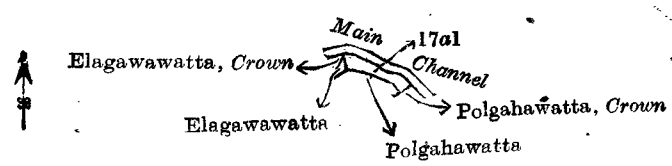
Surveyor-General's Office,
Colombo, September 21, 1910.

J. B. M. RIDOUT,
for Acting Surveyor-General.

II.—Preliminary plan 464 Field sheet : village plan P/17/3-4, 11-12.
Situation : Mamadala village in East Giruwa pattu of Hambantota District.

Lot.	Name of Land.	Extent, A. R. P.
17a1	Polgahawatta (channel reservation)	0 0 20

and bounded as follows : on the north by the main channel ; on the east by the main channel, Polgahawatta declared to be Crown property under the Waste Lands Ordinances ; on the south by Polgahawatta sold by the Crown ; on the west by Elagawawatta sold by the Crown, Elagawawatta declared to be Crown property under the Waste Lands Ordinances.



Surveyor-General's Office,
Colombo, September 21, 1910.
3,897

J. B. M. RIDOUT,
for Acting Surveyor-General.
Hambantota S. O. 64—1910

Notice under "The Waste Lands Ordinances of 1897, 1899, 1900, and 1903."

TAKE notice that unless within three months from October 14, 1910, the persons, if any, who claim any interest in the land hereinafter mentioned make claim in person or in writing to the said land or to some interest therein to J. M. Davies, Esq., Special Officer appointed under section 28 of "The Waste Lands Ordinances of 1897, 1899, 1900, and 1903," at his office at Fort, Colombo :

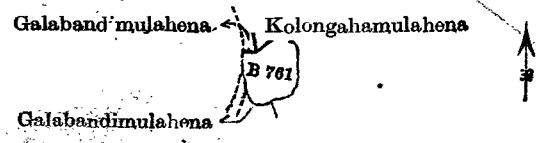
Such Special Officer, in pursuance of the powers vested in him by the said Ordinances, will declare by writing under his hand that the land, to which no claim has been made, is the property of the Crown.

J. M. DAVIES,
Special Officer.

Description of the Land referred to.

The land commonly called or known as Kolongahamulawala, situated in the village of Bakmigolla, in the Ihala Wisideke korale of the Hiriyala hatpattu of the Kurunegala District, in the North-Western Province, containing in extent 18 perches, shown as lot B 761 in preliminary plan 1,803, and in the annexed diagram, and bounded as follows : on the north by Galabandimulahena sold by the Crown, Kolongahamulahena sold by the Crown ; on the east by Kolongahamulahena sold by the Crown ; on the south by Kolongahamulahena sold by the Crown, Galabandimulahena sold by the Crown ; on the west by Galabandimulahena sold by the Crown, a road.

Field sheet : prepared from P. P. 1,803.



Surveyor-General's Office,
Colombo, September 14, 1910.
3,898

J. B. M. RIDOUT,
for Acting Surveyor-General.
Kurunegala S. O. 70-1910

Notice under "The Waste Lands Ordinances of 1897, 1899, 1900, and 1903."

TAKE notice that unless within three months from October 14, 1910, the persons, if any, who claim any interest in the land hereinafter mentioned make claim in person or in writing to the said land or to some interest therein to J. M. Davies, Esq., Special Officer appointed under section 28 of "The Waste Lands Ordinances of 1897, 1899, 1900, and 1903," at his office at Fort, Colombo :

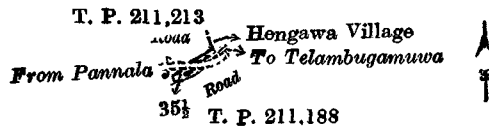
Such Special Officer, in pursuance of the powers vested in him by the said Ordinances, will declare by writing under his hand that the land, to which no claim has been made, is the property of the Crown.

J. M. DAVIES,
Special Officer.

Description of the Land referred to.

The land commonly called or known as Nugawelagawakele, situated in the village of Paragammana, in the Meda Pattu Korale West of the Katugampola hatpattu of the Kurunegala District, in the North-Western Province, containing in extent 6 perches, shown as lot 35½ in preliminary plan 325, and in the annexed diagram, and bounded as follows: on the north by T. P. 211,213; on the east by the village limit of Hengawa; on the south by the road from Telambugamuwa to Pannala, T. P. 211,188; on the west by T. Ps. 211,188 and 211,213.

Field sheet : village plan I/17/21-22, 29-30, &c.



Surveyor-General's Office,
Colombo, September 14, 1910.
3,899

Scale of 8 Chains to an Inch.

J. B. M. RIDOUT,
for Acting Surveyor-General.
Kurunegala S. O. 71-1910.

Notice under "The Waste Lands Ordinances of 1897, 1899, 1900, and 1903."

TAKE notice that unless within three months from October 14, 1910, the persons, if any, who claim any interest in the lands hereinafter mentioned or in any one or more of such lands or to some interest therein make claim in person or in writing to the said lands or any of them or to some interest therein to J. M. Davies, Esq., Special Officer appointed under section 28 of "The Waste Lands Ordinances of 1897, 1899, 1900, and 1903," at his office at Fort, Colombo :

Such Special Officer, in pursuance of the powers vested in him by the said Ordinances, will declare by writing under his hand that the said lands or such of them, as to which no claim has been made, are the property of the Crown.

J. M. DAVIES,
Special Officer.

Description of the Lands referred to.


The following lots situated in the village of Pahalanarangamuwa, in the Meda Pattu Korale East of the Katugampola hatpattu of the Kurunegala District, in the North-Western Province, as described in the annexed diagrams :—

I.—Preliminary plan 379. Field sheet : village plan I/17/64 and I/22/8.

Situation : Pahalanarangamuwa village in Katugampola Meda Pattu Korale East of Kurunegala District.

Lot.	Name of Land.	Extent, A. R. P.
3j	Cart track	0 0 4
3k	Do.	0 0 3
5i	Do.	0 0 1
		0 0 8

and bounded as follows: on the north by Paranawatta claimed by W. M. Balahamy; on the east by Ambagahawatta claimed by W. M. Balahamy, Ambagahahena claimed by K. Anthony Appu and others, Ambagahamulawatta claimed by Senadiriata-achchige Sediris Sinno, Mahakumbura claimed by Sembukuttiarachchilage Gabriel Silva; on the south by Ambagahamulawatta claimed by Senadiriata-achchige Sediris Sinno; on the west by Ambagahahena claimed by K. Anthony Appu and others, Ambagahawatta claimed by W. M. Balahamy.



Surveyor-General's Office,
Colombo, September 17, 1910.

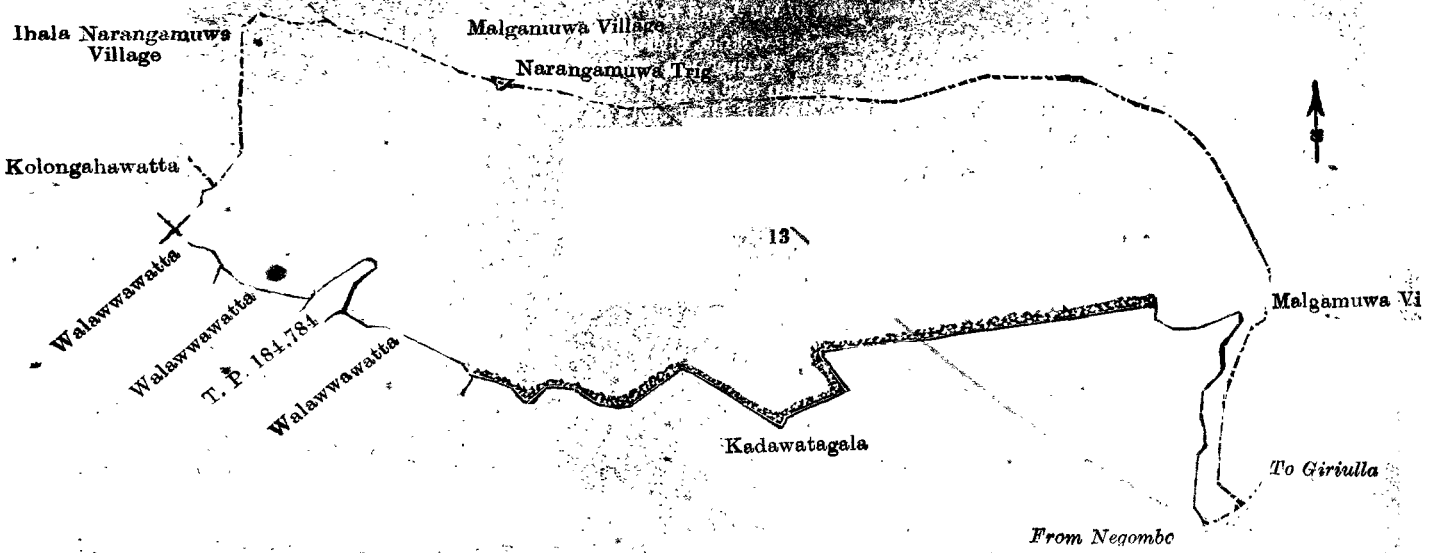
Scale of 8 Chains to an Inch.

J. B. M. RIDOUT,
for Acting Surveyor-General.

II.—Preliminary plan 379. Field sheet: village plan I/17/64 and I/22/8.
 Situation: Pahalanarangamuwa village in Katugampola Meda Pattu Korale East of Kurunegala District.

Lot.	Name of Land.	Extent, A. R. P.
13	Narangamuwakanda	47 3 7

and bounded as follows: on the north by the village limit of Ihalanarangamuwa, the village limit of Malgamuwa; on the east by the village limit of Malgamuwa; on the south by the road from Giriulla to Negombo, Kadawatagala claimed by Weerasinhe Mudiyanse, Registrar, Walawwawatta claimed by Bogahalanda Ratemahatmaya, T. P. 184,784, Walawwewatta claimed by Bogahalanda Ratemahatmaya, on the west by Kolongahawatta claimed by S. A. Gabriel Silva, the village limit of Ihalanarangamuwa.



Surveyor-General's Office,
 Colombo, September 17, 1910.
 3,909

Scale of 8 Chains to an Inch.

J. B. M. RIDOUT,
 for Acting Surveyor-General.
 Kurunegala S. O. 72—1910

Notice under "The Waste Lands Ordinances of 1897, 1899, 1900, and 1903."

TAKE notice that unless within three months from October 14, 1910, the persons, if any, who claim any interest in the lands hereinafter mentioned or in any one or more of such lands or to some interest therein make claim in person or in writing to the said lands or any of them or to some interest therein to J. M. Davies, Esq., Special Officer appointed under section 28 of "The Waste Lands Ordinances of 1897, 1899, 1900, and 1903," at his office at Fort, Colombo:

Such Special Officer, in pursuance of the powers vested in him by the said Ordinances, will declare by writing under his hand that the said lands or such of them, as to which no claim has been made, are the property of the Crown.

J. M. DAVIES,
 Special Officer.

Description of the Lands referred to.

The following lots situated in the village of Dalupotawatta, in the Meda Pattu Korale East of the Katugampola hatpattu, in the Kurunegala District of the North-Western Province, as described in the annexed diagram:—

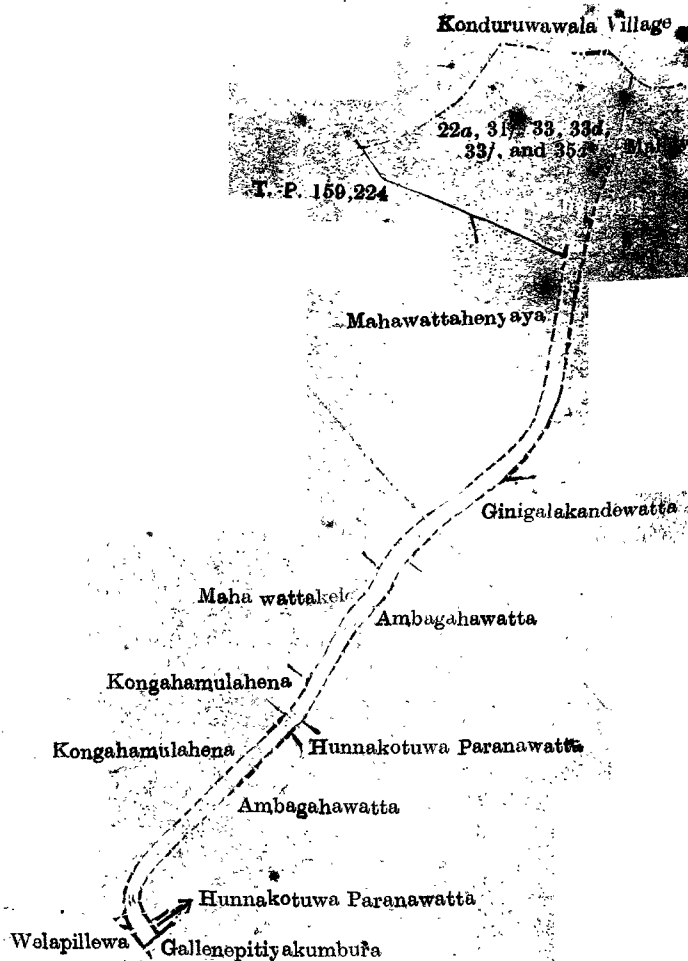
Preliminary plan 373.

Situation: Dalupotawatta village in Meda Pattu Korale East of Katugampola hatpattu of Kurunegala District.

Lot.	Name of Land.	Extent, A. R. P.	Lot.	Name of Land.	Extent, A. R. P.
22a	Gansabhawa road	0 0 28	33f	Gansabhawa road	0 0 8
31	Do.	0 0 8	35a	Do.	0 0 16
33	Mahawattayayaminipitaniya (cemetery)	1 1 10			
33d	Gansabhawa road	0 1 22			2 0 12

and bounded as follows: on the north by the village limit of Konduruwawala; on the east by Mahawattayayahona claimed by R. W. V. Perera, Ginigalakandewatta claimed by Don Constantina Appuhami, Ambagahawatta claimed by Appuhami and others, Hunnakotuwaparanawatta claimed by Alutpolarallage Ranmenika and others, Ambagahawatta claimed by Gurugalagoda Mudiyanse, Hunnakotuwaparanawatta claimed by Alutpolarallage Ranmenika and others, on the south by Gallenepitiyakumbura claimed by Jayawardena Talwattage Kumateri Naide and others, Welapillewa claimed by Kiri Mudiya, on the west by Kongahamulahena claimed by A. R. Kirihamy and others, Mahawattekele claimed by R. W. V. Perera, Mahawattehenyaya claimed by R. W. V. Perera and others, T. P. 159,224.

[For Diagram see page 1063.]



Surveyor-General's Office,
Colombo, September 20, 1910.
3,901

Scale of 4 Chains to an Inch.

J. B. M. RIMOUT,
Acting Surveyor-General.
Kurunegala S.O. 73—1910

Notice under "The Waste Lands Ordinances of 1897, 1899, 1900, and 1903"

TAKE notice that unless within three months from October 14, 1910, the persons of any who claim any interest in the lands hereinafter mentioned or in any one or more of such lands or to some interest therein make claim in person or in writing to the said lands or any of them or to some interest therein to J. M. Davies, Esq., Special Officer appointed under section 28 of "The Waste Lands Ordinances of 1897, 1899, 1900, and 1903" at his office at Fort, Colombo:

Such Special Officer, in pursuance of the powers vested in him by the said Ordinances, will declare by writing under his hand that the said lands or such of them, as to which no claim has been made, are the property of the Crown.

J. M. DAVIES,
Special Officer.

Description of the Lands referred to.

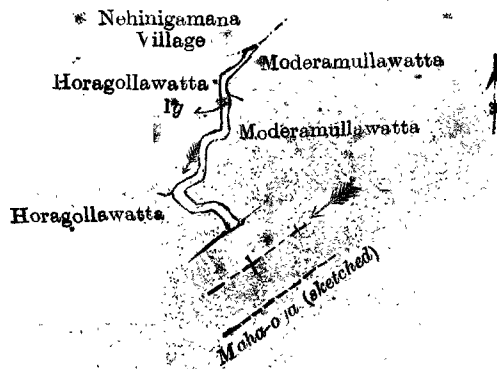
The following lots situated in the village of Balawala, in the Meda Pattu Korale East of the Katugampola hatpattu of the Kurunegala District, in the North-Western Province, as described in the annexed diagrams:—

I.—Preliminary plan 359.

Situation: Balawala village in Meda Pattu Korale East of Katugampola hatpattu of Kurunegala District.

Lot.	Name of Land.	Extent, A. B. P.
1g	Balawala-ela (stream)	0 1 0

and bounded as follows: on the north by the village limit of Nehinigamana; on the east by Moderamullawatta claimed by L. P. Fernando and others, Moderamullawatta claimed by L. P. Fernando; on the south by the Maha-bya, Horagolla-watta claimed by B. Rajapaksa; on the west by Horagolla-watta claimed by B. Rajapaksa.



Surveyor-General's Office,
Colombo, September 22, 1910.

Scale of 8 Chains to an Inch.

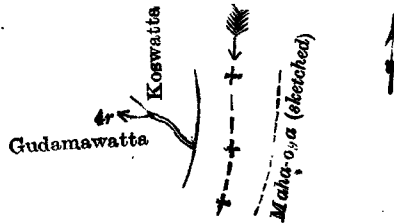
J. B. M. RIDOUT,
for Acting Surveyor-General.

II.—Preliminary plan 359.

Situation : Balawala village in Meda Pattu Korale East of Katugampola hatpattu of Kurunegala District.

Lot.	Name of Land.	Extent, A. R. P.
4r	Ela (stream)	0 0 3

and bounded as follows : on the north by Koswatta claimed by S. K. Juse Corera ; on the east by the Maha-o-ya ; on the south and west by Gudamawatta claimed by Dassanayake Mudiyansele Juse Appuhamy.



Surveyor-General's Office,
Colombo, September 22, 1910.

Scale of 8 Chains to an Inch.


J. B. M. RIDOUT,
for Acting Surveyor-General.

III.—Preliminary plan 359.

Situation : Balawala village in Meda Pattu Korale East of Katugampola hatpattu of Kurunegala District.

Lot.	Name of Land.	Extent, A. R. P.
35b	Ela (stream)	0 0 3

and bounded as follows : on the north by Ketakalaghamulapillewa claimed by Adikara Mudiyansele Romel Appu and others ; on the east by Ihalanawanakumbura claimed by Wijesuriya Achchilage Panchappuhamy and others ; on the south by Medawattahena claimed by Dissanayake Mudiyansele Juse Appuhamy and others ; on the west by Siyambalagahakumbura claimed by A. M. Baronchi Appu and others.



Surveyor-General's Office,
Colombo, September 22, 1910.

Scale of 8 Chains to an Inch.

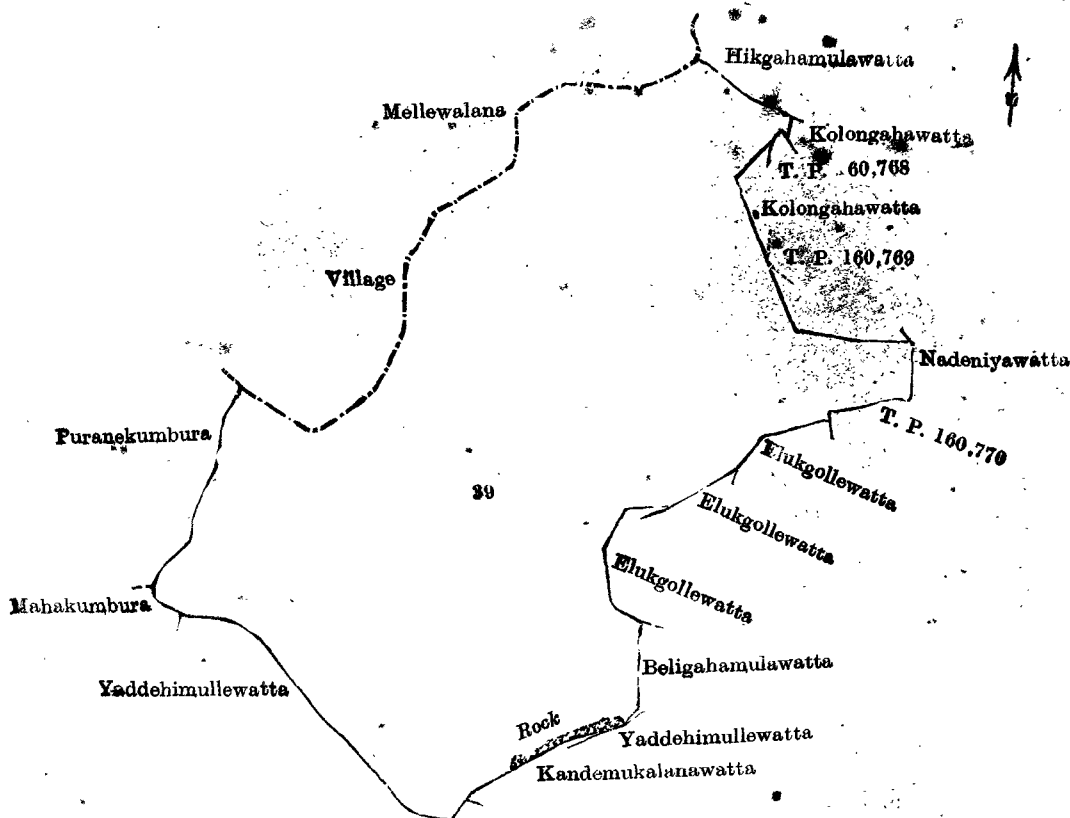
J. B. M. RIDOUT,
for Acting Surveyor-General.

IV.—Preliminary plan 359. Field sheet : village plan I/22/14, I/22/15, and I/22/22.

Situation : Balawala village in Meda Pattu Korale East of Katugampola hatpattu of Kurunegala District.

Lot.	Name of Land.	Extent, A. R. P.
39	Rhetuwekanda alias Mahagalakudamukalana (P. P. 1,659/3,508)	47 2 17

and bounded as follows : on the north by the village limit of Mellewalana, Hikgahamulawatta claimed by S. A. Singhappu and others ; on the east by Kolongahawatta claimed by Sundirapperuma Achchilage Appu Sinno, T. P. 160,768, Kolongahawatta claimed by Sundirapperuma Achchilage Appu Sinno, T. P. 160,769, Nadeniyawatta claimed by Sundirapperuma Achchilage Henchi Appu and others, T. P. 160,770, Elukgollewatta claimed by Sundirapperuma Achchilage Podi Sinno, Beligahamulawatta claimed by Pitawelapatirannahelage Davith Appu and others ; on the south by Yaddhimullewatta claimed by J. A. Don Constantinu Appuhamy, Kandemukalanawatta claimed by J. A. Don Constantinu Appuhamy and others, Yaddhimullewatta claimed by J. A. Don Constantinu Appuhamy ; on the west by Mahakumbura claimed by Wijesuriya Achchilage Mudalhamy and others, Puranekumbura claimed by J. A. Don Constantinu Appuhamy and others, the village limit of Mellewalana.



Surveyor-General's Office,
Colombo, May 29, 1909.
3,902

Scale of 8 Chains to an Inch.

J. B. M. RIDOUT,
for Acting Surveyor-General.
Kurunegala S. O. 74—1910

Notice under "The Waste Lands Ordinances of 1897, 1899, 1900, and 1903."

TAKE notice that unless within three months from October 14, 1910, the persons, if any, who claim any interest in the lands hereinafter mentioned or in any one or more of such lands make claim in person or in writing to the said lands or any of them or to some interest therein to Frederick Lewis, Esq., Special Officer appointed under section 28 of "The Waste Lands Ordinances, 1897, 1899, 1900, and 1903," at his office at Fort, Colombo :

Such Special Officer, in pursuance of the powers vested in him by the said Ordinances, will declare by writing under his hand that the said lands or such of them, as to which no claim has been made, are the property of the Crown.

FREDERICK LEWIS,
Special Officer.

Description of the Lands referred to.

The following lots situated in the village of Opata, in the Atakalan korale of the Ratnapura District, in the Province of Sabaragamuwa, as described in the annexed daigrams :—

I.—Preliminary plan 116. Field sheet : village plan.

Situation : Opata village in Atakalan korale of Ratnapura District.

Lot.	Name of Land.	Extent, A. R. P.
37	Gulanehenamukalana	12 3 38

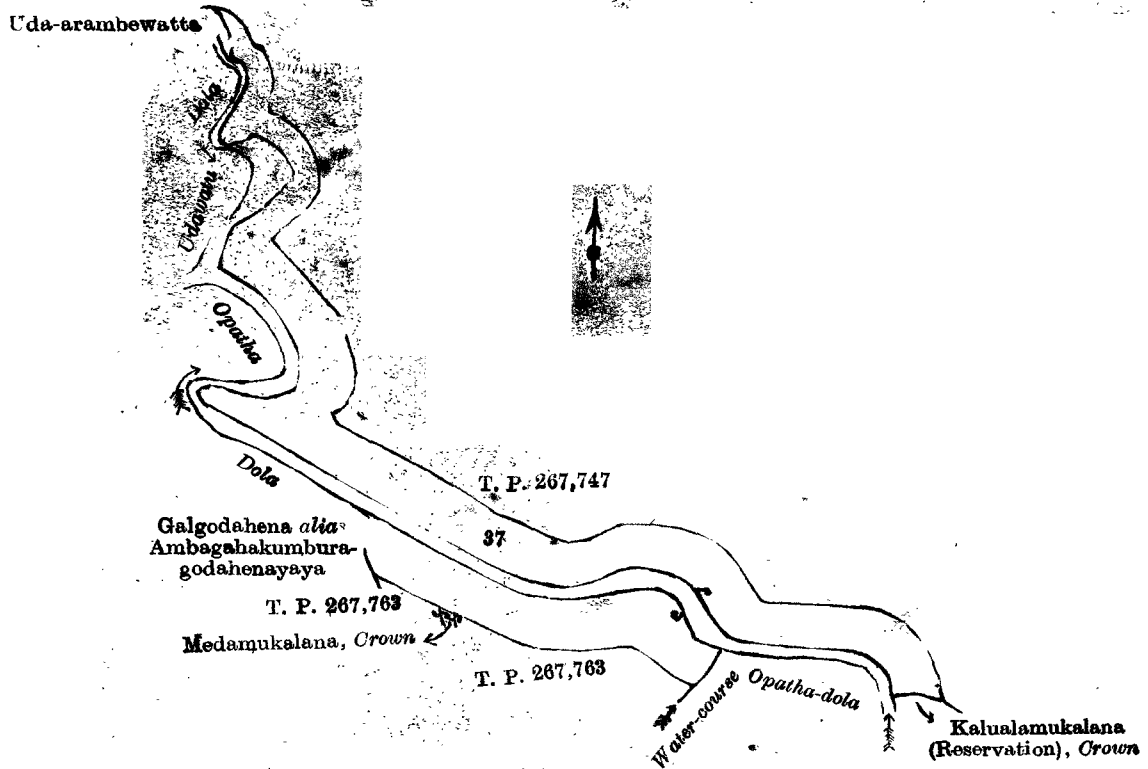
and bounded as follows : on the north and east by T. P. 267,747 ; on the south by Kaluwalamukalana (reservation) claimed by the Crown, the Opata-dola, a water-course, T. P. 267,763, Medamukalana claimed by the Crown, T. P. 267,763, Galgodahena alias Ambagahakumburagodahenayaya claimed by B. M. Loku Banda and others, the Opata-dola ; on the west by the Opata-dola, the Udawatu-dola, Uda-arambewatta claimed by B. K. Kiri Banda and another.

[For Diagram see page 1066].

II.—Preliminary plan 116. Field sheet : village plan.

Situation : Opata village in Atakalan korale of Ratnapura District.

Lot.	Name of Land.	Extent, A. R. P.	Lot.	Name of Land.	Extent, A. R. P.
37b	Thawana (tea nursery)	1 2 20	37g	Thawana (tea nursery)	0 1 38
37c	Gulanehenamukalana	0 0 17	37h	Gulanehenamukalana	3 0 20
37d	Thawana (tea nursery)	0 0 15			
37e	Do.	2 1 8			9 0 18
37f	Gulanehenamukalana	1 1 20			

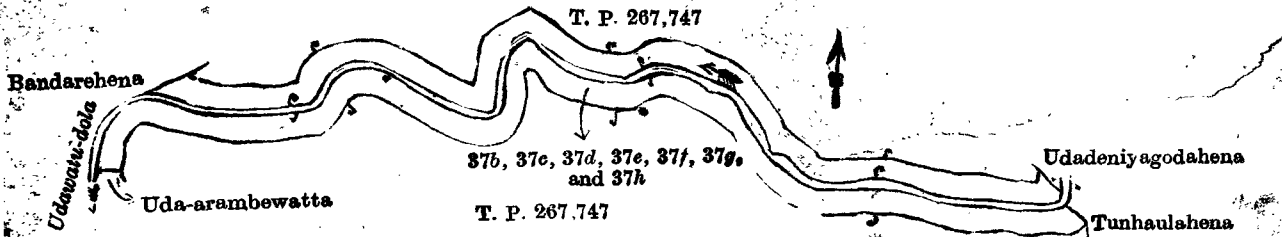


Surveyor-General's Office,
Colombo, June 4, 1910.

Scale of 8 Chains to an Inch.

J. B. M. RIDOUT,
for Surveyor-General.

and bounded as follows : on the north by T. P. 267,747 ; on the east by Udadeniyagodahena claimed by B. K. Kiribanda, Tunhaulahena claimed by ditto and others ; on the south by T. P. 267,747, Uda-arambewatta claimed by B. K. Kiribanda and another ; on the west by the Udawatu-dola, Bandarehena claimed by Baddalankara Mudiyansele Loku Banda.



Surveyor-General's Office,
Colombo, June 4, 1910.

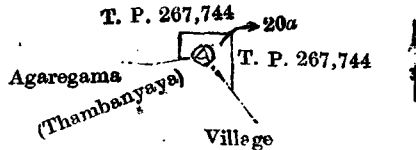
Scale of 8 Chains to an Inch.

J. B. M. RIDOUT,
for Surveyor-General.

III.—Preliminary plan 116. Field sheet : village plan L/25/60, &c.
Situation : Opata village in Atakalan korale of Ratnapura District.

Lot.	Name of Land.	Extent, A. R. P.
205	Thambanyaya (reservation for trig. station)	0 1 4

and bounded as follows : on the north and east by T. P. 267,744 ; on the south by the village limit of Agaregama (Thambanyaya) ; on the west by T. P. 267,744.



Surveyor-General's Office,
Colombo, September 16, 1910.

Scale of 8 Chains to an Inch.

J. B. M. RIDOUT,
for Acting Surveyor-General.

IV.—Preliminary plan 116. Field sheet : village plan L/25/60, &c.
Situation : Opata village in Atakalan korale of Ratnapura District.

Lot.	Name of Land.	Extent, A. R. P.
206	Ithagala (reservation for trig. station)	0 0 32

and bounded as follows : on the north by T. P. 267,744 ; on the east by the village limit of Buluwana ; on the south by the village limit of Buluwana ; on the west by T. P. 267,744.



Surveyor-General's Office,
Colombo, September 16, 1910.

Scale of 8 Chains to an Inch.

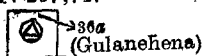
J. B. M. RIDOUT,
for Acting Surveyor-General.

V.—Preliminary plan 116. Field sheet: village plan L/25/60, &c.
Situation: Opata village in Atakalan korale of Ratnapura District.

Lot.	Name of Land.	Extent, A. R. P.
36a	Gulanahenamukalana (reservation for trig. station)	0 1 24

and bounded as follows: on the north, east, south, and west by T. P. 267,747 (Gulanehena).

T. P. 267,747



T. P. 267,747

Surveyor-General's Office,
Colombo, September 16, 1910.
3,903

Scale of 2 Chains to an Inch.

J. B. M. RIDOUT,
Acting Surveyor-General.
Ratnapura S. O. 11—1910

Notice under "The Waste Lands Ordinances of 1897, 1899, 1900, and 1903."

TAKE notice that unless within three months from October 14, 1910, the persons, if any, who claim any interest in the lands hereinafter mentioned or in any one or more of such lands or to some interest therein make claim in person or in writing to the said lands or any of them or to some interest therein to H. O. Fox, Esq., Special Officer appointed under section 28 of "The Waste Lands Ordinances of 1897, 1899, 1900, and 1903," at his office at Fort, Colombo:

Such Special Officer, in pursuance of the powers vested in him by the said Ordinances, will declare by writing under his hand that the said lands or such of them, as to which no claim has been made, are the property of the Crown.

H. O. FOX,
Special Officer.

Description of the Lands referred to.

The following lots situated in the village of Talangama, of the Nawadun korale of the Ratnapura District, in the Province of Sabaragamuwa, as described in the annexed diagrams:—

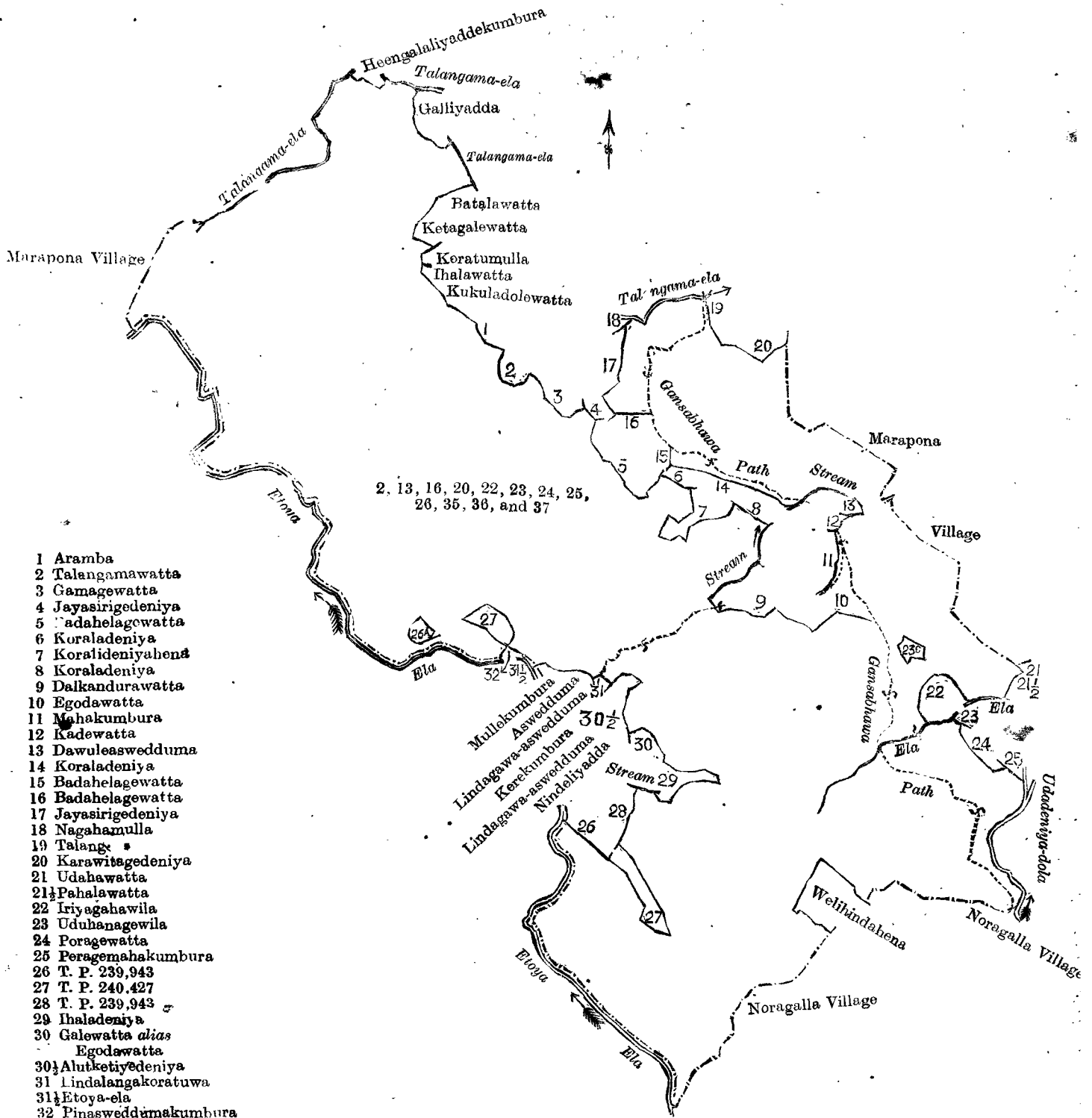
I.—Preliminary plan 86. Field sheet L/24/20-28 and L/24/21-29.
Situation: Talangama village in Nawadun korale of Ratnapura District.

Lot.	Name of Land.	Extent, A. R. P.
2	Anagiyagedeniya, Hingaliyaddedeniya	1 2 22
13	Karawitagehena, Karawitagemukalana, Medagodella, Tinganagalagawahenedeniya, Tinganagalahena, Bomaluwehena, Tiniyagodahena	24 0 33
16	Tiniyagodamukalana	7 2 19
20	Udaha-aswedduma	0 2 31
22	Udahadeniya	0 2 22
23	Gamagehenyaya, Arambehena, Haldolehena, Ketagalehena, Tiruwana-atura, Keta-kele-egodahena, Koraldeniyehena, Puhudolehena, Kosgahahena, Santosagodella, Udahadeniyehena, Andugamaralagehena, Potuwilehena, Annakkagalahena, Gedaragawahena, Poragehena, Puharambehena, Danketiya	323 3 8
24	Potukoladeniya	0 3 1
25	Potukoladeniya, Bandara-aswedduma	8 0 16
26	Medagodellehena	11 2 0
35	Induraheneatura	43 1 4
36	Welihindadeniya	0 0 34
37	Do.	0 2 28
		423 0 18

and bounded as follows: on the north by Heengalaliyaddekumbura claimed by Danapala Mudiyansele Madduma Banda and others, the Talangama-ela, Galliyadda claimed by Dematagoda Kankanamaralage Elandahamy and others, the Talangama-ela, Batalawatta claimed by Wellakkatte Mudiyansele Podi Banda, Ketagawatta claimed by Danapala Mudiyansele Madduma Banda and others, Koratumulla claimed by ditto, Thalawatta claimed by Wellakkattu Mudiyansele Podi Banda, Kukuladolewatta claimed by Danapala Mudiyansele Madduma Banda and others, Aramba claimed by Danapala Mudiyansele Madduma Banda, Talangamawatta claimed by Panditta Mohottalage Mudiyanse, Gamagewatta claimed by Danapala Mudiyansele Madduma Banda and others, Jayasirigedeniya claimed by ditto, Badahelagewatta claimed by ditto, Koraldeniya claimed by ditto, Koraldeniyehena claimed by ditto, Koraldeniya claimed by ditto, a stream, Dalkandurawatta claimed by Danapala Mudiyansele Dalkandura Punchi Banda and others, Egodawatta claimed by ditto, a Gansabhawa road, Mahakumbura claimed by Wellakkattu Mudiyansele Podi Bandara, Kadewatta claimed by Danapala Mudiyansele Dalkandura Punchi Banda, Dawuleaswedduma claimed by ditto, a stream, Koraldeniya claimed by Danapala Mudiyansele Madduma Banda and others, Badahelagewatta claimed by ditto, a Gansabhawa path, Badahelagewatta claimed by Danapala Mudiyansele Madduma Banda and others, Jayasirigedeniya claimed by ditto, Nagahamulla claimed by Danapala Mudiyansele Madduma Banda and others, the Talangama-ela, Talange claimed by Danapala Mudiyansele Punchi Banda, Karawitagedeniya claimed by Wellakkattu Mudiyansele Podi Banda and others; on the east by the village limit of Marapona, Udahawatta claimed by Jayasuriyagama-etrallage Kiri Menika, Pahalawatta claimed by Noragalla Arachchi, an ela, Iriyagahawila claimed by Wellakkattu Mudiyansele Podi Banda and others, an ela, Uduhanagewila claimed by Wellakkattu Mudiyansele Podi Banda and others, Poragewatta claimed by ditto, Perage Mahakumbura claimed by ditto, the Udadeniya-dola; on the south by the village limit of Noragalla, Welihindahena claimed by Naiandi Karayalage Kiri Ganita, the village limit of Noragalla, the Etoya-ela; on the west by the Etoya-ela, T. Ps. 239,943, 240,427, and 239,943, a stream, Thaladeniya claimed by Potukande Vidanalage Appuhamy, Galewatta alias Egodawatta claimed by Potukande Vidanalage Appuhamy, Nindeliyadda claimed by Potukande Vidanalage Mudalihamy, Alutketiyedeniya claimed by Potukande Vidanalage Appuhamy and others, Lindagawa-aswedduma claimed by Potukande Vidanalage Mudalihamy and others, Kerekumbura claimed by Potukande Vidanalage Appuhamy and others, Lindalangakoratuwa claimed by ditto, Lindagawa-aswedduma claimed by Potukande Vidanalage Mudalihamy and others, Aswedduma claimed by Potukande Vidanalage Appuhamy and others, Mullekumbura claimed by ditto, the Etoya-ela, Pinasweddumakumbura claimed by the trustees of the Galhenagoda Pansala (Marapona), the Etoya-ela, the village limit of Marapona, the Talangama-ela.

NOTE.—The following lots lying within the above boundaries are excluded from this part of the notice, and their aggregate acreage of 2 acres and 39 perches is not included in the acreage of 423 acres and 18 perches given above :—

Lot.	Name of Land.	Extent, A. R. P.	Lot.	Name of Land.	Extent, A. R. P.
23c ..	Ginigalahena 0 1 37	27 ..	Ranhamigewatta	.. 1 1 1
26a ..	Wahunpurayagewatta	.. 0 2 1			2 0 39



- 1 Aramba
- 2 Talangamawatta
- 3 Gamagewatta
- 4 Jayasirigedeniya
- 5 Badahelagewatta
- 6 Koraldeniya
- 7 Koraldeniya
- 8 Koraldeniya
- 9 Dalkandurawatta
- 10 Egodawatta
- 11 Mahakumbura
- 12 Kadewatta
- 13 Dawuleaswedduma
- 14 Koraldeniya
- 15 Badahelagewatta
- 16 Badahelagewatta
- 17 Jayasirigedeniya
- 18 Nagahamulla
- 19 Talang
- 20 Karawitagedeniya
- 21 Udahawatta
- 21½ Pahalawatta
- 22 Iriyagahawila
- 23 Uduhanagewila
- 24 Poragewatta
- 25 Peragemahakumbura
- 26 T. P. 239,943
- 27 T. P. 240,427
- 28 T. P. 239,943
- 29 Ihaladeniya
- 30 Galawatta alias Egodawatta
- 30½ Alutketiyedeniya
- 31 Lindalangakoratuwa
- 31½ Etoya-ela
- 32 Pinasweddumakumbura

Surveyor-General's Office,
Colombo, September 8, 1910.

Scale of 16 Chains to an Inch.

J. B. M. RIDOUT,
for Acting Surveyor-General.

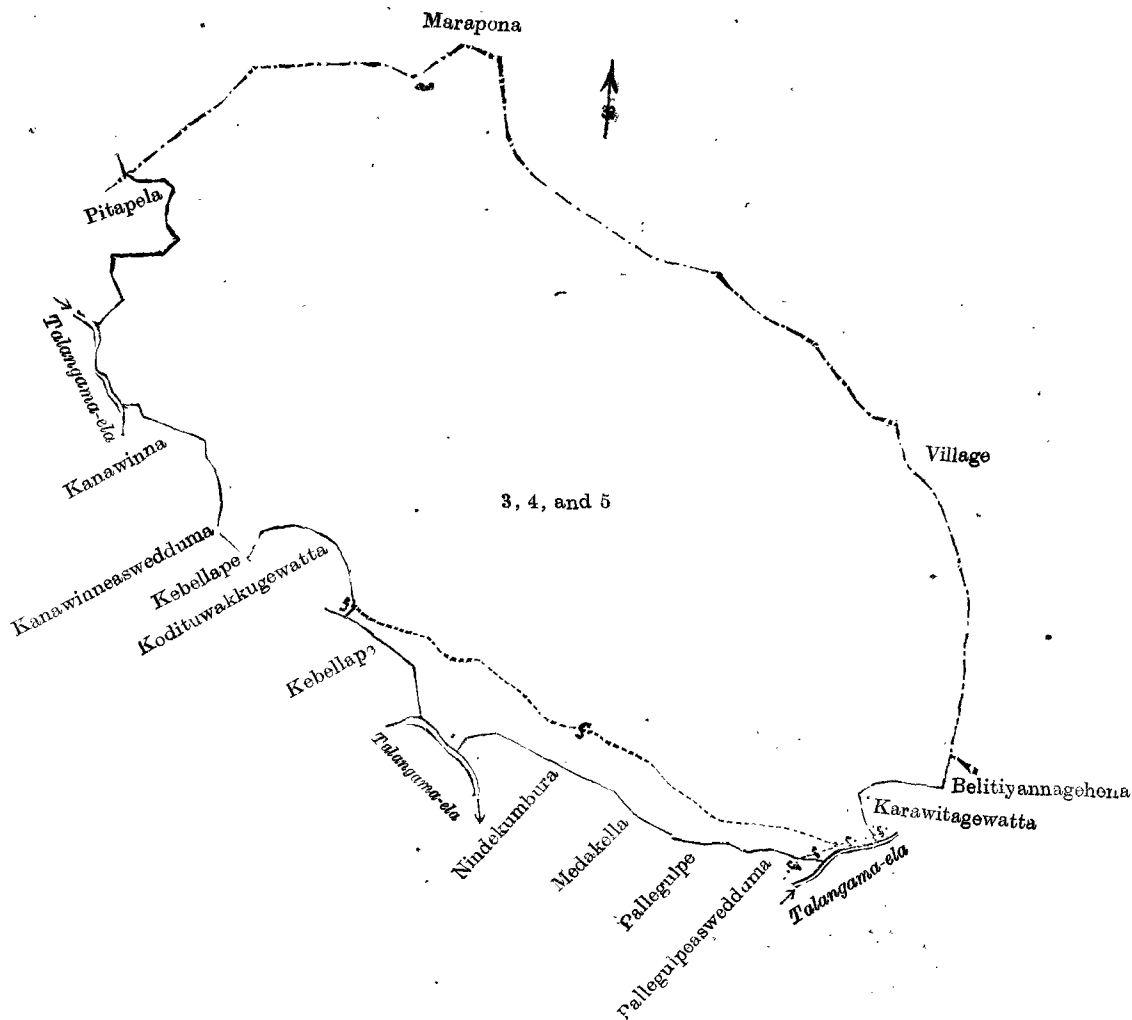
II.—Preliminary plan 86.

Situation : Talangama village in Nawadun korale of Ratnapura District.

Lot.	Name of Land.	Extent, A. R. P.	Lot.	Name of Land.	Extent, A. R. P.
3 ..	Pitapelehena 14 0 6	5 ..	Karawitagehena...	.. 6 0 3
4 ..	Mahaittewemukalana	.. 53 2 9			73 2 18

and bounded as follows : on the north by the village limit of Marapona ; on the east by the village limit of Marapona, Belitiyannagehena claimed by Danapala Mudiyanselege Madduma Banda, Karawitagewatta claimed by Wellakkattu Mudiyanselege Podi Banda ; on the south by the Talangama-ela, Pallegulpe-aswedduma claimed by Danapala Mudiyanselege

Madduma Banda, Pallegulpe claimed by Wellakkattu Mudiyanse Lage Podi Banda, Medakella claimed by Danapala Mudiyanse Lage Madduma Banda, Nindekumbura claimed by ditto, the Talangama-ela, Kebellape claimed by Wellakkattu Mudiyanse Lage Podi Banda, Kodituwakkugewatta claimed by ditto, Kebellape claimed by ditto, Kanawinneaswedduma claimed by Danapala Mudiyanse Lage Madduma Banda, Kanawinna claimed by ditto; on the west by the Talangama-ela, Pitapela claimed by Pandita Mohottallage Mudiyanse and others, the village limit of Marapona,



Surveyor-General's Office,
Colombo, September 8, 1910.

Scale of 8 Chains to an Inch.

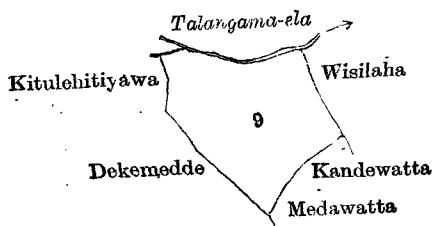
J. B. M. RIDOUT,
for Acting Surveyor-General.

III.—Preliminary plan 86.

Situation : Talangama village in Nawadun korale of Ratnapura District.

Lot.	Name of Land.	Extent, A. R. P.
9	Meddegoda	3 0 31

and bounded as follows : on the north by the Talangama-ela ; on the east by Wisilaha claimed by Danapala Mudiyanse Lage Madduma Banda ; on the south by Kandewatta claimed by Wellakkattu Mudiyanse Lage Podi Banda, Medawatta claimed by Talangama Pandita Mohottallage Mudiyanse, Dekemedde claimed by Danapala Mudiyanse Lage Madduma Banda and others ; on the west by Kitulehitiyawa claimed by Danapala Mudiyanse Lage Madduma Banda and others.



Scale of 8 Chains to an Inch.

Surveyor-General's Office,
Colombo, September 8, 1910.

3,904

J. B. M. RIDOUT,
for Acting Surveyor-General.
Ratnapura S. O. 12—1910

Notice under "The Waste Lands Ordinances of 1897, 1899, 1900, and 1903."

TAKE notice that unless within three months from October 14, 1910, the persons, if any, who claim any interest in the lands hereinafter mentioned or in any one or more of such lands appear before the Assistant Government Agent of the Matara District at the Matara Kachcheri and make claim to the said lands or any of them or to some interest therein :

Such Assistant Government Agent, in pursuance of the powers vested in him by "The Waste Lands Ordinances of 1897, 1899, 1900, and 1903," will declare by writing under his hand that the said lands or such of them, as to which no claim has been made, are the property of the Crown.

W. L. KINDERSLEY,
Assistant Government Agent.

Description of the Lands referred to.

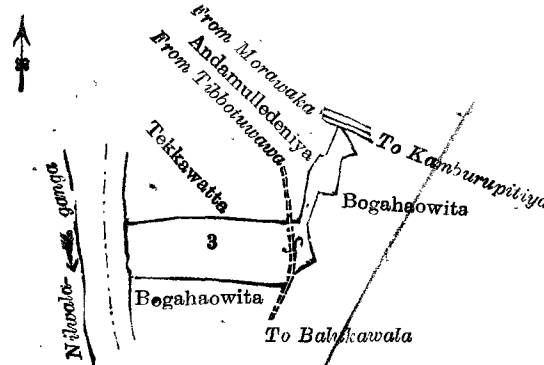
The following lots situated in the village of Balukawela, in the Gangaboda pattu of the Matara District, Southern Province, as described in the annexed certified tracings :—

I.—Preliminary plan 77. Field sheet O/19/39-47.

Situation : Balukawela village in Gangaboda pattu of Matara District.

Lot.	Name of Land.	Extent, A. R. P.
3	Tekkawatta	2 0 7

and bounded as follows : on the north by Tekkawatta claimed by Elisa Susan Senaratna, Andamulledeniya claimed by Hewakalutotage Don Mathes and others, and the high road from Morawaka to Kamburupitiya ; on the east by Bogahaowita claimed by Peter Silva Jayasingha and the road from Tibbotuwawa to Balukawela ; on the south by Bogahaowita claimed by Peter Silva Jayasingha ; and on the west by Nilwala-ganga.



Scale of 8 Chains to an Inch.

Surveyor-General's Office,
Colombo, July 20, 1909.

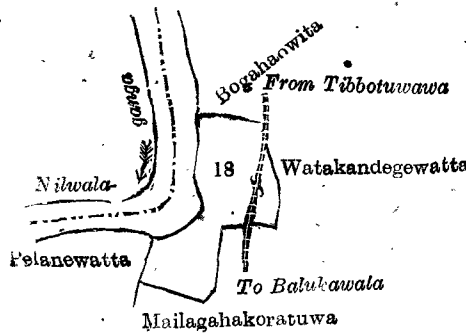
J. B. M. RIDOUT,
for Surveyor-General.

II.—Preliminary plan 77. Field sheet O/19/39-47.

Situation : Balukawela village in Gangaboda pattu of Matara District.

Lot.	Name of Land.	Extent, A. R. P.
18	Tekkawatta	2 0 12

and bounded as follows : on the north by Bogahaowita claimed by Peter de Silva Jayasingha and another ; on the east by the road from Tibbotuwawa to Balukawela, Watakandegewatta claimed by Don Charles Gunasekera and others, the road from Tibbotuwawa to Balukawela, and Mailagahakoratuwa claimed by Vitanage Hendrick and others ; on the south by Mailagahakoratuwa claimed by Vitanage Hendrick and others ; on the west by Pelanewatta claimed by Dandeniage Jayan and the Nilwala-ganga.



Scale of 8 Chains to an Inch.

Surveyor-General's Office,
Colombo, July 20, 1909.

J. B. M. RIDOUT,
for Surveyor-General.

3,905

NOTICE is hereby given that the name of the village of "The Waste Lands Ordinance" Notice No. 3,865, published in the *Ceylon Government Gazette* No. 6,402 of September 16, 1910, is Weladegoda, and not Welegoda as mentioned therein.

Colombo, October 13, 1910

C. V. BRAYNE,
Special Officer.