

Ceylon Government Gazette

Published by Authority.

No. 6,407 — FRIDAY, OCTOBER 21, 1910.

PART I.—General: Minutes, Proclamations, Appointments,
and General Government Notifications.

PART II.—Legal and Judicial.

PART III.—Provincial Administration.

PART IV.—Land Settlement.

PART V.—Mercantile, Marine, Municipal, Social, &c.

Separate paging is given to each Part in order that it may be filed separately.

Part IV.—Land Settlement.

	PAGE		PAGE
Preliminary Notices	1071	Final Orders	1084

PRELIMINARY NOTICES.

Hambantota Notice No. 3,906.

Notice under "The Waste Lands Ordinances of 1897, 1899, 1900, and 1903."

TAKE notice that unless within three months from October 21, 1910, the persons, if any, who claim any interest in the land hereinafter mentioned make claim in person or in writing to the said land or to some interest therein to M. Stevenson, Esq., Special Officer appointed under section 28 of "The Waste Lands Ordinances of 1897, 1899, 1900, and 1903," at his office at Fort, Colombo :

Such Special Officer, in pursuance of the powers vested in him by the said Ordinances, will declare by writing under his hand that the land, to which no claim has been made, is the property of the Crown.

M. STEVENSON,
Special Officer.

Description of the Land referred to.

The land commonly called or known as Rekawewella (seabeach), situated in the village of Medilla, in the West Giruwa pattu of the Hambantota District, in the Southern Province, containing in extent 10 acres 2 roods and 32 perches, shown as lot 79 in preliminary plan 315, and in the annexed diagram, and bounded as follows : on the north by Rekawewella (beach) belonging to the Crown, Punchihamigewatta claimed by Don Dines Wiraratne and others, Punchihamigekella claimed by Don Juwanis Wiraratne and others, Medillewella (beach) belonging to the Crown, Modarawatawanayaya belonging to the Crown, coconut estate sold by the Crown to Doctor Ryhart, Bادهheriya (218,108) ; on the east by the village limit of Rekawa ; on the south and west by the sea.

[For Diagram see page 1072].

Kurunegala Notice No. 3,907.

Notice under "The Waste Lands Ordinances of 1897, 1899, 1900, and 1903."

TAKE notice that unless within three months from October 21, 1910, the persons, if any, who claim any interest in the lands hereinafter mentioned or in any one or more of such lands or to some interest therein make claim in person or in writing to the said lands or any of them or to some interest therein to J. M. Davies, Esq., Special Officer appointed under section 28 of "The Waste Lands Ordinances of 1897, 1899, 1900, and 1903," at his office at Fort, Colombo :

Such Special Officer, in pursuance of the powers vested in him by the said Ordinances, will declare by writing under his hand that the said lands or such of them, as to which no claim has been made, are the property of the Crown.

J. M. DAVIES,
Special Officer.

Field sheet : village plan P/21/5-13.

Rekawa Village

Badeberiya (T. P. 218, 108)

Coconut Estate

Moderawatawanayaya, Crown

Meddillewella (Beach)

Punchihamigekella

Punchihamigewatta
Rekawawella (Beach)
Crown

Sea

79

The

Surveyor-General's Office,
Colombo, September 26, 1910

Scale of 8 Chains to an Inch.
Hambantota S. O. 65—1910

J. B. M. RIDOUT,
for Acting Surveyor-General.

Description of the Lands referred to.

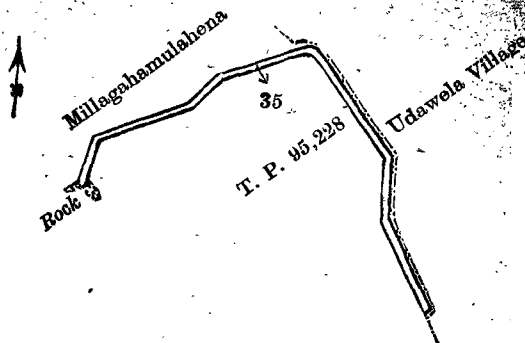
The following lots situated in the village of Petigodagedara, in the Meda Pattu Korale West of the Katugampola hatpattu of the Kurunegala District, in the North-Western Province, as described in the annexed diagrams:—

I.—Preliminary plan 295. Field sheet: village plan.

Situation: Petigodagedara village in Meda Pattu Korale West of Katugampola hatpattu of Kurunegala District.

Lot.	Name of Land.	Extent, A. R. P.
35	Para (path)	0 0 28

and bounded as follows: on the north by Millagahamulahena sold by the Crown; on the east by the village limit of Udawela; on the south by the village limit of Udawela, T. P. 95,228, a rock; on the west by Millagahamulahena sold by the Crown:



Surveyor-General's Office,
Colombo, September 26, 1910.

Scale of 4 Chains to an Inch.

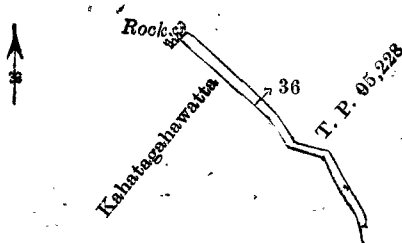
J. B. M. RIDOUT,
for Acting Surveyor-General.

II.—Preliminary plan 295. Field sheet: village plan.

Situation: Petigodagedara village in Meda Pattu Korale West of Katugampola hatpattu of Kurunegala District.

Lot.	Name of Land.	Extent, A. R. P.
36	Para (path)	0 0 12

and bounded as follows: on the north and east by T. P. 95,228; on the south by T. P. 95,228, Kahatagahawatta claimed by H. M. Kapuruhamy and others; on the west by Kahatagahawatta claimed by H. M. Kapuruhamy and others, a rock.



Surveyor-General's Office,
Colombo, September 26, 1910.

Scale of 4 Chains to an Inch.

Kurunegala S. O. 75—1910.

J. B. M. RIDOUT,
for Acting Surveyor-General.

Kurunegala Notice No. 3,908.

Notice under "The Waste Lands Ordinances of 1897, 1899, 1900, and 1903."

TAKE notice that unless within three months from October 21, 1910, the persons, if any, who claim any interest in the lands hereinafter mentioned or in any one or more of such lands or to some interest therein make claim in person or in writing to the said lands or any of them or to some interest therein to J. M. Davies, Esq., Special Officer appointed under section 28 of "The Waste Lands Ordinances of 1897, 1899, 1900, and 1903," at his office at Fort, Colombo:

Such Special Officer, in pursuance of the powers vested in him by the said Ordinances, will declare by writing under his hand that the said lands or such of them, as to which no claim has been made, are the property of the Crown.

J. M. DAVIES,
Special Officer.

Description of the Lands referred to.

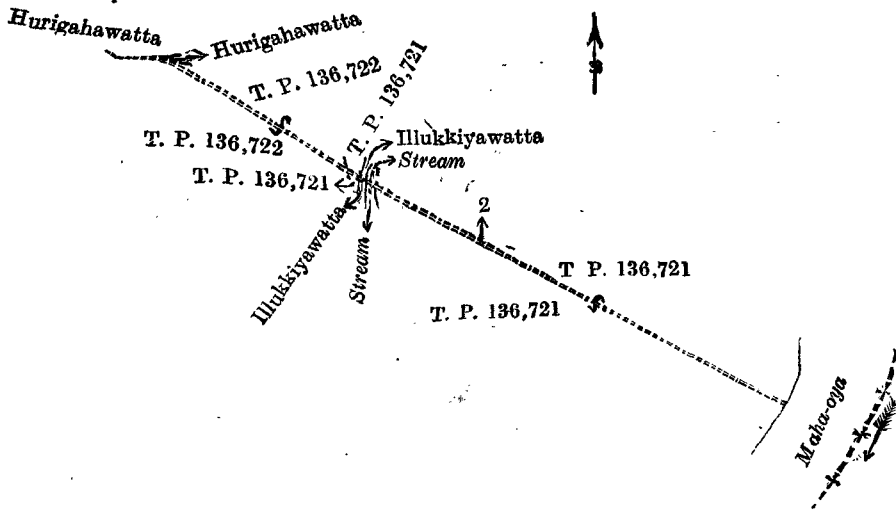
The following lots situated in the village of Mattegama, in the Meda Pattu Korale East of the Katugampola hatpattu of the Kurunegala District, in the North-Western Province, as described in the annexed diagrams:—

I.—Preliminary plan 378.

Situation: Mattegama village in Meda Pattu Korale East of Katugampola hatpattu of Kurunegala District.

Lot.	Name of Land.	Extent, A. R. P.
2	Road reservation	0 1 10

and bounded as follows: on the north by Hirigahawatta claimed by J. A. Miguel Appuhamy, T. P. 136,722; on the east by Illukkiyawatta claimed by Miguel Appuhamy, T. P. 136,721; on the east by the Maha-oya; on the south by T. P. 136,721; on the south by Illukkiyawatta claimed by Juan Arachchi, T. P. 136,721, T. P. 136,722; on the west by T. P. 136,722.



Surveyor-General's Office,
Colombo, September 20, 1910.

Scale of 8 Chains to an Inch.

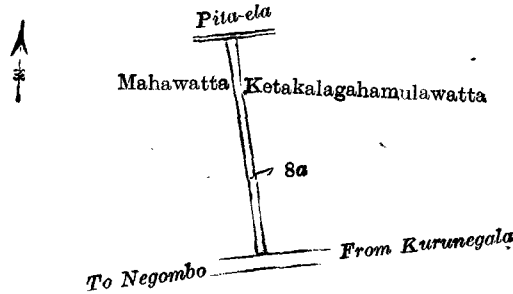
J. B. M. RIDOUT,
for Acting Surveyor-General.

II.—Preliminary plan 378.

Situation : Mattegama village in Meda Pattu Korale East of the Katugampola hatpattu of the Kurunegala District.

Lot.	Name of Land.	Extent, A. R. P.
8a .. Path	..	0 1 17

and bounded as follows : on the north by the Pita-ela ; on the east by Ketakalagahamulawatta claimed by Weerasingha Mudiyanse Mudiyanse ; on the south by the road from Kurunegala to Negombo ; on the west by Mahawatta claimed by William Pantaleon Casie Chetty.



Surveyor-General's Office,
Colombo, September 20, 1910.

Scale of 8 Chains to an Inch.

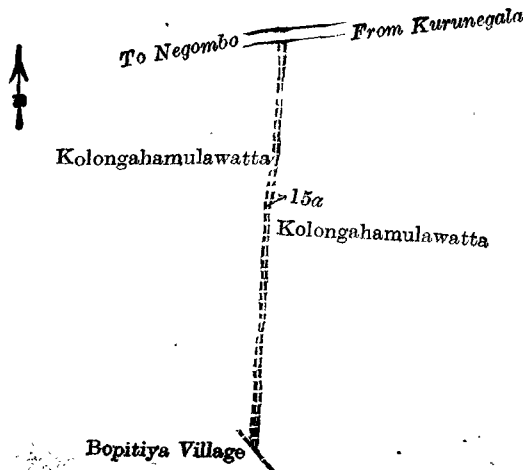
J. B. M. RIDOUT,
for Acting Surveyor-General.

III.—Preliminary plan 378.

Situation : Mattegama village in Meda Pattu Korale East of the Katugampola hatpattu of the Kurunegala District.

Lot.	Name of Land.	Extent, A. R. P.
15a .. Path	..	0 1 20

and bounded as follows : on the north by the road from Negombo to Kurunegala ; on the east by Kolongahamulawatta claimed by S. A. Gabriel Silva ; on the south by the village limit of Bopitiya ; on the west by Kolongahamulawatta claimed by S. A. Gabriel Silva.



Surveyor-General's Office,
Colombo, September 20, 1910.

Scale of 8 Chains to an Inch.

J. B. M. RIDOUT,
for Acting Surveyor-General.

IV.—Preliminary plan 378.

Situation : Mattegama village in Meda Pattu Korale East of Katugampola hatpattu of Kurunegala District.

Lot.	Name of Land.	Extent, A. R. P.
* 26a ..	Mattegama-ela ..	0 0 13
26b ..	Do. ..	0 0 30
		0 1 3

and bounded as follows : on the north, east, and south by Kadurugahamulahena claimed by Dodanpota Mudiyansele Dingiri Appu ; on the west by the Mattegama-ela.



Surveyor-General's Office,
Colombo, September 20, 1910.

Scale of 8 Chains to an Inch.

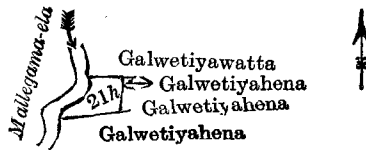
J. B. M. RIDOUT,
for Acting Surveyor-General.

V.—Preliminary plan 378.

Situation : Mattegama village in Meda Pattu Korale East of Katugampola hatpattu of Kurunegala District.

Lot.	Name of Land.	Extent, A. R. P.
21h ..	Minipittaniya ..	0 1 4

and bounded as follows : on the north by Galwetiawatta claimed by Katugampola Lekamalage Hetuhamy ; on the east by Galwetiayahena claimed by Medagedara Arachchilage Appu Singho, Galwetiayahena claimed by M. A. Dingiri Menika and another ; on the south by Galwetiayahena claimed by J. A. Don Miguel Appuhamy ; on the west by the Mattegama-ela.



Surveyor-General's Office,
Colombo, September 20, 1910.

Scale of 8 Chains to an Inch.

J. B. M. RIDOUT,
for Acting Surveyor-General.

Kurunegala S. O. 76—1910.

Kurunegala Notice No. 3,909.

Notice under "The Waste Lands Ordinances of 1897, 1899, 1900, and 1903."

TAKE notice that unless within three months from October 21, 1910, the persons, if any, who claim any interest in the lands hereinafter mentioned or in any one or more of such lands or to some interest therein make claim in person or in writing to the said lands or any of them or to some interest therein to J. M. Davies, Esq., Special Officer appointed under section 28 of "The Waste Lands Ordinances of 1897, 1899, 1900, and 1903," at his office at Fort, Colombo :

Such Special Officer, in pursuance of the powers vested in him by the said Ordinances, will declare by writing under his hand that the said lands or such of them, as to which no claim has been made, are the property of the Crown.

J. M. DAVIES,
Special Officer.

Description of the Lands referred to.

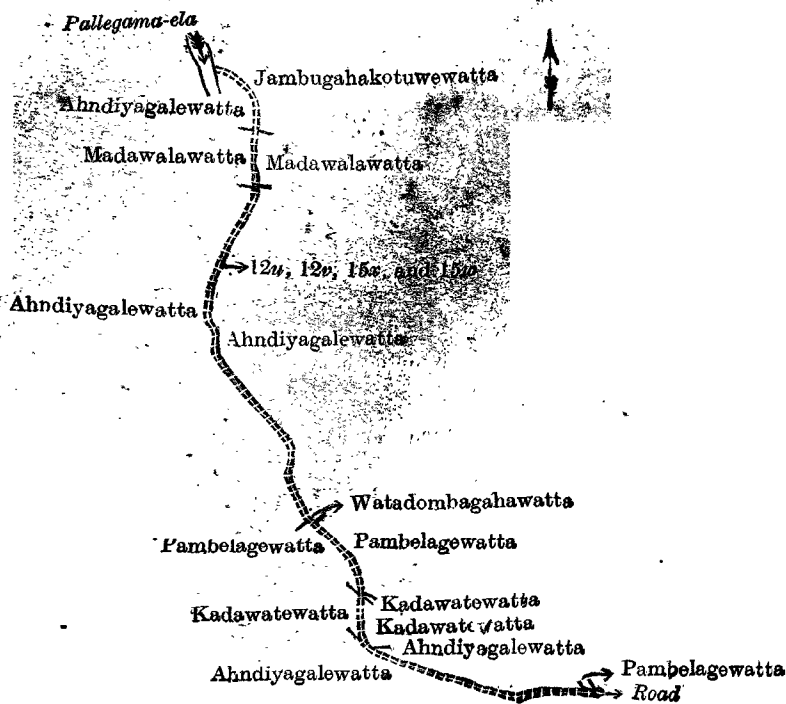
The following lots situated in the village of Pallegama, in the Meda Pattu Korale East of the Katugampola hatpattu of the Kurunegala District, in the North-Western Province, as described in the annexed diagrams :—

I.—Preliminary plan 357.

Situation : Pallegama village in Meda Pattu Korale East of Katugampola hatpattu of Kurunegala District.

Lot.	Name of Land.	Extent, A. R. P.	Lot.	Name of Land.	Extent, A. R. P.
12u ..	Road ..	0 0 9	15w ...	Road ...	0 1 12
12v ..	Do. ..	0 0 1			0 2 11
15x ..	Do. ...	0 0 29			

and bounded as follows : on the north by Jambugahakotuwewatta claimed by L. P. Fernando and another, Madawalawatta claimed by ditto, Ahudiyagalewatta claimed by J. P. Gunaratne and others, Watadombagahawatta *alias* Demalakotuwewatta claimed by ditto, Pambelagewatta claimed by D. M. Matheris Appu and others, Kadawatewatta claimed by Dissanayaka Mudiyansele Dingiri Banda and another, Ahudiyagalawatta claimed by J. P. Gunaratne and others, Pambelagewatta claimed by Danansuriya Mudiyansele Hethuhamy, Vidane, and another ; on the east by a road ; on the south by Ahudiyagalewatta claimed by J. P. Guraratne and others ; on the west by Kadawatewatta claimed by Dissanayaka Mudiyansele Dingiri Banda and another, Pambelagewatta claimed by D. M. Matheris Appu and others, Ahudiyagalewatta claimed by J. P. Gunaratne and others, Madawalawatta claimed by L. P. Fernando and another, Ahudiyagalewatta claimed by J. P. Gunaratne and others, the Pallegama-ela.



Surveyor-General's Office,
Colombo, September 27, 1910.

Scale of 8 Chains to an Inch.

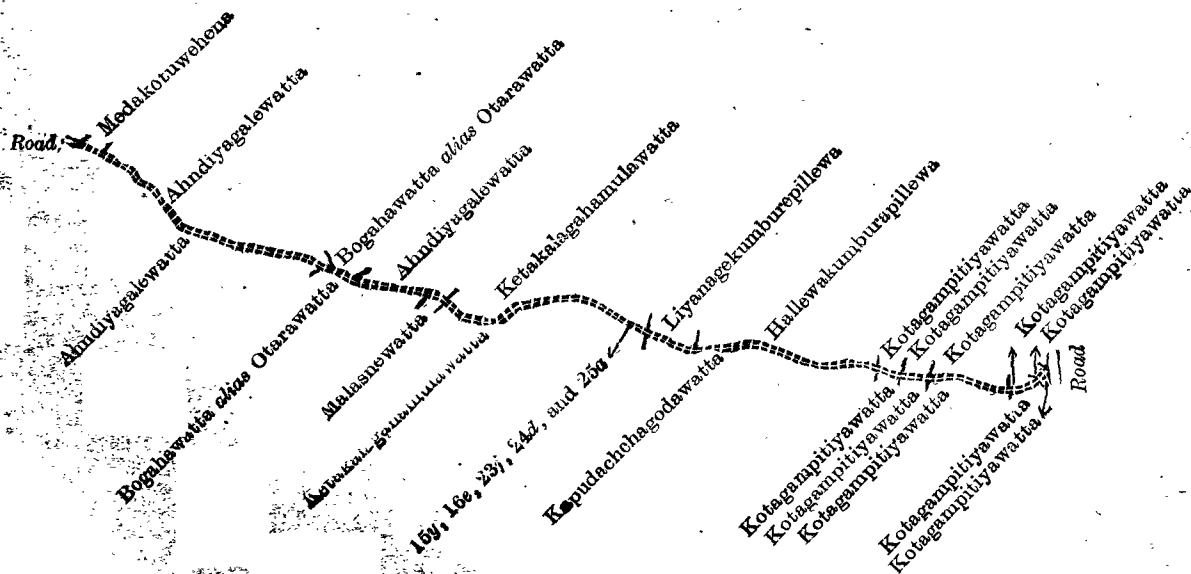
J. B. M. RIDOUT
for Acting Surveyor-General.

II.—Preliminary plan 357.

Situation : Pallegama village in Meda Pattu Korale East of the Katugampola hatpattu of the Kurunegala District.

Lot.	Name of Land.	Extent.	A.	R.	P.	Lot.	Name of Land.	Extent.	A.	P.	P.
15y	Road	..	0	1	1	25a	Road	..	0	0	19
16e	Do.	..	0	0	1						
23j	Do.	..	0	0	14				0	2	17
24d	Do.	..	0	0	22						

and bounded as follows : on the north by Medakotuwehena claimed by D. M. Dingiri Banda and others, Ahndiyagalewatta claimed by J. P. Gunaratne and others, Bogahawatta *alias* Otarawatta claimed by D. M. Carolis Appuhamy and another, Ahndiyagalewatta claimed by J. P. Gunaratne and others, Ketakelagahamulawatta claimed by D. M. Carolis Appuhamy and others, Liyanagekumburapillewa claimed by Yapa Mudiyansele Sedo Nona and others, Hallelakumburepillewa claimed by D. M. Samel Appu and others, Kotagampitiyawatta claimed by Mr. A. W. Senanayake (President), Kotagampitiyawatta claimed by ditto and another ; on the east by a road ; on the south by Kotagampitiyawatta claimed by Mr. A. W. Senanayaka (President) and another, Kotagampitiyawatta claimed by Mr. A. W. Senanayaka (President), Kapudachchegodawatta claimed by J. P. Gunaratne, Ketakelagahamulawatta claimed by D. M. Carolis Appuhamy and others, Malasnewatta claimed by J. P. Gunaratne and others, Bogahawatta *alias* Otarawatta claimed by D. M. Carolis Appuhamy and another, Ahndiyagalewatta claimed by J. P. Gunaratne and others ; on the west by a road.



Surveyor-General's Office,
Colombo, September 27, 1910.

Scale of 8 Chains to an Inch.

J. B. M. RIDOUT,
for Acting Surveyor-General.

Kurunegala Notice No. 3,910.

Notice under "The Waste Lands Ordinances of 1897, 1899, 1900, and 1903."

TAKE notice that unless within three months from October 21, 1910, the persons, if any, who claim any interest in the lands hereinafter mentioned or in any one or more of such lands or to some interest therein make claim in person or in writing to the said lands or any of them or to some interest therein to J. M. Davies, Esq., Special Officer appointed under section 28 of "The Waste Lands Ordinances of 1897, 1899, 1900, and 1903," at his office at Fort, Colombo :

Such Special Officer, in pursuance of the powers vested in him by the said Ordinances, will declare by writing under his hand that the said lands or such of them, as to which no claim has been made, are the property of the Crown.

J. M. DAVIES,
Special Officer.

Description of the Lands referred to.

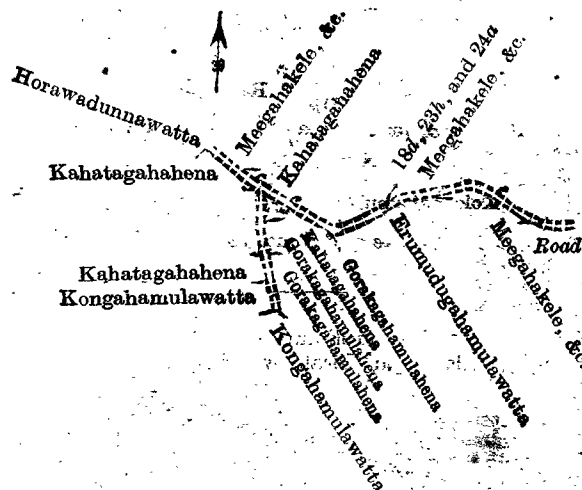
The following lots situated in the village of Horawadunna, in the Meda Pattu Korale West of the Katugampola hatpattu of the Kurunegala District, in the North-Western Province, as described in the annexed diagrams :—

I.—Preliminary plan 348.

Situation : Horawadunna village in Meda Pattu Korale West of Katugampola hatpattu of Kurunegala District.

Lot.	Name of Land.	Extent, A. R. P.	Lot.	Name of Land.	Extent, A. R. P.
18d	Road	0 0 35	24a	Road	0 0 38½
23h	Do.	0 0 7			0 2 0½

and bounded as follows : on the north by Meegahakele, &c., claimed by D. M. Dingiri Menika and others, Kahatagahahena claimed by Dissanayaka Mudiyansele Dingiri Menika, Meegahakele, &c., claimed by D. M. Dingiri Menika and others ; on the east by a road ; on the south by Meegahakele, &c., claimed by D. M. Dingiri Menika and others, Eramudugahamulawatta claimed by S. M. Herat Singho and others, Gorakagahamulawatta claimed by Siriwardana Mudiyansele Herat Singho, Kahatagahahena claimed by Dissanayaka Mudiyansele Dingiri Menika, Gorakagahamulawatta claimed by Siriwardana Mudiyansele Herat Singho, Kongahamulawatta claimed by Jayasekera Arachchige Kiri Banda ; on the west by Kongahamulawatta claimed by Jayasekera Arachchige Kiri Banda, Kahatagahahena claimed by Dissanayaka Mudiyansele Dingiri Menika, Horawadunnawatta claimed by M. K. N. Mohamadu Saibu and others.



Surveyor-General's Office,
Colombo, September 26, 1910.

Scale of 8 Chains to an Inch.


J. B. M. RIDOUT,
for Acting Surveyor-General.

II.—Preliminary plan 348.

Situation : Horawadunna village in Meda Pattu Korale West of Katugampola hatpattu of Kurunegala District.

Lot.	Name of Land.	Extent, A. R. P.
22b	Road	0 0 5
23o	Do.	0 0 2
		0 0 7

and bounded as follows: on the north by Kongahamulawatta, claimed by Siriwardana Mudiyansele Appuhamy and another ; on the east by Eramudugahamulawatta claimed by S. M. Herat Singho and others ; on the south by Godellehena claimed by Liyana Patirana Santhohamy and another, Eramudugahamulawatta claimed by S. M. Herat Singho and others ; on the west by a road, Kongahamulawatta claimed by Siriwardana Mudiyansele Appuhamy and another.



Surveyor-General's Office,
Colombo, September 26, 1910.

Scale of 8 Chains to an Inch.

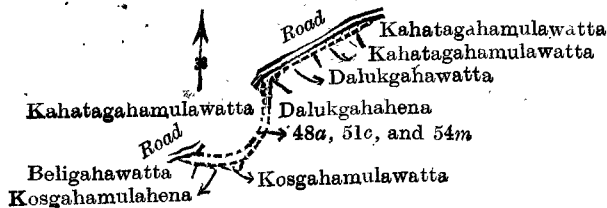
J. B. M. RIDOUT,
for Acting Surveyor-General.

III.—Preliminary plan 348.

Situation: Horawadunna village in Meda Pattu Korale West of Katugampola hatpattu of Kurunegala District.

Lot.	Name of Land.	Extent, A. R. P.	Lot.	Name of Land.	Extent, A. R. P.
48a	Road	0 0 2½	54m	Road	0 0 4
51c	Do.	0 1 0			0 1 6½

and bounded as follows: on the north by a road; on the east by Kahatagahamulawatta claimed by S. P. Santhuhamy, Dalukgahawatta claimed by S. P. Mudalihamy and another, Dalukgahahena claimed by ditto; on the south by Kosgahamulawatta claimed by Rampatadewage Couwa and another, Kosgahamulahena, claimed by Rampatadewage Couwa and others, Beligahawatta claimed by R. D. Lapija and others; on the west by a road, Kahatagahamulawatta claimed by Horawadunna Pansala.



Surveyor-General's Office,
Colombo, September 26, 1910.

Scale of 8 Chains to an Inch.

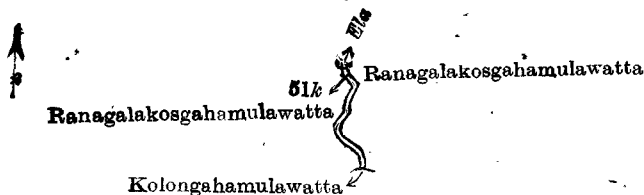
J. B. M. RIDOUT,
for Acting Surveyor-General.

IV.—Preliminary plan 348.

Situation: Horawadunna village in Meda Pattu Korale West of Katugampola hatpattu of Kurunegala District.

Lot.	Name of Land.	Extent, A. R. P.
51k	Ela (stream)	0 0 10

and bounded as follows: on the north by an ela; on the east by Ranagalakosgahamulawatta claimed by Liyanapatirana Appuhamy Vidane; on the south by Kolongahamulawatta claimed by Liyanapatirana Wimalahamy; on the west by Ranagalakosgahamulawatta claimed by Liyanapatirana Appuhamy Vidane.



Surveyor-General's Office,
Colombo, September 26, 1910.

Scale of 8 Chains to an Inch.

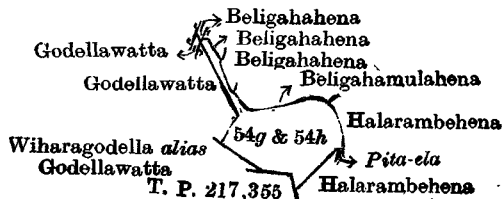
J. B. M. RIDOUT,
for Acting Surveyor-General.

V.—Preliminary plan 348.

Situation: Horawadunna village in Meda Pattu Korale West of Katugampola hatpattu of Kurunegala District.

Lot.	Name of Land.	Extent, A. R. P.
54g	Halarambehena (cemetery)	1 0 36
54h	Ela (stream)	0 0 12
		1 1 8

and bounded as follows: on the north by Beligahahena claimed by Horawadunna Pansala, Beligahahena claimed by H. M. Menuhamy, Beligahamulahena claimed by ditto; on the east by Halarambehena claimed by A. A. Sadaris Vidane, Halarambehena claimed by ditto and others; on the south by T. P. 217,355, Wiharagodella alias Godellewatta claimed by S. M. Appuhamy; on the west by Godellewatta claimed by S. M. Appuhamy, Beligahahena claimed by Horawadunna Pansala.



Surveyor-General's Office,
Colombo, September 26, 1910.

Scale of 8 Chains to an Inch.

J. B. M. RIDOUT,
for Acting Surveyor-General.

VI.—Preliminary plan 348.

Situation: Horawadunna village in Meda Pattu Korale West of Katugampola hatpattu of Kurunegala District.

Lot.	Name of Land.	Extent, A. R. P.
54w	Road	0 0 23

and bounded as follows: on the north by Beligahamulahena claimed by Horawadunna Pansala, a road; on the east by Beligahahena claimed by Horawadunna Pansala, Godellewatta claimed by S. M. Appuhamy; on the south by a road; on the west by Medapitiyawatta claimed by S. M. Kirihamy.



Surveyor-General's Office,
Colombo, September 26, 1910.

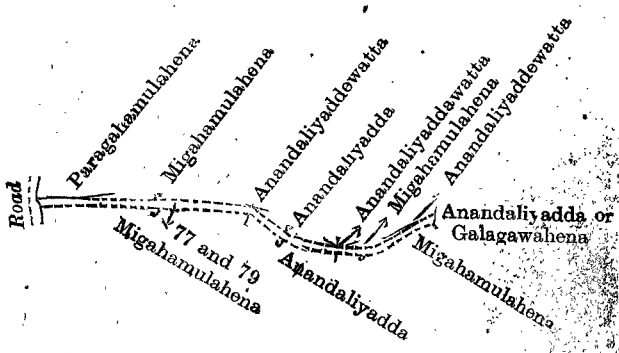
J. B. M. RIDOUT,
for Acting Surveyor-General.

VII.—Preliminary plan 348.

Situation: Horawadunna village in Meda Pattu Korale West of Katugampola hatpattu of Kurunegala District.

Lot.	Name of Land.	Extent, A. R. P.
77	Road	0 0 14
79	Do.	0 1 13
		0 1 27

and bounded as follows: on the north by Paragahamulahena claimed by Siriwardana Mudiyansele Kirihamy Upasaka, Migahamulahena claimed by Horawadunna Pansala, Anandaliyaddewatta claimed by Sinnappuhamy, Trustee of Pansala, Anandaliyadda claimed by Subasinha Mudiyansele Simon Herathamy, Registrar, Anandaliyaddewatta claimed by Sinnappuhamy, Trustee of Pansala, Migahamulahena claimed by Horawadunna Pansala, Anandaliyaddewatta claimed by Sinnappuhamy, Trustee of Pansala; on the east by Anandaliyadda or Galagawahena claimed by Ramanayaka Mudiyansele Baronchi Appuhamy; on the south by Migahamulahena claimed by Horawadunna Pansala, Anandaliyadda claimed by Subasinhe Mudiyansele Simon Herathamy, Registrar, Migahamulahena claimed by Horawadunna Pansala; on the west by a road.



Surveyor-General's Office,
Colombo, September 26, 1910.

J. B. M. RIDOUT,
for Acting Surveyor-General.

VIII.—Preliminary plan 348.

Situation: Horawadunna village in Meda Pattu Korale West of Katugampola hatpattu of Kurunegala District.

Lot.	Name of Land.	Extent, A. R. P.
118½	Road	0 8

and bounded as follows: on the north by the village limit of Medagepola; on the east by a road; on the south and west by Bulugahamulahena claimed by Liyanapatirana Ungurala and another.



Surveyor-General's Office,
Colombo, September 26, 1910.

Kurunegala S. O. 78—1910.

J. B. M. RIDOUT,
for Acting Surveyor-General.

Kurunegala Notice No. 3,911.

Notice under "The Waste Lands Ordinances of 1897, 1899, 1900, and 1903."

TAKE notice that unless within three months from October 21, 1910, the persons, if any, who claim any interest in the land hereinafter mentioned make claim in person or in writing to the said land or to some interest therein to J. M. Davies, Esq., Special Officer appointed under section 28 of "The Waste Lands Ordinances of 1897, 1899, 1900, and 1903," at his office at Fort, Colombo:

Such Special Officer, in pursuance of the powers vested in him by the said Ordinances, will declare by writing under his hand that the land, to which no claim has been made, is the property of the Crown.

J. M. DAVIES,
Special Officer.

Description of the Land referred to.

The land commonly called or known as Galwalayaya, situated in the village of Kandanedegara, in the Meda Pattu Korale West of the Katugampola hatpattu of the Kurunegala District, in the North-Western Province, containing in extent 3 roods and 28 perches, shown as lot 2 in preliminary plan 294, and in the annexed diagram, and bounded as follows: on the north by the road from Kumbukgahamula to Kankaniyamulla; on the east by the village limit of Petigodagedera; on the south and west by Galwalayaya sold by the Crown.

Field sheet: village plan.



Surveyor-General's Office,
Colombo, September 27, 1910.

Scale of 8 Chains to an Inch.
Kurunegala S. O. 79—1910.

J. B. M. RIDOUT,
for Acting Surveyor-General.

Ratnapura Notice No. 3,912.

Notice under "The Waste Lands Ordinances of 1897, 1899, 1900, and 1903."

TAKE notice that unless within three months from October 21, 1910, the persons, if any, who claim any interest in the lands hereinafter mentioned or in any one or more of such lands or to some interest therein make claim in person or in writing to the said lands or any of them or to some interest therein to J. M. Davies, Esq., Special Officer appointed under section 28 of "The Waste Lands Ordinances of 1897, 1899, 1900, and 1903," at his office at Fort, Colombo:

Such Special Officer, in pursuance of the powers vested in him by the said Ordinances, will declare by writing under his hand that the said lands or such of them, as to which no claim has been made, are the property of the Crown.

J. M. DAVIES,
Special Officer:

Description of the Lands referred to.

The following lots situated in the village of Niralgama, in the Nawadun korale of the Ratnapura District, in the Province of Sabaragamuwa, as described in the annexed diagrams:—

I.—Preliminary plan 90.

Situation: Niralgama village in Nawadun korale of Ratnapura District.

Lot.	Name of Land.	Extent, A. R. P.
1	Millagahawila	0 2 38
3	Panwila	0 3 25
15	Kammaldeniya	0 1 31
15½	Nindamandiya	0 2 30
15¼	Do.	0 0 16
16	Dawaranagulanyaya, Umandolagulana, Alahentenneyaya, Kirimetiwalagawahena, Pelangehena, Patbatuwagawahena, Tennapitahena, Ketiganagalagawahena, Karatapandeniya-gawahena, Miyanakoladeniyehena, Hettigewattagawahena, Wewagawahena, Ilukowitawattagawahena, Daranayagulana, Nindamandiya, Kammaldeniya-gawahena, Gamagehena, Hikaradeniyehena, Ikkangahamandiya, Pahalagemandiya, Gammasanhena, Rilamullehena, Bandarawattagawahena, Alutgewattagawahena, Alahentennehatarahaula, Tunmaldeniye-hena, Alahentenne-watta, Nindakumburagawawatta, Mukalankumburagawahena, Tennapitahena, Lindagawahena, Polwattagulana, Kendagahadeniyagawahena, Bungirigewattagawahena, Ambagahagawahena, Tippolehena, Panumugunehena	310 3 27
16a	Paluwatta	1 0 3
16b	Do.	0 2 18
16f	Ambagahagawadeniya	0 1 17
21	Gonnagahadeniyegodella	0 2 35
27	Oketiyadeniya, Potukolawiladeniya	1 2 24
31	Metigahapalpolahenyaya, Batahenyaya, Millagahawilagawahena, Delgahadeniyehena, Delgahakumburehena, Dolaihalahenyaya, Gammasanhena, Ambagahawattagawahena, Radapettarehena, Batahena, Medakumburagawahena, Oketiyahena, Paragahahena, Rukattanehena, Mahawattagawahena, Menerihena	138 2 16
32	Millagahawilamukalana, Tennapitawehehenemukalana, Hatarahaulehenemukalana, Kitulehena, Metihakkegedaragawahena, Mahapussellehena, Paraketiyemukalana	246 2 5
33	Batalahenyaya, Pussalahenyaya, Metihakkehena, Unapandurehena, Metihakkegedaragawahena, Wattagawahena, Mahapusselehena, Alumandiyehena, Godaparagahayatahena, Karawilawelehena, Egodahalagahahena, Ellagawahena, Diyamaladolehena, Hayahaula, Kapuralagehena, Nindahena	272 3 8
33b	Kapuralagehenedeniya	0 2 0
		<hr/> 976 2 13

and bounded as follows: on the north by the village limit of Hapurugala, the Hin-dola, the Etoya-ela, Mullewatteralagedeniya claimed by Peramune Arachchillage Danthuhamy and others, Ninda-aswedduma claimed by ditto, Mullewatteralagedeniya claimed by ditto, an ela, Dehigahaokandedeniya claimed by Peramune Arachchillage Danthuhamy and others, Dehigahaokandekumbura claimed by ditto, Alutkoratuwa claimed by Peramune Arachchillage Rattaranhamy; on the east by Unapandurewatta claimed by Ambagahahena Ramanayakage Mudalihamy and others, Ambagahahene-mahakumbureihalakella claimed by Naiandikarayalage Ganitagura, Ambagahahenewatta claimed by Naiandikarayalage Ratuganitagura, Ambagahahene-mahakumbureihalakella claimed by Naiandikarayalage Ganitagura, a stream, the Etoya-ela, Ambagahahenewatta claimed by Ambagahahene Appuhamy and others, Ambagahahenekumbura claimed by Naiandikarayalage Ratuganitagura, the Etoya-ela, the village limit of Noragalla, the village limit of Niwitigala, a dola, Paragaha-aswedduma claimed by Ramanayaka Arachchillage Kiri Etana, Migaha-aswedduma claimed by Kapuge Mohottihamy,

an ela, Udangodawatta claimed by Kapuge Mohottihamy and others, Medakumbura claimed by Ramanayaka Arachchilage Mudalihamy and others, Bulugahakumbura claimed by Ramanayaka Arachchilage Rattaranhamy and others, Bungirigedeniya claimed by Ramanayaka Arachchilage Kiri Etana, Medakumbura claimed by Ramanayaka Arachchilage Mudalihamy and others, Udangodawatta claimed by Mohottihamy and others, the Maha-dola, Tanipolgahawatta claimed by Ramanayakage Mudalihamy and others, the village limit of Niwitigala; on the south by the village limit of Ahupota, a stream, Murutamodara-aswedduma claimed by Wahumpurage Kirianchiya and others, Alutgewatta claimed by Ramanayaka Arachchilage Mudalihamy and others, the Hangamuwa-ganga; on the west by Bandarawatta claimed by Wanasundara Muhandiramalage Appuhamy and others, the Uman-dola, Gangabodakumbura claimed by Gamarallage Kuda Etana, Rilamullekumbura claimed by Ramanayaka Arachchilage Mudalihamy and others, the Uman-dola, T, P. 66;617, the Kamaldeniye-dola, the village limit of Hangomuwa.

The following lots lying within the above boundaries are excluded from this notice, and their aggregate acreage of 117 acres and 18 perches is not included in the acreage of 976 acres 2 roods and 13 perches given above:—

Preliminary plan 90.

Lot.	Name of Land.	Extent, A. R. P.
A 2	Weralupettennewatta, Egodawatta	3 2 0
A 4	Pansalewatta, Ipitawatta, Hewandenyewatta, Hewandenyewudahakella, Mangilihamigewatta	3 2 39
A 9	Kakkutudeniya, Medadeniya, Nindadeniya, Delgahadeniya, Kajugahadeniya, Midellawagura, Delgahakumbura, Hewandeniya, Ketiganagalagawa-aswedduma, Pahalahewandeniya, Tunpelekumbura, Beliwattekumbura, Panwila, Nindakumbura, Gonnagahadeniya, Tiringadeniya, Puchiundagedeniya, Pinliyadda, Moragahapittaniya, Raddellegedeniya, Moragahapittaniyeaswedduma, Potuliyadda, Doleaswedduma, Dimiyangahaliyadda, Pitawela, Radaliyadda, Dawakeaswedduma, Godakumbura, Godakumbureaswedduma, Mukalanekumbura, Pitapela, Welikumbura, Keenagahayata-aswedduma, Halgahaliyadda	51 2 18
A 6	Delgahagodella, Egodawatta	3 0 0
A 7	Hettigedarawatta, Hettigewatta, Egodagedarawatta	5 0 12
A 8	Ambagahagodella, Panwila	2 3 14
A 16c	Egodagedarawatta	2 3 10
A 16d	Gonnagahawatta	1 2 29
A 20	Do.	0 3 11
A 20a	Do.	0 1 20
A 22	Gamaralagewatta	1 3 30
A 23	Kajugasdeniya	0 1 24
A 24	Gamagewatta, Amunagawahena, Amunagawaokanda, Kelegedarawatta, Ipitagedarawatta, Alutgewatta, Kukulumahagelewatta, Mahawatta, Attalewatta, Lahagodella, Ramanayakagewatta, Delgahawatta, Udawatta, Pahalagewatta, Pahalagemandiya, Ambagahawatta, Pansalewatta	24 0 30
A 25	Kendagahadeniya, Potukolawila, Kosgahakumbura	3 3 0
A 26	Pansalawatta	1 0 7
A 26a	Do.	0 1 35
B 10	Ilukowitawewa	1 1 12
B 11	Wewakandiya	0 0 37
B 12	Ilukowita	1 1 17
B 13	Ilukowitawatta	2 1 16
B 14	Ilukowitapahaligewatta	0 3 28
5	Karatapanadeniya	0 3 23
19	Umandolawatta	2 3 5
		117 0 18

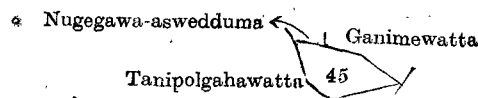
[For Diagram see page 1082.]

II.—Preliminary plan 90.

Situation: Niralgama village in Nawadun korale of Ratnapura District.

Lot.	Name of Land.	Extent, A. R. P.
45	Panwila	0 2 21

and bounded as follows: on the north by Nugegawa-aswedduma claimed by R. A. Kiri Etana, Ganimawatta claimed by R. A. Mudalihamy and others; on the east, south, and west by Tanipolgahawatta claimed by R. Mudalihamy and others.



Scale of 8 Chains to an Inch.

Surveyor-General's Office,
Colombo, September 5, 1910.

Ratnapura S. O. 13—1910

J. B. M. RIDOUT,
for Acting Surveyor-General.

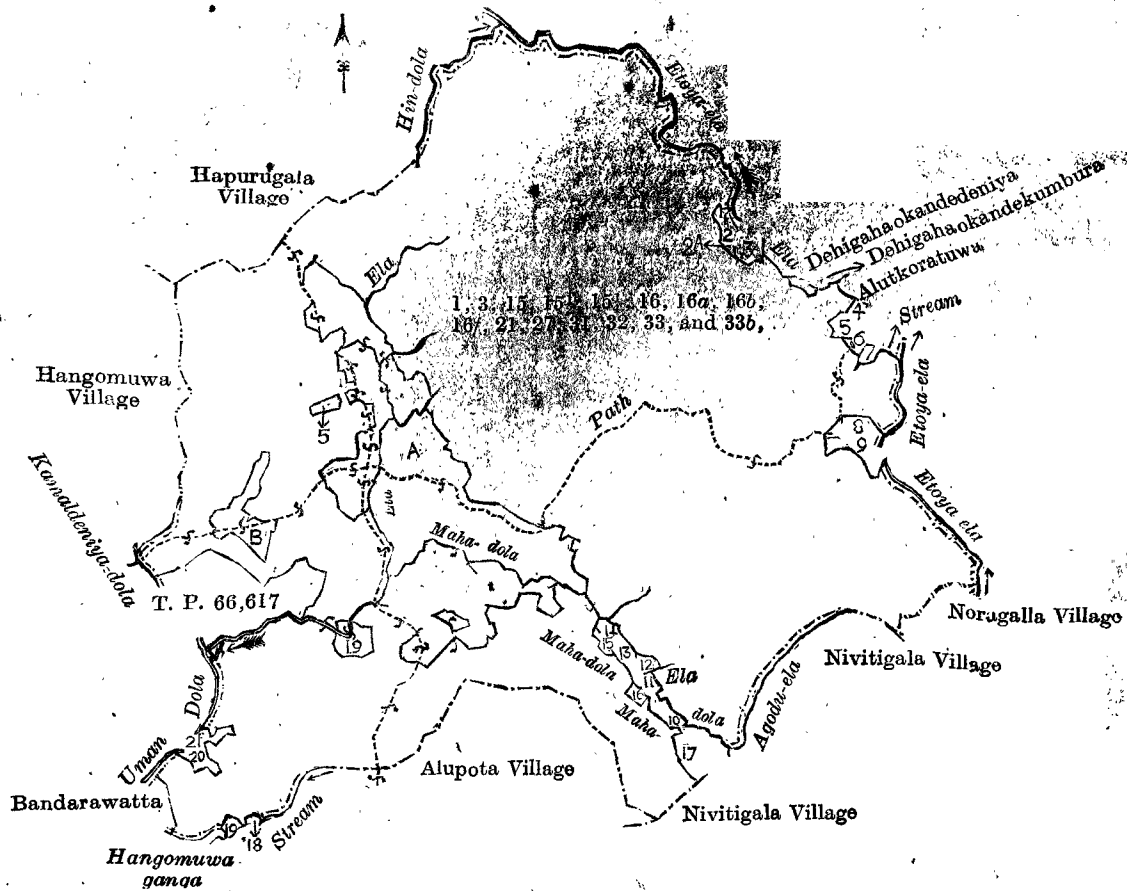
Matara Notice No. 3,913.

Notices under "The Waste Lands Ordinances of 1897, 1899, 1900, and 1903."

TAKE notice that unless within three months from October 21, 1910, the persons, if any, who claim any interest in the land hereinafter mentioned appear before the Assistant Government Agent of the Matara District at the Matara Kacheheri and make claim to the said land or to some interest therein:

Such Assistant Government Agent, in pursuance of the powers in him vested by "The Waste Lands Ordinances of 1897, 1899, 1900, and 1903," will declare by writing under his hand that the said land, to which no claim has been made, is the property of the Crown.

W. L. KYNDESLEY,
Assistant Government Agent.



- | | |
|--------------------------------------|---------------------------|
| 1 Mullewatteralagedeniya | 10 Paragaha-aswedduma |
| 2 Mullewatteralagedeniya | 11 Migaha-aswedduma |
| 2a Ninda-aswedduma | 12 Udagangodawatta |
| 3 Mullewatteralagedeniya | 13 Medakumbura |
| 4 Unapandurewatta | 14 Bulgahakumbura |
| 5 Ambagahahenemaha-kumbureihalakella | 15 Bungirigedeniya |
| 6 Ambagahahenewatta | 16 Udagangodawatta |
| 7 Ambagahahenemaha-kumbureihalakella | 17 Tanipolgahawatta |
| 8 Ambagahenewatta | 18 Murutamodara-aswedduma |
| 9 Ambagahahenekumbura | 19 Alutgewatta |
| | 20 Gangabodakumbura |
| | 21 Rilamullakumbura |

Surveyor-General's Office,
Colombo, September 5, 1910.

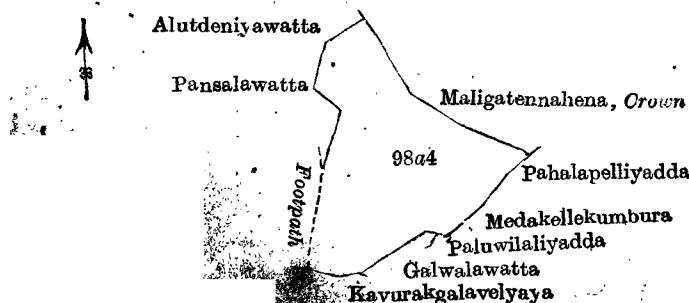
Scale of 32 Chains to an Inch.

J. B. M. RIDOUT,
for Acting Surveyor-General.

Description of the Land referred to.

The land commonly called or known as Galwalahena, situated in the village of Dampahala, in the Morawak korale of the Matara District, Southern Province, containing in extent 5 acres and 10 perches, shown as lot 98a4 in block survey preliminary plan 20, and in the annexed diagram, and bounded as follows: on the north by Alutdeniyawatta claimed by Jayalapatirana Don Mathes and others, Maligatennahena declared Crown; on the east by Pahalapelliyadda claimed by Jayalapatirana Don Mathes and others, and Medakellakumbura claimed by Don Andris Manamperi Gunawardena, Vidane Arachechi, and others; on the south by Paluwilaliyadda claimed by Geeganage Andris and others, Galwalawatta claimed by Geeganakankanage Jandris and others, and Kavurakgala Velyaya claimed by Don Andris Manamperi Gunawardena and others; on the west by a footpath, Pansalawatta claimed by Geeganakankanage Lokuliyana Seadoris and others, and Alutdeniyawatta claimed by Jayalapatirana Don Mathes and others.

Field sheet O/15/5-13.



Surveyor-General's Office,
Colombo, February 4, 1910.

Scale of 32 Chains to an Inch.

J. B. M. RIDOUT,
for Surveyor-General.

Uva No. 3,914.

Notice under "The Waste Lands Ordinances of 1897, 1899, 1900, and 1903."

TAKE notice that unless within three months from October 21, 1910, the persons, if any, who claim any interest in the land hereinafter mentioned appear before the Government Agent of the Province of Uva at the Badulla Kachcheri and make claim to the said land or to some interest therein:

Such Government Agent, in pursuance of the powers in him vested by "The Waste Lands Ordinances of 1897, 1899, 1900, and 1903," will declare by writing under his hand that the said land, to which no claim has been made, is the property of the Crown.

C. R. CUMBERLAND,
Government Agent.

Description of the Land referred to.

The land commonly called or known as Dikulpota, situated in the village of Karagastenna, in the Dambawinipalata korale of the Udukinda division, in the Province of Uva, containing in extent 34 perches, shown as lot 16 in preliminary plan 70, and in the annexed diagram, and bounded as follows: on the north by Dikulpotadaranda declared to be Crown property under the Waste Lands Ordinances; on the east by P. P. 1,058/3,493 alienated by the Crown; on the south by T. P. 188,082; on the west by Dikulpotedaranda declared to be Crown property under the Waste Lands Ordinances.

Field sheet M/11/40-48.



Dikulpotedaranda P. P. 1,058
Crown. 3,493
T. P. 188,082

Scale of 16 Chains to an Inch.

Surveyor-General's Office,
Colombo, August 30, 1910.

J. B. M. RIDOUT,
for Acting Surveyor-General.

Uva No. 3,915.

Notice under "The Waste Lands Ordinances of 1897, 1899, 1900, and 1903."

TAKE notice that unless within three months from October 21, 1910, the persons, if any, who claim any interest in the land hereinafter mentioned appear before the Government Agent of the Province of Uva, at the Badulla Kachcheri, and make claim to the said land or to some interest therein:

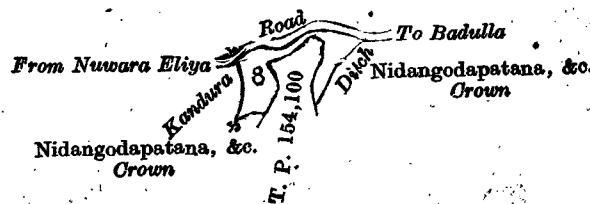
Such Government Agent, in pursuance of the powers vested in him by "The Waste Lands Ordinances of 1897, 1899, 1900, and 1903," will declare by writing under his hand that the said land, to which no claim has been made, is the property of the Crown.

C. R. CUMBERLAND,
Government Agent.

Description of the Land referred to.

The land commonly called or known as Nidangodapatana, situated in the village of Koskanuwa, in the Dambawinipalata of the Udukinda division, in the Province of Uva, containing in extent 2 roods and 30 perches, shown as lot 8 in preliminary plan 54 and in the annexed diagram, and bounded as follows: on the north by the road from Nuwara Eliya to Badulla; on the east by Nidangodapatana, &c., declared to be Crown property under the Waste Lands Ordinances; on the south by T. P. 154,100, Nidangodapatana, &c., declared to be Crown property under the Waste Lands Ordinances; on the west by a Kandura.

Field sheet M/12/2-10.



Scale of 8 Chains to an Inch.

Surveyor-General's Office,
Colombo, August 26, 1910.

J. B. M. RIDOUT,
for Acting Surveyor-General.

FINAL ORDERS.

Order under Section 2 of "The Waste Lands Ordinances of 1897, 1899, 1900, and 1903,"
declaring Lands to be Crown Property.

In the matter of the lands commonly called or known as Mahadoladeniya *alias* Beliketiyadeniya, Kiribisakoladeniya, Ihalaellawaladeniya, &c., situate in the village of Kiyanduwa, in the Weligam korale of the Matara District, in the Southern Province, and of "The Waste Lands Ordinances of 1897, 1899, 1900, and 1903."

THE notice required by section 1 of "The Waste Lands Ordinances of 1897, 1899, 1900, and 1903," having been duly published in manner prescribed by that section in respect of the above-named lands (*vide* Notice No. 3,683), and no claim having been made to the said lands or to any interest therein within the period of three months from the date specified in the said notice, I, Frederick Lewis, Special Officer appointed under section 28 of the said Ordinances, under and by virtue of the powers vested in me in that behalf by section 2 of the said Ordinances, do hereby on August 23, 1910, order and declare that the said lands, as more fully described herein below, situate in the village of Kiyanduwa, in the Weligam korale of the Matara District, in the Southern Province, and shown as lots 1, 2, 3, 4, 5, 7, 8, 9, 10, 10a, 46, 6a, 83, 106, 187 in preliminary plan 180 and in the annexed diagrams, and containing in extent 842 acres 2 roods and 11 perches, are the property of the Crown.

Description of the Lands referred to.

The following lots situated in the village of Kiyanduwa, in the Weligam korale of the Matara District, in the Southern Province, as described in the annexed diagrams:—

I.—Preliminary plan 180. Field sheets O/19/37-45, O/19/38-46, O/19/39-47, O/19/54-62, O/19/55-63.
Situation: Kiyanduwa village in Weligam korale of Matara District.

Lot.	Name of Land.	Extent, A. R. P.
1	Mahadoladeniya <i>alias</i> Beliketiyadeniya	1 2 25
2	Kiribisakoladeniya	1 0 20
3	Ihalaellawaladeniya	0 1 21
4	Nagahadolamukalana, Midellaketiyamukalana, Kiribisakolamukalana, Watawala-mukalana, Dehigahahenemukalana, Gallendemukalana, Beraliyamukalana	731 2 26
5	Iddalhenedeniya	1 1 25
7	Kosdolapuwakaramba	0 2 39
8	Udaiddamaldeniya	0 2 22
9	Medaiddamaldeniya	1 3 38
10	Pahalaiddamaldeniya	1 1 15
10a	Pahalaiddamaldeniya, Heendolahena	46 1 32
46	Galabodahena	11 3 26
		799 1 9

and bounded as follows: on the north by the village limit of Iluppella, the village limit of Akuressa; on the east by Galabodahena claimed by the Crown, the Nagahadola, an ela, Annasigalahena claimed by the Crown, Annasigalahena sold by the Crown, part of T. P. 171,651, a dola, part of T. P. 77,812, Hedimullakumbura claimed by Elandaripurage Sami and others, Ihaladeniyakoratuwa sold by the Crown, Hedimullakumbura claimed by Elandaripurage Sami and others, Hadimulla (T. P. 115,194), Hadiwatta (T. P. 115,194), Hadiwatta sold by the Crown, Udawalawatta claimed by Malayalam Werahettige Podi Appu, Ganigewatta claimed by Hattotuwegamage Karaneri and others, Medawatta claimed by Uluwattage Dineshamy and others, Heendolahena (T. P. 223,677), Lindagawadeniyahena sold by the Crown, Lindagawadeniyaowita sold by the Crown, Kurullemullekumbura claimed by Singarakkaranekekatige Hinnya, Liyanagedeniya claimed by Liyanage Charles and others, Kurullemullekumbura claimed by Singarakkaranekekatige Hinnya, Naketigewatta claimed by Singarakkaranekekatige Hinnya, Heendolahena claimed by N. Hinnya, Heendolahena (part of T. P. 111,340), Pallegedarawatta claimed by Simanmerupatiranage Punchi Baba and others, Radagewatta claimed by Hewaradage Christian and Crown, a dola, a stream, Okanda Maha-dola, part of T. P. 162,658, Okandehena (encroachment by owner of T. P. 162,658), part of T. P. 162,658, the village limit of Balapata; on the south the village limit of Gallala (Kos-dola); on the west by the village limit of Gallala, Mahadeniya (private), the village limit of Iluppella.

NOTE.—The following lots lying within the above boundaries, which forms a detached part of Akuressa village, are excluded from this order, and their aggregate acreage of 3 acres and 18 perches is not included on the acreage of 799 acres 1 rood and 9 perches given above:—

Preliminary plan 179.

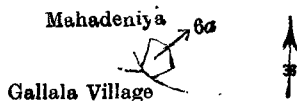
Lot.	Name of Land.	Extent, A. R. P.
139	Midellaketiya	2 2 19
140	Do.	0 1 39
		3 0 18

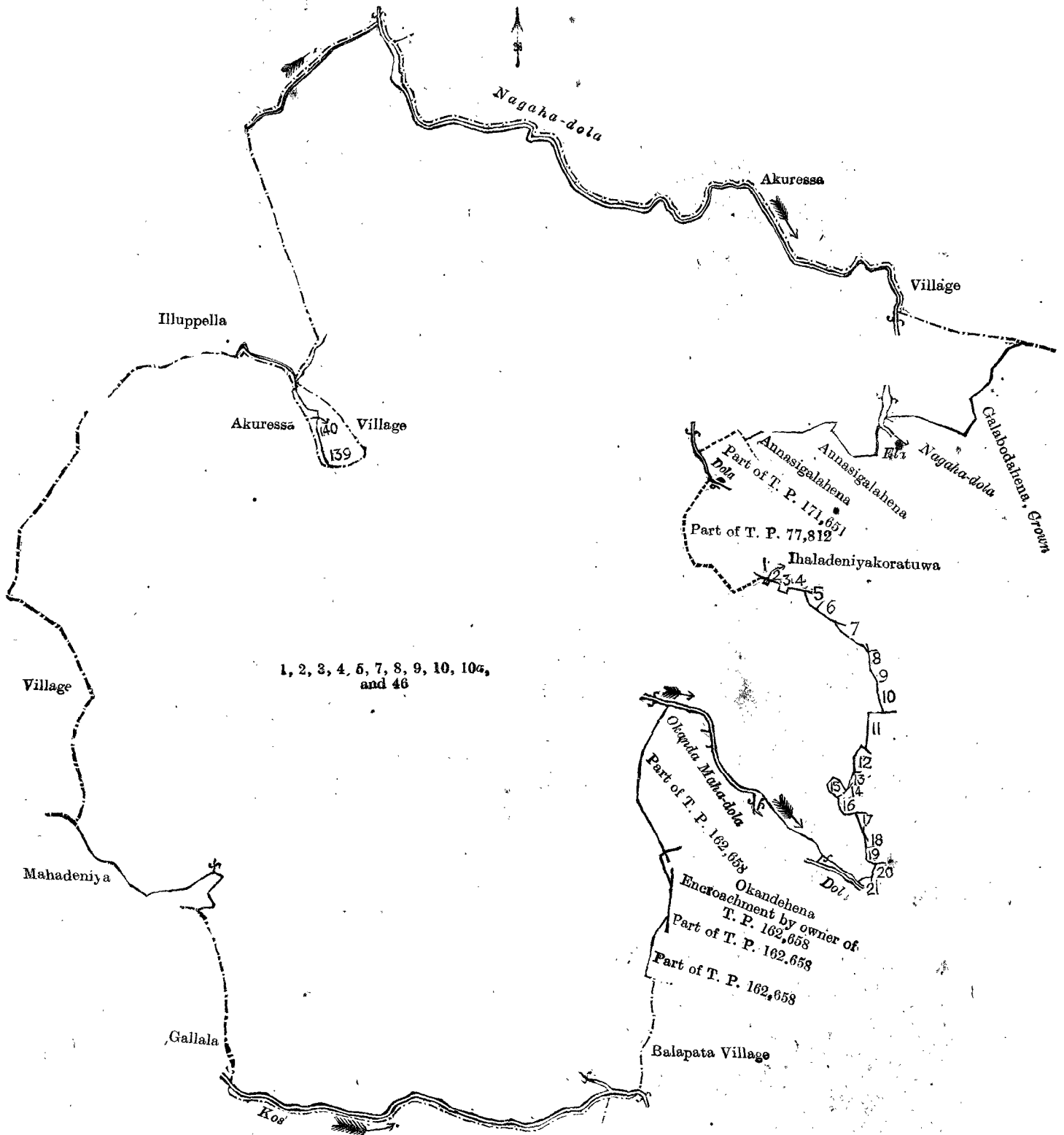
[For Diagram see page 1085.]

II.—Preliminary plan 180. Field sheet O/19/54-62.
Situation: Kiyanduwa village in Weligam korale of Matara District.

Lot.	Name of Land.	Extent, A. R. P.
6a	Mahadeniya	0 0 18

and bounded as follows: on the north and east by Mahadeniya (private); on the south by the village limit of Gallala; on the west by Mahadeniya (private).





1, 2, 3, 4, 5, 7, 8, 9, 10, 10a,
and 46

- | | |
|---------------------------------|--|
| 1 Hedimullahenakumbura | 12 Lindagawadeniyahena |
| 2 Do. | 13 Lindagawadeniyaowita |
| 3 Ihaladeniyakoratuwa | 14 Kurullemullekumbura |
| 4 Kehelgodakumbura | 15 Liyanagedeniya |
| 5 Hadimulla (T. P. 115,194) | 16 Kurullemullekumbura |
| 6 Hadiwatta (T. P. 115,194) | 17 Naketigewatta |
| 7 Hadiwatta | 18 Heendolahena |
| 8 Udalawatta | 19 Heendolahena (Part of
T. P. 111,340) |
| 9 Ganigewatta | 20 Pallegederawatta |
| 10 Medawatta | 21 Radagewatta |
| 11 Heendolahena (T. P. 223,677) | |

III.—Preliminary plan 180. Field sheets O/19/38-46, O/19/39-47, O/19/54-62, O/19/55-63.

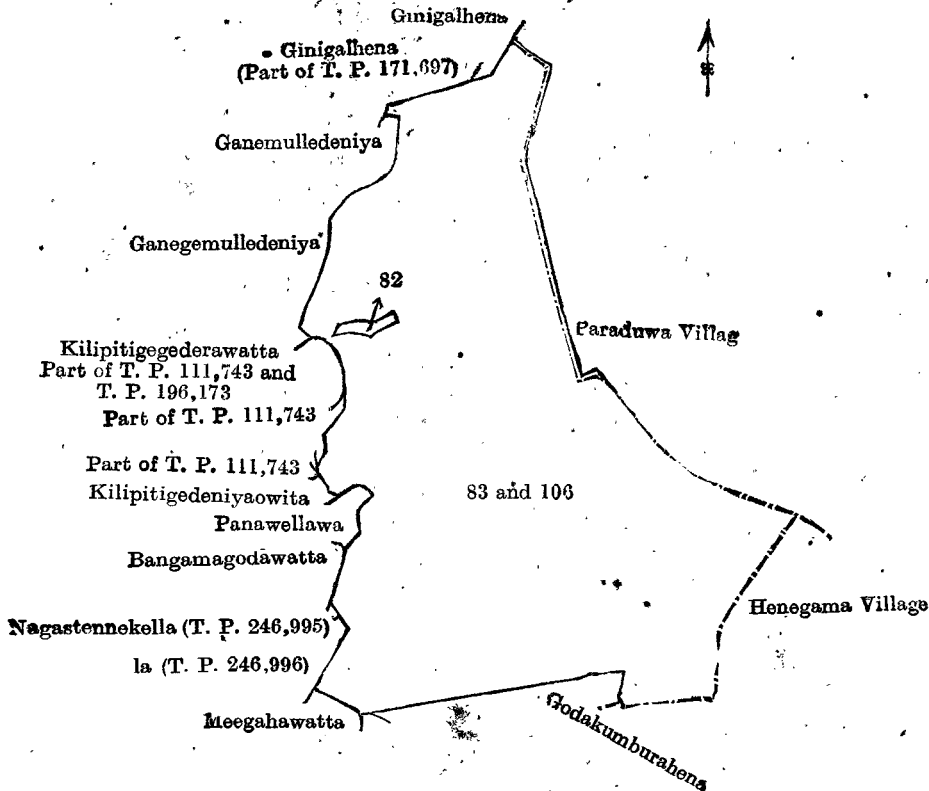
Situation: Kiyanduwa village in Weligam korale of Matara District.

Lot.	Name of Land	Extent, A. R. P.
83	Nagastennekella	3 1 6
106	Nagastennekella	28 1 20
		31 2 26

and bounded as follows: on the north by Gimigalhena (part of T. P. 171,697), Gimigalhena sold by the Crown, the village limit of Paraduwa; on the east by the village limit of Paraduwa, the village limit of Henegama; on the south by the village limit of Henegama, Godakumburahena sold by the Crown, Meegahawatta claimed by M. K. Don Bastian and others; on the west by Nagastennekella (T. P. 246,996), Nagastennekella (T. P. 246,995), Bangamagodawatta claimed by W. Jayanhamy, Panwellawa (private), Kilipitigedeniyaowita sold by the Crown (part of T. P. 111,743), part of T. P. 111,743, Kilipitigederawatta (part of T. P. 111,743 and 196,173), Ganegemulledeniya claimed by Elandaripurage Sami and others, Ganemulledeniya claimed by Don Johannes Rupasinghe Yapa.

NOTE.—The following lot lying within the above boundaries is excluded from this part of the order, and its acreage of 13 perches is not included in the acreage of 31 acres 2 roods and 26 perches given above:—

Lot	Name of Land	Extent, A. R. P.
82	Nagashenedeniya	0 0 13



Surveyor-General's Office,
Colombo, November 23, 1909.

Scale of 8 Chains to an Inch.

J. B. M. RIDOUT,
for Surveyor-General.

IV.—Preliminary plan 180.

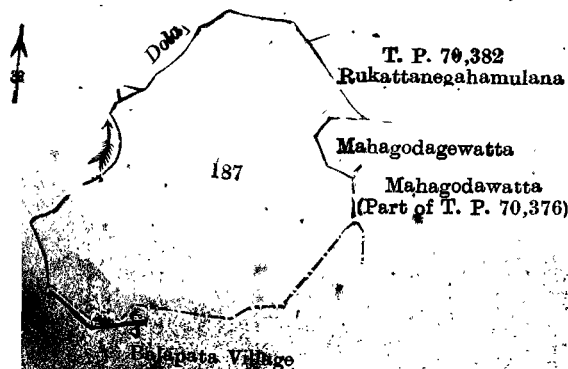
Situation: Kiyanduwa village in Weligam korale of Matara District.

Lot.	Name of Land	Extent, A. R. P.
187	Kirimatideniyahena alias Panikkiyamullehena	11 1 38

and bounded as follows: on the north by a dola; on the east by Rukattanegahamulana claimed by Henagama Vitanaga Appu and others (T. P. 70,382), Mahagodagewatta claimed by Patiranage Subahamy, Vel-Vidane, and the Crown, Mahagodawatta (part of T. P. 70,376), the village limit of Balapata; on the south by the village limit of Balapata; on the west by a dola.

FREDERICK LEWIS,
Special Officer.

August 23, 1910.



Surveyor-General's Office,
Colombo, November 23, 1909.

Scale of 8 Chains to an Inch.

J. B. M. RIDOUT,
for Surveyor-General.

Matara S. O. 1,524

Order under Section 2 of "The Waste Lands Ordinances of 1897, 1899, 1900, and 1903,"
declaring Lands to be Crown Property.

In the matter of the lands commonly called or known as Pinwatta, Ambagahahena, Arachchigewatta, Kapuhena, Edandadeniya, and Millagahadeniya, situate in the village of Naradda, in the Kandaboda pattu of the Matara District, in the Southern Province, and of "The Waste Lands Ordinances of 1897, 1899, 1900, and 1903."

The notice required by section 1 of "The Waste Lands Ordinances of 1897, 1899, 1900, and 1903," having been duly published in manner prescribed by that section in respect of the above-named lands (*vide* Notice No. 3,335), and no claim having been made to the said lands or to any interest therein within the period of three months from the date specified in the said notice, I, John Murray Davies, Special Officer appointed under section 28 of the said Ordinances, under and by virtue of the powers vested in me in that behalf by section 2 of the said Ordinances, do hereby on August 23, 1910, order and declare that the said lands as more fully described herein below, situate in the village of Naradda, in the Kandaboda pattu of the Matara District, in the Southern Province, and shown as lots 27a, 27b, 27c, 27d, 14a, 17a, 14b in preliminary plan 501 and in the annexed diagrams, and containing in extent 4 acres 3 roods and 22 perches, are the property of the Crown.

Description of the Lands referred to.

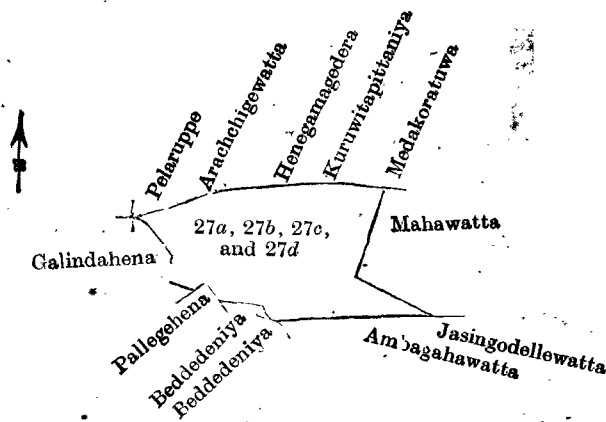
The following lots situated in the village of Naradda, in the Kandaboda pattu of the Matara District, in the Southern Province, as described in the annexed diagrams:—

I.—Preliminary plan 501. Field sheet O/20/55-63.

Situation: Naradda village in Kandaboda pattu of Matara District.

Lot.	Name of Land.	Extent, A. R. P.	Lot.	Name of Land.	Extent, A. R. P.
27a	Pinwatta	0 3 2	27d	Kapuhena	1 1 1
27b	Ambagahahena	1 2 27			
27c	Arachchigewatta	0 3 4			4 1 34

and bounded as follows: on the north by Pelaruppe claimed by Naradda Pansala, Arachchigewatta claimed by Balahamy, wife of R. Don Janis, Nenegamagedera claimed by A. Don Bastian and others, Kuruwitapittaniya claimed by Radampolagamage Don Andris and others, Medakoratuwa claimed by ditto; on the east by Mahawatta sold by the Crown; on the south by Jasingodellewatta claimed by Boralage Don Mathes and others, Ambagahawatta claimed by ditto, Beddedeniya claimed by Ramaherege Don Andris and others, Beddedeniya sold by the Crown, Pallegghena claimed by Don Odigis Ratnayaka, Police Officer; on the west by Galindahena claimed by Gunasekera Ramaherege Don Andris and others.



Surveyor-General's Office,
Colombo, July 27, 1910.

Scale of 8 Chains to an Inch.

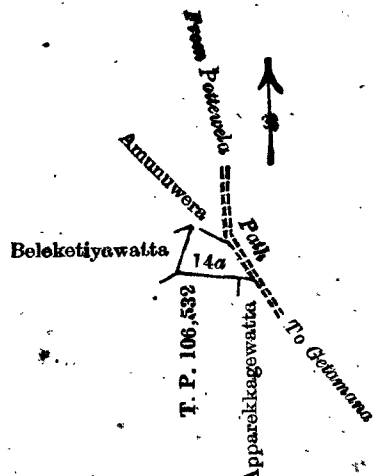
J. B. M. RIDOUT,
for Acting Surveyor-General.

II.—Preliminary plan 501. Field sheet O/20/55-63.

Situation: Naradda village in Kandaboda pattu of Matara District.

Lot.	Name of Land.	Extent, A. R. P.
14a	Edandadeniya	0 1 17

and bounded as follows: on the north by Amunuwera claimed by Naradda Vihare; on the east by a path from Pottewela to Getamana; on the south by Apparekkegewatta claimed by Naraddagamage Dingihamy (T. P. 106,532); on the west by Beliketiyewatta claimed by Don Davith Ratnayaka.



Surveyor-General's Office,
Colombo, January 28, 1908.

Scale of 8 Chains to an Inch.

J. B. M. RIDOUT,
for Surveyor-General.

III.—Preliminary plan 501. Field sheet O/30/55-63.

Situation : Naradda village in Kandaboda pattu of Matara District.

Lot.	Name of Land.	Extent, A. R. P.
17a	.. Millagahadeniya	0 0 8
14b	.. D.	0 0 3
		0 0 11

and bounded as follows : on the north and east by Bibulekumbura claimed by Alahatperumage Mathias ; on the south by Bibulekumbura claimed by Alahatperumage Mathias, Apparekkagewatta claimed by Gamage Dona Gimara ; on the west by Apparekkagewatta claimed by Gamage Dona Gimara.

August 23, 1910.

J. M. DAVIES,
Special Officer.



Surveyor-General's Office,
Colombo, January 23, 1908.
Matara S. O. 1,525

Scale of 8 Chains to an Inch.

J. B. M. RIDOUT,
for Surveyor-General.

Order under Section 4, Sub-section (1), of "The Waste Lands Ordinances of 1897, 1899, 1900, and 1903."

In the matter of the land commonly called or known as Miriswattehena, situate in the village of Galwadiya, in the West Giruwa Pattu, of the Hambantota District, in the Southern Province, and of "The Waste Lands Ordinances of 1897, 1899, 1900, and 1903."

WHEREAS in pursuance of section 1 of the said Ordinances, it was duly declared and notified on August 27, 1909, that if no claim to the land commonly called or known as Miriswattehena, situate in the village of Galwadiya, in the West Giruwa pattu, of the Hambantota District, in the Southern Province, containing in extent 2 acres 1 rood and 32 perches and shown as lot 1b in preliminary plan 385, and in the annexed diagram, was made to John George Fraser, Special Officer appointed under section 28 of the said Ordinances, within the period of three months from the date specified in the said notice, such land would be declared the property of the Crown, and dealt with on account of the Crown (*vide* Notice No. 3,286) :

And whereas (1) Kulasin Arachchige Dingi Appuhamy of Palle Julampitiya, (2) Vidanage Eliashamy of Galwadiya made claim thereto, and I, Charles Valentine Brayne, Special Officer appointed under section 28 of the said Ordinances, made due inquiry into such claim, and whereas the said 1st claimant Kulasin Arachchige Dingi Appuhamy of Palle Julampitiya has withdrawn his claim to the said land ; and whereas the said 2nd claimant Vidanage Eliashamy of Galwadiya and I came to an agreement in writing dated April 22, 1910, concerning the said land, under section 4, sub-section (1), of the said Ordinances, whereby it was agreed that the said claimant should be declared the purchaser of the said land upon payment on or before July 22, 1910, to the Assistant Government Agent of Hambantota of a sum of Rupees Forty only (Rs. 40) as the purchase amount of the said land, and whereas the said amount has been duly paid by the said 2nd claimant Vidanage Eliashamy of Galwadiya, he is hereby in pursuance of the agreement afore-mentioned, declared to be the purchaser of the said land, as more fully described herein below.

Description of the Land referred to.

The following lot situated in the village of Galwadiya, in the West Giruwa pattu of the Hambantota District, in the Southern Province, as described in the annexed diagram :—

Preliminary plan 385. Field sheet P/11/33-41.

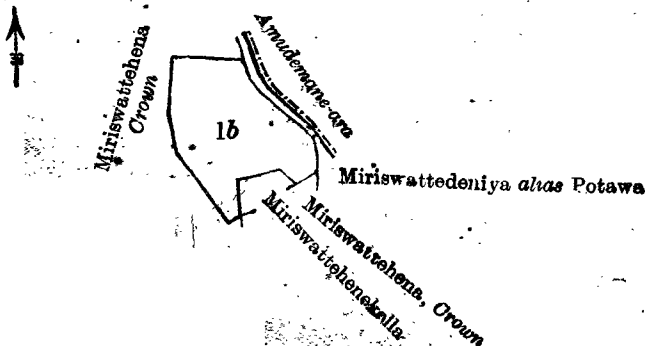
Situation : Galwadiya village in Giruwa Pattu West.

Lot.	Name of Land.	Extent, A. R. P.
1b	.. Miriswattehena	2 1 32

and bounded as follows : on the north by Miriswattehena claimed by the Crown ; on the east by the Amunedamana-ara, Miriswattedeniya *alias* Potawa sold by the Crown to Vidanage Eliashamy ; on the south by Miriswattehena claimed by the Crown, Miriswattehenekella sold by the Crown to Vidanage Eliashamy, Miriswattehena claimed by the Crown ; on the west by Miriswattehena claimed by the Crown.

September 7, 1910.

C. V. BRAYNE,
Special Officer.



Surveyor-General's Office,
Colombo, October 19, 1908.
Hambantota S. O. 431

Scale of 8 Chains to an Inch.

J. B. M. RIDOUT,
for Acting Surveyor-General.

**Order under Section 4, Sub-section (1), of "The Waste Lands Ordinances of 1897, 1899, 1900, and 1903,"
declaring Lands to be Crown Property.**

In the matter of the lands commonly called or known as Berawakkandeyaya, Iriyagahahenamukalana, &c., situate in the village of Karawita, in the Nawadun-korale of the Ratnapura District, in the Province of Sabaragamuwa, and of "The Waste Lands Ordinances of 1897, 1899, 1900, and 1903."

WHEREAS in pursuance of section 1 of the said Ordinances it was duly notified on June 25, 1909, that if no claim to the lands commonly called or known as Berawakkandeyaya, Iriyagahahenamukalana, &c., situate in the village of Karawita, in the Nawadun korale, of the Ratnapura District, in the Province of Sabaragamuwa, containing in extent 226 acres 3 roods and 15 perches and shown as lots 19 and 21 in preliminary plan 39, and in the annexed diagram was made to Norman Albert Hampton, Special Officer appointed under section 28 of the said Ordinances within the period of three months from the date specified in such notice, such lands would be declared the property of the Crown, and dealt with on account of the Crown (vide Notice No. 3,487):

And whereas (1) Tennakon Mudiyansele Pundia Banda, (2) Tennakon Mudiyansele Dingiri Banda, (3) Don Henry Wijewardena Tennakon, and (4) Polwatte Arachchillage Subarathana made claim thereto, and whereas the said claimants have withdrawn their claim to the said lands, I, Norman Albert Hampton, Special Officer appointed under section 28 of the said Ordinances under and by virtue of the powers vested in me in that behalf by section 4 of the said Ordinances, do hereby on April 14, 1910, order and declare under section 4, sub-section (1), of the said Ordinances, that the said lands, as more fully described herein below, are the property of the Crown:

Description of the Lands referred to.

The following lots situated in the village of Karawita, in the Nawadun korale of the Ratnapura District, in the Province of Sabaragamuwa, as described in the annexed diagram:—

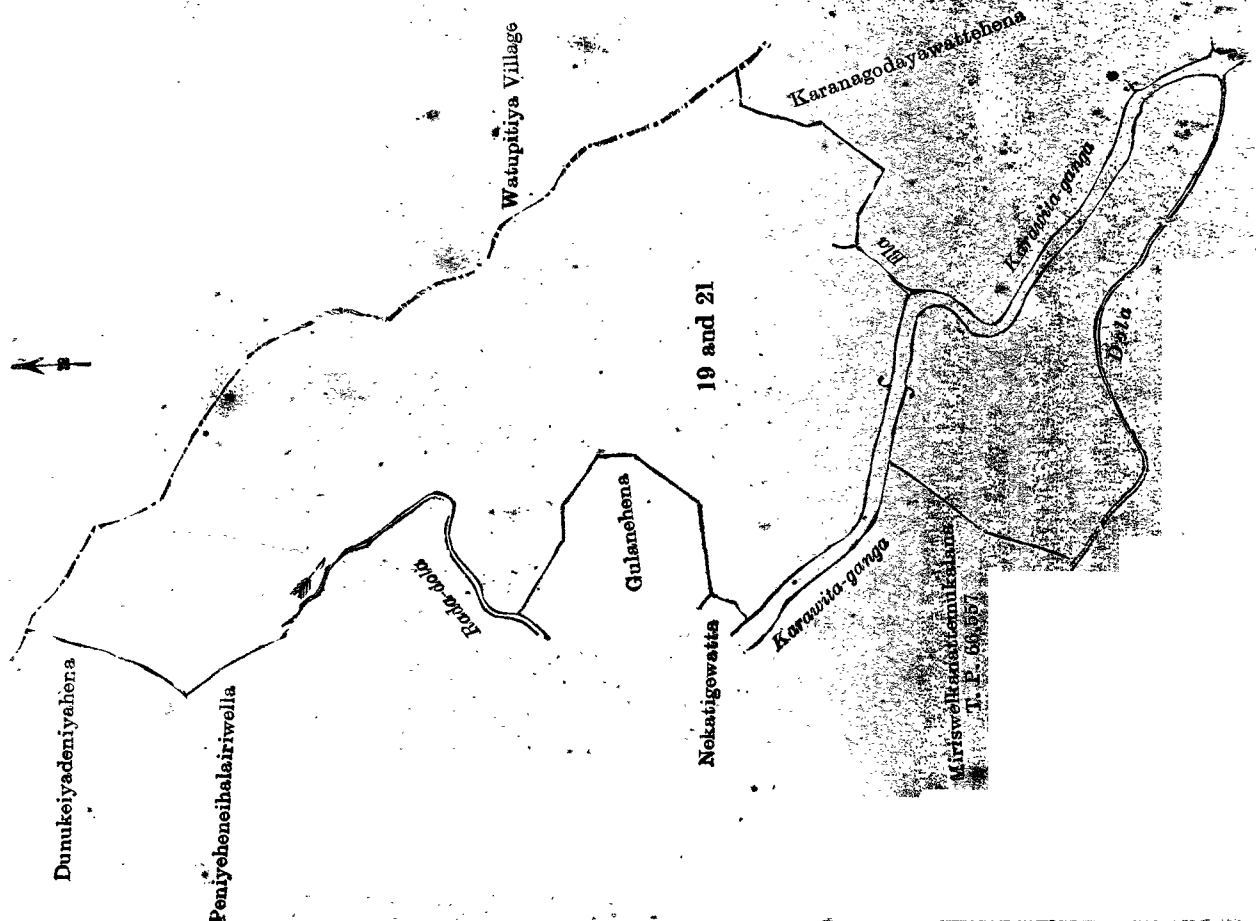
Preliminary plan 39. Sheet L/24/35-43, L/24/36-44, and L/24/52-60.
Situation: Karawita village in Nawadun korale.

Lot.	Name of Land.	Extent, A. R. P.
19	Berawakkandeyaya, Iriyagahahenamukalana, Miyanakoladeniyehenemukalana, Kussigehenemukalana	184 0 5
21	Hiwandagodayahena, Ganga-addarahena, Lokadeniyehena, Radawattehena	42 3 10
		226 3 15

and bounded as follows: on the north by the village limit of Watupitiya; on the east by the village limit of Watupitiya, Karandagodayawattehena claimed by Pataka Mudiyansele Wastuhamy, an ela, the Karawita-ganga; on the south by a dola; on the west by Miriswelkanattemukalana (T. P. 66,557), the Karawita-ganga, Nekaigewatta claimed by Tennakoon Dingi Mahatmaya, Gulanehena claimed by Polwatte Mituruhamy and others, the Rada-dola, Peniyehena, Ihala-iriwella claimed by D. H. W. Tennakoon and others, Dunukeiyadeniyehena claimed by ditto.

N. A. HAMPTON,
Special Officer.

April 14, 1910.



Surveyor-General's Office,
Colombo, May 26, 1909.
Ratnapura S. O. 12

Scale of 16 Chans to an Inch.

W. H. M. RAOUL,
for Acting Surveyor-General