

Ceylon Government Gazette

Published by Authority.

No. 6,408 — FRIDAY, OCTOBER 28, 1910.

PART I.—General: Minutes, Proclamations, Appointments, and General Government Notifications.

PART II.—Legal and Judicial.

PART III.—Provincial Administration.

PART IV.—Land Settlement.

PART V.—Mercantile, Marine, Municipal, Local, &c.

Separate paging is given to each Part in order that it may be filed separately.

Part IV.—Land Settlement.

	PAGE		PAGE
Preliminary Notices	1091	Final Orders	1093

PRELIMINARY NOTICES.

Kurunegala Notice No. 3,916.

Notice under "The Waste Lands Ordinances of 1897, 1899, 1900, and 1903."

TAKE notice that unless within three months from October 28, 1910, the persons, if any, who claim any interest in the lands hereinafter mentioned or in any one or more of such lands or to some interest therein make claim in person or in writing to the said lands or any of them or to some interest therein to J. M. Davies, Esq., Special Officer appointed under section 28 of "The Waste Lands Ordinances of 1897, 1899, 1900, and 1903," at his office at Fort, Colombo :

Such Special Officer, in pursuance of the powers vested in him by the said Ordinances, will declare by writing under his hand that the said lands or such of them, as to which no claim has been made, are the property of the Crown.

J. M. DAVIES,
Special Officer.

Description of the Lands referred to.

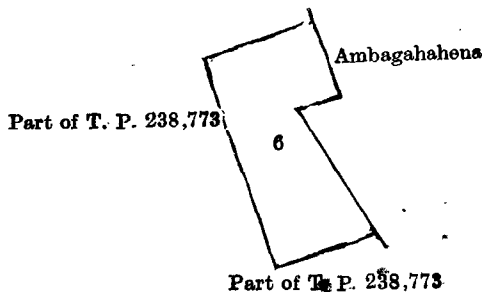
The following lots situated in the village of Agara, in the Meda Pattu Korale East of the Katugampola hatpattu of the Kurunegala District, in the North-Western Province, as described in the annexed diagrams :—

I.—Preliminary plan 366.

Situation : Agara village in Meda Pattu Korale East of Katugampola hatpattu of Kurunegala District.

Lot.	Name of Land.	Extent, A. R. P.
6 ..	Kandekela	0 3 37

and bounded as follows : on the north by part of T. P. 238,773 ; on the east by Ambagahahena claimed by Jayakodi Mudiyansele Bandohamy and another ; on the south and west by part of T. P. 238,773.



FINAL ORDERS.

Hambantota S. O. No. 432.

**Order under Section 2 of "The Waste Lands Ordinances of 1897, 1899, 1900, and 1903,"
declaring Lands to be Crown Property.**

In the matter of the lands commonly called or known as Siyambalagahakoratuwa (road reservation), Paranawatta (road reservation), Damaniyagahakoratuwa, situate in the village of Medayala, in the West Giruwa pattu of the Hambantota District, in the Southern Province, and of "The Waste Lands Ordinances of 1897, 1899, 1900, and 1903."

The notice required by section 1 of "The Waste Lands Ordinances of 1897, 1899, 1900, and 1903," having been duly published in manner prescribed by that section in respect of the above-named lands (vide Notice No. 3,763), and no claim having been made to the said lands or to any interest therein within the period of three months from the date specified in the said notice, I, Charles Valentine Brayne, Special Officer appointed under section 28 of the said Ordinances, under and by virtue of the powers vested in me in that behalf by section 2 of the said Ordinances, do hereby on September 22, 1910, order and declare that the said lands as more fully described herein below, situate in the village of Medayala, in the West Giruwa pattu of the Hambantota District, in the Southern Province, and shown as lots 14a, 15b, 26, 26a in preliminary plan 251 and in the annexed diagrams, and containing in extent 3 roods 39 perches, are the property of the Crown.

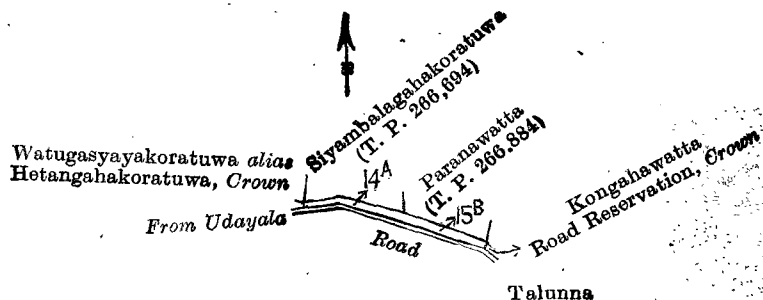
Description of the Lands referred to.

The following lots situated in the village of Medayala, in the West Giruwa pattu of the Hambantota District, in the Southern Province, as described in the annexed diagrams:—

I.—Preliminary plan 251. Field sheet: village plan P/16/5-6, 13-14.
Situation: Medayala village in West Giruwa pattu of Hambantota District.

Lot.	Name of Land.	Extent, A. R. P.
14a	Siyambalagahakoratuwa (road reservation)	0 0 16
15b	Paranawatta (road reservation)	0 0 17
		<hr/> 0 0 33

and bounded as follows: on the north by Siyambalagahakoratuwa sold by the Crown to Kirimadanage Heen Appu and another (T. P. 266,694), Paranawatta sold by the Crown to Sonuttara Terunnanse of Kahagal Vihare (T. P. 266,884); on the east by Kongahawatta (road reservation) declared to be Crown property under the Waste Lands Ordinances; on the south by the road from Talunna to Udayala; on the west by Watugasyayekoratuwa *alias* Hetangahakoratuwa declared to be Crown property under the Waste Lands Ordinances.



Surveyor-General's Office,
Colombo, January 24, 1910.

Scale of 8 Chains to an Inch.

J. B. M. RIDOUT,
for Surveyor-General.

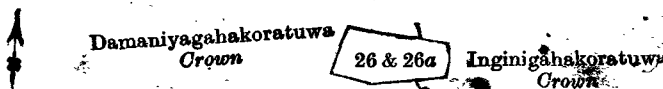
II.—Preliminary plan 251. Field sheet: village plan P/16/5-6, 13-14.
Situation: Medayala village in West Giruwa pattu of Hambantota District.

Lot.	Name of Land.	Extent, A. R. P.
26	Damaniyagahakoratuwa	0 2 17
26a	Do.	0 0 29
		<hr/> 0 3 6

and bounded as follows: on the north by Damaniyagahakoratuwa declared to be Crown property under the Waste Lands Ordinances, Inginigahakoratuwa declared to be Crown property under the Waste Lands Ordinances; on the east by Inginigahakoratuwa declared to be Crown property under the Waste Lands Ordinances; on the south by Inginigahakoratuwa declared to be Crown property under the Waste Lands Ordinances, Damaniyagahakoratuwa declared to be Crown property under the Waste Lands Ordinances; on the west by Damaniyagahakoratuwa declared to be Crown property under the Waste Lands Ordinances.

September 22, 1910.

C. V. BRAYNE,
Special Officer.



Surveyor-General's Office,
Colombo, January 24, 1910.

Scale of 8 Chains to an Inch.

J. B. M. RIDOUT,
for Surveyor-General.

Uva S. O. No. 1,371.

**Order under Section 2 of "The Waste Lands Ordinances of 1897, 1899, 1900, and 1903,"
declaring Land to be Crown Property.**

In the matter of the land commonly called or known as Higgahapitiyawatta, situate in the village of Bogahawela, in the Medagam pattu korale of the Wellassa division, in the Province of Uva, and of "The Waste Lands Ordinances of 1897, 1899, 1900, and 1903."

THE notice required by section 1 of "The Waste Lands Ordinances of 1897, 1899, 1900, and 1903," having been duly published in manner prescribed by that section in respect of the above-named land (*vide* Notice No. 3,767), and no claim having been made to the said land or to any interest therein within the period of three months from the date specified in the said Notice, I, Charles Valentine Brayne, Special Officer appointed under section 28 of the said Ordinances, under and by virtue of the powers vested in me in that behalf by section 2 of the said Ordinances, do hereby on September 22, 1910, order and declare that the said land as more fully described herein below, situate in the village of Bogahawela, in the Medagam pattu korale of the Wellassa division, in the Province of Uva, and shown as lots 1a in preliminary plan 159 and in the annexed diagram, and containing in extent 3 roods and 35 perches, is the property of the Crown.

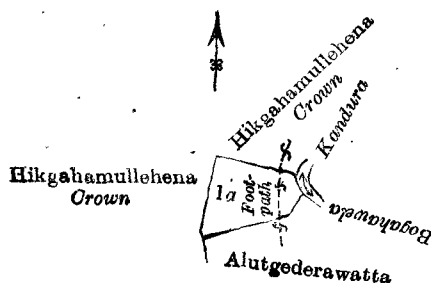
Description of the Land referred to.

The land commonly called or known as Higgahapitiyawatta, situate in the village of Bogahawela, in the Medagam pattu korale of the Wellassa division, in the Province of Uva, containing in extent 3 roods and 35 perches, shown as lot 1a in preliminary plan 159 and in the annexed diagram, and bounded as follows: on the north by Higgahamullehena declared to be Crown property under the Waste Lands Ordinances; on the east by the Bogahawelakandura; on the south by Alutgederawatta claimed by Alutgedera Kaluwa Duraya; on the west by Higgahamullehena declared to be Crown property under the Waste Lands Ordinances.

C. V. BRAYNE,
Special Officer.

September 22, 1910.

Village plan.



Scale of 8 Chains to an Inch.

J. B. M. RIDOUT,
for Surveyor-General.

Surveyor-General's Office,
Colombo, May 16, 1909.