



Ceylon Government Gazette

Published by Authority.

No. 6,409 — FRIDAY, NOVEMBER 4, 1910.

PART I.—General: Minutes, Proclamations, Appointments,
and General Government Notifications.

PART II.—Legal and Judicial.

PART III.—Provincial Administration.

PART IV.—Land Settlement.

PART V.—Mercantile, Marine, Municipal, Local, &c.

Separate paging is given to each Part in order that it may be filed separately.

Part IV.—Land Settlement.

	PAGE		PAGE
Preliminary Notices	1095	Final Orders	1098

PRELIMINARY NOTICES.

Kurunegala Notice No. 3,918.

Notice under "The Waste Lands Ordinances of 1897, 1899, 1900, and 1903."

TAKE notice that unless within three months from November 4, 1910, the persons, if any, who claim any interest in the lands hereinafter mentioned or in any one or more of such lands or to some interest therein make claim in person or in writing to the said lands or any of them or to some interest therein to J. M. Davies, Esq., Special Officer appointed under section 28 of "The Waste Lands Ordinances of 1897, 1899, 1900, and 1903," at his office at Fort, Colombo :

Such Special Officer, in pursuance of the powers vested in him by the said Ordinances, will declare by writing under his hand that the said lands or such of them, as to which no claim has been made, are the property of the Crown.

J. M. DAVIES
Special Officer.

Description of the Lands referred to.

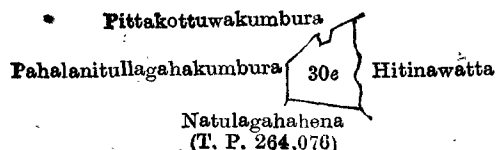
The following lots situated in the village of Bihalpola, in the Yatikaha korale of the Katugampola hatpattu of the Kurunegala District, in the North-Western Province, as described in the annexed diagrams :—

I.—Preliminary plan 203, Field sheet: village plan I/18/1-2, 9-10.

Situation: Bihalpola village in Yatikaha korale of Katugampola hatpattu in Kurunegala District.

Lot.	Name of Land.	Extent, A. R. P.
30e	Madipillewahena	0 3 10

and bounded as follows: on the north by Pitakottuwakumbura claimed by Muhandiramalage Menika Nachchiri and others; on the east by Hitinawatta sold by the Crown; on the south by Natulagahahena sold by the Crown (T. P. 264,076); on the west by Pahalamitullagahakumbura claimed by Muhandiramalage Menika Nachchire and others.



Surveyor-General's Office,
Colombo, February 1910.

Scale of 8 Chains to an Inch.

H. O. BARNARD,
for Surveyor-General.

II.—Preliminary plan 203. Field sheet : village plan I/18/1-2, 9-10.

Situation : Bihalpola village in Yatikaha korale of Katugampola hatpattu in Kurunegala District.

Lot.	Name of Land.	Extent, A. R. P.
44k	Pinhena	0 0 20

and bounded as follows : on the north by Iswetiyaehena sold by the Crown ; on the east by the village limit of Pallegedera ; on the south by the village limit of Mahagama ; on the west by Gonnagahamulahena claimed by the Crown

Scale of 8 Chains to an Inch.

Kurunegala S. O. 81—1910.

H. O. BARNARD,
for Surveyor-General.

Surveyor-General's Office,
Colombo, February 1, 1910.

Anuradhapura Notice No. 3,919.

Notice under "The Waste Lands Ordinances of 1897, 1899, 1900, and 1903."

TAKE notice that unless within three months from November 4, 1910, the persons, if any, who claim any interest in the lands hereinafter mentioned or in any one or more of such lands or to some interest therein make claim in person or in writing to the said lands or any of them or to some interest therein to John Still, Esq., Special Officer appointed under section 28 of "The Waste Lands Ordinances of 1897, 1899, 1900, and 1903," at his office at Fort, Colombo :

Such Special Officer, in pursuance of the powers vested in him by the said Ordinances, will declare by writing under his hand that the said lands or such of them, as to which no claim has been made, are the property of the Crown.

JOHN STILL,
Special Officer

Description of the Lands referred to.

The following lots situated in the village of Talakolawewa, in the Ihalakende tulana of the Kende korale of the Nuwaraagampalata, in the North-Central Province, as described in the annexed diagram :—

Preliminary plan 546. Field sheet : village plan F/5/11, F 5/18, F 5/19, and F 5/27.

Situation : Talakolawewa village in Ihalakende tulana of Kende korale in North-Central Province.

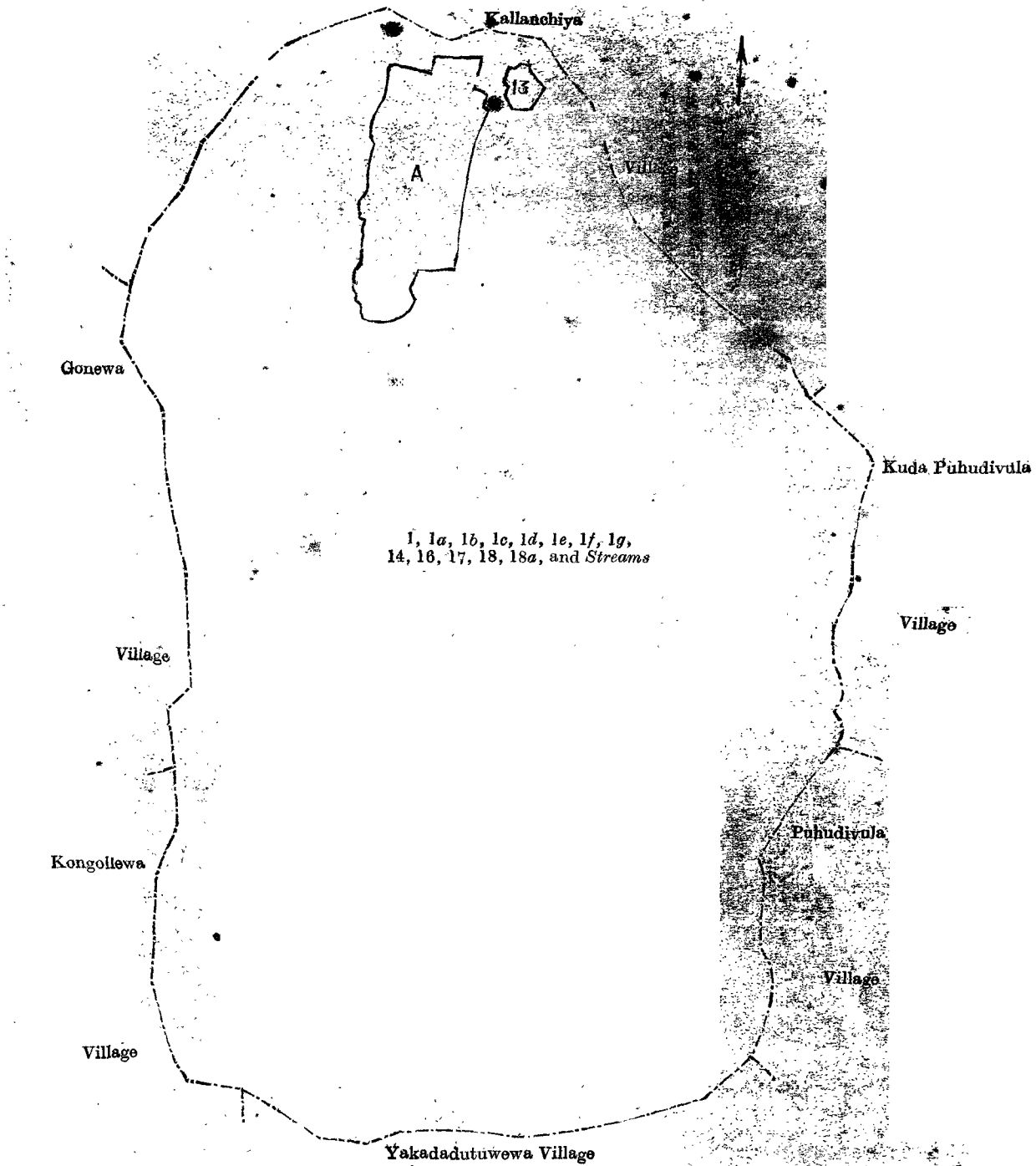
Lot.	Name of Land.	Extent, A. R. P.	Lot.	Name of Land.	Extent, A. R. P.
1	Talakolawewalandubima	276 2 13	1g	Talakolawewalandubima (P. P. 3,102/9,889)	2 2 17
1a	Talakolawewalandubima (Gangoda expansion reservation)	3 0 0	14	Talakolawewatisbamba	3 3 17
1b	Talakolawewalandubima (cemetery reservation)	0 2 4	16	Wekandakaddibima (bund reservation)	0 0 34
1c	Talakolawewalandubima	3 0 2	17	Talakolawewa	37 1 17
1d	Do.	1 0 0	18	Talakolawewamukalana	189 0 20
1e	Talakolawewalandubima (tank bund reservation)	1 1 0	18a	Talakolawewamukalana Streams	8 1 14 2 3 11
1f	Talakolawewalandubima	92 1 20			
					622 0 9

and bounded as follows : on the north by the village limit of Kallanchiya ; on the east by the village limit of Kudapuhudivula, the village limit of Puhudivula ; on the south by the village limit of Yakadadutuwwewa, the village limit of Kongollewa, on the west by the village limit of Kongollewa, the village limit of Gonewa, the village limit of Kallanchiya.

NOTE.—The following lots lying within the above boundaries are excluded from this notice, and their aggregate area of 24 acres and 25 perches is not included in the acreage of 622 acres and 9 perches given above :—

Name of Land.	Extent, A. R. P.	Lot.	Name of Land.	Extent, A. R. P.
Talakolawewalandubima (T. P. 241,768)	1 0 18	A 7	Akkarewela (part of T. P. 197,980)	0 0 5
Akkarebima (part of T. P. 230,764)	2 0 6	A 8	Do.	1 3 14
Akkarebima (part of T. P. 230,764)	0 0 8	A 9	Ihalawela Ihata	0 0 14
Akkarebima (parts of T. Ps. 181,563, 197,979, and 188,757)	4 1 24	A 10	Akkarewedibima	0 0 6
Akkarebima (part of T. Ps. 181,563 and 197,979)	0 0 14	A 11	Pahalawela Ihata	0 0 1
Akkarebima (part of T. P. 188,757)	0 0 2	A 12	Pahalawela	5 0 12
		A 15	Ihalawela	8 0 31
		13	Talakolawewagangoda	1 1 2
				24 0 25

[For Diagram see page 1097.]



Surveyor-General's Office,
Colombo, October 18, 1910.

Scale of 16 Chains to an Inch.

Anuradhapura S. O. 44—1910.

A. H. G. DAWSON,
for Surveyor-General.

Anuradhapura Notice No. 3,920.

Notice under "The Waste Lands Ordinances of 1897, 1899, 1900, and 1903."

TAKE notice that unless within three months from November 4, 1910, the persons, if any, who claim any interest in the land hereinafter mentioned make claim in person or in writing to the said land or to some interest therein to J. Still, Esq., Special Officer appointed under section 28 of "The Waste Lands Ordinances of 1897, 1899, 1900, and 1903," at his office at Fort, Colombo:

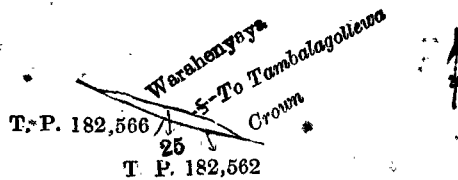
Such Special Officer, in pursuance of the powers vested in him by the said Ordinances, will declare by writing under his hand that the land, to which no claim has been made, is the property of the Crown.

JOHN STILL,
Special Officer.

Description of the Land referred to.

The land commonly called or known as Kudagamawelawedibima, situate in the village of Balahodawewa, in the Pahalakende tulana of the Kende korale of the Nuwaragam palata, in the North-Central Province, containing in extent 30 perches, shown as lot 25 in preliminary plan 559, and in the annexed diagram, and bounded as follows: on the north and east by Warahayaya declared to be Crown property under the Waste Lands Ordinances; on the south by T. P. 182,562; on the west by T. P. 182,566.

Field sheet : village plan C/25/45, &c.

Surveyor-General's Office,
Colombo, October 3, 1910.

Scale of 8 Chains to an Inch.

Anuradhapura S. O. 45—1910

A. H. G. DAWSON,
for Acting Surveyor-General.**Matara Notice 3,921.****Notice under "The Waste Lands Ordinances of 1897, 1899, 1900, and 1903."**

TAKE notice that unless within three months from November 4, 1910, the persons, if any, who claim any interest in the land hereinafter mentioned appear before the Assistant Government Agent of the Matara District at the Matara Kachcheri and make claim to the said land or to some interest therein :

Such Assistant Government Agent, in pursuance of the powers in him vested by "The Waste Lands Ordinances of 1897, 1899, 1900, and 1903," will declaring by writing under his hand that the said land, to which no claim has been made, is the property of the Crown.

W. L. KINDERSLEY,
Assistant Government Agent.*Description of the Land referred to.*

The land commonly called or known as Boraluketiyewatta, situated in the village of Mawarala, in the Morawak korale of the Matara District, Southern Province, containing in extent 3 roods and 29 perches, shown as lot 99 in block survey preliminary plan 43, and in the annexed diagram, and bounded as follows: on the north by Kuttuhena, &c., declared Crown and Boraluketiyeliyadda claimed by H. Samel and others; on the east by Boraluketiyeliyadda claimed by H. Samel and others; on the south by Kuttuhena, &c., declared Crown and footpath; on the west by Kuttuhena, &c., declared Crown.

Field sheet O/15/52-60.

Surveyor-General's Office,
Colombo, June 7, 1910.

Scale of 8 Chains to an Inch.

J. B. M. RIDOUT,
for Surveyor-General.**FINAL ORDERS.****Hambantota S. O. No. 433.****Order under Section 2 of "The Waste Lands Ordinances of 1897, 1899, 1900, and 1903," declaring Lands to be Crown Property.**

In the matter of the lands commonly called or known as Mahabolane mukalana, Mahabolanebedda, Uswellegangaramahaviaharelana, &c., situate in the village of Mahabolana, in the Magam pattu of the Hambantota District, in the Southern Province, and of "The Waste Lands Ordinances of 1897, 1899, 1900, and 1903."

THE notice required by section 1 of "The Waste Lands Ordinances of 1897, 1899, 1900, and 1903," having been duly published in manner prescribed by that section in respect of the above-named lands (*vide* Notice No. 3,644), and no claim having been made to the said lands or to any interest therein within the period of three months from the date specified in the said notice, I, Malcolm Stevenson, Special Officer appointed under section 28 of the said Ordinances, under and by virtue of the powers vested in me in that behalf by section 2 of the said Ordinances, do hereby on September 24, 1910, order and declare that the said lands, as more fully described herein below, situate in the village of Mahabolana, in the Magam pattu of the Hambantota District, in the Southern Province, and shown as lots 1, 2, 3, 5, 6, 7, 8, and 9 in preliminary plan 567, and in the annexed diagram, and containing in extent 684 acres 2 roods and 39 perches, are the property of the Crown.

Description of the Lands referred to.

The following lots situated in the village of Mahabolana, in the Magam pattu of the Hambantota District, in the Southern Province, as described in the annexed diagram :—

Preliminary plan 567. Field sheet P/17/3-4, 11-12 and P/17/5-6, 13-14.
Situation: Mahabolana village in Magam pattu of Hambantota District.

Lot.	Name of Land.	Extent, A. R. P.	Lot.	Name of Land.	Extent, A. R. P.
1	Mahabolane mukalana	63 3 0	7	Road	2 3 0
2	Mahabolane mukalana Mahabolanebedda	88 2 10	8	Footpath	0 2 36
3	Uswellegangaramahaviaharelana	26 2 17	9	Karagahara	12 1 0
5	Mahabolane mukalana	489 0 32			684 2 39
6	Road	0 3 24			

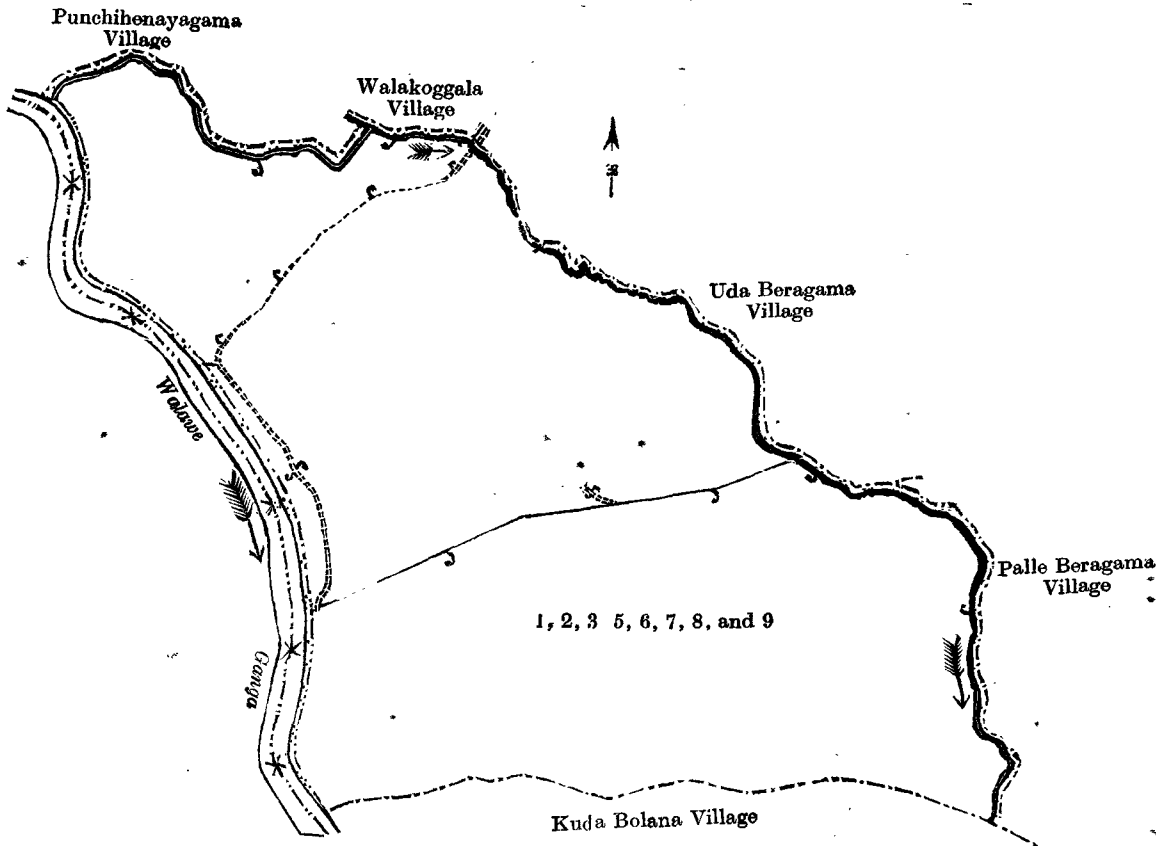
and bounded as follows: on the north by the village limit of Punchihenayagama, the village limit of Walakoggala, the village limit of Udaberagama; on the east by the village limit of Uda Beragama, the village limit of Palle Beragama; on the south by the village limit of Kudabolana; on the west by the Walawe-ganga.

NOTE.—The following lot lying within the above boundaries is excluded from this order, and its acreage of 398 acres and 14 perches is not included in the acreage of 684 acres and 2 roods and 39 perches given above.

Lot.	Name of Land.	Extent, A. R. P.
4.	Mahabolanemukalana, Mahabolanebeddā	398 0 14

M. STEVENSON,
Special Officer.

September 24, 1910.



Surveyor-General's Office,
Colombo, November 11, 1909.

Scale of 32 Chains to an Inch.

J. B. M. RIDOUT,
for Surveyor-General.

Hambantota S. O. No. 434.

Order under Section 4, Sub-section (1), of "The Waste Lands Ordinances of 1897, 1899, 1900, and 1903,"
declaring Lands to be Crown Property.

In the matter of the lands commonly called or known as Millagahawattehena and Sapugahawattehena, situate in the village of Ihala Bukandeyaya, in the West Giruwa pattu of the Hambantota District, in the Southern Province, and of "The Waste Lands Ordinances of 1897, 1899, 1900, and 1903."

WHEREAS in pursuance of section 1 of the said Ordinances, it was duly notified on December 17, 1909, that if no claim to the lands commonly called or known as Millagahawattehena and Sapugahawattehena, situate in the village of Ihala Bukandeyaya, in the West Giruwa pattu of the Hambantota District, in the Southern Province, containing in extent 4 acres and 2 perches, and shown as lots 10 and 10a, in preliminary plan 141, and in the annexed diagram, was made to Howard Orme Fox, Special Officer appointed under section 28 of the said Ordinances, within the period of three months from the date specified in such notice, such lands would be deemed the property of the Crown, and dealt with on account of the Crown (*vide* Notice No. 3,651):

And whereas (1) Amudamane Achchige Punchi Appu, (2) Amudamane Achchige Don Andris, (3) Amudamane Achchige Don Siman *alias* Simanhamy, all of Ihala Bukandeyaya, made claim thereto; and whereas the said claimants have withdrawn their claims to the said lands, I, Howard Orme Fox, Special Officer appointed under section 28 of the said Ordinances, under and by virtue of the powers vested in me in that behalf by section 4 of the said Ordinances, do hereby on September 29, 1910, order and declare under section 4, sub-section (1), of the said Ordinances, that the said lands, as more fully described herein below, are the property of the Crown.

Description of the Lands referred to.

The following lots situate in the village of Ihala Bukandeyaya, in the West Giruwa pattu of the Hambantota District, in the Southern Province, as described in the annexed diagram:—

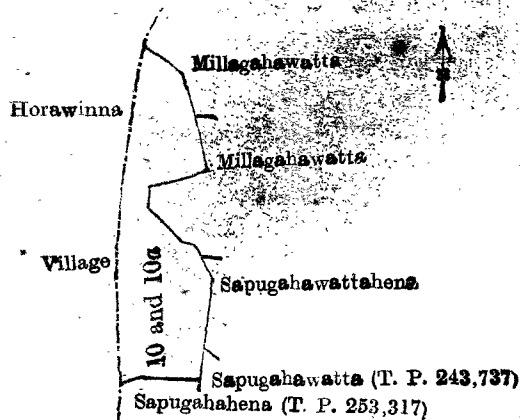
Preliminary plan 141. Field sheet O/15/24-32.

Lot.	Name of Land.	Extent, A. R. P.
10	Millagahawattehena ..	2 0 20
10a	Sapugahawattehena ..	1 3 22
		4 0 2

and bounded as follows: on the north by Millagahawatta claimed by Amudamune Arachchige Don Carolis, Vel-Vidane; on the east by Millagahawatta claimed by Amudamune Arachchige Don Carolis, Vel-Vidane, Sapugahawattahena claimed by Amudamune Arachchige Don Andris, Sapugahawatta sold by the Crown (T. P. 243,737); on the south by Sapugahawatta sold by the Crown (T. P. 253,317); on the west by the village limit of Horawinna.

September 29, 1910.

H. O. Fox,
Special Officer.



Surveyor-General's Office,
Colombo, November 23, 1909.

Scale of 8 Chains to an Inch.

J. B. M. RIDOUT,
for Surveyor-General.

Hambantota S. O. No. 435.

Order under Section 2 of "The Waste Lands Ordinances of 1897, 1899, 1900, and 1903," declaring Land to be Crown Property.

In the matter of the land commonly called or known as Ambagahawatta, situate in the village of Beddewewa, in the East Giruwa pattu of the Hambantota District, in the Southern Province, and of "The Waste Lands Ordinances of 1897, 1899, 1900, and 1903."

THE notice required by section 1 of "The Waste Lands Ordinances of 1897, 1899, 1900, and 1903," having been duly published in manner prescribed by that section in respect of the above-named land (*vide* Notice No. 3,765), and no claim having been made to the said land or to any interest therein within the period of three months from the date specified in the said notice, I, Frederick Lewis, Special Officer appointed under section 28 of the said Ordinances, under and by virtue of the powers vested in me in that behalf by section 2 of the said Ordinances, do hereby on October 7, 1910, order and declare that the said land, as more fully described herein below, situate in the village of Beddewewa, in the East Giruwa pattu of the Hambantota District, in the Southern Province, and shown as lot 4a in preliminary plan 415, and in the annexed diagram, and containing in extent 1 acre 1 rood and 6 perches, is the property of the Crown.

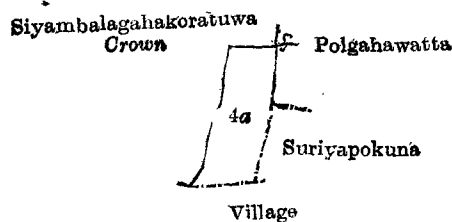
Description of the Land referred to.

The land commonly called or known as Ambagahawatta, situate in the village of Beddewewa, in the East Giruwa pattu of the Hambantota District, in the Southern Province, containing in extent 1 acre 1 rood and 6 perches, shown as lot 4a in preliminary plan 415 and in the annexed diagram, and bounded as follows: on the north by Siyambalagahakoratuwa declared to be Crown property under the Waste Lands Ordinances; on the east by Polgahawatta claimed by Singappulli Liyanage Disanhmy, the village limit of Suriyapokuna; on the south by the village limit of Suriyapokuna; on the west by Siyambalagahakoratuwa declared to be Crown property under the Waste Lands Ordinances.

October 7, 1910.

Field sheet P/11/38-46.

FREDERICK LEWIS,
Special Officer.



Surveyor-General's Office,
Colombo, May 2, 1910.

Scale of 8 Chains to an Inch.

J. B. M. RIDOUT,
for Surveyor-General.

Hambantota S. O. No. 436.

Order under Section 2 of "The Waste Lands Ordinances of 1897, 1899, 1900, and 1903," declaring Lands to be Crown Property.

In the matter of the lands commonly called or known as Katukumburegodella (reservation for channel), Katukumburegodella (reservation for road), Ela-addaragodella, situate in the village of Beminiyanwila, in the East Giruwa pattu of the Hambantota District, in the Southern Province, and of "The Waste Lands Ordinances of 1897, 1899, 1900, and 1903."

THE notice required by section 1 of "The Waste Lands Ordinances of 1897, 1899, 1900, and 1903," having been duly published in manner prescribed by that section in respect of the above-named lands (*vide* Notice No. 3,760), and no claim having been made to the said lands or to any interest therein within the period of three months from the date specified in the said notice, I, Charles Valentine Brayne, Special Officer appointed under section 28 of the said Ordinances under and

by virtue of the powers vested in me in that behalf by section 2 of the said Ordinances, do hereby on September 22, 1910, order and declare that the said lands, as more fully described herein below, situate in the village of Beminiyanwila, in the East Giruwa pattu of the Hambantota District, in the Southern Province, and shown as lots 10a, 10b, and 50i in preliminary plan 465, and in the annexed diagrams, and containing in extent 2 acres and 29 perches, are the property of the Crown.

Description of the Lands referred to.

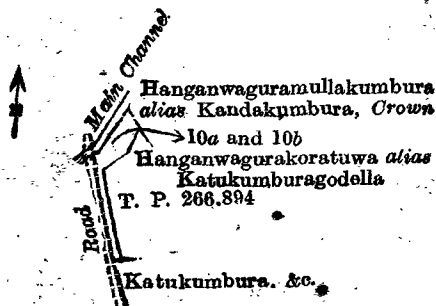
The following lots situated in the village of Beminiyanwila, in the East Giruwa pattu of the Hambantota District, in the Southern Province, as described in the annexed diagrams:—

I.—Preliminary plan 465. Field sheet P/17/19-27.

Situation: Beminiyanwila village in East Giruwa pattu of the Hambantota District.

Lot.	Name of Land.	Extent, A. R. P.
10a	Katukumburegodella (reservation for channel)	0 0 35
10b	Do. (reservation for road)	0 0 22
		0 1 17

and bounded as follows: on the north by the main channel; on the east by Hanganwaguramullakumbura *alias* Kanda-kumbura claimed by the Crown, Hanganwagurakoratuwa *alias* Katukumburegodella (T. P. 266,894) sold by the Crown to Nilaweera Patabendige Nonis Appu of Tangalla and another; on the south by Katukumbura, &c., sold by the Crown to Nilaweera Patabendige Nonis Appu of Tangalla; on the west by a road.



Surveyor-General's Office,
Colombo, March 17, 1910.

Scale of 8 Chains to an Inch.

J. B. M. RIDOUT,
for Surveyor-General.

II.—Preliminary plan 465. Field sheet P/17/19-27.

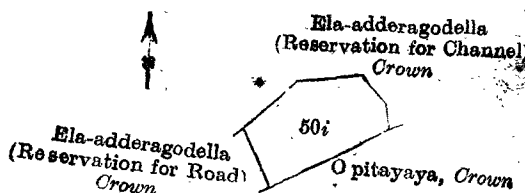
Situation: Beminiyanwila village in East Giruwa Pattu of the Hambantota District.

Lot.	Name of Land.	Extent, A. R. P.
50i	Ela-addaragodella	1 3 12

and bounded as follows: on the north and east by Ela-addaragodella (reservation for channel) claimed by the Crown; on the south by Opitayaya claimed by the Crown; on the west by Ela-addaragodella (reservation for road) claimed by the Crown.

September 22, 1910.

C. V. BRAYNE,
Special Officer.



Surveyor-General's Office,
Colombo, March 17, 1910.

Scale of 8 Chains to an Inch.

J. B. M. RIDOUT,
for Surveyor-General.

Hambantota S. O. No. 437.

Order under Section 2 of "The Waste Lands Ordinances of 1897, 1899, 1900, and 1903,"
declaring Lands to be Crown Property.

In the matter of the lands commonly called or known as Welagawahena (P. P. 1,518/lot 285) and Kongahakoratuwa, situate in the village of Suriyapokuna, in the East Giruwa pattu of the Hambantota District, in the Southern Province, and of "The Waste Lands Ordinances of 1897, 1899, 1900, and 1903."

THE notice required by section 1 of "The Waste Lands Ordinances of 1897, 1899, 1900, and 1903," having been duly published in manner prescribed by that section in respect of the above-named lands (*vide* Notice No. 3,768), and no claim having been made to the said lands or to any interest therein within the period of three months from the date specified in the said notice, I, Frederick Lewis, Special Officer appointed under section 28 of the said Ordinances, under and by virtue of the powers vested in me in that behalf by section 2 of the said Ordinances, do hereby on October 7, 1910, order and declare that the said lands, as more fully described herein below, situate in the village of Suriyapokuna, in the East Giruwa pattu of the Hambantota District, in the Southern Province, and shown as lots 3a and 4a in preliminary plan 416, and in the annexed diagrams, and containing in extent 5 acres 3 roods and 38 perches, are the property of the Crown.

Description of the Lands referred to.

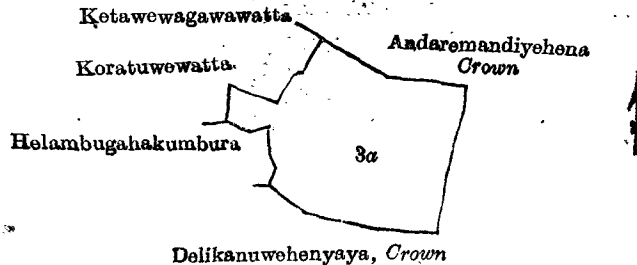
The following lots, situated in the village of Suriyapokuna, in the East Giruwa pattu of the Hambantota District, in the Southern Province, as described in the annexed diagrams:—

I.—Preliminary plan 416. Field sheet P/11/38-46.

Situation: Suriyapokuna village in East Giruwa pattu of the Hambantota District.

Lot.	Name of Land.	Extent, A. R. P.
3a	Welagawahena (P. P. 1,518/lot 285)	5 0 20

and bounded as follows: on the north and east by Andaremandiyehena declared to be Crown property under the Waste Lands Ordinances; on the south by Delikanuwehenyaya declared to be Crown property under the Waste Lands Ordinances; on the west by Helambugahakumbura claimed by Amarakoon Dissanayake Don Samuel and others; Koratuwewatta claimed by Ekanayakage Pehamy, Ketawewagawawatta claimed by Wellapularachchige Sarnelis Appu.



Delikanuwehenyaya, Crown

Scale of 8 Chains to an Inch.

Surveyor-General's Office,
Colombo, April 29, 1910.

J. B. M. RIDOUT,
for Surveyor-General.

II.—Preliminary plan 416. Field sheet P/11/38-46.

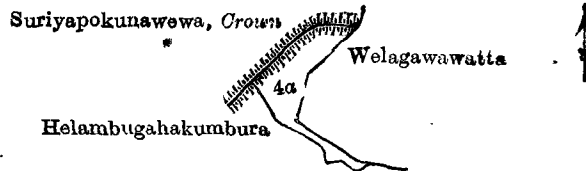
Situation: Suriyapokuna village in East Giruwa pattu of Hambantota District.

Lot.	Name of Land.	Extent, A. R. P.
4a	Kongahakoratuwa	0 3 18

and bounded as follows: on the north by Suriyapokunawewa declared to be Crown property under the Waste Lands Ordinances; on the east by Welagawawatta claimed by Ekanayakage Baba; on the south by Helambugahakumbura claimed by Amarakoon Dissanayakage Don Samuel and others; on the west by Suriyapokunawewa declared to be Crown property under the Waste Lands Ordinances.

October 7, 1910.

FREDERICK LEWIS,
Special Officer.



Scale of 8 Chains to an Inch.

Surveyor-General's Office,
Colombo, August 27, 1909.

J. B. M. RIDOUT,
for Surveyor-General.

Hambantota S. O. No. 438.

Order under Section 2 of "The Waste Lands Ordinances of 1897, 1899, 1900, and 1903," declaring Land to be Crown Property.

In the matter of the land commonly called or known as Dikwalakela, situate in the village of Dikwala, in the East Giruwa pattu of the Hambantota District, in the Southern Province, and of "The Waste Lands Ordinances of 1897, 1899, 1900, and 1903."

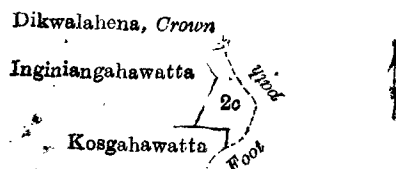
THE notice required by section 1 of "The Waste Lands Ordinances of 1897, 1899, 1900, and 1903," having been duly published in manner prescribed by that section in respect of the above-named lands (*vide* Notice No. 3,773), and no claim having been made to the said land or to any interest therein within the period of three months from the date specified in the said notice, I, Malcolm Stevenson, Special Officer appointed under section 28 of the said Ordinances, under and by virtue of the powers vested in me in that behalf by section 2 of the said Ordinances, do hereby on October 4, 1910, order and declare that the said land, as more fully described herein below, situate in the village of Dikwala, in the East Giruwa pattu of the Hambantota District, in the Southern Province, and shown as lot 2c in preliminary plan 441, and in the annexed diagram, and containing in extent 2 roods and 12 perches, is the property of the Crown.

Description of the Land referred to.

The land commonly called or known as Dikwalakela, situate in the village of Dikwala, in the East Giruwa pattu of the Hambantota District, in the Southern Province, containing in extent 2 roods and 12 perches, shown as lot 2c in preliminary plan 441 and in the annexed diagram, and bounded as follows: on the north by Dikwalahena declared to be Crown property under the Waste Lands Ordinances; on the east by a footpath; on the south by Kosgahawatta granted at half-improved value; on the west by Inginiangahawatta claimed by Desingwijayanayage Juwanis and the Crown and now sold by the Crown.

October 4, 1910.

M. STEVENSON,
Special Officer.



Scale of 8 Chains to an Inch.

Surveyor-General's Office,
Colombo, May 19, 1910.

J. B. M. RIDOUT,
for Surveyor-General.

Uva S. O. No. 1,372.

Order under Section 2 of "The Waste Lands Ordinances of 1897, 1899, 1900, and 1903,"
declaring Land to be Crown Property.

In the matter of the land commonly called or known as Dikkandehena, Hompolawalgoda (being a portion of original lot 19 referred to in Notice No. 2,865 appearing in *Ceylon Government Gazette*, No. 6,209 of October 4, 1907), situate in the village of Ellekona, in the Medagam pattu korale of the Wellassa division, in the Province of Uva, and of "The Waste Lands Ordinances of 1897, 1899, 1900, and 1903."

THE notice required by section 1 of "The Waste Lands Ordinances of 1897, 1899, 1900, and 1903," having been duly published in manner prescribed by that section in respect of the above-named land (*vide* Notice No. 2,865), and no claim having been made to the said land or to any interest therein within the period of three months from the date specified in the said notice, I, Charles Valentine Brayne, Special Officer appointed under section 28 of the said Ordinances, under and by virtue of the powers vested in me in that behalf by section 2 of the said Ordinances, do hereby on September 16, 1910, order and declare that the said land, as more fully described herein below, situate in the village of Ellekona, in the Medagam pattu korale of the Wellassa division, in the Province of Uva, and shown as lot 19 in preliminary plan 158, and in the annexed diagram, and containing in extent 3 acres 2 roods and 15 perches, is the property of the Crown.

Description of the Land referred to.

The land commonly called or known as Dikkandehena, Hompolawalgoda, situated in the village of Ellekona, in the Medagam pattu korale of the Wellassa division, in the Province of Uva, as described in the annexed diagram:—

Preliminary plan 158. Field sheet: village plan M/8/5-6, 13-14.

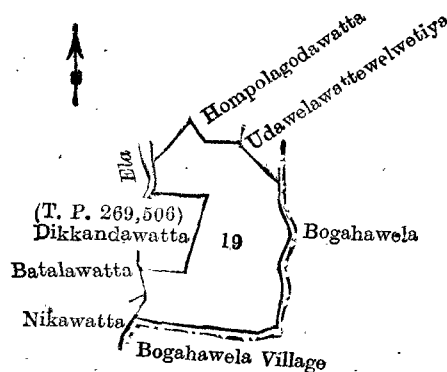
Situation: Ellekona village in Medagam pattu of Badulla District.

Lot.	Name of Land.	Extent, A. R. P.
19	Dikkandehena, Hompolawalgoda	3 2 15

and bounded as follows: on the north by Hompolagodawatta claimed by Hompolagodagedara Kiriwante and Udawelawattewetiya sold by the Crown; on the east and south by the village limit of Bogahawela; and on the west by Nikawatta claimed by Balagollegedara Kiriwante, Batalawatta claimed by Balagollegedara Heen Appu, Dikkandewatta (T. P. 269,506), and an ela.

September 16, 1910.

C. V. BRAYNE,
Special Officer.



Surveyor-General's Office,
Colombo, August 30, 1910.

Scale of 8 Chains to an Inch.

J. B. M. RIDOUT,
for Acting Surveyor-General.

Uva S. O. No. 1,373.

Order under Section 4, Sub-section (1), of "The Waste Lands Ordinances of 1897, 1899, 1900, and 1903."

In the matter of the land commonly called or known as Dawatagodapatana *alias* Hompolagodapatana, situate in the village of Gedarakumbura, in the Bogoda korale of the Yatikinda division, in the Province of Uva, and of "The Waste Lands Ordinances of 1897, 1899, 1900, and 1903."

WHEREAS in pursuance of section 1 of the said Ordinances it was duly declared and notified on July 16, 1909, that if no claim to the land commonly called or known as Dawatagodapatana *alias* Hompolagodapatana, situate in the village of Gedarakumbura, in the Bogoda korale of the Yatikinda division, in the Province of Uva, containing in extent 4 acres 3 roods and 26 perches and shown as lot 19 in preliminary plan 173, and in the annexed diagram, was made to John George Fraser, Special Officer appointed under section 28 of the said Ordinances, within the period of three months from the date specified in the said notice, such land would be declared the property of the Crown, and dealt with on account of the Crown (*vide* Notice No. 3,511):

And whereas (1) Humphey Bowen Trevelyan Boucher, on behalf of the Demodera Tea Company, Limited, (2) Disanayake Mudiyansele Sudu Banda of Godigama, made claim thereto, and I, Charles Valentine Brayne, Special Officer appointed under section 28 of the said Ordinances, made due inquiry into such claim; and whereas the said 2nd claimant Disanayake Mudiyansele Sudu Banda of Godigama has withdrawn his claim to the said land, and whereas the said 1st claimant H. B. T. Boucher and I, came to an agreement in writing dated March 19, 1910, concerning the said land, under section 4, sub-section (1), of the said Ordinances, whereby it was agreed that the said Demodera Tea Company, Limited, should be declared the purchaser of the said land upon payment on or before April 19, 1910, to the Settlement Officer, of a sum of Rupees Seventy-nine (Rs. 79) only, as the purchase amount of the said land; and whereas the said amount has been duly paid by the said claimant, the said Demodera Tea Company, Limited, is hereby in pursuance of the agreement afore-mentioned, declared to be the purchaser of the said land, as more fully described herein below.

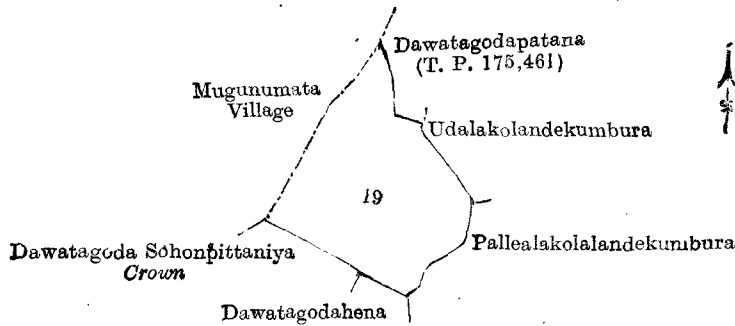
Description of the Land referred to.

The land commonly called or known as Dawatagodapatana *alias* Hompalagodapatana, situated in the village of Gedarakumbura, in the Bogoda korale of the Yatikinda division, in the Province of Uva, containing in extent 4 acres 3 roods and 26 perches and shown as lot 19 in preliminary plan 173 and in the annexed diagram, and bounded as follows : on the north by Dawatagodapatana sold by Crown to Mr. H. O. Hoseason (T. P. 175,461), Udalakolandekumbura claimed by Siyambalagahawatte Kalu Menika ; on the east by Pallealakolandekumbura claimed by Alakolalandedegara Ahuba and others ; and on the south by Dawatagahena belonging to the Crown (land reserved for the burial ground), and Dawatagoda Schonpittaniya belonging to the Crown ; and on the west by the village limit of Mugunumata.

C. V. BRAYNE,
Special Officer.

August 31, 1910.

Field sheets: village plan M/12/5-6, 13-14 and M/7/53-54, 61-62.



Surveyor-General's Office,
Colombo, June 8, 1909.

Scale of 8 Chains to an Inch.

J. B. M. RIDOUT,
for Surveyor-General.

Uva S. O. No. 1,374.

Order under Section 2 of "The Waste Lands Ordinances of 1897, 1899, 1900, and 1903," declaring Lands to be Crown Property.

In the matter of the lands commonly called or known as Mediriya (island in Gukandura), Mederiyahena (island in Badulla-oya), situate in the village of Gedarakumbura, in the Bogoda korale of the Yatikinda division, in the Province of Uva, and of "The Waste Lands Ordinances of 1897, 1899, 1900, and 1903."

THE notice required by section 1 of "The Waste Lands Ordinances of 1897, 1899, 1900, and 1903," having been duly published in manner prescribed by that section in respect of the above-named lands (*vide* Notice No. 3,511), and no claim having been made to the said lands or to any interest therein within the period of three months from the date specified in the said notice, I, Charles Valentine Brayne, Special Officer appointed under section 28 of the said Ordinances, under and by virtue of the powers vested in me in that behalf by section 2 of the said Ordinances, do hereby on August 31, 1910, order and declare that the said lands, as more fully described herein below, situate in the village of Gedarakumbura, in the Bogoda korale of the Yatikinda division, in the Province of Uva, and shown as lots 29 and 34 in preliminary plan 173, and in the annexed diagrams, and containing in extent 1 rood and 22 perches, are the property of the Crown.

Description of the Lands referred to.

The following lots situate in the village of Gedarakumbura, in the Bogoda korale of the Yatikinda division, in the Province of Uva, as described in the annexed diagram:—

I.—Preliminary plan 173. Field sheets: village plan M/12/5-6, 13-14 and M/7/53-54, 61-52.

Situation: Gedarakumbura village in Bogoda korale of Yarikinda division of Badulla District.

Lot.	Name of Land.	Extent, A. R. P.
29	Mediriya (island in Gukandura)	0 0 16

and bounded as follows: on the north, east, south, and west by the Gukandura.



Surveyor-General's Office,
Colombo, June 8, 1909.

Scale of 8 Chains to an Inch.

J. B. M. RIDOUT,
for Surveyor-General.

II.—Preliminary plan 173. Field sheets: village plan M/12/5-6, 13-14 and M/7/53-54, 61-62.


Situation: Gedarakumbura village in Bogoda korale of Yatikinda division of Badulla District.

Lot.	Name of Land.	Extent, A. R. P.
34	Mederiyahena (island in Badulla-oya)	0 1 6

and bounded as follows: on the north, east, south, and west by the Badulla-oya.

August 31, 1910.

C. V. BRAYNE,
Special Officer.



Surveyor-General's Office,
Colombo, June 8, 1910.

Scale of 8 Chains to an Inch.

J. B. M. RIDOUT,
for Surveyor-General.

Uva S. O. No. 1,375.

Order under Section 4, Sub-section (1), of "The Waste Lands Ordinances of 1897, 1899, 1900, and 1903."

In the matter of the land commonly called or known as Kammalewattehehena, situate in the village of Gedarakumbura, in the Bogoda korale of the Yatikinda division, in the Province of Uva, and of "The Waste Lands Ordinances of 1897, 1899, 1900, and 1903."

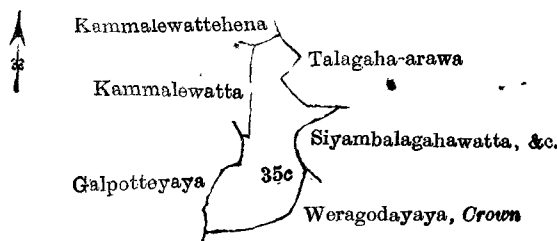
WHEREAS in pursuance of section 1 of the said Ordinances it was duly declared and notified on October 1, 1909, that if no claim to the land commonly called or known as Kammalewattehehena, situate in the village of Gedarakumbura, in the Bogoda korale of the Yatikinda division, in the Province of Uva, containing in extent 1 acre 3 roods and 35 perches, and shown as lot 35c in preliminary plan 173, and in the annexed diagram, was made to John George Fraser, Special Officer appointed under section 28 of the said Ordinances, within the period of three months from the date specified in the said notice, such land would be declared the property of the Crown, and dealt with on account of the Crown (*vide* Notice No. 3,592).

And whereas (1) Alutwalawwe Disanayaka Mudiyanseleage Hudu Banda, (2) Disanayake Mudiyanseleage Hudu Menika, (3) Godegedara Disanayake Mudiyanseleage Sudu Banda made claim thereto, and I, Charles Valentine Brayne, Special Officer appointed under section 28 of the said Ordinances, made due inquiry into such claim, and whereas the said claimants and I, with the consent of His Excellency the Governor, came to two agreements in writing dated March 19 and 24, 1910, concerning the said land, under section 4, sub-section (1), of the said Ordinances, whereby it was agreed that the said claimants should be declared the purchasers of the said land upon payment on or before April 19, 1910, to the Government Agent of the Province of Uva at the Badulla Kacheheri, of a sum of Rupees Ten (Rs. 10) only, as the purchase amount of the said land; and whereas the said amount has been duly paid by the said claimants, they are hereby in pursuance of the agreements afore-mentioned, declared to be the purchasers of the said land, as more fully described herein below.

Description of the Land referred to.

The land commonly called or known as Kammalewattehehena, situate in the village of Gedarakumbura, in the Bogoda korale of the Yatikinda division, in the Province of Uva, containing in extent 1 acre 3 roods and 35 perches, and shown as lot 35c in preliminary plan 173 and in the annexed diagram, and bounded as follows: on the north by Kammalewattehehena sold under the Waste Lands Ordinances to Hapugollegedara Heen Appu; on the east by Talagaha-arawa claimed by Siyambalagaha-arawe Kammale Heen Appu, Siyambalagahawatta, &c., claimed by Wattegedara Kalu Menika and others; Weragodayaya belonging to the Crown; on the south by Weragodayaya belonging to the Crown; and on the west by Galpottayaya claimed by Hapugolle Heen Appu and others, Kammalewatta claimed by Alutwalawwe Sudu Banda.

August 31, 1910.

C. V. BRAYNE,
Special Officer.Surveyor-General's Office,
Colombo, August 2, 1910.

Scale of 8 Chains to an Inch.

J. B. M. RIDOUT,
for Acting Surveyor-General.

Uva S. O. No. 1,376.

Order under Section 4, Sub-section (1), of "The Waste Lands Ordinances of 1897, 1899, 1900, and 1903."

In the matter of the land commonly called or known as Kammalewattehehena, situate in the village of Gedarakumbura, in the Bogoda korale of the Yatikinda division, in the Province of Uva, and of "The Waste Lands Ordinances of 1897, 1899, 1900, and 1903."

WHEREAS in pursuance of section 1 of the said Ordinances it was duly declared and notified on October 1, 1909, that if no claim to the land commonly called or known as Kammalewattehehena, situate in the village of Gedarakumbura, in the Bogoda korale of the Yatikinda division, in the Province of Uva, containing in extent 1 rood and 5 perches and shown as lot 35a in preliminary plan 173, and in the annexed diagram, was made to John George Fraser, Special Officer appointed under section 28 of the said Ordinances, within the period of three months from the date specified in the said notice, such land would be declared the property of the Crown, and dealt with on account of the Crown (*vide* Notice No. 3,592):

And whereas Hapugollegedara Heen Appu made claim thereto, and I, Charles Valentine Brayne, Special Officer appointed under section 28 of the said Ordinances, made due inquiry into such claim, and whereas the said claimant and I, with the consent of His Excellency the Governor, came to an agreement in writing dated March 19, 1910, concerning the said land, under section 4, sub-section (1), of the said Ordinances, whereby it was agreed that the said claimant should be declared the purchaser of the said land upon payment to the Settlement Officer, of a sum of Rupee One and Cents fifty (Re. 1.50) only as the purchase amount of the said land, and whereas the said amount has been duly paid by the said claimant, he is hereby in pursuance of the agreement afore-mentioned, declared to be the purchaser of the said land, as more fully described herein below.

Description of the Land referred to.

The land commonly called or known as Kammalewattehehena, situated in the village of Gedarakumbura, in the Bogoda korale of the Yatikinda division, in the Province of Uva, containing in extent 1 rood and 5 perches and shown as lot 35a in preliminary plan 173 and in the annexed diagram, and bounded as follows: on the north and east by Diyanne-arawa claimed by Gedarakumburagedara Ratnayakala and others; on the south by Kammalewattehehena sold under the Waste Lands Ordinances to Alutwalawwe Sudu Banda and two others, Kammalewatta claimed by Alutwalawwe Sudu Banda; and on the west by the Gurukandura.

August 31, 1910.

C. V. BRAYNE,
Special Officer.



Surveyor-General's Office,
Colombo, August 2, 1910.

Scale of 8 Chains to an Inch.

J. B. M. RIDOUT,
for Acting Surveyor-General.

Proceedings under "The Waste Lands Ordinances of 1897, 1899, 1900, and 1903," relating to Claims to Forest, Chena, Waste, and Unoccupied Lands.

In the matter of the land commonly called or known as Pansalawattagawadeniya, situate in the village of Pasgoda, in the Morawak korale of the Matara District, in the Southern Province, and of "The Waste Lands Ordinances of 1897, 1899, 1900, and 1903."

WHEREAS in pursuance of section 1 of the said Ordinances it was duly declared and notified on June 24, 1910, that if no claim to the land commonly called or known as Pansalawattagawadeniya, situate in the village of Pasgoda, in the Morawak korale of the Matara District, in the Southern Province, containing in extent 1 rood and 8 perches, and shown as lot 132 in block survey preliminary plan 21, as described in the annexed diagram, was made to the Assistant Government Agent of the District of Matara within the period of three months from the date specified in the said notice, such lands would be deemed the property of the Crown, and dealt with on account of the Crown (*vide* Notice No. 3,775):

And whereas Gunaratna Terunnanse of Pasgoda temple made claim thereto, and I, William Loring Kindersley, Assistant Government Agent of the Matara District of the Southern Province, made due inquiry into such claim; and whereas I and the said claimant have come to an agreement in writing dated September 3, 1910, concerning the said land, under section 4, sub-section (1), of the said Ordinances, whereby it was agreed that the said Gunaratna Terunnanse of Pasgoda temple should be declared the owner of the said lot 132 upon payment to the Assistant Government Agent at Matara of a sum of Rupees Four and Cents Fifty (Rs. 4.50) as appraised value for the said land; and whereas the said claimant has duly paid the said amount as ordered on October 3, 1910, the said claimant is hereby declared to be the purchaser of the said land called Pansalawattagawadeniya, situate in the village of Pasgoda, in the Morawak korale of the Matara District, in the Southern Province, containing in extent 1 rood and 8 perches, as described in the annexed diagram.

I.—Preliminary plan 21. Field sheet O/15/20-28.

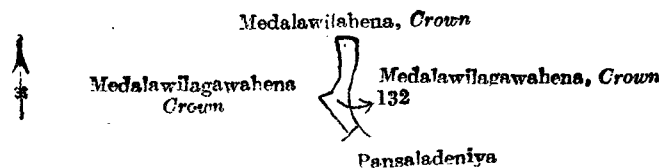
Situation: Pasgoda village in Morawak korale of Matara District.

Lot.	Name of Land.	Extent, A. R. P.
132	Pansalawattagawadeniya	0 1 8

and bounded as follows: on the north by Medalawilahena declared Crown; on the east by Medalawilagawahena declared Crown; on the south by Pansaladeniya claimed by Gunaratna Terunnanse; and on the west by Medalawilagawahena declared Crown.

October 10, 1910.

W. L. KINDERSLEY,
Assistant Government Agent.



Surveyor-General's Office,
Colombo, June 15, 1910.

Scale of 8 Chains to an Inch.

J. B. M. RIDOUT,
for Surveyor-General.

Order under Section 2 of "The Waste Lands Ordinances of 1897, 1899, 1900, and 1903," declaring Land to be Crown Property.

In the matter of the land commonly called or known as Panganwaladeniyehena, situate in the village of Makandura, in the Kandaboda pattu of the Matara District, in the Southern Province, and of "The Waste Lands Ordinances of 1897, 1899, 1900, and 1903."

THE notice required by section 1 of "The Waste Lands Ordinances of 1897, 1899, 1900, and 1903," having been duly published in manner prescribed by that section in respect of the above-named land (*vide* Notice No. 3,772), and no claim having been made to the said land or to any interest therein within the period of three months from the date specified in the said notice, I, William Loring Kindersley, Assistant Government Agent of the Matara District, of the Southern Province, under and by virtue of the powers vested in me in that behalf by section 2 of the said Ordinances, do hereby on September 30, 1910, order and declare that the said land, as more fully described herein below, situate in the village of Makandura, in the Kandaboda pattu of the Matara District, in the Southern Province, and shown as lots 5c in block survey preliminary plan 88, and in the annexed diagram, and containing in extent 1 rood and 12 perches, is the property of the Crown.

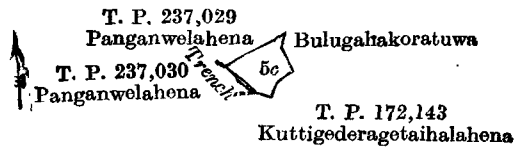
Description of the Land referred to.

The land commonly called or known as Panganwaladeniyehena, situated at Makandura, in the Kandaboda pattu of the Matara District, Southern Province, containing in extent 1 rood and 12 perches, shown as lot 5c in block survey preliminary plan 88, and in the annexed diagram, and bounded as follows: on the north by Panganwelahena shown in title plan 237,029 and sold to Endoris Balasuriya and Bulugahakoratuwa claimed by Manage Juan and others; on the east by Bulugahakoratuwa claimed by Manage Juwan and others; on the south by Kuttigedaragetaihalahena shown in T. P. 172,143 and sold by Crown to Wijetungamage Don Siman, a trench, and Panganwelahena shown in title plan 237,030 and sold to W. K. Don Andris and another; and on the west by Panganwelahena shown in title plan 237,029 and sold to Endoris Balasuriya.

September 30, 1910.

W. L. KINDERSLEY,
Assistant Government Agent.

Field sheet O/20/1-9 and O/20/2-10.

*Scale of 8 Chains to an Inch.*Surveyor-General's Office,
Colombo, July 29, 1910.J. B. M. RIDOUT,
for Surveyor-General.