

Ceylon Government Gazette

Published by Authority.

No. 6,411 — FRIDAY, NOVEMBER 18, 1910.

PART I.—General: Minutes, Proclamations, Appointments,
and General Government Notifications.
PART II.—Legal and Judicial.

PART III.—Provincial Administration.
PART IV.—Land Settlement.
PART V.—Mercantile, Marine, Municipal, Local, &c.

Separate paging is given to each Part in order that it may be filed separately.

Part IV.—Land Settlement.

	PAGE		PAGE
Preliminary Notices	1127	Final Orders	1132

PRELIMINARY NOTICES.

Kurunegala Notice No. 3,926.

Notice under "The Waste Lands Ordinances of 1897, 1899, 1900, and 1903."

TAKE notice that unless within three months from November 18, 1910, the persons, if any, who claim any interest in the lands hereinafter mentioned or in any one or more of such lands or to some interest therein make claim in person or in writing to the said lands or any of them or to some interest therein to J. M. Davies, Esq., Special Officer appointed under section 28 of "The Waste Lands Ordinances of 1897, 1899, 1900, and 1903," at his office at Fort, Colombo.

Such Special Officer, in pursuance of the powers vested in him by the said Ordinances, will declare by writing under his hand that the said lands or such of them, as to which no claim has been made, are the property of the Crown.

J. M. DAVIES,
Special Officer.

Description of the Lands referred to.

The following lots situated in the village of Abakolawewa, in the Mahagalboda Egoda korale of the Hiriyala hatpattu of the Kurunegala District, in the North-Western Province, as described in the annexed diagram:—

Situation: Abakolawewa village in Mahagalboda Egoda korale of the Hiriyala hatpattu of Kurunegala District.

Lot.	Name of Land.	Extent, A. R. P.	Lot.	Name of Land.	Extent, A. R. P.
	Preliminary plan 2,034.				
10050	Abakolawewamukalana <i>alias</i> Gangodemukalana	45 0 32	I 1050	Alutabendawewa	1 0 0
10051	Amunuganellamukalana	2 2 12	J 1050	Dangaswewa	1 3 0
10052	Midellawalamukalana	15 2 22	K 1050	Divurapuyaya	66 1 36
10053	Wedagewawahena	7 0 8	L 1050	Galamunehenyaya	98 1 11
G 1050	Gangodeyaya, Kosgahamula- watta, Siyambalagahamula- watta, Kaprawelliyegala- gawayaya, Popolgalayaya, Usgalagawayaya <i>alias</i> Di- galagawayaya	241 3 26	4263	Talakolahenekumburepillewa	2 1 23
H 1050	Kidapolagewelewewa	0 3 20	4264	Talakolahenekumbura	3 2 30
			4265	Makulagahakumburepillewa	2 3 17
			4266	Makulagahakumbura	3 0 18
			4267	Wedagewelapillewa	0 2 34
				Preliminary plan 674.	
					493 2 14

and bounded as follows: on the north by the village limit of Pannawa, the village limit of Gepallawa, on the east by the village limit of Hindawewa, the village limit of Nelunpatgama, T. P. 147,279, the Digawala-ela, the village limit of Nelunpatgama; on the south by the village limit of Karambahena, the Deduru-oya; on the west by the Deduru-oya.

NOTE.—The following lots lying within the above boundaries are excluded from this notice, and their aggregate acreage of 35 acres 2 roods and 7 perches is not included in the acreage of 493 acres 2 roods and 14 perches given above:—

Preliminary plan 2,035.

Lot.	Name of Land.	Extent, A. R. P.	Lot.	Name of Land.	Extent, A. R. P.
M 1050	Webodakumbura	0 2 25	G 1051	Helembagahakumbura	0 2 30
N 1050	Kohombagahakumbura	2 0 33	H 1051	Do.	0 2 31
O 1050	Ambagahamulawatta	0 2 23	I 1051	Migahakumbura	1 3 5
P 1050	Siyambalagahamulawatta	0 2 21	J 1051	Webodakumburepillewa	0 0 30
Q 1050	Kohombagahamulawatta	1 2 21	K 1051	Webodakumbura	0 2 13
R 1050	Halmillagahamulawatta	0 3 8	L 1051	Do.	0 3 35
S 1050	Karandagahakumbura	0 0 26	M 1051	Webodakumburapillewa	1 2 24
T 1050	Karandagahakumbura	0 1 8	N 1051	Pitalewatta	0 3 24
U 1050	Do.	0 3 3	O 1051	Daminagahamulagala	0 1 18
V 1050	Webodakumbura	1 1 29	P 1051	Kamata	0 0 11
W 1050	Kohombagahakumbura	0 3 23	Q 1051	Hinnakotuwepillewa	2 1 6
X 1050	Diwulgahakumbura	1 0 27	R 1051	Kahatagahakumbura	0 2 17
Y 1050	Siyambalagahamulawatta	0 2 18	S 1051	Hinnakotuwa	0 2 7
Z 1050	Karandagahakumbura	0 1 4	T 1051	Do.	0 1 36
A 1051	Gansuriyagahakumbura	0 3 35	U 1051	Maditiyagahakumbura	0 3 26
B 1051	Halmillagahakumbura	0 0 15	V 1051	Hinnagekotuwepillewa	0 3 18
C 1051	Do.	1 0 10	W 1051	Abakolawewepillewa	2 2 6
D 1051	Do.	0 2 36			
E 1051	Migahakumbura	2 1 4			35 2 7
F 1051	Millagahakumbura	2 0 27			

[For Diagram see page 1129.]

Kurunegala Notice No. 3,927.

Notice under "The Waste Lands Ordinances of 1897, 1899, 1900, and 1903."

TAKE notice that unless within three months from November 18, 1910, the persons, if any, who claim any interest in the lands hereinafter mentioned or in any one or more of such lands or to some interest therein make claim in person or in writing to the said lands or any of them or to some interest therein to J. M. Davies, Esq., Special Officer appointed under section 28 of "The Waste Lands Ordinances of 1897, 1899, 1900, and 1903," at his office at Fort, Colombo:

Such Special Officer, in pursuance of the powers vested in him by the said Ordinances, will declare by writing under his hand that the said lands or such of them, as to which no claim has been made, are the property of the Crown.

J. M. DAVIES,
Special Officer.

Description of the Lands referred to.

The following lots situated in the village of Ratmale, in the Mayurawati korale of the Dambadeni hatpattu of the Kurunegala District, in the North-Western Province, as described in the annexed diagram:—

Preliminary plan 927. Field sheet: village plan I/17/5-6, 13-14.

Situation: Ratmale village in Mayurawati korale of Dambadeni hatpattu of Kurunegala District.

Lot.	Name of Land.	Extent, A. R. P.	Lot.	Name of Land.	Extent, A. R. P.
2	Ratmalewatta	1 2 2	4a	Ratmalehena	0 0 38
2a	Ratmalehena	1 1 33	5	Road	1 0 27
3	Ratmalewatta	0 1 3			
3a	Ratmalekumbura	0 0 35			5 0 18
4	Ratmalewatta	0 1 0			

and bounded as follows: on the north by the village limit of Ihalahakgomuwa, Ratmalehena claimed by the Crown, T. P. 194,845; on the east by T. P. 194,845; on the south by the village limit of Ihalainguruwatta; on the west by T. P. 194,845.

[For Diagram see page 1130.]

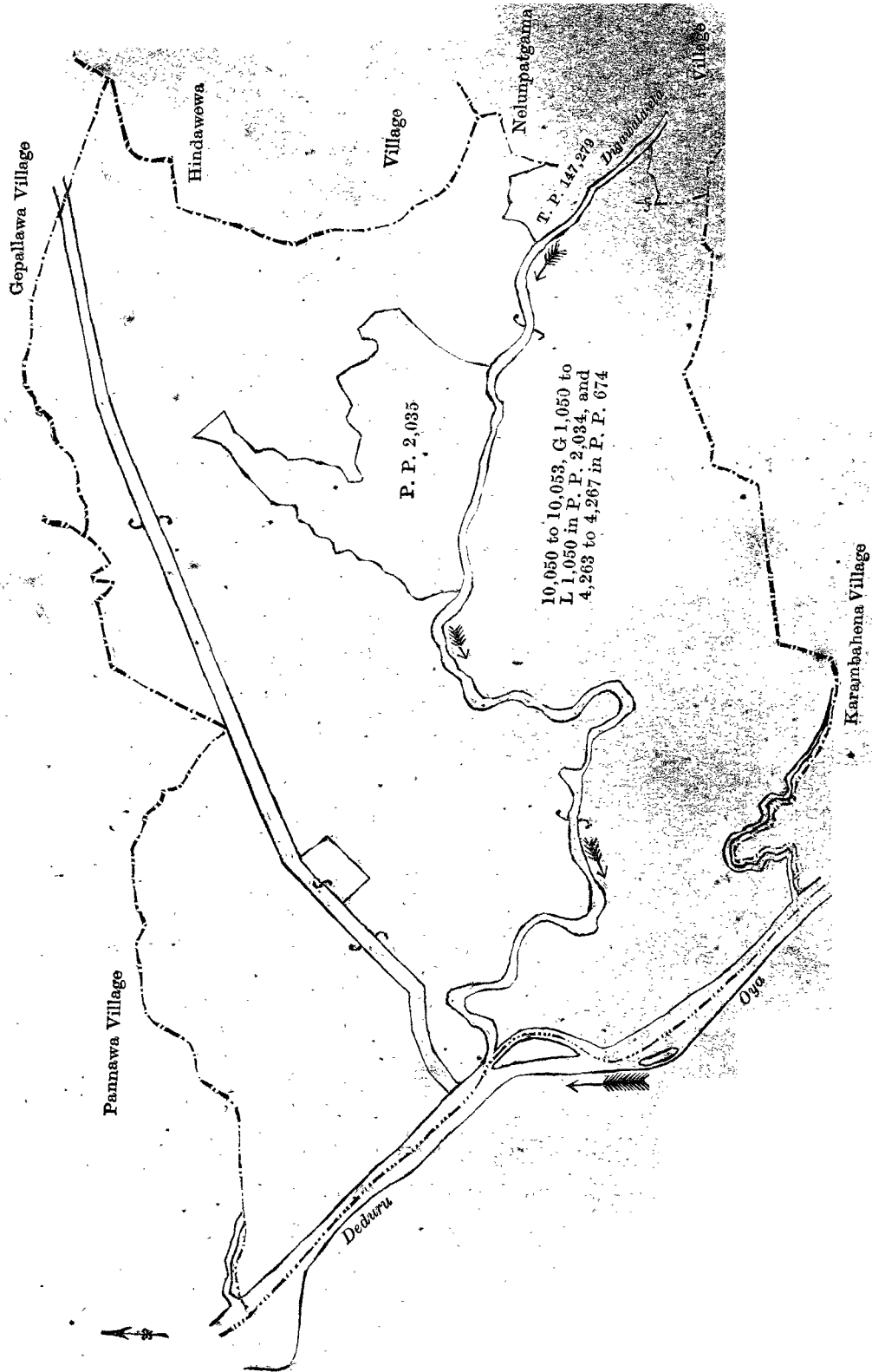
Anuradhapura Notice No. 3,928.

Notice under "The Waste Lands Ordinances of 1897, 1899, 1900, and 1903."

TAKE notice that unless within three months from November 18, 1910, the persons, if any, who claim any interest in the land hereinafter mentioned make claim in person or in writing to the said land or to some interest therein to John Still, Esq., Special Officer appointed under section 28 of "The Waste Lands Ordinances of 1897, 1899, 1900, and 1903," at his office at Fort, Colombo:

Such Special Officer, in pursuance of the powers vested in him by the said Ordinances, will declare by writing under his hand that the land, to which no claim has been made, is the property of the Crown.

JOHN STILL,
Special Officer.

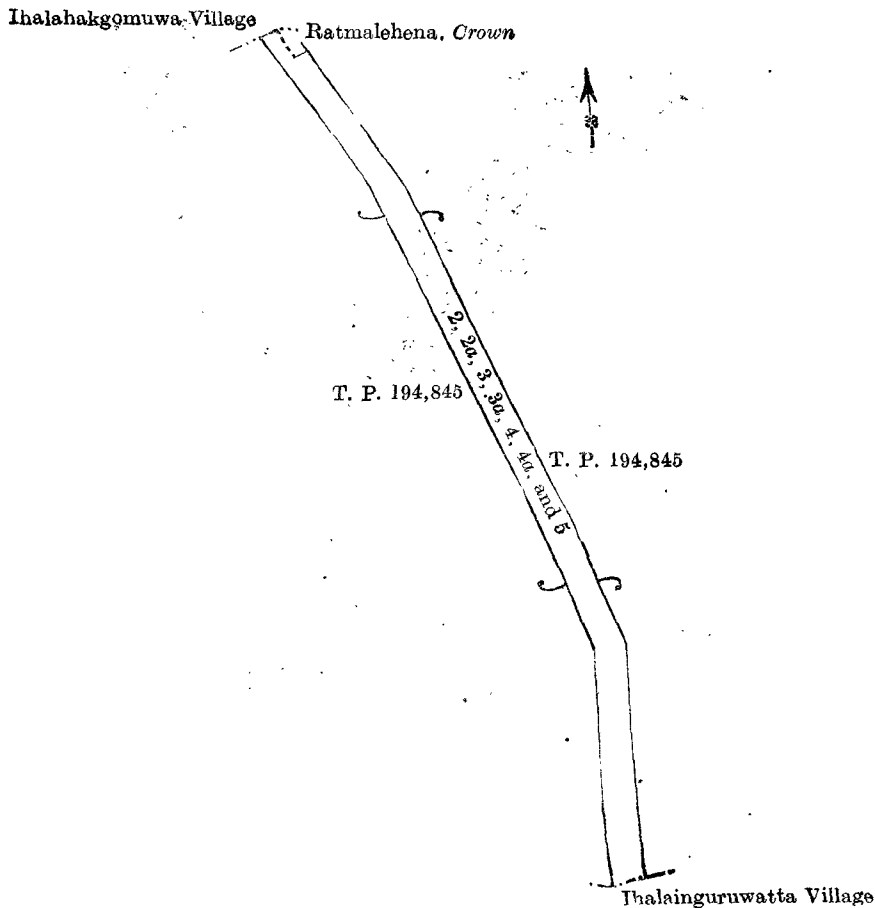


Surveyor-General's Office,
Colombo, August 25, 1908.

Scale of 16 Chains to an Inch.

Kurunegala S. O. 83—1910.

A. H. G. DAWSON,
for Acting Surveyor-General.



Surveyor-General's Office,
Colombo, October 18, 1910.

Scale of 4 Chains to an Inch.
Kurunegala S. O. 84—1910.

A. H. G. DAWSON,
for Surveyor-General.

Description of the Land referred to.

The land commonly called or known as Ihalagalkulamakele (road reservation), situated in the village of Ihalagalkulama, in the Nachcha tulana of the Ulagalla korale of the Hurulupalata, in the North-Central Province, containing in extent 6 perches, shown as lot 14 in preliminary plan I, and in the annexed diagram, and bounded as follows: on the north by gala held on ticket of occupancy by Bergarge Harmanis Bolenno; on the east by Ihalagalkulamakele (T. P. 219,455); on the south by Galkulamakadavedi held on ticket of occupancy by Liyanapatiraniage Jane Nona; on the west by the road from Matale to Anuradhapura.

Field sheet F/9/40-48.



Surveyor-General's Office,
Colombo, October 12, 1910.

Scale of 4 Chains to an Inch.
Anuradhapura S. O. 46—1910.

A. H. G. DAWSON,
for Acting Surveyor-General.

Matara Notice No. 3,929.

Notice under "The Waste Lands Ordinances of 1897, 1899, 1900, and 1903."

TAKE notice that unless within three months from November 18, 1910, the persons, if any, who claim any interest in the lands hereinafter mentioned or in any one or more of such lands make claim in person to the said lands or any of them or to some interest therein to the Assistant Government Agent of the Matara District, in the Southern Province, at the Matara Kachcheri:

Such Assistant Government Agent, in pursuance of the powers vested in him by "The Waste Lands Ordinances of 1897, 1899, 1900, and 1903," will declare by writing under his hand that the said lands or such of them, as to which no claim has been made, are the property of the Crown.

W. L. KINDERSLEY,
Assistant Government Agent.

Description of the Lands referred to.

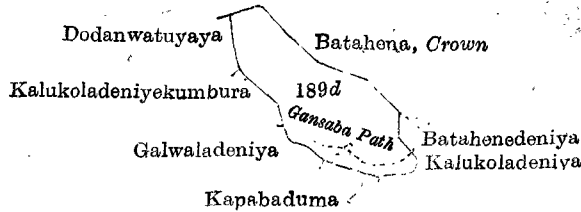
The following lots situated in the village of Siyambalagoda, in Morawak korale of the Matara District, in the Southern Province, as described in the annexed certified tracings :—

I.—Block survey preliminary plan 12. Field sheet O/15/34-42.

Situation : Siyambalagoda village in Morawak korale of Matara District.

Lot.	Name of Land.	Extent, A. R. P.
189d	Batattennehena	2 1 30

and bounded as follows : on the north by Batahena declared Crown ; on the east by Batahena declared Crown, Batalahenedeniya claimed by Don Andris Abeygoonawardena and Kalukoladeniya claimed by Don Andris Abeygoonawardena ; on the south by Kapabaduma claimed by Kandambige Nikulas and others, and Galwaladeniya claimed by Kāndambige Nikulas and others ; on the west by Kalukoladeniyakumbura claimed by Jayatunge Don Bastiyan and Dodanwatuyaya claimed by Kandambige Don Lewis and others.



Surveyor-General's Office,
Colombo, May 3, 1909.

Scale of 8 Chains to an Inch.

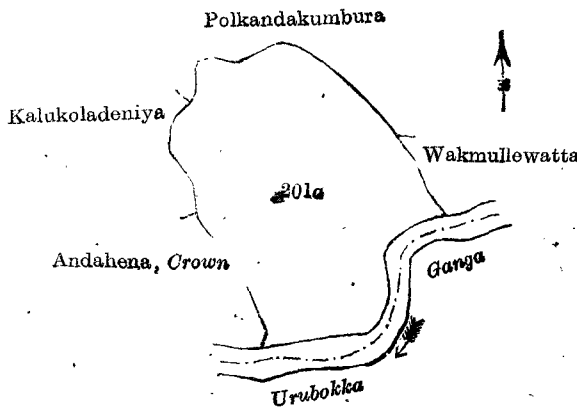
J. B. M. RIDOUT,
for Acting Surveyor-General.

II.—Block survey preliminary plan 12. Field sheet O/15/34-42.

Situation : Siyambalagoda village in Morawak korale of Matara District.

Lot.	Name of Land.	Extent, A. R. P.
201a	Wakamullegewattehena	9 0 0

and bounded as follows : on the north by Polkandakumbura claimed by Don Andris Abeygoonawardena ; on the east by Wakmullewatta claimed by Don Andris Abeygoonawardena and Urubokka-ganga ; on the south by Urubokka-ganga ; on the west by Andahena declared Crown and Kalukoladeniya claimed by Don Andris Abeygoonawardena.



Surveyor-General's Office,
Colombo, May 3, 1909.

Scale of 8 Chains to an Inch.

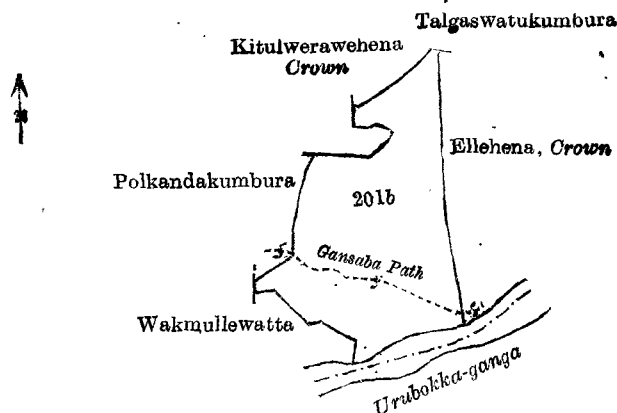
J. B. M. RIDOUT,
for Acting Surveyor-General.

III.—Block survey preliminary plan 12. Field sheet O/15/34-42.

Situation : Siyambalagoda village in Morawak korale of Matara District.

Lot.	Name of Land.	Extent, A. R. P.
201b	Wakamullegewattehena	6 0 36

and bounded as follows : on the north by Kitulwerawehena declared Crown and Talgaswatukumbura claimed by J. G. Don Juwanis ; on the east by Ellehena declared Crown ; on the south by the Urubokka-ganga and Wakmullewatta claimed by Don Andris Abeygoonawardena ; on the west by Polkandakumbura claimed by Don Andris Abeygoonawardena and others and Kitulwerawehena declared Crown.



Surveyor-General's Office,
Colombo, May 3, 1909.

Scale of 8 Chains to an Inch.

J. B. M. RIDOUT,
for Acting Surveyor-General.

IV.—Block survey preliminary plan 12. Field sheets O/15/33-41 and O/15/34-42.

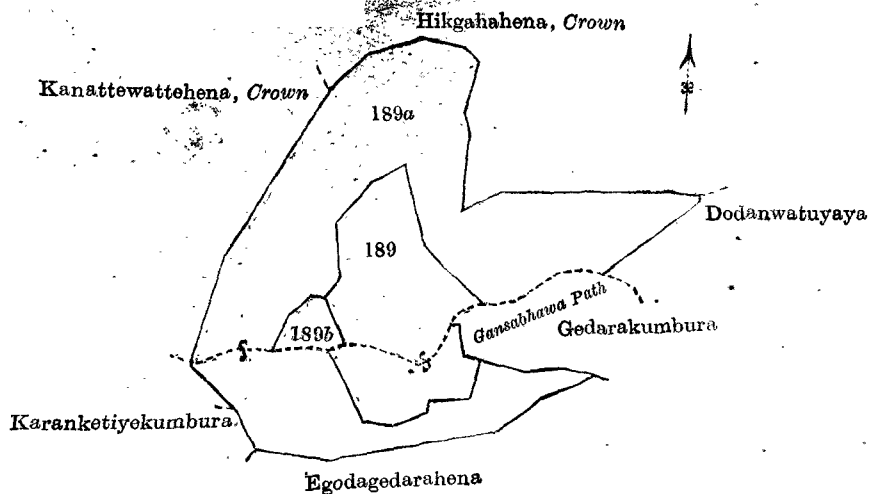
Situation: Siyambalagoda village in Morāwak kōrale of Matara District.

Lot.	Name of Land.	Extent, A. R. P.
189a	Egodagederawatta and Thalāgahakoratuwehenyaya	13 2 29

and bounded as follows: on the north by Hikgahahena declared Crown; on the east by Hikgahahena declared Crown, Dodanwatuyaya claimed by K. Don Lewis and others, a Gansabhawa path, and Gedarakumbura claimed by Kandambige Don Lewis and others; on the south by Egodagederawatta declared Crown; on the west by Karanketiyekumbura claimed by Kandambige Baba Appu and others and Kanattewatthena declared Crown.

NOTE.—The following lots lying within the above boundaries are excluded from this notice, and their aggregate acreage of 5 acres and 14 perches is not included in the acreage of 13 acres 2 roods and 29 perches given above:—

Lot.	Name of Land.	Extent, A. R. P.
189	Egodagederawatta	4 2 30
189b	Magadeniya	0 1 24
		5 0 14



Surveyor-General's Office,
Colombo, May 3, 1909.

Scale of 8 Chains to an Inch.

J. B. M. RIDOUT,
for Acting Surveyor-General.

FINAL ORDERS.

Matara S. O. No. 1,526.

Order under Section 4, Sub-section (1), of "The Waste Lands Ordinances of 1897, 1899, 1900, and 1903."

In the matter of the lands commonly called or known as Peellawatta, &c. and Pellawatthena, situate in the village of Mahalpe, in the Kandaboda pattu of the Matara District, in the Southern Province, and of "The Waste Lands Ordinances of 1897, 1899, 1900, and 1903."

WHEREAS in pursuance of section 1 of the said Ordinances it was duly declared and notified on August 23, 1907, that if no claim to the lands commonly called or known as Peellawatta, &c., and Pellawatthena, situate in the village of Mahalpe, in the Kandaboda pattu of the Matara District, in the Southern Province, containing in extent 2 acres and 5 perches and shown as lot 10c and 10e in preliminary plan 99, and in the annexed diagram, was made to Walter Ernest White, Special Officer appointed under section 28 of the said Ordinances, within the period of three months from the date specified in the said notice, such land would be declared the property of the Crown, and dealt with on account of the Crown (vide Notice No. 2,806):

And whereas Don William Wickramasekera Rajapaksa Wimalagunaratna of Mahalpe made claim thereto, and I, Howard Orme Fox, Special Officer appointed under section 28 of the said Ordinances, made due inquiry into such claim, and whereas the said claimant and I, with the consent of His Excellency the Governor, came to an agreement in writing dated November 18, 1908, concerning the said lands under section 4, sub-section (1), of the said Ordinances; whereby it was agreed that the said claimant should be declared the purchaser of the said lands upon payment on or before January 18, 1909, to the Assistant Government Agent of Matara, a sum of Thirty rupees (Rs. 30) only, as the purchase amount of the said lands, and whereas the said amount has been duly paid by the said claimant, he is hereby, in pursuance of the agreement before-mentioned declared to be the purchaser of the said lands, as more fully described herein below.

Description of the Land referred to.

The following lots situated in the village of Mahalpe, in the Kandaboda pattu of the Matara District, in the Southern Province, as described in the annexed diagram:—

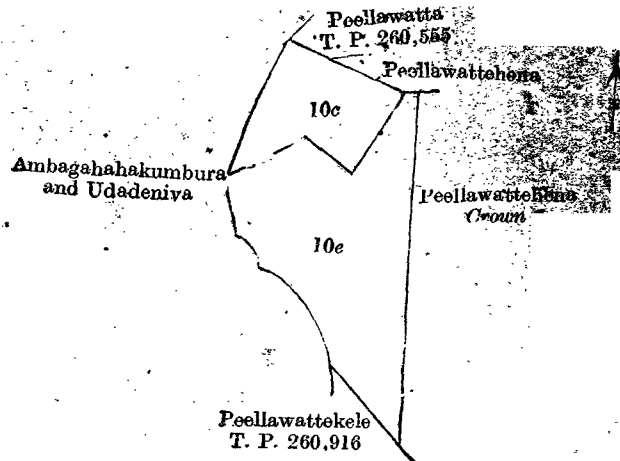
Lot.	Name of Land.	Extent, A. R. P.
10c	Peellawatta, &c.	0 2 10
10e	Pellawatthena	1 1 35
		2 0 5

Preliminary plan 99. Record sheet O/20/27 (supply sheet).

Situation: Mahalpe village in Kandaboda pattu of Matara District.

and bounded as follows : on the north by Peellawatta (T. P. 260,555), Peellawattehena sold to Don Andreas C. W. Rajapaksa under the Waste Lands Ordinances ; on the east by Peellawattehena belonging to the Crown ; on the south by Peellawattekele (T. P. 260,916) ; on the west by Ambagahakumbura and Udadeniya claimed by Don Harmanis Kumasaruru and others.

September 29, 1910.

H. O. Fox,
Special Officer.Surveyor-General's Office,
Colombo, March 23, 1910.

Scale of 4 Chains to an Inch.

J. B. M. RIDOUT,
for Surveyor-General.**Matara S. O. No. 1,527.****Order under Section 4, Sub-section (1), of "The Waste Lands Ordinances of 1897, 1899, 1900, and 1903,"
declaring Land to be Crown Property.**

In the matter of the land commonly called or known as Medadeniyekuttiya, situate in the village of Mahalpe, in the Kandaboda pattu of the Matara District, in the Southern Province, and of "The Waste Lands Ordinances of 1897, 1899, 1900, and 1903."

WHEREAS in pursuance of section 1 of the said Ordinances it was duly declared and notified on August 23, 1907, that if no claim to the said land commonly called or known as Medadeniyekuttiya, situate in the village of Mahalpe, in the Kandaboda pattu of the Matara District, in the Southern Province, containing in extent 1 acre and 3 roods and shown as lot 12 in preliminary plan 99 and in the annexed diagram, was made to Walter Ernest Wait, Special Officer appointed under section 28 of the said Ordinances, within the period of three months from the date specified in the said notice, such land would be declared to be the property of the Crown (*vide* Notice No. 2,806) :

And whereas Don Andreas Kumasaruru of Horapawita made claim thereto, and I, Howard Orme Fox, Special Officer appointed under section 28 of the said Ordinances, made due inquiry into such claim, and whereas the said claimant and I, with the consent of His Excellency the Governor, came to an agreement in writing dated February 5, 1909, concerning the said land under section 4, sub-section (1), of the said Ordinances, whereby it was agreed that the said claimant should be declared the purchaser of the said land upon payment on or before May 5, 1909, to the Assistant Government Agent of Matara, a sum of Twenty-five rupees and Ninety cents (Rs. 25.90), as the purchase amount of the said land :

And whereas it was further agreed by the said agreement that in default of such payment the claim of the said claimant to the said land in respect of which the said payment was to be made should also be considered to have been withdrawn, and the said land should be declared to be the property of the Crown ; and whereas the said claimant has failed to make the said payment by the due date, the said land, as more fully described herein below, is hereby declared to be the property of the Crown.

Description of the Land referred to.

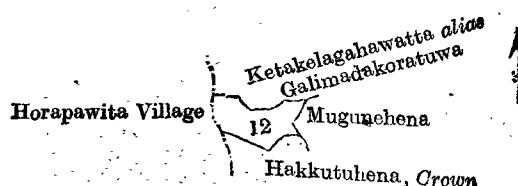
The following lot situated in the village of Mahalpe, in the Kandaboda pattu of the Matara District, in the Southern Province, as described in the annexed diagram :—

Preliminary plan 99. Field sheet : O/20/VI. and O/20/X.
Situation : Mahalpe village in Kandaboda pattu of Matara District.

Lot.	Name of Land.	Extent, A. R. P.
12	Medadeniyekuttiya	1 3 0

and bounded as follows : on the north by Ketakelagahawatta *alias* Galimadakoratuwa sold by the Crown ; on the east by Mugunehena sold by the Crown ; on the south by Hakkutuhena belonging to the Crown ; on the west by the village limit of Horapawita.

September 29, 1910.

H. O. Fox,
Special Officer.Surveyor-General's Office,
Colombo, September 7, 1910.

Scale of 16 Chains to an Inch.

J. B. M. RIDOUT,
for Surveyor-General.

Matara S. O. No. 1,528.

Order under Section 4, Sub-section (1), of "The Waste Lands Ordinances of 1897, 1899, 1900, and 1903."

In the matter of the lands commonly called or known as Peellawattehena, situate in the village of Mahalpe, in the Kandaboda pattu of the Matara District, in the Southern Province, and of "The Waste Lands Ordinances of 1897, 1899, 1900, and 1903."

WHEREAS in pursuance of section 1 of the said Ordinances it was duly declared and notified on August 23, 1907, that if no claim to the land commonly called or known as Peellawattehena, situate in the village of Mahalpe, in the Kandaboda pattu of the Matara District, in the Southern Province, containing in extent 1 acre 3 roods and 35 perches and shown as lot 10d in preliminary plan 99 and in the annexed diagram, was made to Walter Ernest Wait, Special Officer appointed under section 28 of the said Ordinances, within the period of three months from the date specified in the said notice, such land would be declared the property of the Crown, and dealt with on account of the Crown (*vide* Notice No. 2,806):

And whereas Andreas Cornelis Wickramasekera Rajapakse of Mahalpe made claim thereto, and I, Howard Orme Fox, Special Officer appointed under section 28 of the said Ordinances, made due inquiry into such claim, and whereas the said claimant and I, with the consent of His Excellency the Governor, came to an agreement in writing dated November 18, 1908, concerning the said land, under section 4, sub-section (1), of the said Ordinances, whereby it was agreed that the said claimant should be declared the purchaser of the said land upon payment on or before February 18, 1909, to the Assistant Government Agent of Matara, a sum of Thirty rupees (Rs. 30) only, as the purchase amount of the said land, and whereas the said amount has been duly paid by the said claimant, he is hereby, in pursuance of the agreement aforementioned, declared to be the purchaser of the said land, as more fully described herein below.

Description of the Land referred to.

The following lot situated in the village of Mahalpe, in the Kandaboda pattu of the Matara District, in the Southern Province, as described in the annexed diagram:—

Preliminary plan 99. Record sheet O/20/27 (Supplementary).

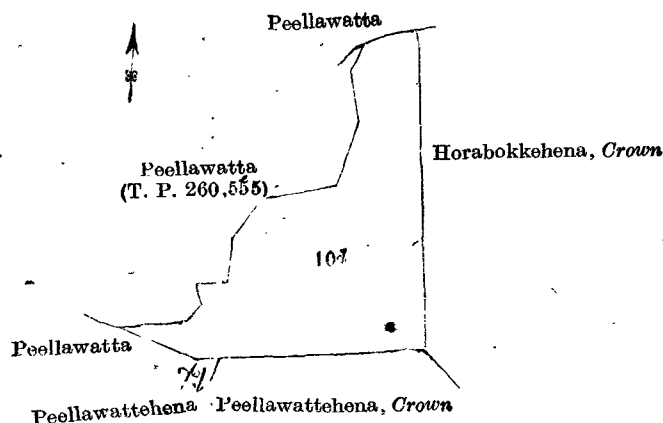
Situation: Mahalpe village in Kandaboda pattu of Matara District.

Lot.	Name of Land.	Extent, A. R. P.
10d	Peellawattehena	1 3 35

and bounded as follows: on the north by Peellawatta claimed by D. W. Wickramasekera Rajapakse Wimalagunaratne and others; on the east by Horabokkehena belonging to the Crown; on the south by Peellawattehena belonging to the Crown, Peellawattehena sold to D. W. W. Rajapakse Wimalagunaratne under the Waste Lands Ordinances, Peellawatta sold to ditto under the Waste Lands Ordinances; on the west by Peellawatta (T. P. 260,555).

September 29, 1910.

H. O. Fox,
Special Officer.



Surveyor-General's Office,
Colombo, March 23, 1910.

Scale of 4 Chains to an Inch.

J. B. M. RIDOUT,
for Surveyor-General.

Matara S. O. No. 1,529.

Order under Section 2 of "The Waste Lands Ordinances of 1897, 1899, 1900, and 1903," declaring Lands to be Crown Property.

In the matter of the lands commonly called or known as Goluwaduwa watta, situate in the village of Denagama, in the Kandaboda pattu of the Matara District, in the Southern Province, and of "The Waste Lands Ordinances of 1897, 1899, 1900, and 1903."

THE notice required by section 1 of "The Waste Lands Ordinances of 1897, 1899, 1900, and 1903," having been duly published in manner prescribed by that section in respect of the above-named lands (*vide* Notice No. 3,167), and no claim having been made to the said lands or to any interest therein within the period of three months from the date specified in the said notice, I, John George Fraser, Special Officer appointed under section 28 of the said Ordinances, under and by virtue of the powers vested in me in that behalf by section 2 of the said Ordinances, do hereby on October 12, 1910, order and declare that the said lands, as more fully described herein below, situate in the village of Denagama, in the Kandaboda pattu of the Matara District, in the Southern Province, and shown as lots 490b1, 490e1, 490f1 in preliminary plan 172 and in the annexed diagram, and containing in extent 1 acre 2 roods and 21 perches, are the property of the Crown.

Description of the Lands referred to.

The following lots situated in the village of Denagama, in Kandaboda pattu of the Matara District, in the Southern Province, as described in the annexed diagram:—

Preliminary plan 172. Field sheet: village plan O/20/21-22, 29-30, &c.

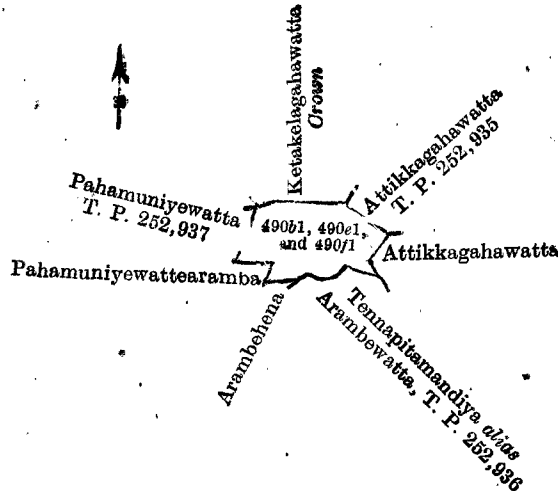
Situation: Denagama village in Kandaboda pattu of Matara District.

Lot.	Name of Land.	Extent, A. R. P.
490b1	Goluwaduwawatta	0 1 23
490e1	Do.	0 2 8
490f1	Do.	0 2 80
		1 2 21

and bounded as follows: on the north by Ketakalagahawatta belonging to the Crown, Attikkagahawatta sold by Crown (T. P. 252,935); on the east by Attikkagahawatta sold by Crown; on the south by Tennapitamandiya *alias* Arambewatta sold by Crown (T. P. 252,936), Arambehena claimed by G. Kalu Appu and others, Pahamuniyewattearamba claimed by Ahangamage Babun Appu and others; on the west by Pahamuniyewatta sold by Crown (T. P. 252,937).

October 12, 1910.

J. G. FRASER,
Special Officer.



Surveyor-General's Office,
Colombo, September 16, 1910.

Scale of 8 Chains to an Inch.

J. B. M. RIDOUT,
for Acting Surveyor-General.

Hambantota S. O. No. 442.

Order under Section 4, Sub-section (1), of "The Waste Lands Ordinances of 1897, 1899, 1900, and 1903," admitting Land to be Private Property.

In the matter of the land commonly called or known as Ilukketiyahena, situate in the village of Patagama, in the West Giruwa pattu of the Hambantota District, in the Southern Province, and of "The Waste Lands Ordinances of 1897, 1899, 1900, and 1903."

WHEREAS in pursuance of section 1 of the said Ordinances it was duly notified on July 26, 1907, that if no claim to the land commonly called or known as Ilukketiyahena, situate in the village of Patagama, in the West Giruwa pattu of the Hambantota District, in the Southern Province, containing in extent 1 acre 1 rood and 12 perches, and shown as lot 13b in preliminary plan 220 and in the annexed diagram, was made to John Murray Davies, Special Officer appointed under section 28 of the said Ordinances, within the period of three months from the date specified in such notice, such land would be declared the property of the Crown, and dealt with on account of the Crown (*vide* Notice No. 2,703):

And whereas Wirasinge Don Janis of Patagama made claim thereto, and I, John Murray Davies, Special Officer appointed under section 28 of the said Ordinances, made due inquiry into such claim, I, with the consent of His Excellency the Governor, do hereby admit the claim of the said claimant to the said land, as more fully described herein below, under section 4, sub-section (1), of the said Ordinances.

Description of the Land referred to.

The following lot situated in the village of Patagama, in the West Giruwa pattu of the Hambantota District, in the Southern Province, as described in the annexed diagram:—

Preliminary plan 220.

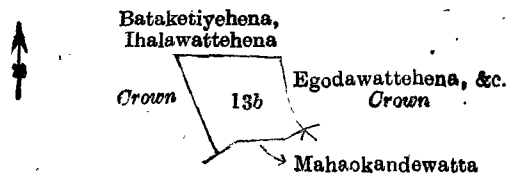
Situation: Patagama village in the West Giruwa pattu of the Hambantota District.

Lot.	Name of Land.	Extent, A. R. P.
13b	Ilukketiyahena	1 1 12

and bounded as follows: on the north by Bataketiyaehena, Ihalawattehena belonging to the Crown; on the east by Egodawattehena belonging to the Crown; on the south by Mahaakandewatta claimed by Weerasinge Don Janis and others; on the west by Bataketiyaehena belonging to the Crown.

October 13, 1910.

J. M. DAVIES,
Special Officer.



Surveyor-General's Office,
Colombo, September 6, 1910.

Scale of 8 Chains to an Inch.

J. B. M. RIDOUT,
for Acting Surveyor-General.

Hambantota S. O. No. 443.

Order under Section 4, Sub-section (1), of "The Waste Lands Ordinances of 1897, 1899, 1900, and 1903,"
declaring Lands to be Crown Property.

In the matter of the lands commonly called or known as Hinguruattheyaya, Dunumadalagahawatta, &c., Bogahahena, Bogahahenewatta, Wewegilmewatta, Lunumadalagahawatta, situate in the village of Kumbukmulla, in the West Giruwa pattu of the Hambantota District, in the Southern Province, and of "The Waste Lands Ordinances of 1897, 1899, 1900, and 1903."

WHEREAS in pursuance of section 1 of the said Ordinances it was duly notified on January 24, 1908, that if no claim to the lands commonly called or known as Hinguruattheyaya, Dunumadalagahawatta, &c., Bogahahena, Bogahahenewatta, Wewegilmewatta, Lunumadalagahawatta, situate in the village of Kumbukmulla, in the West Giruwa pattu of the Hambantota District, in the Southern Province, containing in extent 96 acres 2 roods and 33 perches, and shown as lots 29, 29f, 29g, 29h, 29i, 29j in preliminary plan 247, and described in the annexed diagram, was made to John Murray Davies, Special Officer appointed under section 28 of the said Ordinances, within the period of three months from the date specified in such notice, such lands would be declared the property of the Crown, and dealt with on account of the Crown (*vide* Notice No. 2,923):

And whereas (1) Appu Kapuge Malhamy, (2) Ambala Kodituwakkuge Don Dines, both of Kumbukmulla, (3) Buddarakkita Terunnanse of Galwewa Temple made claim thereto, and whereas the said claimants have withdrawn their claims to the said lands, I, John Murray Davies, Special Officer appointed under section 28 of the said Ordinances, under and by virtue of the powers vested in me in that behalf by section 4 of the said Ordinances, do hereby on July 30, 1910, order and declare under section 4, sub-section (1), of the said Ordinances, that the said lands, as more fully described herein below, are the property of the Crown.

Description of the Lands referred to.

The following lots situated in the village of Kumbukmulla, in the West Giruwa pattu of the Hambantota District, in the Southern Province, as described in the annexed diagram:—

Preliminary plan 247. Field sheet: village plan P/16/4-12.

Situation: Kumbukmulla village in West Giruwa pattu of Hambantota District.

Lot.	Name of Land.	Extent, A. R. P.	Lot.	Name of Land.	Extent, A. R. P.
29 ..	Hinguruattheyaya, Dunumadala- gahawatta, &c.	.. 93 0 23	29i ..	Wewegilmewatta	.. 0 2 24
29f ..	Bogahahena 1 1 3	29j ..	Lunumadalagahawatta	.. 0 3 22
29g ..	Do. 0 0 12			96 2 33
29h ..	Bogahahenewatta	.. 0 2 29			

and bounded as follows: on the north by an oya, Julgahawatta claimed by estate of J. de S. M. Dissanayaka, Welkumawa claimed by ditto, Bogahakoratuwewatta sold by Crown to Appukapuge Malhamy and Ambalakodituwakkuge Don Dines, Kanuketiyapanguwa claimed by D. L. R. Wellappuli, Udagammeddewela (T. P. 63,831), Haliyamulla claimed by estate of J. de S. M. Dissanayaka; on the east Kongahamulana claimed by Don Samel Rajapakse, Police Officer, Kongahawewa belonging to Crown, Hinguruwelhenyaya declared Crown under the Waste Lands Ordinances; on the south by the village limit of Himbunna; on the west by the village limit of Pallewakamulla and oya.

J. M. DAVIES,
Special Officer.

* July 30, 1910.

[For Diagram see page 1137.]

Hambantota S. O. No. 444.

Order under Section 4, Sub-section (1), of "The Waste Lands Ordinances of 1897, 1899, 1900, and 1903,"
admitting Land to be Private Property.

In the matter of the land commonly called or known as Palugodahena, situate in the village of Atapattugama, in the East Giruwa pattu of the Hambantota District, in the Southern Province, and of "The Waste Lands Ordinances of 1897, 1899, 1900, and 1903."

WHEREAS in pursuance of section 1 of the said Ordinances, it was duly notified on June 19, 1908, that if no claim to the land commonly called or known as Palugodahena, situate in the village of Atapattugama, in the East Giruwa pattu of the Hambantota District, in the Southern Province, containing in extent 2 acres and 3 roods, and shown as lot 2a in preliminary plan 421, and in the annexed diagram, was made to Frederick Lewis, Special Officer appointed under section 28 of the said Ordinances, within the period of three months from the date specified in such notice, such land would be declared the property of Crown, and dealt with on account of the Crown (*vide* Notice No. 3,075):

And whereas Don Hendrick Wijesinha Senarathamy of Hangomuwa made claim thereto, and I, Frederick Lewis, Special Officer appointed under section 28 of the said Ordinances, made due inquiry into such claim, I, with the consent of His Excellency the Governor, do hereby admit the claim of the said claimant to the said land, as more fully described herein below, under section 4, sub-section (1), of the said Ordinances.

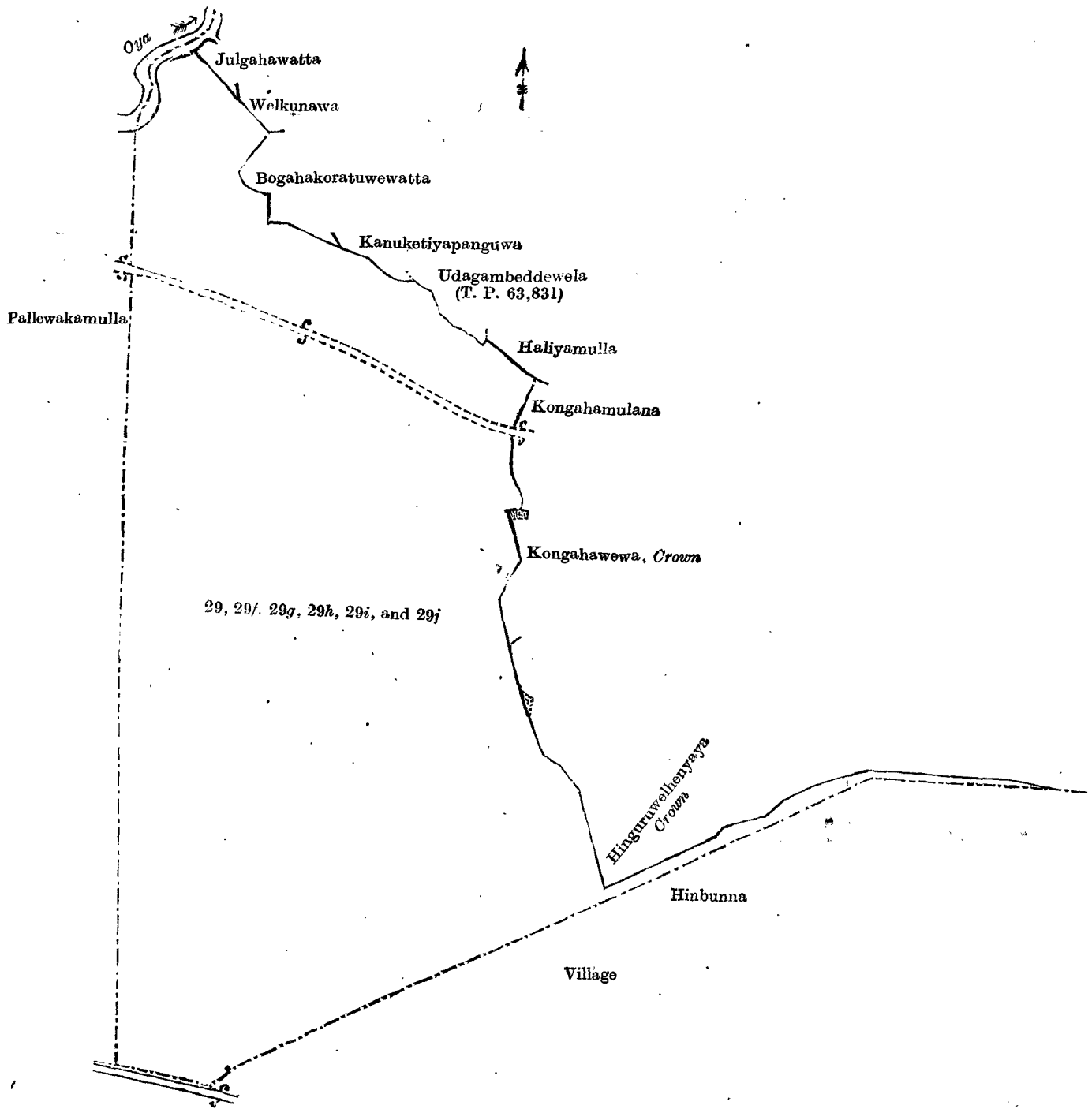
Description of the Land referred to.

The following lot situated in the village of Atapattugama, in the East Giruwa pattu of the Hambantota District, in the Southern Province, as described in the annexed diagram:—

Preliminary plan 421.

Situation: Atapattugama village in the East Giruwa pattu of the Hambantota District.

Lot.	Name of Land.	Extent, A. R. P.
2a ..	Palugodahena	.. 2 3 0



Surveyor-General's Office,
Colombo, June 28, 1910.

Scale of 8 Chains to an Inch.

J. B. M. RIDOUT,
for Surveyor-General.

and bounded as follows : on the north by an ela ; on the east by a footpath ; on the south by a footpath, Palugoda (admitted private) ; on the west by Palugoda (admitted private), Polangatelapelessa *alias* Punchiwela (admitted private).

September 10, 1910.

FREDERICK LEWIS,
Special Officer.



Surveyor-General's Office,
Colombo, August 17, 1910.

Scale of 8 Chains to an Inch.

J. B. M. RIDOUT,
for Acting Surveyor-General.

Hambantota S. O. No. 445.*

Order under Section 4, Sub-section (1), of "The Waste Lands Ordinances of 1897, 1899, 1900, and 1903,"
declaring Lands to be Crown Property.

In the matter of the lands commonly called or known as Kahatagahawattahena, Ketakalagahawattahena, situate in the village of Panganwilayaya, in the West Giruwa pattu of the Hambantota District, in the Southern Province, and of "The Waste Lands Ordinances of 1897, 1899, 1900, and 1903."

WHEREAS in pursuance of section 1 of the said Ordinances it was duly notified on August 27, 1909, that if no claim to the lands commonly called or known as Kahatagahawattahena, Ketakalagahawattahena, situate in the village of Panganwilayaya, in the West Giruwa pattu of the Hambantota District, in the Southern Province, containing in extent 1 acre 1 rood and 13 perches, and shown as lots 7a and 7b in preliminary plan 138, and in the annexed diagram, was made to Howard Orme Fox, Special Officer appointed under section 28 of the said Ordinances, within the period of three months from the date specified in such notice, such lands would be deemed the property of the Crown, and dealt with on account of the Crown (*vide* Notice No. 3,546):

And whereas Ekanayaka Kankanange Don Andris of Panganwilayaya made claim thereto, and whereas the said claimant has withdrawn his claim to the said lands, I, Howard Orme Fox, Special Officer appointed under section 28 of the said Ordinances, under and by virtue of the powers vested in me in that behalf by section 4 of the said Ordinances, do hereby on October 10, 1910, order and declare under section 4, sub-section (1), of the said Ordinances, that the said lands, as more fully described herein below, are the property of the Crown.

Description of the Lands referred to.

The following lots situated in the village of Panganwilayaya, in the West Giruwa pattu of the Hambantota District, in the Southern Province, as described in the annexed diagram:—

Preliminary plan 138. Vandyke sheet O/15/24-32.

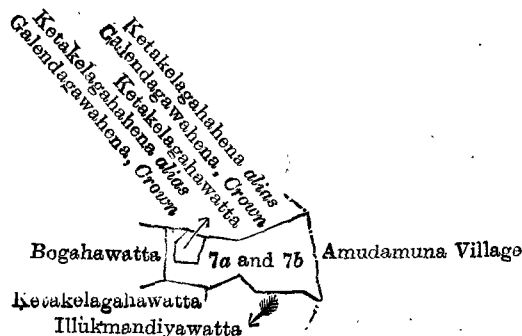
Situation: Panganwilayaya village in West Giruwa pattu of Hambantota District.

Lot.	Name of Land.	Extent, A. R. P.
7a	Kahatagahawattahena	0 3 4
7b	Ketakalagahawattahena	0 2 9
		1 1 13

and bounded as follows: on the north by Ketakalagahawattahena *alias* Galendagawattahena declared to be Crown property under the Waste Lands Ordinances, Ketakalagahawattahena claimed by Ekanayaka Kankanange Don Andris and the Crown and now granted at half-improved value, Ketakalagahawattahena *alias* Galendagawattahena declared to be Crown property under the Waste Lands Ordinances; on the east by the village limit of Amudamana; on the south by Illukmandiyawatta claimed by Ekanayakage Baba (private), Ketakalagawattahena claimed by Pedige Thomas Hami (private); on the west by Bogahawatta claimed by Dandeniya Kankanange Kalu Appu.

October 10, 1910.

H. O. Fox,
Special Officer.



Surveyor-General's Office,
Colombo, June 25, 1909.

Scale of 8 Chains to an Inch.

J. B. M. RIDOUT,
for Surveyor-General.

Anuradhapura S. O. No. 626.

Order under Section 2 of "The Waste Lands Ordinances of 1897, 1899, 1900, and 1903,"
declaring Lands to be Crown Property.

In the matter of the lands commonly called or known as Sinnakulattumaiyapiddi (burial ground), Sinnakulattuyaa-kadu, Caneramaravalavu, &c., situate in the village of Sinnakulam, in the Wilachchiya korale of the Nuwaragam palata, in the North-Central Province, and of "The Waste Lands Ordinances of 1897, 1899, 1900, and 1903."

THE notice required by section 1 of "The Waste Lands Ordinances of 1897, 1899, 1900, and 1903," having been duly published in manner prescribed by that section in respect of the above-named lands (*vide* Notice No. 3,792), and no claim having been made to the said lands or to any interest therein within the period of three months from the date specified in the said notice, I, John Still, Special Officer appointed under section 28 of the said Ordinances, under and by virtue of the powers vested in me in that behalf by section 2 of the said Ordinances, do hereby on October 11, 1910, order and declare that the said lands, as more fully described herein below, situate in the village of Sinnakulam, in the Wilachchiya korale of the Nuwaragam palata, in the North-Central Province, and shown as lots 195, 196, 197, 198, 199, and 200 in topographical plan 2 and in the annexed diagrams, and containing in extent 2 acres 2 roods and 4 perches, are the property of the Crown.

Description of the Lands referred to.


The following lots situated in the village of Sinnakulam, in the Wilachchiya korale of the Nuwaragam palata, in the North-Central Province, as described in the annexed diagrams:—

I.—Topographical plan 2.

Situation: Sinnakulam village in Wilachchiya korale of Nuwaragam palata.

Lot.	Name of Land.	Extent, A. R. P.
195	Sinnakulattumaiyapiddi (burial ground)	0 1 18

and bounded as follows: on the north, east, south, and west by Sinnakulattucholaikadu (jungle) declared to be Crown property under the Waste Lands Ordinances.

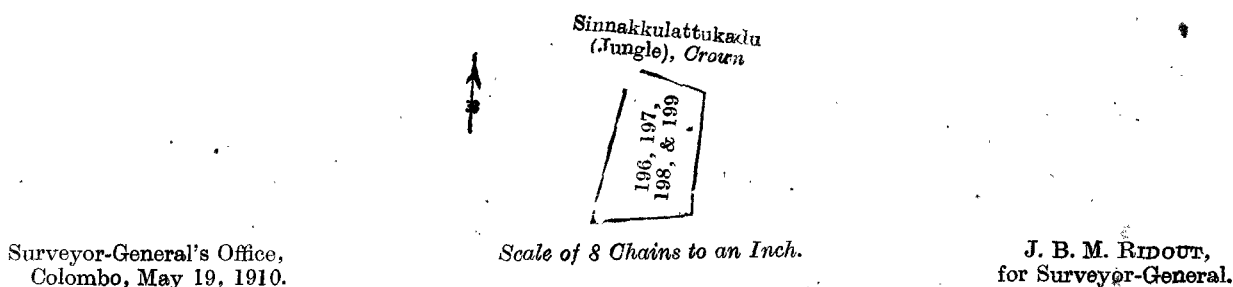


II.—Topographical plan 2.

Situation : Sinnakulam village in Wilachchiya korale of Nuwaragam palata.

Lot.	Name of Land.	Extent, A. R. P.	Lot.	Name of Land.	Extent, A. R. P.
196	Sinnakulattayaarkadu	1 3 18	199	Sinnakullattu Palaimaravalavu	0 0 17
197	Caneramaravalavu	0 0 19			
198	Kaikaritodam	0 0 4			2 0 18

and bounded as follows : on the north, east, south, and west by Sinnakulattakadu (jungle) declared to be Crown property under the Waste Lands Ordinances.



III.—Topographical plan 2.

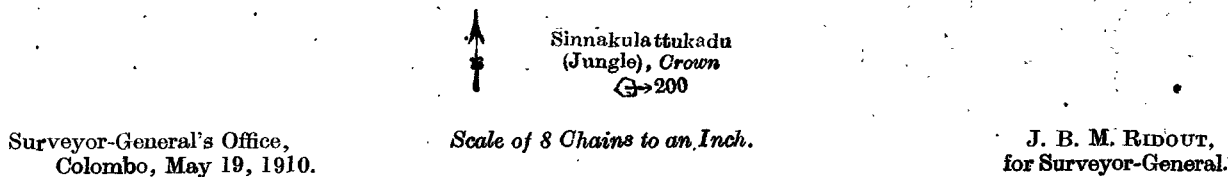
Situation : Sinnakulam village in Wilachchiya korale of Nuwaragam palata.

Lot.	Name of Land.	Extent, A. R. P.
200	Ayansinnatambyvalavu	0 0 8

and bounded as follows : on the north, east, south, and west by Sinnakulattukadu (jungle) declared to be Crown property under the Waste Lands Ordinances.

October 11, 1910.

JOHN STILL,
Special Officer.



Ratnapura S. O. No. 13.

Order under Section 4, Sub-section (1), of "The Waste Lands Ordinances of 1897, 1899, 1900, and 1903."

In the matter of the land commonly called or known as Mahadeniya Millagahadeniya, situate in the village of Palawela, in the Nawadun korale of the Ratnapura District, in the Province of Sabaragamuwa, and of "The Waste Lands Ordinances of 1897, 1899, 1900, and 1903."

WHEREAS in pursuance of section 1 of the said Ordinances it was duly declared and notified on September 17, 1909, that if no claim to the land commonly called or known as Mahadeniya Millagahadeniya, situate in the village of Palawela, in the Nawadun korale of the Ratnapura District, in the Province of Sabaragamuwa, containing in extent 4 acres 3 roods and 36 perches and shown as lot 7 in preliminary plan 60, and in the annexed diagram, was made to John George Fraser, Special Officer appointed under section 28 of the said Ordinances, within the period of three months from the date specified in the said notice, such land would be declared the property of the Crown, and dealt with on account of the Crown. (*vide* Notice No. 3,578):

And whereas (1) Egodayalaye Pinsetuwa, (2) Egodayalaye Kiri Bantina, (3) Egodayalaye Heen Kira, and (4) Egodayalaye Lamin Kira, all of Palawela made claim thereto, and I, John George Fraser, Special Officer appointed under section 28 of the said Ordinances, made due inquiry into such claims; and whereas the said claimants and I, with the consent of His Excellency the Governor, came to agreements in writing dated February 23 and 25, 1910, respectively, concerning the said land, under section 4, sub-section (1), of the said Ordinances, whereby it was agreed that the said claimants should be declared the purchasers of the said land upon payment, on or before May 23, 1910, to the Government Agent of Ratnapura at Ratnapura Kachcheri, of a sum of Thirty-three rupees and Seventy-five cents (Rs. 33.75) only as the purchase amount of the said land; and whereas the said amount has been duly paid by the said claimants, they are hereby, in pursuance of the agreement afore-mentioned, declared to be the purchasers of the said land, as more fully described herein below.

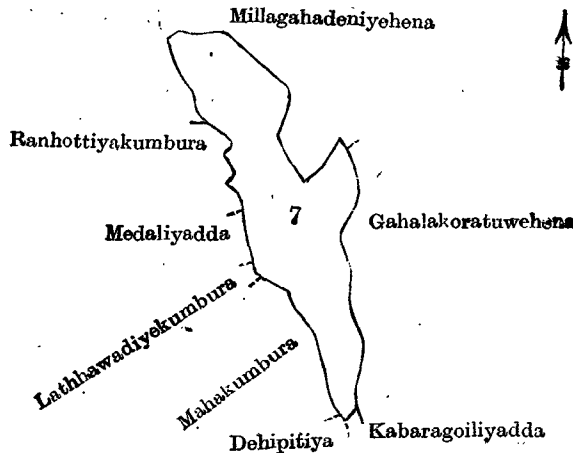
Description of the Land referred to.

The land commonly called or known as Mahadeniya Millagahadeniya, situated in the village of Palawela, in the Nawadun korale of the Ratnapura District, in the Province of Sabaragamuwa, containing in extent 4 acres 3 roods and 36 perches, shown as lot 7 in preliminary plan 60 and in the annexed diagram, and bounded as follows: on the north by Milagahadeniyehena claimed by Kattadiyalage Gunahonda; on the east by Gahalakoratuwehena claimed by Egodayala Heen Kira; on the south by Kaharagoiliyadda claimed by Egoda Welage Kirihata and others, Dehipitiya claimed by Udageiyala Gunasiriya and others; on the west by Mahakumbura claimed by Ihalawatte Podihamy, Lathhawadiyekumbura claimed by Egodawelage Kiri Bantina, Medaliyadda claimed by Egodawelage Heenkira, Ranhottiyakumbura claimed by Deladurayalage Dingiri and others, Millagahadeniyehena claimed by Kattadiyalage Gunahonda.

November 8, 1910.

J. G. FRASER,
Special Officer.

Sheets L/24/2-10 and L/24/18-26.



Surveyor-General's Office,
Colombo, August 16, 1909.

Scale of 8 Chains to an Inch.

J. B. M. RIDOUT,
for Surveyor-General

Order under Section 4, Sub-section (1), of "The Waste Lands Ordinances of 1897, 1899, 1900, and 1903," declaring Lands to be Crown Property.

In the matter of the lands commonly called or known as Pansalawattagawadeniya, situate in the village of Pasgoda, in the Morawak korale of the Matara District, in the Southern Province, and of "The Waste Lands Ordinances of 1897, 1899, 1900, and 1903."

WHEREAS in pursuance of section 1 of the said Ordinances it was duly notified on June 24, 1910, that if no claim to the lands commonly called or known as Pansalawattagawadeniya, situate in the village of Pasgoda, in the Morawak korale of the Matara District, in the Southern Province, containing in extent 1 acre and 21 perches, and shown as lots 133, 136, and 137 in block survey preliminary plan 21, as described in the annexed diagrams, was made to the Assistant Government Agent of the Matara District, within the period of three months from the date specified in such notice, such lands would be deemed the property of the Crown, and dealt with on account of the Crown (*vide* Notice No. 3,775):

And whereas Gunaratna Terunnanse of Pasgoda temple made claim thereto; and whereas the said claimant has withdrawn his claim to the said lands, I, William Loring Kindersley, Assistant Government Agent of the Matara District of the Southern Province, under and by virtue of the powers vested in me in that behalf by section 4 of the said Ordinances, do hereby on October 10, 1910, order and declare, under section 4, sub-section (1), of the said Ordinances, that the said lands, as more fully described herein below, are the property of the Crown.

Description of the Lands referred to.

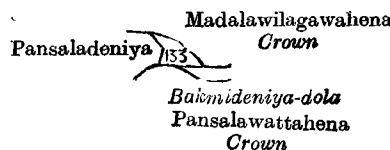
The following lots situated in the village of Pasgoda, in Morawak korale of the Matara District, in the Southern Province, as described in the annexed diagrams:—

I.—Preliminary plan 21. Field sheet O/15/20-28.

Situation: Pasgoda village in Morawak korale of Matara District.

Lot.	Name of Land.	Extent, A. R. P.
133	Pansalawattagawadeniya	0 0 21

and bounded as follows: on the north and east by Madalawilagawahena declared Crown; on the south by Bakmideniya-dola and Pansalawattahena declared Crown; and on the west by Pansaladeniya claimed by Gunaratna Terunnanse.



Surveyor-General's Office,
Colombo, June 15, 1909.

Scale of 8 Chains to an Inch.


J. B. M. RIDOUT,
for Surveyor-General

II.—Preliminary plan 21. Field sheet O/15/36-44.

Situation : Pasgoda village in Morawak korale of Matara District.

Lot.	Name of Land.	Extent, A. R. P.
136	Pansalawattagawadeniya	0 1 5

and bounded as follows : on the north, east, and south by Pansalawattahena declared Crown ; and on the west by Pansaladeniya claimed by Gunaratne Terunnanse.



Scale of 8 Chains to an Inch.

Surveyor-General's Office,
Colombo, June 15, 1909.

J. B. M. RIDOUT,
for Surveyor-General.

III.—Preliminary plan 21. Field sheet O/15/36-44.

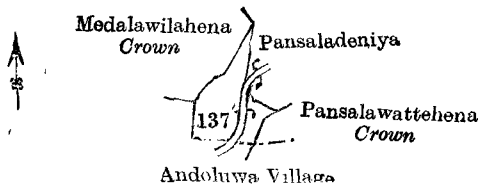
Situation : Pasgoda village in Morawak korale of Matara District.

Lot.	Name of Land.	Extent, A. R. P.
137	Pansalawattagawadeniya	0 2 35

and bounded as follows : on the north by Medalawilahena declared Crown ; on the east by Pansaladeniya claimed by Gunaratne Terunnanse and Pansalawattahena declared Crown ; on the south by the village limit of Andoluwa ; and on the west by the village limit of Andoluwa and Medalawilahena declared Crown.

Matara Kachcheri,
October 10, 1910.

W. L. KINDERSLEY,
Assistant Government Agent.



Scale of 8 Chains to an Inch.

Surveyor-General's Office,
Colombo, June 15, 1909.

J. B. M. RIDOUT,
for Surveyor-General.