

Ceylon Government Gazette

Published by Authority.

No. 6,413 — FRIDAY, DECEMBER 2, 1910.

PART I.—General: Minutes, Proclamations, Appointments,
and General Government Notifications.

PART II.—Legal and Judicial.

PART III.—Provincial Administration.

PART IV.—Land Settlement.

PART V.—Mercantile, Marine, Municipal, Local, &c.

Separate paging is given to each Part in order that it may be filed separately.

Part IV.—Land Settlement.

	PAGE		PAGE
Preliminary Notices	1167	Final Orders	—

PRELIMINARY NOTICES.

Matara Notice No. 3,934.

Notice under "The Waste Lands Ordinances of 1897, 1899, 1900, and 1903."

TAKE notice that unless within three months from December 2, 1910, the persons, if any, who claim any interest in the lands hereinafter mentioned or in any one or more of such lands make claim in person to the said lands or any of them or to some interest therein to the Assistant Government Agent of the Matara District, in the Southern Province, at the Matara Kachcheri:

Such Assistant Government Agent, in pursuance of the powers vested in him by "The Waste Lands Ordinances of 1897, 1899, 1900, and 1903," will declare by writing under his hand that the said lands or such of them, as to which no claim has been made, are the property of the Crown.

W. L. KINDERSLEY,
Assistant Government Agent.

Description of the Lands referred to.

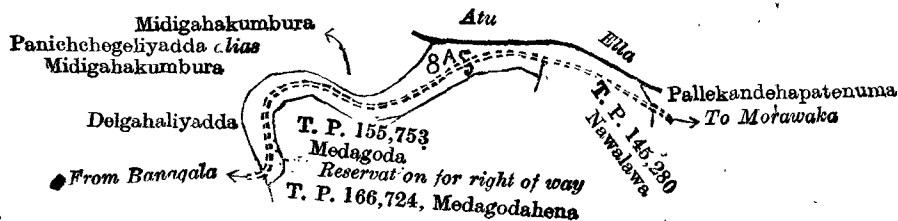
The following lots situated in the village of Alapaladeniya, in Palle pattu of Morawak korale of the Matara District, in the Southern Province, as described in the annexed diagrams:—

I.—Block survey preliminary plan 9. Field sheet O/14/6-14.

Situation: Alapaladeniya village in Palle pattuwa of Morawak korale, Matara District.

Lot.	Name of Land	Extent, A. R. P.
8a	Gamagegoda and Medagoda	2 0 15

and bounded as follows: on the north by Panichegeliyadda *alias* Midigahakumbura claimed by Don Adrian Dahanayaka, Midigahakumbura claimed by D. J. W. Dahanayaka and Atuella; on the east by Pallekandekapatenuma claimed by D. J. W. Dahanayaka and road from Banagala to Morawaka; on the south by T. P. 145,280, Nawala, and T. P. 155,753 Medagoda, and T. P. 166,724, Medagodahena; on the west by Delgahaliyadda claimed by Don Anderis Dahanayaka.



Surveyor-General's Office,
Colombo, September 20, 1906.

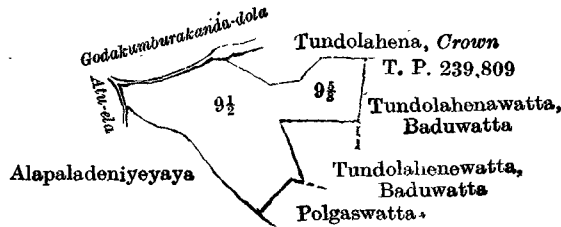
C. MEADEN,
for Surveyor-General.

II.—Block survey preliminary plan 9. Field sheet O/14/6-14.

Situation : Alapaladeniya village in Palle pattuwa of Morawak korale Matara District.

Lot.	Name of Land.	Extent, A. R. P.
9½	Tundolehena	2 1 35
9½	Do.	0 3 10
		3 1 5

and bounded as follows : on the north by Godekumburakandadola and Tundolahena declared to be Crown property under the Waste Lands Ordinances ; on the east by T. P. 239,809, Tundolehenewatta, Baduwatta claimed by heirs of Don Andris Wijesekera Dahanayaka and others ; on the south by Tundolahenewatta, Baduwatta claimed by heirs of Don Andris Wijesekera Dahanayaka and others, and Polgaswatta claimed by heirs of Don Andris Wijesekera Dahanayaka and others ; on the west by Alapaladeniyayaya claimed by heirs of Don Andris Wijesekera Dahanayaka and others, and the Atu-ela.



Scale of 8 Chains to an Inch.

Surveyor-General's Office,
Colombo, November 30, 1909.

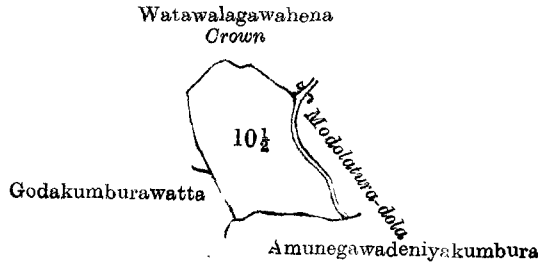
J. B. M. RIDOUT,
for Surveyor-General.

III.—Block survey preliminary plan 9. Field sheet O/14/6-14.

Situation : Alapaladeniya village in Palle pattuwa of Morawak korale, Matara District.

Lot.	Name of Land.	Extent, A. R. P.
10½	Tundolehena	2 2 7

and bounded as follows : on the north by Watawalagawahena declared to be Crown property under the Waste Lands Ordinances ; on the east by Modalaturedola ; on the south by Amunegawadeniyekumbura claimed by Dahanayaka Atukoralage Don Carolis and others ; on the west by Godakumburawatta claimed by Godakumburage Baba Appu and others, and Watawalagawahena declared to be Crown property under the Waste Lands Ordinances.



Scale of 8 Chains to an Inch.

Surveyor-General's Office,
Colombo, September 20, 1906.

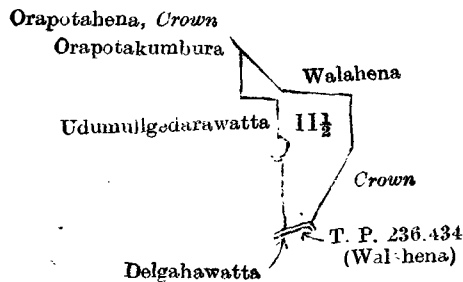
C. MEADEN,
for Surveyor-General.

IV.—Block survey preliminary plan 9. Field sheet O/14/6-14.

Situation : Alapaladeniya village in Palle pattuwa of Morawak korale, Matara District.

Lot.	Name of Land.	Extent, A. R. P.
11½	Welchena alias Udumullagederahena	1 2 30

and bounded as follows : on the north by Orapotahena and Walshena declared to be Crown property under the Waste Lands Ordinances ; on the east by Walshena declared to be Crown property under the Waste Lands Ordinances ; on the south by T. P. 236,434 (Walshena), and Delgahawatta claimed by Dahanayaka Atukoralage Don Carolis ; on the west by Udumullagederawatta claimed by Dahanayaka Atukoralage Don Carolis, and Orapotakumbura claimed by Dahanayaka Atukoralage Don Carolis.



Scale of 8 Chains to an Inch.

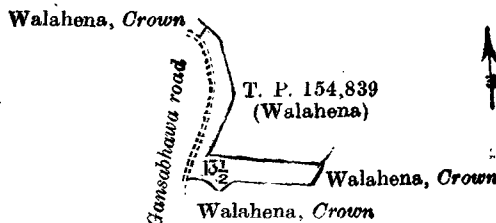
Surveyor-General's Office,
Colombo, September 20, 1906.

C. MEADEN,
for Surveyor-General.

V.—Block survey preliminary plan 9. Field sheet O/14/6-14.
 Situation : Alapaladeniya village in Palle pattuwa of Morawak korale, Matara District.

Lot.	Name of Land.	Extent, A. R. P.
13 $\frac{1}{2}$	Walahena	0 3 31

and bounded as follows : on the north by Walahena declared to be Crown property under the Waste Lands Ordinances and T. P. 154,839 (Walahena) ; on the east by T. P. 154,839 (Walahena) and Walahena declared Crown ; on the south by Walahena declared Crown ; on the west by Gansabhawa road.



Scale of 8 Chains to an Inch.


Surveyor-General's Office,
 Colombo, September 20, 1906.

C. MEADEN,
 for Surveyor-General.

VI.—Block survey preliminary plan 9. Field sheet O/14/6-14.
 Situation : Alapaladeniya village in Palle pattuwa of Morawak korale, Matara District.

Lot.	Name of Land.	Extent, A. R. P.
13 $\frac{1}{2}$ a	Walahena	0 0 10

and bounded as follows : on the north and east by Walahena declared to be Crown property under the Waste Lands Ordinances ; on the south and west by Walahena in T. P. 154,839.



Scale of 8 Chains to an Inch.

Surveyor-General's Office,
 Colombo, September 20, 1906.

C. MEADEN,
 for Surveyor-General.