

Ceylon Government Gazette

Published by Authority.

No. 6,414 — FRIDAY, DECEMBER 9, 1910.

PART I.—General: Minutes, Proclamations, Appointments,
and General Government Notifications.

PART II.—Legal and Judicial.

PART III.—Provincial Administration.

PART IV.—Land Settlement.

PART V.—Mercantile, Marine, Municipal, Local, &c.

Separate paging is given to each Part in order that it may be filed separately.

Part IV.—Land Settlement.

	PAGE	PAGE
Preliminary Notices	1171	Final Orders 1172

PRELIMINARY NOTICES.

Matara Notice No. 3,935.

Notice under "The Waste Lands Ordinances of 1897, 1899, 1900, and 1903."

TAKE notice that unless within three months from December 9, 1910, the persons, if any, who claim any interest in the land hereinafter mentioned appear before the Assistant Government Agent of the Matara District, at the Matara Kachcheri, and make claim to the said land or to some interest therein :

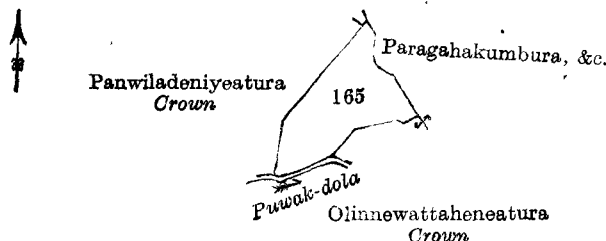
Such Assistant Government Agent, in pursuance of the powers in him vested by "The Waste Lands Ordinances of 1897, 1899, 1900, and 1903," will declare by writing under his hand that the said land, to which no claim has been made, is the property of the Crown.

W. L. KINDERSLEY,
Assistant Government Agent.

Description of the Land referred to.

The land commonly called or known as Demoderawatta, situated in the village of Ginneliya, in the Morawak korale of the Matara District, Southern Province, containing in extent 1 acre 2 roods and 32 perches, shown as lot 165 in block survey preliminary plan 22, and in the annexed certified tracing therefrom, and bounded as follows : on the north by Paragahakumbura, &c., claimed by R. Babe and others ; on the east by Paragahakumbura, &c., claimed by R. Babe and others ; on the south by Paragahakumbura, &c., claimed by R. Babe and others, and Olinnewattaheneatura declared Crown, and Puwak-dola ; on the west by Panwiladeniyeatara declared Crown.

Field sheet O/10/54-62.



Surveyor-General's Office,
Colombo, June 10, 1910.

Scale of 8 Chains to an Inch.

J. B. M. RIDOUT,
for Surveyor-General.

FINAL ORDERS.

Matara S. O. No. 1,532.

**Order under Section 2 of "The Waste Lands Ordinances of 1897, 1899, 1900, and 1903,"
declaring Lands to be Crown Property.**

In the matter of the lands commonly called or known as Narangahahena, Amatiyahena, Eriyadolahena (reservation for path), Tambarangallegodakandiya, Dodangaswalakadawattehena, Puhugahahena, Munkoratuwa, situate in the village of Kebiliyapola, in the Kandaboda pattu of the Matara District, in the Southern Province, and of "The Waste Lands Ordinances of 1897, 1899, 1900, and 1903."

THE notice required by section 1 of "The Waste Lands Ordinances of 1897, 1899, 1900, and 1903," having been duly published in manner prescribed by that section in respect of the above-named lands (*vide* Notice No. 3,318), and no claim having been made to the said lands or to any interest therein within the period of three months from the date specified in the said notice, I, Howard Orme Fox, Special Officer appointed under section 28 of the said Ordinances, under and by virtue of the powers vested in me in that behalf by section 2 of the said Ordinances, do hereby on October 8, 1910, order and declare that the said lands, as more fully described herein below, situate in the village of Kebiliyapola, in the Kandaboda pattu of the Matara District, in the Southern Province, and shown as lots 60, 81e, 114, 669, 81j, and 6 in preliminary plan 176, and in the annexed diagrams, and containing in extent 4 acres 3 roods and 6 perches, are the property of the Crown.

Description of the Lands referred to.

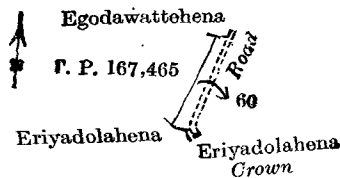
The following lots situated in the village of Kebiliyapola, in the Kandaboda pattu of the Matara District, in the Southern Province, as described in the annexed diagrams:—

I.—Preliminary plan 176. Field sheet O/20/38-46.

Situation: Kebiliyapola village in the Kandaboda pattu of the Matara District.

Lot.	Name of Land.	Extent, A. R. P.
60	Narangahahena	0 0 35

and bounded as follows: on the north by Egodawattehena claimed by Endagamage Jayanhamy and others; on the east by a road; on the south by Eriyadolahena claimed by the Crown and now belonging to the Crown, Eriyadolahena sold by the Crown to D. S. S. Wijesundara and another; on the west by T. P. 167,465.



Surveyor-General's Office,
Colombo, January 10, 1908.

Scale of 8 Chains to an Inch.

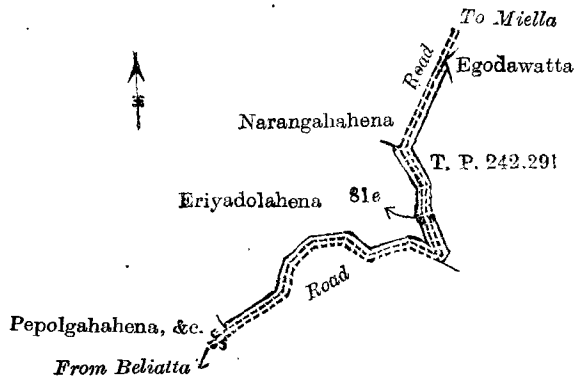
J. B. M. RIDOUT,
for Surveyor-General

II.—Preliminary plan 176. Field sheet O/20/38-46.

Situation: Kebiliyapola village in the Kandaboda pattu of the Matara District.

Lot.	Name of Land.	Extent, A. R. P.
81e	Amatiyahena, Eriyadolahena (reservation for path)	0 1 15

and bounded as follows: on the north by Eriyadolahena sold by the Crown, Narangahahena claimed by Weerasin Liyanage Don Lewis and now belonging to the Crown, the road from Beliatta to Miella, Egodawatta claimed by Endagamage Jayanhamy and others; on the east by T. P. 242,291; on the south by the road from Miella to Beliatta; on the west by Pepolgahahena, &c., sold by the Crown to Ranaweera Kankanange Don Andiris Appu and others.



Surveyor-General's Office,
Colombo, January 9, 1908.

Scale of 8 Chains to an Inch.

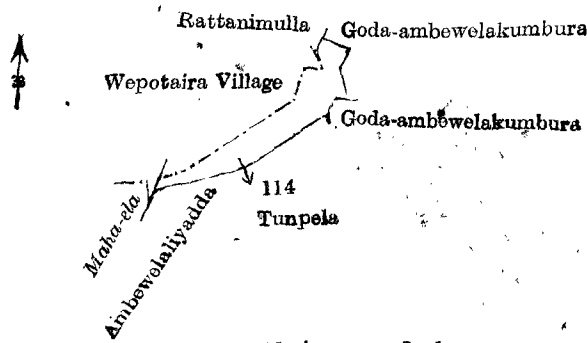
J. B. M. RIDOUT,
for Surveyor-General

III.—Preliminary plan 176. Field sheet O/20/38-46.

Situation: Kebiliyapola village in the Kandaboda pattu of the Matara District.

Lot.	Name of Land.	Extent, A. R. P.
114	Tambarangallegodakandiya	1 0 2

and bounded as follows: on the north and east by Godambawelakumbura claimed by Jayasundara Don Andiris and others; on the south by Tumpela claimed by Hewaradage Caro and others, Ambewelaliyadda claimed by Jayasundara Arachchige Don Andiris and others; on the west by the Maha-ela, the village limit of Wepotaira, Rattanimulla claimed by Hewa-mainatuge Janisa and others.



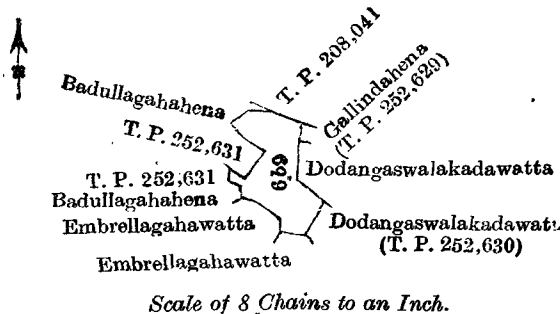
Surveyor-General's Office,
Colombo, January 10, 1908.

J. B. M. RIDOUT,
for Surveyor-General.

IV.—Preliminary plan 176. Field sheet O/20/38-46.
Situation: Kebiliyapola village in Kandaboda pattu of Matara District.

Lot.	Name of Land.	Extent, A. R. P.
669	Dodangaswalakadawattehena	1 0 20

and bounded as follows: on the north by Badullagahahena (T. P. 252,631) granted at half-improved value (T. P. 208,041; on the east by Gallindahena (T. P. 252,629) granted at half-improved value, Dodangaswalakadawatta claimed by G. Wickramage Carolis and others, Dodangaswalakadawatta (T. P. 252,630) granted at half-improved value; on the south by Embrellagahawatta claimed by Kebiliyapolagamage Jayanhamy; on the west by Embrellagahawatta claimed by A. K. Alwis, Badullagahahena (T. P. 252,631) granted at half-improved value.



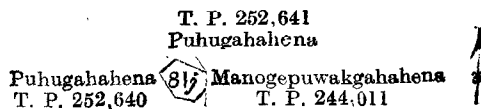
Surveyor-General's Office,
Colombo, October 13, 1908.

J. B. M. RIDOUT,
for Acting Surveyor-General.

V.—Preliminary plan 176. Field sheet O/20/38-46.
Situation: Kebiliyapola village in the Kandaboda pattu of the Matara District.

Lot.	Name of Land.	Extent, A. R. P.
81j	Puhugahahena	0 0 38

and bounded as follows: on the north by Puhugahahena (T. P. 252,641) sold by the Crown; on the east by Managepuwakgahahena (T. P. 244,011) sold by the Crown; on the south and west by Puhugahahena (T. P. 252,640) sold by the Crown.



Surveyor-General's Office,
Colombo, October 13, 1908.

J. B. M. RIDOUT,
for Acting Surveyor-General.

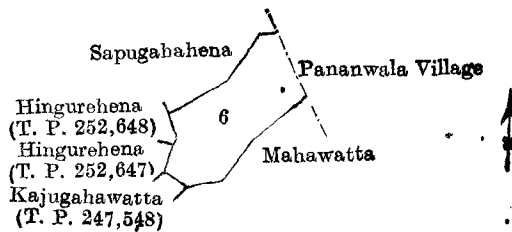
VI.—Preliminary plan 176. Field sheet O/20/38-46.
Situation: Kebiliyapola village in the Kandaboda pattu of the Matara District.

Lot.	Name of Land.	Extent, A. R. P.
6	Munkoratuwa	1 3 16

and bounded as follows: on the north by Sapugahahena claimed by Kasturi Arachchige Don Juwanis and others; on the east by the village limit of Pananwala; on the south by Mahawatta claimed by Kasturi Arachchige Don Juwanis and others; on the west by Kajugahawatta (T. P. 247,548), Hingurehena (T. P. 252,647), Hingurehena (T. P. 252,648).

October 8, 1910.

H. O. FOX,
Special Officer.



Surveyor-General's Office,
Colombo, October 13, 1908.

J. B. M. RIDOUT,
for Surveyor-General.

Matara S. O. No. 1,533.

**Order under Section 2 of "The Waste Lands Ordinances of 1897, 1899, 1900, and 1903,"
declaring Lands to be Crown Property.**

In the matter of the lands commonly called or known as Rawanadeniyaudamullehena, Rawanadeniyemedakuttiya, Sapugahadeniyehena, Rawanadeniyeatmaga, Dikdeniyehena, Etakehelhena, and Wewagawawatta, situate in the village of Iriyatota, in the Gangaboda pattu of the Matara District, in the Southern Province, and of "The Waste Lands Ordinances of 1897, 1899, 1900, and 1903."

THE notice required by section 1 of "The Waste Lands Ordinances of 1897, 1899, 1900, and 1903," having been duly published in manner prescribed by that section in respect of the above-named lands (*vide* Notice No. 3,489), and no claim having been made to the said lands or to any interest therein within the period of three months from the date specified in the said notice, I, John Still, Special Officer appointed under section 28 of the said Ordinances, under and by virtue of the powers vested in me in that behalf by section 2 of the said Ordinances, do hereby on September 20, 1910, order and declare that the said lands, as more fully described herein below, situate in the village of Iriyatota, in the Gangaboda pattu of the Matara District, in the Southern Province, and shown as lots 2, 3, 4, 5, 9, 10, 30, 33 in preliminary plan 183 and in the annexed diagrams, and containing in extent 8 acres 3 roods and 7½ perches, are the property of the Crown.

Description of the Lands referred to.

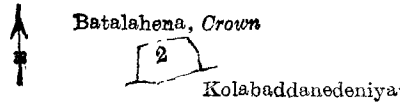
The following lots situated in the village of Iriyatota, in the Gangaboda pattu of the Matara District, in the Southern Province, as described in the annexed diagrams:—

I.—Preliminary plan 183. Sheet O/20/35-43.

Situation: Iriyatota village in the Gangaboda pattu of the Matara District.

Lot.	Name of Land.	Extent, A. R. P.
2	Rawanadeniyaudamullehena	0 1 15½

and bounded as follows: on the north and east by Batalahena belonging to the Crown; on the south by Kolabaddanedeniya claimed by Malawala Arachchige Don Abraham; on the west by Batalahena belonging to the Crown.



Surveyor-General's Office,
Colombo, September 1, 1910.

Scale of 8 Chains to an Inch.

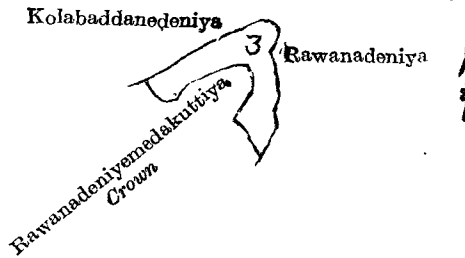
J. B. M. RIDOUT,
for Acting Surveyor-General.

II.—Preliminary plan 183. Sheet O/20/35-45.

Situation: Iriyatota village in the Gangaboda pattu of the Matara District.

Lot.	Name of Land.	Extent, A. R. P.
3	Rawanadeniyemedakuttiya	1 0 17

and bounded as follows: on the north by Kolabaddanedeniya claimed by Malawala Arachchige Don Abraham; on the east by Rawanadeniya claimed by Mohottige Don Babun Appu and others; on the south and west by Rawanadeniyemedakuttiya belonging to the Crown.



Surveyor-General's Office,
Colombo, September 1, 1910.

Scale of 8 Chains to an Inch.

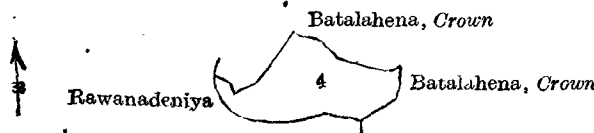
J. B. M. RIDOUT,
for Acting Surveyor-General.

III.—Preliminary plan 183. Sheet O/20/35-43.

Situation: Iriyatota village in the Gangaboda pattu of the Matara District.

Lot.	Name of Land.	Extent, A. R. P.
4	Rawanadeniyemedakuttiya	1 2 11½

and bounded as follows: on the north by Batalahena belonging to the Crown; on the east by Batalahena belonging to the Crown; on the south by Batalahena belonging to the Crown, Rawanadeniya claimed by Mohottige Don Babun Appu and others; on the west by Rawanadeniya claimed by Mohottige Don Babun Appu and others.



Surveyor-General's Office,
Colombo, September 1, 1910.

Scale of 8 Chains to an Inch.

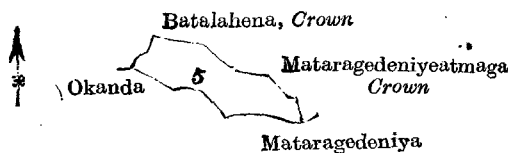
J. B. M. RIDOUT,
for Acting Surveyor-General.

IV.—Preliminary plan 183. Field sheet O/20/35-43.

Situation : Iriyatota village in the Gangaboda pattu of the Matara District.

Lot.	Name of Land.	Extent, A. R. P.
5	Sapugahadeniyehena	1 0 10½

and bounded as follows : on the north by Batalahena belonging to the Crown, Mataragedeniyeatmaga belonging to the Crown; on the east by Mataragedeniyeatmaga belonging to the Crown; on the south by Mataragedeniya claimed by Ranatunga Appuhamy, Okanda claimed by Gurutenna Pansala and others; on the west by Batalahena belonging to the Crown.



Surveyor-General's Office,
Colombo, September 1, 1910.

Scale of 8 Chains to an Inch.


J. B. M. RIDOUT,
for Acting Surveyor-General.

V.—Preliminary plan 183. Field sheet O/20/35-43.

Situation : Iriyatota village in the Gangaboda pattu of the Matara District.

Lot.	Name of Land.	Extent, A. R. P.
9	Rawanadeniyeatmaga	0 1 22

and bounded as follows : on the north by Rawanadeniya claimed by Mohottige Don Babun Appu and others; on the east, south, and west by Rawanadeniyemedakuttiya belonging to the Crown.



Surveyor-General's Office,
Colombo, September 1, 1910.

Scale of 8 Chains to an Inch.

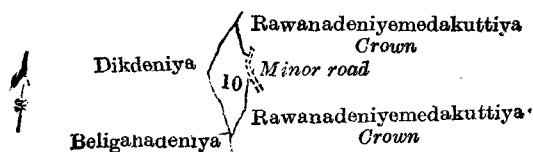
J. B. M. RIDOUT,
for Acting Surveyor-General.

VI.—Preliminary plan 183. Sheet O/20/35-43.

Situation : Iriyatota village in the Gangaboda pattu of the Matara District.

Lot.	Name of Land.	Extent, A. R. P.
10	Dikdeniyehena	0 1 24

and bounded as follows : on the north by Dikdeniya claimed by Don Abraham, Rawanadeniyemedakuttiya belonging to the Crown; on the east by a minor road, Rawanadeniyemedakuttiya belonging to the Crown; on the south by Rawanadeniyemedakuttiya belonging to the Crown, Betigahadeniya claimed by Malawala Arachchige Don Abraham; on the west by Dikdeniya claimed by Don Abraham.



Surveyor-General's Office,
Colombo, September 1, 1910.

Scale of 8 Chains to an Inch.

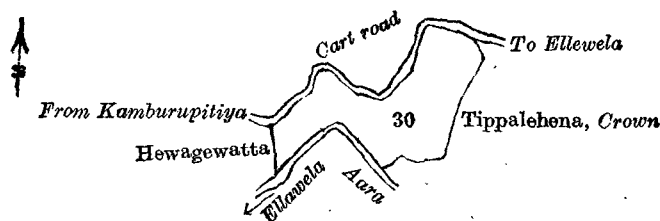
J. B. M. RIDOUT,
for Acting Surveyor-General.

VII.—Preliminary plan 183. Sheet O/20/35-43.

Situation : Iriyatota village in the Gangaboda pattu of the Matara District.

Lot.	Name of Land.	Extent, A. R. P.
30	Etakehelhena	2 2 7

and bounded as follows : on the north by a cart road from Kamburupitiya to Ellewela; on the east by Tippalehena belonging to the Crown; on the south by Tippalehena belonging to the Crown, Ellawela-aara; on the west by Hewagewatta claimed by Samarasinghe Gunasekera Liyanage Don Mendris.



Surveyor-General's Office,
Colombo, September 1, 1910.

Scale of 8 Chains to an Inch.

J. B. M. RIDOUT,
for Acting Surveyor-General.

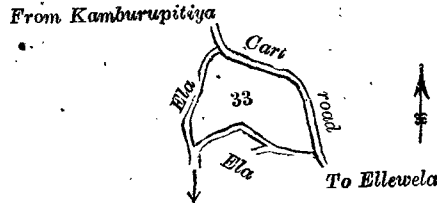
VIII.—Preliminary plan 183. Sheet O/20/35-43.

Situation: Iriyatota village in the Gangaboda pattu of the Matara District.

Lot.	Name of Land.	Extent, A. R. P.
33	Wewagawawatta	1 1 20

and bounded as follows: on the north and east by cart road from Kamburupitiya to Ellewela; on the south and west by an ela.

September 20, 1910.

JOHN STILL,
Special Officer.

Scale of 8 Chains to an Inch.

Surveyor-General's Office,
Colombo, September 1, 1910.J. B. M. RIDOUT,
for Acting Surveyor-General.

Matara S. O. No. 1,534.

Order under Section 4, Sub-section (1), of "The Waste Lands Ordinances of 1897, 1899, 1900, and 1903,"
declaring Lands to be Crown Property.

In the matter of the lands commonly called or known as Horabokkehena, Peellawattehena, &c., situate in the village of Mahalpe, in the Kandaboda pattu of the Matara District, in the Southern Province, and of "The Waste Lands Ordinances of 1897, 1899, 1900, and 1903."

WHEREAS in pursuance of section 1 of the said Ordinances it was duly notified on August 23, 1907, that if no claim to the lands commonly called or known as Horabokkehena, Peellawattehena, &c., situate in the village of Mahalpe, in the Kandaboda pattu of the Matara District, in the Southern Province, containing in extent 233 acres and 20 perches, and shown as lots 10, 10f, and 10g in preliminary plan 99 and in the annexed diagram, was made to Walter Ernest Wait, Special Officer appointed under section 28 of the said Ordinances, within the period of three months from the date specified in such notice, such lands would be declared the property of the Crown, and dealt with on account of the Crown (*vide* Notice No. 2,806):

And whereas (1) Dallowela Hewa Hakuruge Babuwe of Mahalpe, (2) Don Andreas Kumasaru of Horapawita, (3) Andreas Cornelis Wickramasekera Rajapaksa of Mahalpe, (4) Don Theodoris Kumasaru of Horapawita, (5) Don William Wickramasekera Rajapakse Wimalagunaratne of Mahalpe, (6) Liyana Tantirigamage Don Cornelis of Bammunugama, (7) Hewa Gurusinge Wattu of Pallawela, (8) Hewa Gurusinge Peya of Mahalpe made claim thereto, and whereas the said claimants have withdrawn their claims to the said lands, I, Howard Orme Fox, Special Officer appointed under section 28 of the said Ordinances, under and by virtue of the powers vested in me in that behalf by section 4 of the said Ordinances, do hereby on September 29, 1910, order and declare under section 4, sub-section (1), of the said Ordinances, that the said lands, as more fully described herein below, are the property of the Crown.

Description of the Lands referred to.

The following lots situated in the village of Mahalpe, in the Kandaboda pattu of the Matara District, in the Southern Province, as described in the annexed diagram:—

Preliminary plan 99.
Situation: Mahalpe village in Kandaboda pattu of Matara District.

Lot.	Name of Land.	Extent, A. R. P.
10	Horabokkehena, Peellawattehena, &c.	233 0 8
10f	Peellawattehena	9 0 0
10g	Peellawattehena (stream reservation)	1 0 12
		233 0 20

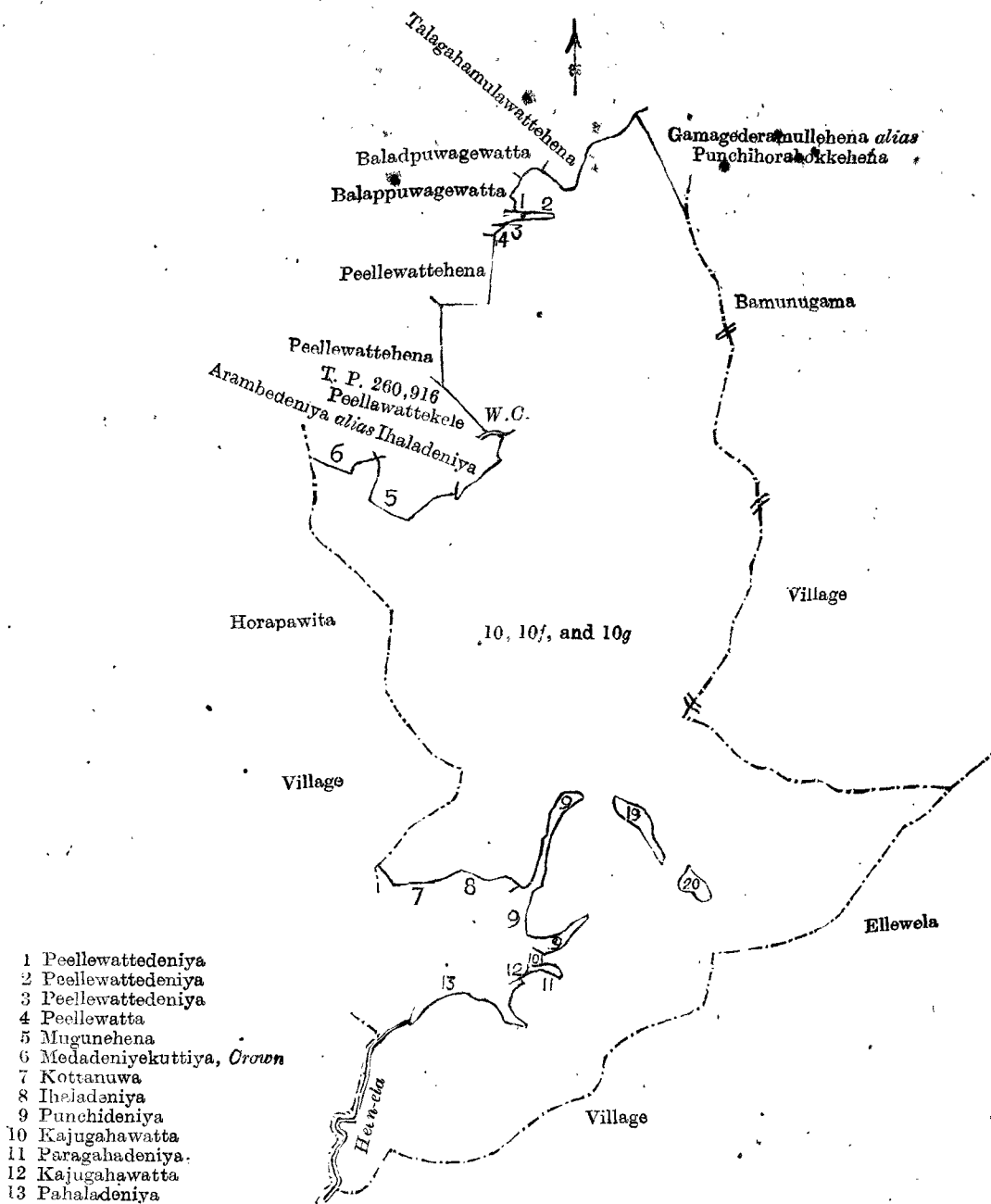
and bounded as follows: on the north by Medadeniyekuttiya belonging to the Crown, Mugunehena sold by the Crown, Arambedeniya *alias* Ihaladeniya claimed by Don Harmanis Kumasaru and others, a water-course, Peellawattekele sold by the Crown, T. P. 260,916, Peellawattehena sold to D. W. W. Rajapakse Wimalagunaratne under the Waste Lands Ordinances, Peellawattehena sold to Don A. C. W. Rajapakse under the Waste Lands Ordinances, Peellawatta claimed by Don William Wickramasekera Rajapakse Wimalagunaratne and others, Peellawattedeniya claimed by D. A. C. Wickramasekera Karunaratna, Peellawattedeniya sold by the Crown, Peellawattedeniya claimed by D. A. C. Wickramasekera Karunaratna, Balappuwagewatta sold by the Crown, Balappuwagewatta claimed by Andreas Cornelis Wickramasekera Rajapakse, Talagahamulawattehena granted at half-improved value; on the east by Gamagedaramullehena *alias* Punchi-horabokkehena sold by the Crown, the village limit of Bammunugama; on the south by the village limit of Ellewela; on the west by the Heen-ela, Pahaladeniya claimed by Don Juanis Wimalagunaratne and others, Kajugahawatta claimed by Garusinge Peya and others, Paragahadeniya claimed by the Crown and Garusinge Peya and others, Kajugahawatta claimed by Garusinge Peya and others, Punchideniya claimed by Don Juanis Wimalagunaratne and others, Ihaladeniya claimed by Garusinge Peya and others, Kottanuwa claimed by Don Juwanis Wimalagunaratne, the village limit of Horapawita.

NOTE.—The following lots lying within the above boundaries are excluded from this order, and their aggregate acreage of 1 acre and 23 perches is not included in the acreage of 233 acres and 20 perches given above:—

Lot.	Name of Land.	Extent, A. R. P.
19	Panikoladeniya	0 2 32
20	Pannikolahenewatta	0 1 31
		1 0 23

September 29, 1910.

H. O. Fox,
Special Officer.



- 1 Peellewattēdeniya
- 2 Peellewattēdeniya
- 3 Peellewattēdeniya
- 4 Peellewatta
- 5 Mugunehena
- 6 Medadeniyekuttiya, Crown
- 7 Kottanuwa
- 8 Iheladeniya
- 9 Panchideniya
- 10 Kajugahawatta
- 11 Paragahadeniya
- 12 Kajugahawatta
- 13 Pahaladeniya

Surveyor-General's Office,
Colombo, September 7, 1910.

Scale of 16 Chains to an Inch.

J. B. M. RIMOUT,
for Acting Surveyor-General.

Matara S. O. No. 1,535.

Order under Section 4, Sub-section (1), of "The Waste Lands Ordinances of 1897, 1899, 1900, and 1903."

In the matter of the land commonly called or known as Kotagehena, situate in the village of Balapata, in the Weligam korale of the Matara District, in the Southern Province, and of "The Waste Lands Ordinances of 1897, 1899, 1900, and 1903."

WHEREAS in pursuance of section 1 of the said Ordinances it was duly declared and notified on April 23, 1909, that if no claim to the lands commonly called or known as Kotagehena, situate in the village of Balapata, in the Weligam korale of the Matara District, in the Southern Province, containing in extent 2 roods and 4 perches, and shown as lots 73a and 73b in preliminary plan 556, and in the annexed diagram, was made to Howard Orme Fox, Special Officer appointed under section 28 of the said Ordinances, within the period of three months from the date specified in the said notice, such lands would be declared the property of the Crown, and dealt with on account of the Crown (*vide* Notice No. 3,415):

And whereas Lokuradage Elo *alias* Eliyase of Balapata made claim thereto, and I, Howard Orme Fox, Special Officer appointed under section 28 of the said Ordinances, made due inquiry into such claim, and whereas the said claimant and I, with the consent of His Excellency the Governor, came to an agreement in writing dated September 6, 1909, concerning the said lands under section 4, sub-section (1), of the said Ordinances, whereby it was agreed that the said claimant should be declared the purchaser of the said lands upon payment to the Special Officer of a sum of Rupees Seven and cents fifty (Rs. 7.50) only, as the purchase amount of the said lands, and whereas the said amount has been duly paid by the said claimant to the Special Officer, he is hereby, in pursuance of the agreement aforesaid, declared to be the purchaser of the said lands, as more fully described herein below.

Description of the Lands referred to.

The following lots situated in the village of Balapata, in the Weligam korale of the Matara District, in the Southern Province, as described in the annexed diagram:—

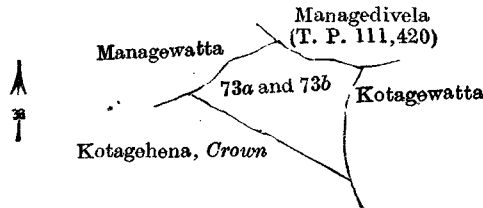
Preliminary plan 556. Field sheet O/19/54.
 Situation: Balapata village in Weligam korale of Matara District.

Lot.	Name of Land.	Extent, A. R. P.
73a	Kotagehena	0 1 21
73b	Do.	0 0 23
		0 2 4

and bounded as follows: on the north by Managewatta claimed by Mudugamuwe Hakuruhewage Sendilame and others, Managedivela (L. P. 111,420); on the east by Kotagewatta claimed by Lokuradage Caro and others; on the south and west by Kotagehena belonging to the Crown.

October 29, 1910.

H. O. Fox,
Special Officer.



Surveyor-General's Office,
Colombo, June 20, 1910.

Scale of 4 Chains to an Inch.

J. B. M. RIDOUT,
for Surveyor-General.

Matara S. O. No. 1,536.

Order under Section 4, Sub-section (1), of "The Waste Lands Ordinances of 1897, 1899, 1900, and 1903," declaring Land to be Crown Property.

In the matter of the land commonly called or known as Kotagehena, situate in the village of Balapata, in the Weligam korale of the Matara District, in the Southern Province, and of "The Waste Lands Ordinances of 1897, 1899, 1900, and 1903."

WHEREAS in pursuance of section 1 of the said Ordinances it was duly notified on April 23, 1909, that if no claim to the land commonly called or known as Kotagehena, situate in the village of Balapata, in the Weligam korale of the Matara District, in the Southern Province, containing in extent 2 acres and 3 roods, and shown as lot 73 in preliminary plan 556, as described in the annexed diagram, was made to Howard Orme Fox, Special Officer appointed under section 28 of the said Ordinances, within the period of three months from the date specified in such notice, such land would be declared the property of the Crown, and dealt with on account of the Crown (*vide* Notice No. 3,415):

And whereas Lokuradage Elo *alias* Eliyase of Balapata made claim thereto, and whereas the said claimant has withdrawn his claim to the said land, I, Howard Orme Fox, Special Officer appointed under section 28 of the said Ordinances, under and by virtue of the powers vested in me in that behalf by section 4 of the said Ordinances, do hereby on October 29, 1910, order and declare under section 4, sub-section (1), of the said Ordinances, that the said land, as more fully described herein below, is the property of the Crown.

Description of the Land referred to.

The following lot situated in the village of Balapata, in the Weligam korale of the Matara District, in the Southern Province, as described in the annexed diagram:—

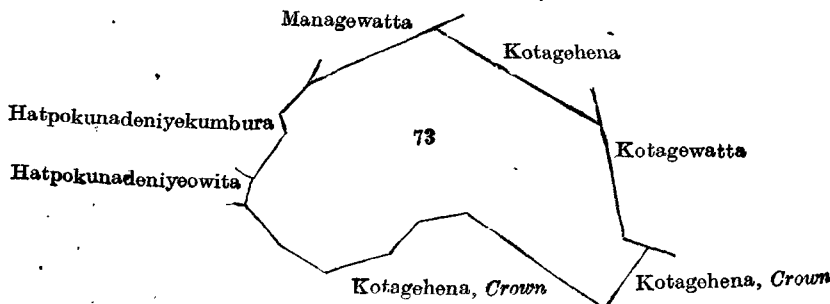
Preliminary plan 556. Field sheet O/19/54.
 Situation: Balapata village in Weligam korale of Matara District.

Lot.	Name of Land.	Extent, A. R. P.
73	Kotagehena	2 3 0

and bounded as follows: on the north by Managewatta claimed by Mudugamuwe Hakuruhewage Sendilame and others. Kotagehena sold under the Waste Lands Ordinances to Lokuradage Elo *alias* Eliyase; on the east by Kotagewatta claimed by Lokuradage Caro and others, Kotagehena declared Crown under the Waste Lands Ordinances; on the south by Kotagehena declared Crown under the Waste Lands Ordinances; on the west by Hatpokunadeniyewita claimed by Hakurumanage Babandirisa and others, Hatpokunadeniyakumbura claimed by Hakurumanage Sendilame and others.

October 29, 1910.

H. O. Fox,
Special Officer.



Surveyor-General's Office,
Colombo, June 20, 1910.

Scale of 4 Chains to an Inch.

J. B. M. RIDOUT,
for Surveyor-General.

Hambantota S. O. No. 453.

Order under Section 4, Sub-section (1), of "The Waste Lands Ordinances of 1897, 1899, 1900, and 1903,"
declaring Lands to be Crown Property.

In the matter of the lands commonly called or known as Wewalangahena, Kiriwanagodayaya, &c., Atapattugamawewa, Nugagahapaluwewa, Koswatta, Wewa-addarakoratuwa, situate in the village of Atapattugama, in the East Giruwa pattu of the Hambantota District, in the Southern Province, and of "The Waste Lands Ordinances of 1897, 1899, 1900, and 1903."

WHEREAS in pursuance of section 1 of the said Ordinances it was duly notified on June 19, 1908, that if no claim to the land commonly called or known as Wewalangahena, Kiriwanagodayaya, &c., Atapattugamawewa, Nugagahapaluwewa, Koswatta, Wewa-addarakoratuwa, situate in the village of Atapattugama, in the East Giruwa pattu of the Hambantota District, in the Southern Province, containing in extent 289 acres 1 rood and 25 perches, and shown as lots 2, 3, 5, 6, and 7 in preliminary plan 421 and in the annexed diagram, was made to Frederick Lewis, Special Officer, appointed under section 28 of the said Ordinances, within the period of three months from the date specified in such notice, such lands would be declared the property of the Crown, and dealt with on account of the Crown (*vide* Notice No. 3,075):

And whereas Don Hendrick Wijesinha Senarathamy of Hongomuwa made claim thereto, and whereas the said claimant has withdrawn his claim to the said lands, I, Frederick Lewis, Special Officer appointed under section 28 of the said Ordinances, under and by virtue of the powers vested in me in that behalf by section 4 of the said Ordinances, do hereby on September 10, 1910, order and declare under section 4, sub-section (1), of the said Ordinances, that the said lands, as more fully described herein below, are the property of the Crown.

Description of the Lands referred to.

The following lots situated in the village of Atapattugama, in the East Giruwa pattu of the Hambantota District, in the Southern Province, as described in the annexed diagram:—

Preliminary plan 421.

Situation: Atapattugama village in East Giruwa pattu of Hambantota District.

Lot.	Name of Land.	Extent, A. R. P.
2	Wewalangahena, Kiriwanagodayaya, &c., Nelambapittaniya, Palugahahena, Galre- hena, Palugodahena, Palugahagawahena, Kiriwanagodabemmahena	276 1 30
3	Atapattugamawewa	7 2 32
5	Nugagahapaluwewa	2 1 0
6	Koswatta	2 1 0
7	Wewa-addarakoratuwa	0 3 3
		289 1 25

and bounded as follows: on the north by the village limit of Wijesingama, Kohombagahawatta *alias* Dehigahawatta (admitted private), Kohombagahawatta *alias* Dehigahawatta claimed by K. Juwanis Appu, Kohombagahawatta *alias* Dehigahawatta (admitted private), Siyambalagahawatta (admitted private), Hingurewatta *alias* Ambagahawatta claimed by K. Juwanis and others, the village limit of Wijesingama; on the east by the village limit of Amaratungama, the village limit of Kohombagawewa, on the south by the village limit of Bassgama, the village limit of Pahalagama, on the west by the village limit of Pahalagama.

NOTE.—The following lots lying within the above boundaries are excluded from this order, and their aggregate acreage of 13 acres 1 rood and 28 perches, is not included in the acreage of 289 acres 1 rood and 25 perches given above:

Lot.	Name of Land.	Extent, A. R. P.	Lot.	Name of Land.	Extent, A. R. P.
2a	Palugodahena	2 3 0	4c	Palugoda	2 3 0
4	Punchiwela <i>alias</i> Polangatelapelessa	7 3 6			
4a	Do.	0 0 11			
4b	Do.	0 0 6			
					13 1 28

FREDERICK LEWIS,
Special Officer.

September 10, 1910.

[For Diagram see page 1180]

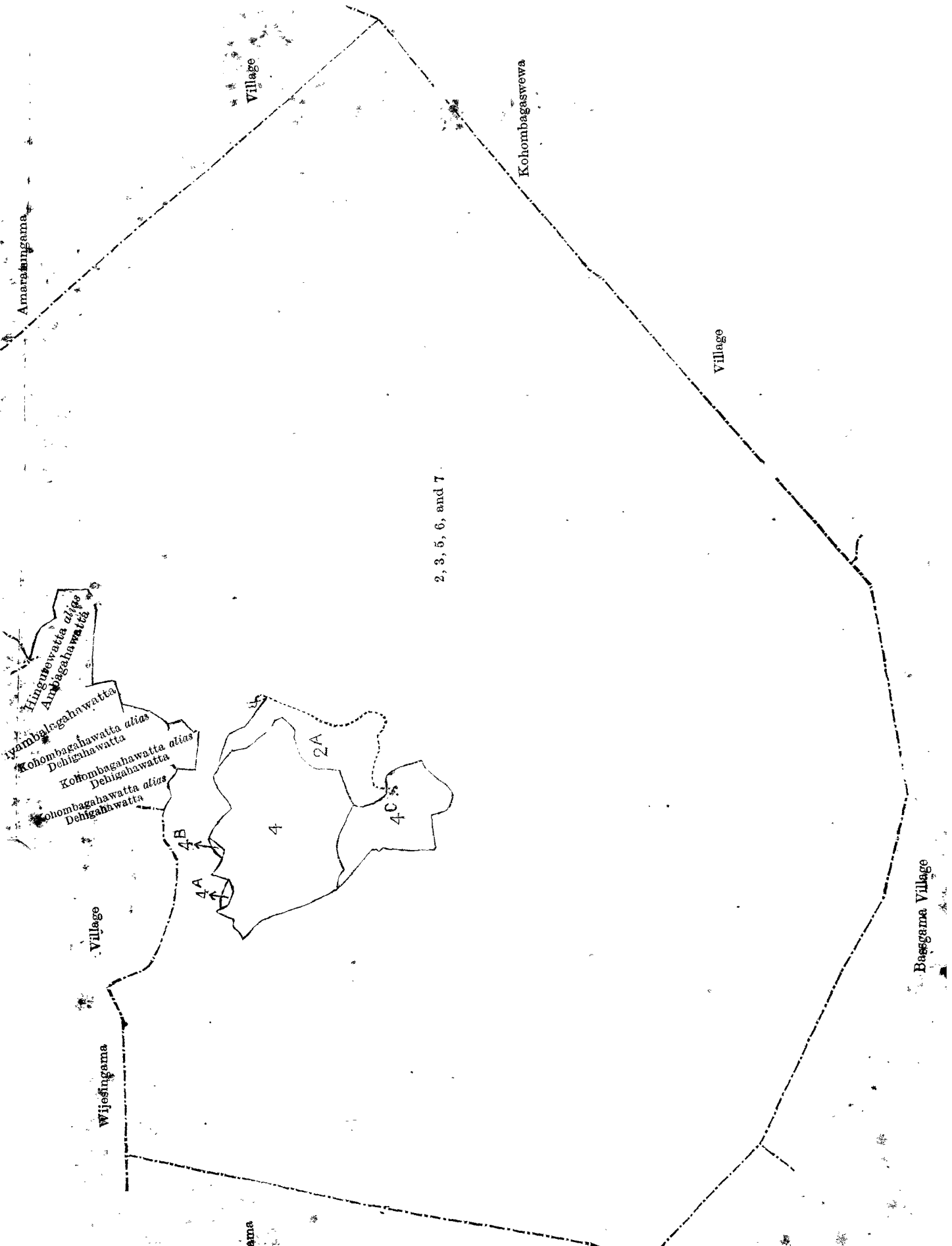
Hambantota S. O. No. 454.

Order under Section 4, Sub-section (1), of "The Waste Lands Ordinances of 1897, 1899, 1900, and 1903,"
declaring Lands to be Crown Property.

In the matter of the lands commonly called or known as Bataketiyehehena, Illukketiyehehena, &c., situate in the village of Patagama, in the West Giruwa pattu of the Hambantota District, in the Southern Province, and of "The Waste Lands Ordinances of 1897, 1899, 1900, and 1903."

WHEREAS in pursuance of section 1 of the said Ordinances it was duly notified on July 26, 1907, that if no claim to the lands commonly called or known as Bataketiyehehena, Illukketiyehehena, &c., situate in the village of Patagama, in the West Giruwa pattu of the Hambantota District, in the Southern Province, containing in extent 22 acres 2 roods and 31 perches, and shown as lots 13 and 14 in preliminary plan 220 and in the annexed diagram, was made to John Murray Davies, Special Officer appointed under section 28 of the said Ordinances, within the period of three months from the date specified in such notice, such lands would be declared the property of the Crown, and dealt with on account of the Crown (*vide* Notice No. 2,793):

And whereas (1) Wirasinge Don Janis of Patagama, (2) Illukketiyapage Don Mathes made claim thereto, and whereas the said claimants have withdrawn their claims to the said lands, I, John Murray Davies, Special Officer appointed under section 28 of the said Ordinances, under and by virtue of the powers vested in me in that behalf by section 4, sub-section (1), of the said Ordinances, that the said lands, as more fully described herein below, are the property of the Crown.



2, 3, 5, 6, and 7

Description of the Lands referred to.

The following lots situated in the village of Patagama, in the West Giruwa pattu of the Hambantota District, in the Southern Province, as described in the annexed diagram :—

Preliminary plan 220.

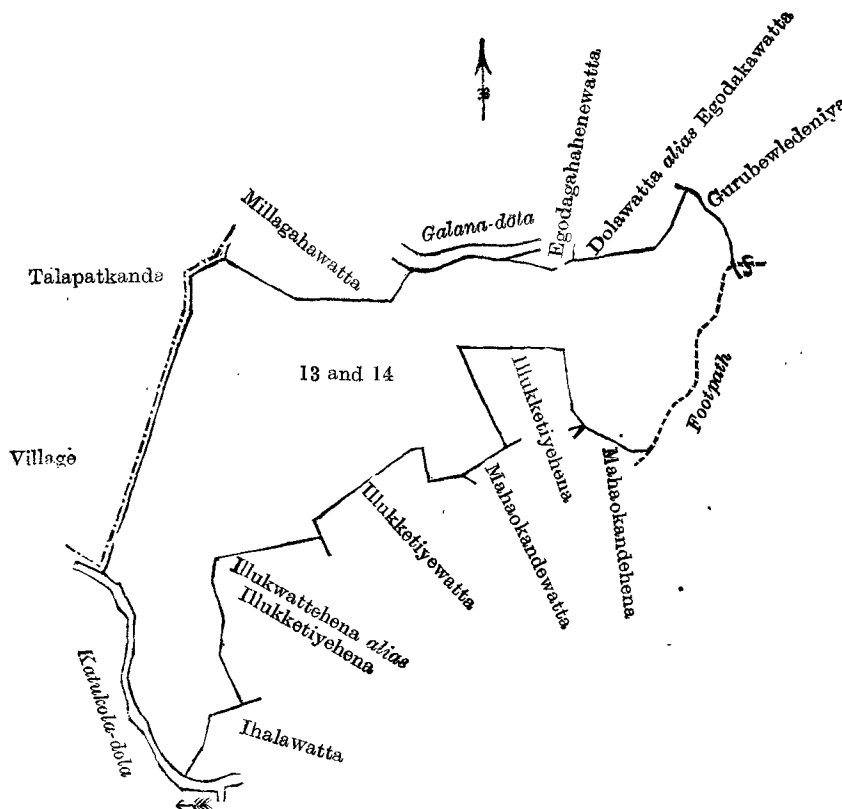
Situation : Patagama village in West Giruwa pattu of Hambantota District.

Lot.	Name of Land.	Extent, A. R. P.
13	Bataketiyehena, Ilukketiyehena, Ihalawattehena, &c.	21 2 39
14	Okandewattekella	0 3 32
		22 2 31

and bounded as follows : on the north by Millagahawatta claimed by Weerasinge Appu and others, the Galana-dola, Egodagahahenewatta claimed by Weerasinge Downhami and others, Dolawatta *alias* Egodahawatta claimed by Lokuketiypage Don Mathes and others ; on the east by Gurubwedeniya claimed by Weerasinge Downhami and others, a footpath ; on the south by Mahaokandehena claimed by Weerasinge Don Janis and others, Illukketiyehena declared to be the property of Weerasinge Don Janis (under the Waste Lands Ordinances), Mahaokandewatta claimed by Weerasinge Don Janis, Illukketiyewatta claimed by Maddumage Dingi Appu, Illukwattehena *alias* Illukketiyehena declared the property of Loku Ketiyapage Don Mathes of Patagama (under the Waste Lands Ordinances), Ihalawatta claimed by Weerasinge Downhami and others ; on the west by the Katukola-dola, the village limit of Talapatkanda.

October 13, 1910.

J. M. DAVIES,
Special Officer.



Surveyor-General's Office,
Colombo, September 6, 1910.

Scale of 8 Chains to an Inch.

J. B. M. RIDOUT,
for Acting-Surveyor-General.

Hambantota S. O. No. 455.

**Order under Section 4, Sub-section (1), of "The Waste Lands Ordinances of 1897, 1899, 1900, and 1903,"
declaring Lands to be Crown Property.**

In the matter of the lands commonly called or known as Pupullegodellehena, Pupullegodellehena *alias* Madawelahena, Madawelahenkella, Peraketiypupullegodellekella, &c., situate in the village of Buwellagoda, in the West Giruwa pattu of the Hambantota District, in the Southern Province, and of "The Waste Lands Ordinances of 1897, 1899, 1900, and 1903."

WHEREAS in pursuance of section 1 of the said Ordinances it was duly notified on March 12, 1909, that if no claim to the lands commonly called or known as Pupullegodellehena, Pupullegodellehena *alias* Madawelahena, Madawelahenkella, Peraketiypupullegodellekella, &c., situate in the village of Buwellagoda, in the West Giruwa pattu of the Hambantota District, in the Southern Province, containing in extent 28 acres and 28 perches, and shown as lots 1, 1f, 1g, 1h, 1i, 5a, and 12 in preliminary plan 156, and in the annexed diagrams, was made to Walter Ernest Wait, Special Officer appointed under section 28 of the said Ordinances, within the period of three months from the date specified in such notice, such lands would be declared the property of the Crown, and dealt with on account of the Crown (*vide* Notice No. 3,364) :

And whereas (1) Ukkiriyahewage Dingisa of Buwellagoda, (2) Ukkiriyahewage Lamasa of Buwellagoda, (3) Don Deonis de Silva Karunanayaka of Buwellagoda, (4) Adikkaewage Pinochcho of Buwellagoda, (5) Adikkaewage Tepanis of Buwellagoda, (6) Ukkiriyahewage Salme of Buwellagoda made claim thereto, and whereas the said claimants have withdrawn their claims to the said lands, I, Charles Valentine Brayne, Special Officer appointed under section 28 of the said Ordinances, under and by virtue of the powers vested in me in that behalf by section 4 of the said Ordinances, do hereby on September 29, 1910, order and declare under section 4, sub-section (1), of the said Ordinances, that the said lands, as more fully described herein below, are the property of the Crown.

Description of the Lands referred to.

The following lot situated in the village of Buwellagoda, in the West Giruwa pattu of the Hambantota District, in the Southern Province, as described in the annexed diagram:—

I.—Preliminary plan 156. Field sheet O/15/55-63.

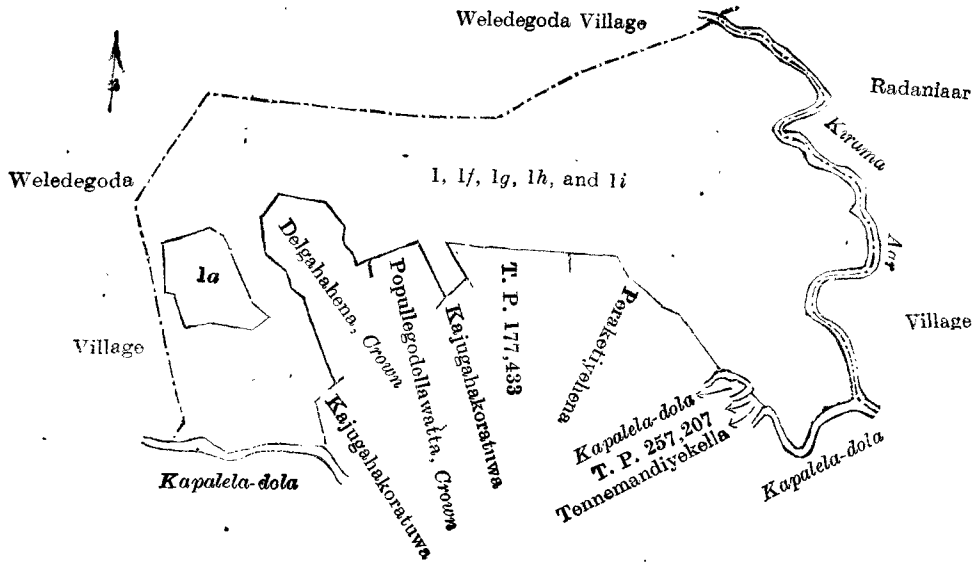
Situation : Buwellagoda village in the West Giruwa pattu of the Hambantota District.

Lot.	Name of Land.	Extent, A. R. P.	Lot.	Name of Land.	Extent, A. R. P.
1	Pupullegodellehena	4 3 10	1i	Pupullegodellahena <i>alias</i> Madawelahena	19 0 20
1j	Pupullegodellehena <i>alias</i> Madawelahena	2 0 30			27 0 12
1g	Madawelahenekella	0 2 30			
1h	Peraketiye pupullegodellakella	0 1 2			

and bounded as follows : on the north by the village limit of Weledegoda and the Kirama-aar ; on the east by the village limit of Radani-aar (Kirama-aar) ; on the south by the Kapaleladola, Tennemandiyekella sold by Crown, T. P. 257,207, Kapaleladola, Peraketiye hena declared under the Waste Lands Ordinances the property of Ukkiriyahewage Lamasa, T. P. 177,433, Kajugahakoratuwa claimed by Ukkiriyahewage Lamasa, Pupullegodellawatta claimed by Crown, Delgahahena claimed by Crown, Kajugahakoratuwa claimed by Ukkiriyahewage Lamasa and the Kapaleladola ; on the west by the village limit of Weledegoda.

NOTE.—The following lot lying within the above boundaries is excluded from this order, and its extent of 1 acre and 25 perches is not included in the acreage of 27 acres and 12 perches given above:—

Lot.	Name of Land.	Extent, A. R. P.
1a	Delgahahena	1 0 25



Surveyor-General's Office,
Colombo, August 1, 1910.

Scale of 8 Chains to an Inch.

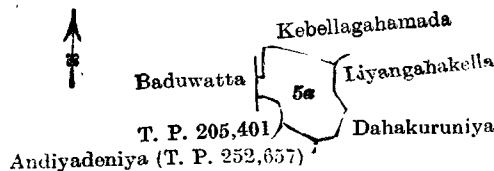
J. B. M. RIDOUT,
for Acting Surveyor-General.

II.—Preliminary plan 156. Field sheet O/15/55-63.

Situation : Buwellagoda village in the West Giruwa pattu of the Hambantota District.

Lot.	Name of Land.	Extent, A. R. P.
5a	Upasakayagekoratuwa	0 3 24

and bounded as follows : on the north by Kebellaghamada claimed by Adikahewage Pinochchi and others ; on the east by Liyangahakella claimed by Adikahewage Pinochchi, Dahakuruniya claimed by ditto and others ; on the south by Dahakuruniya claimed by Adikahewage Pinochchi and others, Andiyadeniya sold by the Crown to Ettakapuge Sabanchina and another (T. P. 252,657) ; on the west by T. P. 205,401, Baduwatta claimed by Ukkiriyahewage Salma and others, Kebellaghamada claimed by Adikahewage Pinochchi and others.



Surveyor-General's Office,
Colombo, August 27, 1908.

Scale of 8 Chains to an Inch.

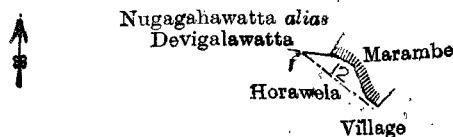
J. B. M. RIDOUT,
for Acting Surveyor-General.

III.—Preliminary plan 156. Field sheet O/15/55-63.

Situation : Buwellagoda village in the West Giruwa pattu of the Hambantota District.

Lot.	Name of Land.	Extent, A. R. P.
12	Marambekandiya	0 0 32

and bounded as follows : on the north by Nugagahawatta *alias* Divigalawatta claimed by Samaraweera Arachchige Don Andiris and others, Marambe claimed by ditto ; on the east by Marambe claimed by Samaraweera Arachchige Don Andiris and others, the village limit of Horawela ; on the south and west by the village limit of Horawela.



Surveyor-General's Office,
Colombo, August 27, 1908.

Scale of 8 Chains to an Inch.

J. B. M. RIDOUT,
for Acting Surveyor-General.

Hambantota S. O. No. 456.

Order under Section 4, Sub-section (1), of "The Waste Lands Ordinances of 1897, 1899, 1900, and 1903," admitting Land to be Private Property.

In the matter of the land commonly called or known as Egodahawattehena, situate in the village of Buwellagoda, in the West Giruwa pattu of the Hambantota District, in the Southern Province, and of "The Waste Lands Ordinances of 1897, 1899, 1900, and 1903."

WHEREAS in pursuance of section 1 of the said Ordinances it was duly notified on March 12, 1909, that if no claim to the land commonly called or known as Egodahawattehena, situate in the village of Buwellagoda, in the West Giruwa pattu of the Hambantota District, in the Southern Province, containing in extent 39 perches, and shown as lot 4g in preliminary plan 156, as described in the annexed diagram, was made to Walter Ernest Wait, Special Officer appointed under section 28 of the said Ordinances, within the period of three months from the date specified in such notice, such land would be declared the property of Crown, and dealt with on account of the Crown (*vide* Notice No. 3,364):

And whereas Ukkiriyahewage Salme of Buwellagoda, made claim thereto, and Walter Ernest Wait, Special Officer appointed under section 28 of the said Ordinances, made due inquiry into such claim; I, Charles Valentine Brayne, Special Officer appointed under section 28 of the said Ordinances, with the consent of His Excellency the Governor, do hereby admit the claim of the said claimant to the said land, as more fully described herein below, under section 4, sub-section (1), of the said Ordinances.

Description of the Land referred to.

The following lot situated in the village of Buwellagoda, in the West Giruwa pattu of the Hambantota District, in the Southern Province, as described in the annexed diagram:—

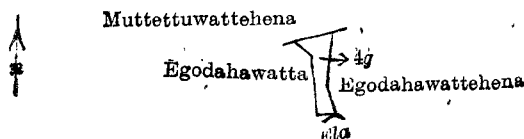
Preliminary plan 156. Field sheet: village plan O/15/55-63.
Situation: Buwellagoda village in West Giruwa pattu of Hambantota District

Lot.	Name of Land.	Extent, A. R. P. ⁴
4g	Egodahawattehena	0 0 39

and bounded as follows: on the north by Muttettuwattehena declared under the Waste Lands Ordinances, the property of Don Deonis de Silva Karunanayaka and another; on the east by Egodahawattehena declared under the Waste Lands Ordinances to be the property of Adikkaewage Pinoochi and another; on the south by an ela; on the west by Egodahawatta claimed by Ukkiriyage Salma and others.

C. V. BRAYNE,
Special Officer.

September 29, 1910.



Surveyor-General's Office,
Colombo, August 1, 1910.

Scale of 8 Chains to an Inch.

J. B. M. RIDOUT,
for Acting Surveyor-General.

Hambantota S. O. No. 457.

Order under Section 4, Sub-section (1), of "The Waste Lands Ordinances of 1897, 1899, 1900, and 1903," admitting Land to be Private Property.

In the matter of the land commonly called or known as Peraketiyehena, situate in the village of Buwellagoda, in the West Giruwa pattu of the Hambantota District, in the Southern Province, and of "The Waste Lands Ordinances of 1897, 1899, 1900, and 1903."

WHEREAS in pursuance of section 1 of the said Ordinances it was duly notified on March 12, 1909, that if no claim to the land commonly called or known as Peraketiyehena, situate in the village of Buwellagoda, in the West Giruwa pattu of the Hambantota District, in the Southern Province, containing in extent 2 acres 2 roods and 16 perches and shown as lot 1d in preliminary plan 156, as described in the annexed diagram, was made to Walter Ernest Wait, Special Officer appointed under section 28 of the said Ordinances, within the period of three months from the date specified in such notice, such land would be declared the property of Crown, and dealt with on account of the Crown (*vide* Notice No. 3,364):

And whereas Ukkiriya Hewage Lamasa of Buwellagoda made claim thereto, and Walter Ernest Wait, Special Officer appointed under section 28 of the said Ordinances, made due inquiry into such claim; I, Charles Valentine Brayne, Special Officer appointed under section 28 of the said Ordinances, with the consent of His Excellency the Governor, do hereby admit the claim of the said claimant to the said land, as more fully described herein below, under section 4, sub-section (1), of the said Ordinances.

Description of the Land referred to.

The following lot situated in the village of Buwellagoda, in the West Giruwa pattu of the Hambantota District, in the Southern Province, as described in the annexed diagram:—

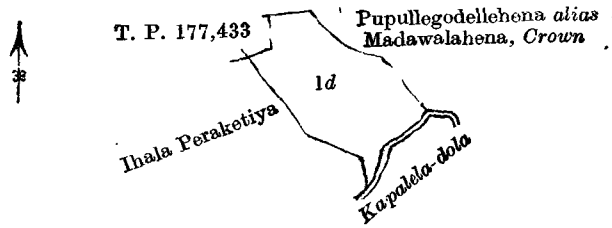
Preliminary plan 156. Field sheet: village plan O 15 55-63.
Situation: Buwellagoda village in West Giruwa pattu of Hambantota District.

Lot.	Name of Land.	Extent, A. R. P.
1d	Peraketiyehena	2 2 16

and bounded as follows : on the north by Pupullegodellehena *alias* Madawalahena belonging to the Crown, on the east by Pupullegodellehena *alias* Madawalahena belonging to the Crown and the Kaparela-dola, on the south by the Kaparela-dola and Ihalaparaketiya claimed by Ukkiriyage Salma, on the west by Ihalaparaketiya claimed by Ukkiriyage Salma and T. P. 177,433.

C. V. BRAYNE,
Special Officer.

September 29, 1910.



Surveyor-General's Office,
Colombo, August 1, 1910.

Scale of 8 Chains to an Inch.

J. B. M. RIDOUT,
for Surveyor-General.

Hambantota S. O. No. 458.

Order under Section 4, Sub-section (1), of "The Waste Lands Ordinances of 1897, 1899, 1900, and 1903," admitting Lands to be Private Property.

In the matter of the lands commonly called or known as Palugodahena and Palugodahenekella, situate in the village of Buwellagoda, in the West Giruwa pattu of the Hambantota District, in the Southern Province, and of "The Waste Lands Ordinances of 1897, 1899, 1900, and 1903."

WHEREAS in pursuance of section 1 of the said Ordinances it was duly notified on March 12, 1909, that if no claim to the lands commonly called or known as Palugodahena and Palugodahenekella, situate in the village of Buwellagoda, in the West Giruwa pattu of the Hambantota District, in the Southern Province, containing in extent 4 acres 1 rood and 24 perches, and shown as lots 11j and 11l in preliminary plan 156, as described in the annexed diagrams, was made to Walter Ernest Wait, Special Officer appointed under section 28 of the said Ordinances, within the period of the three months from the date specified in such notice, such lands would be declared the property of the Crown, and dealt with on account of the Crown (*vide* Notice No. 3,364):

And whereas Ukkiriyahewage Dingisa of Buwellagoda made claim thereto, and Walter Ernest Wait, Special Officer under section 28 of the said Ordinances, made due inquiry into such claim; I, Charles Valentine Brayne, Special Officer appointed under section 28 of the said Ordinances, with the consent of His Excellency the Governor, do hereby admit the claim of the said claimant to the said lands, as more fully described herein below, under section 4, sub-section (1), of the said Ordinances.

Description of the Lands referred to.

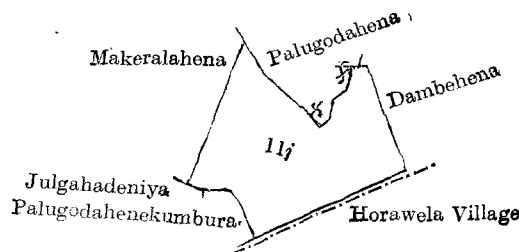
The following lots situated in the village of Buwellagoda, in the West Giruwa pattu of the Hambantota District, in the Southern Province, as described in the annexed diagrams:—

I.—Preliminary plan 156. Field sheet: village plan O/15/55-63.

Situation: Buwellagoda village in West Giruwa pattu of Hambantota District.

Lot.	Name of Land.	Extent, A. R. P.
11j	Palugodahena	4 0 4

and bounded as follows: on the north by Palugodahena claimed by Ukkiriyahewage Dingisa and others; on the east by Dambehena claimed by Handun Nettige Suwaris; on the south by the village limit of Horawela, Palugodahenekumbura claimed by Ukkiriyahewage Lamasa and others, and Julgahadeniya claimed by ditto; on the west by Makeralahena declared under the Waste Lands Ordinances to be the property of Adikkaewage Pinochchi and two others.



Scale of 8 Chains to an Inch.

Surveyor-General's Office,
Colombo, August 1, 1910.

J. B. M. RIDOUT,
for Acting Surveyor-General.

II.—Preliminary plan 156. Field sheet O/15/55-63.

Situation: Buwellagoda village in West Giruwa pattu of Hambantota District.

Lot.	Name of Land.	Extent, A. R. P.
11l	Palugodahenekella	0 1 20

and bounded as follows: on the north by Julgahadeniya claimed by Ukkiriya Hewage Lamasa and others, Palugodahenekumbura claimed by Ukkiriya Hewage Lamasa and others; on the east by Palugodahenekumbura claimed by Ukkiriya Hewage Lamasa and others; on the south by the village limit of Horawela; on the west by a stream.

C. V. BRAYNE,
Special Officer.

September 29, 1910.



Scale of 8 Chains to an Inch.

Surveyor-General's Office,
Colombo, August 27, 1908.

J. B. M. RIDOUT,
for Acting Surveyor-General.

Hambantota S. O. No. 459.

Order under Section 4, Sub-section (1), of "The Waste Lands Ordinances of 1897, 1899, 1900, and 1903,"
admitting Land to be Private Property.

In the matter of the land commonly called or known as Tennemandiya, situate in the village of Buwellagoda, in the West Giruwa pattu of the Hambantota District, in the Southern Province, and of "The Waste Lands Ordinances of 1897, 1899, 1900, and 1903."

WHEREAS in pursuance of section 1 of the said Ordinances it was duly notified on March 12, 1909, that if no claim to the land commonly called or known as Tennemandiya, situate in the village of Buwellagoda, in the West Giruwa pattu of the Hambantota District, in the Southern Province, containing in extent 2 acres and 11 perches, and shown as lot 4c in preliminary plan 156, as described in the annexed diagram, was made to Walter Ernest Wait, Special Officer appointed under section 28 of the said Ordinances, within the period of three months from the date specified in such notice, such land would be deemed the property of the Crown, and dealt with on account of the Crown (*vide* Notice No. 3,364):

And whereas Adikkaheewage Pinocho of Buwellagoda made claim thereto, and Walter Ernest Wait, Special Officer appointed under section 28 of the said Ordinances, made due inquiry into such claim; I, Charles Valentine Brayne, Special Officer appointed under section 28 of the said Ordinances, with the consent of His Excellency the Governor, do hereby admit the claim of the said claimant and Samaraweera Arachchige Don Andris to the said land, as more fully described herein below, under section 4, sub-section (1), of the said Ordinances.

Description of the Lands referred to.

The following lot situated in the village of Buwellagoda, in the West Giruwa pattu of the Hambantota District, in the Southern Province, as described in the annexed diagrams:—

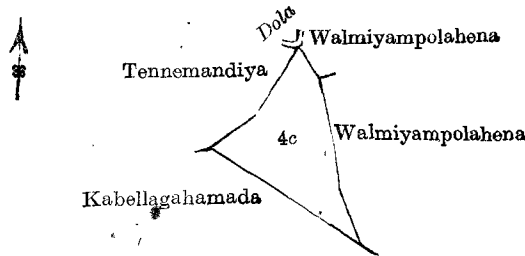
Preliminary plan 156. Field sheet: village plan O/15/55-63.
Situation: Buwellagoda village in West Giruwa pattu of Hambantota District.

Lot.	Name of Land.	Extent, A. R. P.
4c	Tennemandiya	2 0 11

and bounded as follows: on the north by a dola and Walmiyampolahena declared under the Waste Lands Ordinances to be the property of Don Deonis de Silva Karunanayaka and another; on the east by Walmiyampolahena sold under the Waste Lands Ordinances to Don Deonis de Silva Karunanayaka and another; on the south by Kabellagahanada claimed by Samaraweera Arachchige Don Andris and others; on the west by Kabellagahanada claimed by Samaraweera Arachchige Don Andris and others, and Tennemandiya claimed by Adika Hewage Pinochchi.

C. V. BRAYNE,
Special Officer.

September 29, 1910.



Scale of 8 Chains to an Inch.

Surveyor-General's Office,
Colombo, August 1, 1910.

J. B. M. RIDOUT,
for Acting Surveyor-General.

Hambantota S. O. No. 460.

Order under Section 2 of "The Waste Lands Ordinances of 1897, 1899, 1900, and 1903,"
declaring Land to be Crown Property.

In the matter of the land commonly called or known as Kudagekella (road reservation), situate in the village of Udugalmote, in the West Giruwa pattu of the Hambantota District, in the Southern Province, and of "The Waste Lands Ordinances of 1897, 1899, 1900, and 1903."

THE notice required by section 1 of "The Waste Lands Ordinances of 1897, 1899, 1900, and 1903," having been duly published in manner prescribed by that section in respect of the above-named land (*vide* Notice No. 3,475), and no claim having been made to the said land or to any interest therein, within the period of three months from the date specified in the said notice, I, Norman Albert Hampton, Special Officer appointed under section 28 of the said Ordinances, under and by virtue of the powers vested in me in that behalf by section 2 of the said Ordinances, do hereby on October 18, 1910, order and declare that the said land, as more fully described herein below, situate in the village of Udugalmote, in the West Giruwa pattu of the Hambantota District, in the Southern Province, and shown as lot 14c in preliminary plan 274 and in the annexed diagram, and containing in extent 24 perches, is the property of the Crown.

Description of the Land referred to.

The following lot situated in the village of Udugalmote, in the West Giruwa pattu of the Hambantota District, in the Southern Province, as described in the annexed diagram:—

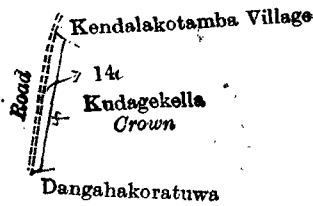
Preliminary plan 274. Field sheet O/20/40-48.
Situation: Udugalmote village in West Giruwa pattu of Hambantota District.

Lot.	Name of Land.	Extent, A. R. P.
14c	Kudagekella (road reservation)	0 0 24

and bounded as follows: on the north by the village limit of Kendalakotamba; on the east by Kudagekella claimed by the Crown; on the south by Dangahakoratuwa claimed by the Crown and Wanniarachchige Don Abaran; on the west by a road.

N. A. HAMPTON,
Special Officer.

October 18, 1910.



Surveyor-General's Office,
Colombo, May 18, 1909.

Scale of 8 Chains to an Inch.

J. B. M. RIDOUT,
for Acting Surveyor-General.

Hambantota S. O. No. 461.

Order under Section 4, Sub-section (1), of "The Waste Lands Ordinances of 1897, 1899, 1900, and 1903,"
declaring Lands to be Crown Property.

In the matter of the lands commonly called or known as Molapureamuna (water-hole), Liyanagehenedeniya, Katupilleheneatmaga, situate in the village of Udugalmote, in the West Giruwa pattu of the Hambantota District, in the Southern Province, and of "The Waste Lands Ordinances of 1897, 1899, 1900, and 1903."

WHEREAS in pursuance of section 1 of the said Ordinances it was duly notified on June 18, 1909, that if no claim to the lands commonly called or known as Molapureamuna (water-hole), Liyanagehenedeniya, Katupilleheneatmaga, situate in the village of Udugalmote, in the West Giruwa pattu of the Hambantota District, in the Southern Province, containing in extent 2 acres and 16 perches, and shown as lots 21, 31, and 36 in preliminary plan 274, and in the annexed diagrams, was made to Norman Albert Hampton, Special Officer appointed under section 28 of the said Ordinances, within the period of three months from the date specified in such notice, such lands would be declared the property of the Crown, and dealt with on account of the Crown (*vide* Notice No. 3,475):

And whereas Liyanage Appu of Udugalmote made claim thereto, and whereas the said claimant has withdrawn his claim to the said lands, I, Norman Albert Hampton, Special Officer appointed under section 28 of the said Ordinances, under and by virtue of the powers vested in me in that behalf by section 4 of the said Ordinances, do hereby on October 18, 1910, order and declare under section 4, sub-section (1), of the said Ordinances, that the said lands, as more fully described herein below, are the property of the Crown.

Description of the Lands referred to.

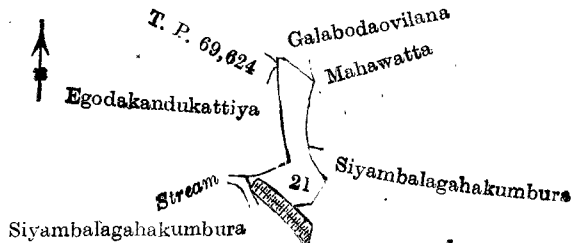
The following lots situated in the village of Udugalmote, in the West Giruwa pattu of the Hambantota District, in the Southern Province, as described in the annexed diagrams:—

I.—Preliminary plan 274. Field sheet O 20/40-48.

Situation: Udugalmote village in West Giruwa pattu of Hambantota District.

Lot.	Name of Land.	Extent, A. R. P.
21	Molapureamuna (water-hole)	0 3 24

and bounded as follows: on the north by Galabodaovilana claimed by Kodituwakku Arachchige Don Bastian; on the east by Mahawatta claimed by Kodituwakku Arachchige Don Andris, Siyambalagahakumbura claimed by Wanniarachchige Don Lewis, Vel-Vidane; on the south by Siyambalagahakumbura claimed by Wanniarachchige Don Lewis, Vel-Vidane; on the west by a stream, Egodakandukattiya claimed by Singapullitantrige Carolis, T. P. 69,624.



Surveyor-General's Office,
Colombo, May 18, 1909.

Scale of 8 Chains to an Inch.

J. B. M. RIDOUT,
for Acting Surveyor-General.

II.—Preliminary plan 274. Field sheet O/20/40-48.

Situation: Udugalmote village in West Giruwa pattu of Hambantota District.

Lot.	Name of Land.	Extent, A. R. P.
31	Liyanagehenedeniya	0 0 22

and bounded as follows: on the north, east, south, and west by a stream,



Surveyor-General's Office,
Colombo, May 18, 1909.

Scale of 8 Chains to an Inch.

J. B. M. RIDOUT,
for Acting Surveyor-General.

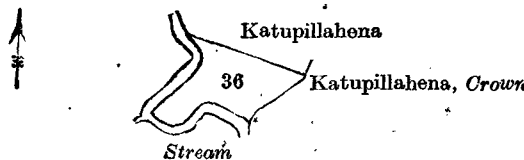
III.—Preliminary plan 274. Field sheet O/20/40-48.
 Situation: Udugalmote village in West Giruwa pattu of Hambantota District.

Lot.	Name of Land.	Extent, A. R. P.
36	Katupilliheneatmaga	1 0 10

and bounded as follows: on the north by Katupillahena claimed by Liyanage Appu; on the east by Katupillahena claimed by the Crown; and on the south and west by a stream.

October 18, 1910.

N. A. HAMPTON,
 Special Officer.



Surveyor-General's Office,
 Colombo, August 29, 1910.

Scale of 8 Chains to an Inch.

J. B. M. RIDOUT,
 for Acting Surveyor-General.

Hambantota S. O. No. 462.

Order under Section 4, Sub-section (1), of "The Waste Lands Ordinances of 1897, 1899, 1900, and 1903," declaring Land to be Crown Property.

In the matter of the land commonly called or known as Badugehena or Mahahena, &c. (Gansabhawa road), situate in the village of Medilla, in the West Giruwa pattu of the Hambantota District, in the Southern Province, and of "The Waste Lands Ordinances of 1897, 1899, 1900, and 1903."

WHEREAS in pursuance of section 1 of the said Ordinances it was duly notified on October 1, 1909, that if no claim to the land commonly called or known as Badugehena or Mahahena, &c. (Gansabhawa road), situate in the village of Medilla, in the West Giruwa pattu of the Hambantota District, in the Southern Province, containing in extent 34 perches, and shown as lot 24p in preliminary plan 315, as described in the annexed diagram, was made to Walter Ernest Wait, Special Officer appointed under section 28 of the said Ordinances, within the period of three months from the date specified in such notice, such land would be declared the property of the Crown, and dealt with on account of the Crown (*vide* Notice No. 3,589):

And whereas Don Juwanis Warnakulasuriya, Saranachchi Patabendige Guruhamy, both of Medilla, Kahakalli Patabendige Lewishamy of Tangalla, Baduge Nonnohamy of Tangalla, Yaddehige Nonnohamy of Tangalla, made claim thereto, and whereas the said claimants have withdrawn their claims to the said land, I, Malcolm Stevenson, Special Officer appointed under section 28 of the said Ordinances, under and by virtue of the powers vested in me in that behalf by section 4 of the said Ordinances, do hereby on October 1, 1910, order and declare under section 4, sub-section (1), of the said Ordinances, that the said land, as more fully described herein below, is the property of the Crown.

Description of the Land referred to.

The following lot situated in the village of Medilla, in the West Giruwa pattu of the Hambantota District, in the Southern Province; as described in the annexed diagram:—

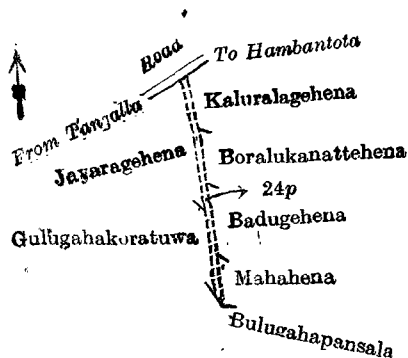
Preliminary plan 315. Field sheet: village plan P/21/3-4, 11-12.
 Situation: Medilla village in West Giruwa pattu of Hambantota District.

Lot.	Name of Land.	Extent, A. R. P.
24p	Badugehena or Mahahena, &c. (Gansabhawa road)	0 0 34

and bounded as follows: on the north by Kaluralagehena claimed by Daluwattage Don Mathias and others, Boralukanattehena claimed by Suonahannedige Pedris; on the east by Badugehena claimed by Baduge Nicholashamy and others, Mahahena claimed by ditto; on the south by Bulugaha pansala claimed by Seelaratna Terunnanse, Gulugahakoratuwa claimed by Dominihewage Davith Sinno and others; on the west by Jawaragehena claimed by Liyana Patamadige Louishamy and others, the road from Tangalla to Hambantota.

October 1, 1910.

M. STEVENSON,
 Special Officer.



Surveyor-General's Office,
 Colombo, August 27, 1909.

Scale of 8 Chains to an Inch.

J. B. M. RIDOUT,
 for Surveyor-General.

Hambantota S. O. No. 463.

Order under Section 4, Sub-section (1), of "The Waste Lands Ordinances of 1897, 1899, 1900, and 1903," declaring Land to be Crown Property.

In the matter of the land commonly called or known as Madavina or Auraketiyalebima (pool), situate in the village of Medilla, in the West Giruwa pattu of the Hambantota District, in the Southern Province, and of "The Waste Lands Ordinances of 1897, 1899, 1900, and 1903."

WHEREAS in pursuance of section 1 of the said Ordinances it was duly notified on October 1, 1909, that if no claim to the land commonly called or known as Madavina or Auraketiyalebima (pool), situate in the village of Medilla, in the West Giruwa pattu of the Hambantota District, in the Southern Province, containing in extent 3 acres and 4 perches, and shown as lot 7g in preliminary plan 315, as described in the annexed diagram, was made to Walter Ernest Wait, Special Officer appointed under section 28 of the said Ordinances, within the period of three months from the date specified in such notice, such land would be declared the property of the Crown, and dealt with on account of the Crown (*vide* Notice No. 3,589) :

And whereas (1) Wellalage Pederick de Silva of Tangalla, (2) Edirisuriya Patabendige Nonohamy of Danketigoda, (8) Abedira Sinapatabendige Samel Appu of Tangalla, (9) Walawela Gamage Karonchihamy, and (10) Welitarage Nonachcho, both of Tangalla, made claim thereto, and whereas the said claimants have withdrawn their claims to the said land, I, Malcolm Stevenson, Special Officer appointed under section 28 of the said Ordinances, under and by virtue of the powers vested in me in that behalf by section 4 of the said Ordinances, do hereby on October 1, 1910, order and declare under section 4, sub-section (1), of the said Ordinances, that the said land, as more fully described herein below, is the property of the Crown.

Description of the Land referred to.

The following lot situated in the village of Medilla, in the West Giruwa pattu of the Hambantota District, in the Southern Province, as described in the annexed diagram :—

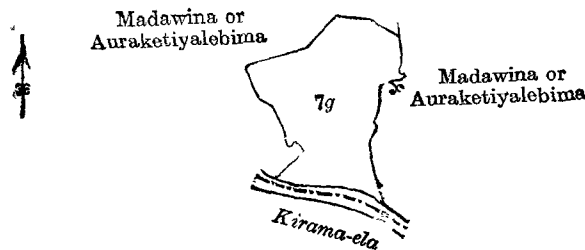
Preliminary plan 315. Field sheet: village plan P/21/3-4, 11-12.
Situation: Medilla village in West Giruwa pattu of Hambantota District.

Lot.	Name of Land.	Extent, A. R. P.
7g	Madavina or Auraketiyalebima (pool)	3 0 4

and bounded as follows: on the north by Madavina or Auraketiyalebima claimed by Abedira Sinapatabendige Samel Appu; on the east by Madavina or Auraketiyalebima claimed by Welawalagamage Don Dirisa and now sold by the Crown; on the south by Kirama-ela; on the west by Madavina or Auraketiyalebima claimed by Abedira Sinapatabendige Samel Appu.

M. STEVENSON,
Special Officer.

October 1, 1910.



Surveyor-General's Office,
Colombo, August 18, 1910.

Scale of 8 Chains to an Inch.

J. B. M. RIDOUT,
for Acting Surveyor-General.

Hambantota S. O. No. 464.

Order under Section 2 of "The Waste Lands Ordinances of 1897, 1899, 1900, and 1903," declaring Lands to be Crown Property.

In the matter of the lands commonly called or known as Hunukotulandekerakoppuwa and Abaranhamigewatta, situate in the village of Medilla, in the West Giruwa pattu of the Hambantota District, in the Southern Province, and of "The Waste Lands Ordinances of 1897, 1899, 1900, and 1903."

THE notice required by section 1 of "The Waste Lands Ordinances of 1897, 1899, 1900, and 1903," having been duly published in manner prescribed by that section in respect of the above-named lands (*vide* Notice No. 3,589), and no claim having been made to the said lands or to any interest therein within the period of three months from the date specified in the said notice, I, Malcolm Stevenson, Special Officer appointed under section 28 of the said Ordinances, under and by virtue of the powers vested in me in that behalf by section 2 of the said Ordinances, do hereby on October 1, 1910, order and declare that the said lands, as more fully described herein below, situate in the village of Medilla, in the West Giruwa pattu of the Hambantota District, in the Southern Province, and shown as lots 14 and 16 in preliminary plan 315 and in the annexed diagram, and containing in extent 5 acres and 36 perches, are the property of the Crown.

Description of the Lands referred to.

The following lots situated in the village of Medilla, in the West Giruwa pattu of the Hambantota District, in the Southern Province, as described in the annexed diagram :—

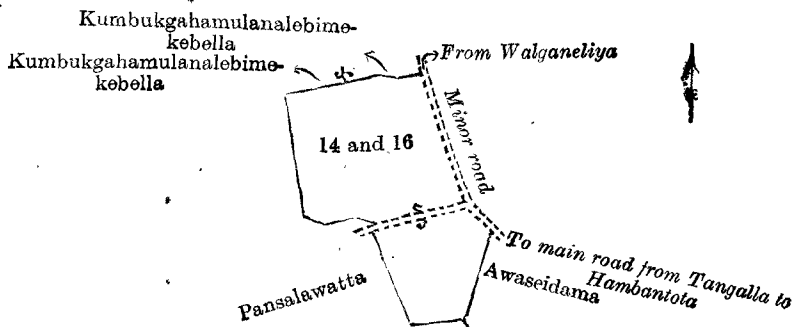
Preliminary plan 315. Field sheet: village plan P/21/3-4, 11-12.
Situation: Medilla village in West Giruwa pattu of Hambantota District.

Lot.	Name of Land.	Extent, A. R. P.
14	Hunukotulandekerakoppuwa	3 2 16
16	Abaranhamigewatta	1 2 20
		5 0 36

and bounded as follows: on the north by Kumbukgahamulanalebimekebella claimed by Edirisuriyapatabend Dineshamy and others and now sold by the Crown, Kumbukgahamulanalebimekebella claimed by Edirisuriyapatabend Dineshamy and others; on the east by a minor road from Walganeliya to main road from Tangalla to Hambantota Awaseidama sold under Waste Lands Ordinances to Tionis Ediriwira, Trustee of Wijesundara Aramaya of Tanga on the south by Pansalawatta claimed by Don David Amarasinghe and others; on the west by Pansalawatta claimed Don David Amarasinghe and others, Kumbukgahamulanalebimekebella claimed by Edirisuriyapatabendige Dineshar and others and now sold by the Crown.

M. STEVENSON,
Special Officer.

October 1, 1910.



Surveyor-General's Office,
Colombo, August 18, 1910.

Scale of 8 Chains to an Inch.

J. B. M. RIDOUT,
for Acting Surveyor-General

Kurunegala S. O. No. 244.

**Order under Section 2 of "The Waste Lands Ordinances of 1897, 1899, 1900, and 1903,"
declaring Lands to be Crown Property.**

In the matter of the lands commonly called or known as Ela (stream) road, situate in the village of Kadirapola, in the Meda Pattu Korale West of the Katugampola hatpattu of the Kurunegala District, in the North-Western Province, and of "The Waste Lands Ordinances of 1897, 1899, 1900, and 1903."

THE notice required by section 1 of "The Waste Lands Ordinances of 1897, 1899, 1900, and 1903," having been duly published in manner prescribed by that section in respect of the above-named lands (*vide* Notice No. 3,784), and no claim having been made to the said lands or to any interest therein within the period of three months from the date specified in the said notice, I, John Murray Davies, Special Officer appointed under section 28 of the said Ordinances, under and by virtue of the powers vested in me in that behalf by section 2 of the said Ordinances, do hereby on October 22, 1910, order and declare that the said lands, as more fully described herein below, situate in the village of Kadirapola, in the Meda Pattu Korale West of the Katugampola hatpattu of the Kurunegala District, in the North-Western Province, and shown as lots 5c, 10d, 15a, 18a in preliminary plan 346 and in the annexed diagrams, and containing in extent 1 rood and 16 perches, are the property of the Crown.

Description of the Lands referred to.

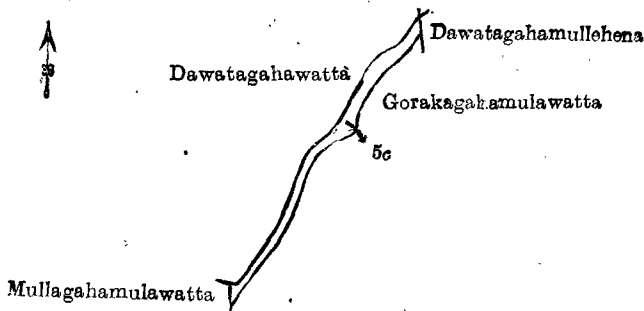
The following lots situated in the village of Kadirapola, in the Meda Pattu Korale West of the Katugampola hatpattu of the Kurunegala District, in the North-Western Province, as described in the annexed diagrams:—

I.—Preliminary plan 346. Field sheet: village plan.

Situation: Kadirapola village in Meda Pattu Korale West of Kurunegala District.

Lot.	Name of Land.	Extent, A. R. P.
5c	Ela (stream)	0 0 22

and bounded as follows: on the north by Dawatagahawatta claimed by S. M. Ranhami and others, Dawatagahamullehena claimed by S. M. Appuhamy; on the east and south by Gorakagahamulawatta claimed by Samarappuli Mudiyanseleage Mudalihamy; on the west by Mullagahamulawatta claimed by Samarappuli Mudiyanseleage Appu Sinno and others, Dawatagahawatta claimed by S. M. Ranhami and others.



Surveyor-General's Office,
Colombo, May 11, 1910.

Scale of 4 Chains to an Inch.

J. B. M. RIDOUT,
for Surveyor-General.

II.—Preliminary plan 346. Field sheet: village plan.

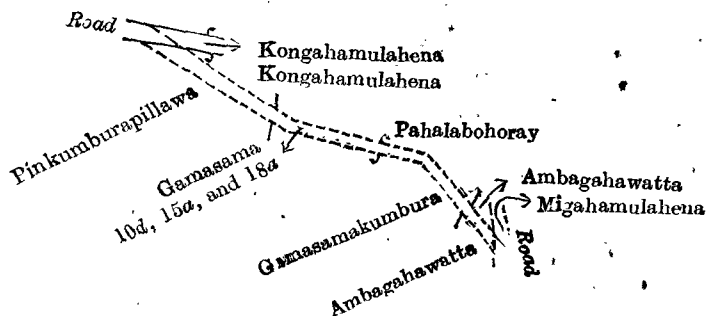
Situation: Kadirapola village in Meda Pattu Korale West of Kurunegala District.

Lot.	Name of Land.	Extent, A. R. P.
10d	Road	0 0 15
15a	Do.	0 0 15
18a	Do.	0 0 4
		0 0 34

and bounded as follows : on the north by a road, Kongahamulahena claimed by Alimanschchia, Pahalahoray (private) ; on the east by Ambagahawatta claimed by Sobitha Unnanse of Werahera, Migahamulahena claimed by Sobitha Unnanse of Werahera, a road ; on the south by Ambagahawatta claimed by Sobitha Unnanse, Gamasamakumbura (private), Gamasama (private) ; on the west by Pinkumburapillewa claimed by Sobitha Unnanse of Werahera temple.

October 22, 1910.

J. M. DAVIES,
Special Officer.



Surveyor-General's Office,
Colombo, May 11, 1910.

Scale of 4 Chains to an Inch.

J. B. M. RIDOUT,
for Surveyor-General.

Kurunegala S. O. No. 245.

**Order under Section 2 of "The Waste Lands Ordinances of 1897, 1899, 1900, and 1903,"
declaring Lands to be Crown Property.**

In the matter of the lands commonly called or known as Delgasyayemukalana, Delgahakele (Minipittaniya) (reservation for a burial ground), Delgahakele (reservation for a minor road), situate in the village of Uturawala, in the Meda Pattu Korale West of the Katugampola hatpattu of the Kurunegala District, in the North-Western Province, and of "The Waste Lands Ordinances of 1897, 1899, 1900, and 1903."

THE notice required by section 1 of "The Waste Lands Ordinances of 1897, 1899, 1900, and 1903," having been duly published in manner prescribed by that section in respect of the above-named lands (*vide* Notice No. 3,785), and no claim having been made to the said lands or to any interest therein within the period of three months from the date specified in the said notice, I, John Murray Davies, Special Officer appointed under section 28 of the said Ordinances, under and by virtue of the powers vested in me in that behalf by section 2 of the said Ordinances, do hereby on October 22, 1910, order and declare that the said lands, as more fully described herein below, situate in the village of Uturawala, in the Meda Pattu Korale West of the Katugampola hatpattu of the Kurunegala District, in the North-Western Province, and shown as lots 1, 7e, 7f in preliminary plan 290 and in the annexed diagrams, and containing in extent 6 acres 2 roods and 35 perches, are the property of the Crown.

Description of the Lands referred to.

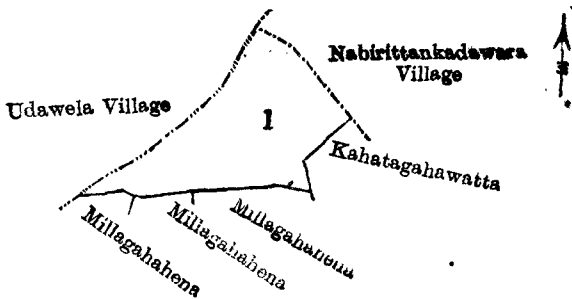
The following lots situated in the village of Uturawala, in the Meda Pattu Korale West of the Katugampola hatpattu of the Kurunegala District, in the North-Western Province, as described in the annexed diagrams :—

I.—Preliminary plan 290. Field sheet : village plan.

Situation : Uturawala village in Meda Pattu Korale West of Kurunegala District.

Lot.	Name of Land.	Extent, A. R. P.
1	Delgasyayemukalana	3 2 18

and bounded as follows : on the north by the village limit of Nabirittankadawara ; on the east by Kahatagahawatta claimed by B. M. Joronis Appu and others ; on the south by Millagahahena claimed by Wickramasinha Mudiyansele Vidane Appu and others, Millagahahena claimed by Bamunu Mudiyansele Hitihamy ; on the west by the village limit of Udawela.



Surveyor-General's Office,
Colombo, May 10, 1910.

Scale of 8 Chains to an Inch.

J. B. M. RIDOUT,
for Surveyor-General.

II.—Preliminary plan 290. Field sheet : village plan.

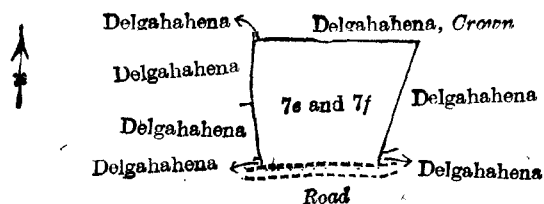
Situation : Uturawala village in Meda Pattu Korale West of Kurunegala District.

Lot.	Name of Land.	Extent, A. R. P.
7e	Delgahakele (Minipittaniya) (reservation for a burial ground)	2 3 35
7f	Delgahakele (reservation for a minor road)	0 0 22
		3 0 17

and bounded as follows : on the north by Delgahahena claimed by Bamunu Mudiyansele Meniketana, Delgahahena claimed by the Crown ; on the east by Delgahahena claimed by Bamunu Mudiyansele Ranamaletana and others ; on the south by a road ; on the west by Delgahahena claimed by Bamunu Mudiyansele Meniketana.

October 22, 1910.

J. M. DAVIES,
Special Officer.



Surveyor-General's Office,
Colombo, May 10, 1910.

Scale of 8 Chains to an Inch.

J. B. M. RIDOUT,
for Surveyor-General.

Kurunegala S. O. No. 246.

Order under Section 2 of "The Waste Lands Ordinances of 1897, 1899, 1900, and 1903," declaring Lands to be Crown Property.

In the matter of the lands commonly called or known as Maha-alutgamawewa, Bulugahamulahena, Halpankotuwewela, situate in the village of Alutgama, in the Mahagalboda Egoda korale of the Hiriya hatpattu of the Kurunegala District, in the North-Western Province, and of "The Waste Lands Ordinances of 1897, 1899, 1900, and 1903."

THE notice required by section 1 of "The Waste Lands Ordinances of 1897, 1899, 1900, and 1903," having been duly published in manner prescribed by that section in respect of the above-named lands (*vide* Notice No. 3,713), and no claim having been made to the said lands or to any interest therein within the period of three months from the date specified in the said notice, I, John Still, Special Officer appointed under section 28 of the said Ordinances, under and by virtue of the powers vested in me in that behalf by section 2 of the said Ordinances, do hereby on September 22, 1910, order and declare that the said lands, as more fully described herein below, situate in the village of Alutgama, in the Mahagalboda Egoda korale of the Hiriya hatpattu of the Kurunegala District, in the North-Western Province, and shown as lots I 1040, J 1040, 10027 in preliminary plan 2,027 and in the annexed diagram, and containing in extent 138 acres 1 rood and 16 perches, are the property of the Crown.

Description of the Lands referred to.

The following lots situated in the village of Alutgama, in the Mahagalboda Egoda korale of the Hiriya hatpattu of the Kurunegala District, in the North-Western Province, as described in the annexed diagrams:—

Preliminary plan 2,027.

Situation: Alutgama village in Mahagalboda Egoda korale of Kurunegala District.

Lot.	Name of Land.	Extent, A. R. P.
I 1040 ..	Maha-alutgamawewa	9 2 15
J 1040 ..	Bulugahamulahena	121 1 0
10027 ..	Halpankotuwewela	7 2 1
		138 1 16

and bounded as follows: on the north by Gurunnehelagedalupotahena claimed by Tiruvalanganayagam Sapapathy; on the east by Wagalekumburehenyaya claimed by Tiruvalanganayagam Sapapathy, Godakumbura claimed by ditto, Wagalekumburehenyaya claimed by ditto, the village limit of Nelawa; on the south by the village limit of Nelawa; on the west by the village limit of Nelawa, Gurunnehelagedalupotahena claimed by Tiruvalanganayagam Sapapathy.

NOTE.—The following lots lying within the above boundaries are excluded from this order, and their aggregate acreage of 16 acres and 19 perches is not included in the acreage of 138 acres 1 rood and 16 perches given above:—

Lot.	Name of Land.	Extent, A. R. P.	Lot.	Name of Land.	Extent, A. R. P.
Y 1039 ..	Pahalakumbura	1 0 11	F 1040 ..	Medakumbura	2 1 38
Z 1039 ..	Do.	0 1 20	G 1040 ..	Webodakumbura	2 2 4
A 1040 ..	Do.	2 0 8	H 1040 ..	Do.	2 3 12
B 1040 ..	Do.	1 0 28			16 0 19
D 1040 ..	Medakumbura	1 1 30			
E 1040 ..	Do.	2 0 28			

September 22, 1910.

JOHN STILL,
Special Officer.

[For Diagram see page 1192.]

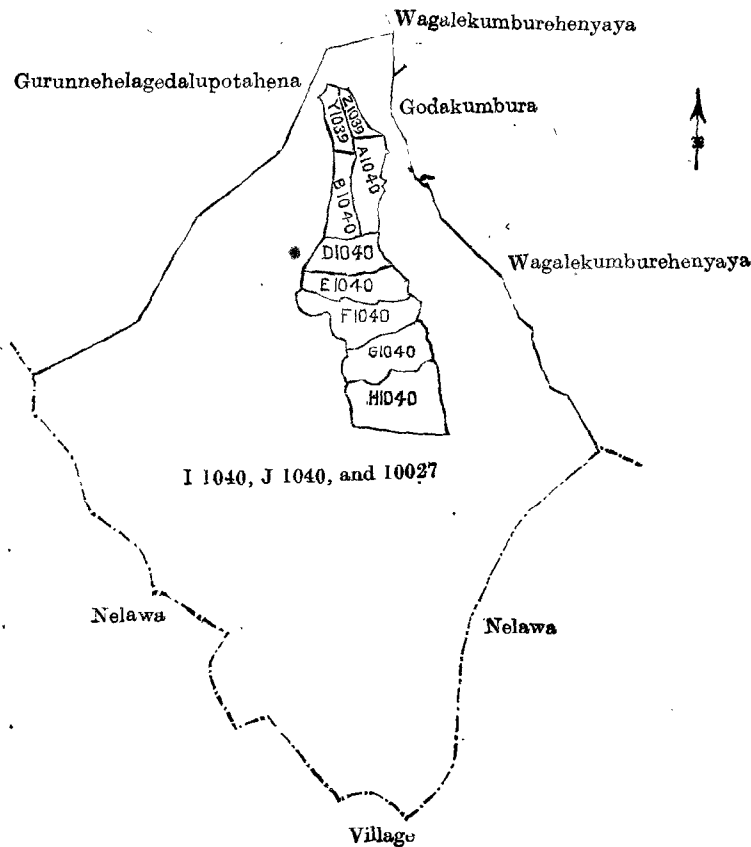
Kurunegala S. O. No. 247.

Order under Section 4, Sub-section (1), of "The Waste Lands Ordinances of 1897, 1899, 1900, and 1903," declaring Land to be Crown Property.

In the matter of the land commonly called or known as Ihindamanawewa, situate in the village of Alutgama, in the Mahagalboda Egoda korale of the Hiriya hatpattu of the Kurunegala District, in the North-Western Province, and of "The Waste Lands Ordinances of 1897, 1899, 1900, and 1903."

WHEREAS in pursuance of section 1 of the said Ordinances it was duly notified on February 25, 1910, that if no claim to the land commonly called or known as Ihindamanawewa, situate in the village of Alutgama, in the Mahagalboda Egoda korale of the Hiriya hatpattu of the Kurunegala District, in the North-Western Province, containing in extent 5 acres 3 roods and 35 perches, and shown as lot C 1040 in preliminary plan 2,027 and in the annexed diagram, was made to John Still, Special Officer appointed under section 28 of the said Ordinances, within the period of three months from the date specified in such notice, such land would be declared the property of the Crown, and dealt with on account of the Crown (*vide* Notice No. 3,713):

And whereas Mr. Tiruvalanganayagam Sapapathy of Colombo, made claim thereto, and whereas the said claimant has withdrawn his claim to the said land, I, John Still, Special Officer appointed under section 28 of the said Ordinances, under and by virtue of the powers vested in me in that behalf by section 4 of the said Ordinances, do hereby on September 22, 1910, order and declare under section 4, sub section (1), of the said Ordinances, that the said land, as more fully described herein below, is the property of the Crown.



Surveyor-General's Office,
Colombo, August 20, 1910.

Scale of 16 Chains to an Inch.

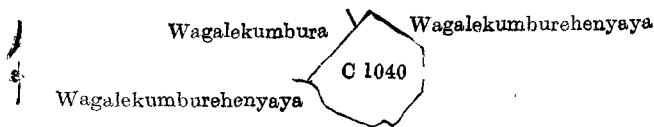
W. C. S. INGLES,
for Acting Surveyor-General.

Description of the Land referred to.

The land commonly called or known as Ihindamanawewa, situate in the village of Alutgama, in the Mahagalboda Egoda korale of the Hiriyala hatpattu of the Kurunegala District, in the North-Western Province, containing in extent 5 acres 3 roods and 35 perches, shown as lot C 1040 in preliminary plan 2,027 and in the annexed diagram, and bounded as follows: on the north by Wagalekumburehenyaya claimed by Tiruvalanganayagam Sapapathy; on the east by Wagalekumburehenyaya claimed by Tiruvalanganayagam Sapapathy; on the south by Wagalekumburehenyaya claimed by Tiruvalanganayagam Sapapathy; on the west by Wagalekumbura claimed by S. Y. M. Ukku Amma and Crown.

September 22, 1910.

JOHN STILL,
Special Officer.



Surveyor General's Office,
Colombo, August 20, 1910.

Scale of 16 Chains to an Inch.

W. C. S. INGLES,
for Acting Surveyor-General.

Kurunegala S. O. No. 248.

Order under Section 2 of "The Waste Lands Ordinances of 1897, 1899, 1900, and 1903," declaring Lands to be Crown Property.

In the matter of the lands commonly called or known as Nelawawewa, Indulgodayagamawewa, Bogahamulawewa, Kalagahawewa, Pinwela, Danduwellanpitiyewewa, Kahanemukalana, and Dehiattewewa, situate in the village of Nelawa, in the Mahagalboda Egoda korale of the Hiriyala hatpattu of the Kurunegala District, in the North-Western Province, and of "The Waste Lands Ordinances of 1897, 1899, 1900, and 1903."

THE notice required by section 1 of "The Waste Lands Ordinances of 1897, 1899, 1900, and 1903," having been duly published in manner prescribed by that section in respect of the above-named lands (*vide* Notice No. 3,766), and no claim having been made to the said lands or to any interest therein within the period of three months from the date specified in the said notice, I, John Still, Special Officer appointed under section 28 of the said Ordinances, under and in virtue of the powers vested in me in that behalf by section 2 of the said Ordinances, do hereby on November 9, 1910, order and declare that the said lands, as more fully described herein below, situate in the village of Nelawa, in the Mahagalboda Egoda korale of the Hiriyala hatpattu of the Kurunegala District, in the North-Western Province, and shown as lots J 991, W 991, Y 991, W 992, X 992, K 993, 9973, I 990 in preliminary plan 1,995, and in the annexed diagrams, containing in extent 159 acres 3 roods and 11 perches, are the property of the Crown.

Description of the Lands referred to.

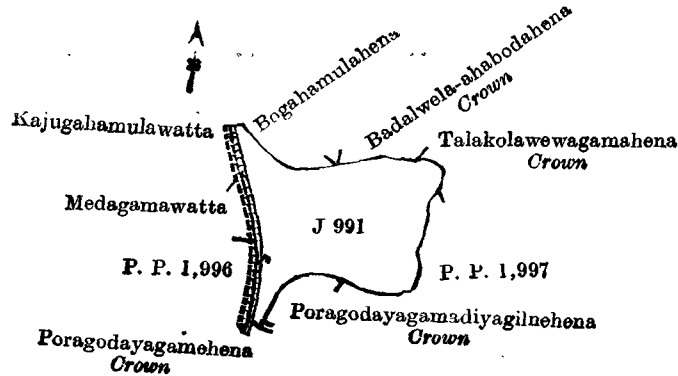
The following lots situated in the village of Nelawa, in the Mahagalboda Egoda korale of the Hiriyala hatpattu of the Kurunegala District, in the North-Western Province, as described in the annexed diagrams:—

I.—Preliminary plan 1,995.

Situation: Nelawa village in Mahagalboda Egoda korale of the Kurunegala District.

Lot.	Name of Land.	Extent, A. R. P.
J 991	Nelawawewa	16 3 13

and bounded as follows: on the north by Bogahamulahena claimed by Siuratne Yapa Mudiyanse Utku Banda and others, Badalwela-ahabodahena claimed by the Crown, Talakolawewagamahena claimed by the Crown; on the east by Talakolawewagamahena claimed by the Crown, P. P. 1,997; on the south by P. P. 1,997, Poragodayagamadiyagilmehena claimed by the Crown, Poragodayagamehena claimed by the Crown; on the west by P. P. 1,996, Medagamawatta claimed by Menikralage Kapuruhamy and others, Kajugahamulawatta claimed by Siuratne Yapa Mudiyanse Utku Banda and others.



Surveyor-General's Office,
Colombo, September 28, 1909.

Scale of 16 Chains to an Inch.

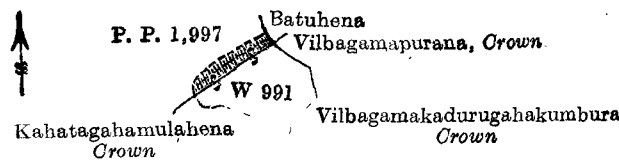
W. C. S. INGLES,
for Surveyor-General.

II.—Preliminary plan 1,995.

Situation: Nelawa village in Mahagalboda Egoda korale of the Kurunegala District.

Lot.	Name of Land.	Extent, A. R. P.
W 991	Indulgodayagamawewa	4 2 24

and bounded as follows: on the north by Batuhena claimed by Korlage Mudiyanse and others, Vilbagamapurana claimed by the Crown; on the east by Vilbagamakadurugahakumbura claimed by the Crown; on the south by Kahatagahamulahena claimed by the Crown; on the west by P. P. 1,997.



Surveyor-General's Office,
Colombo, September 28, 1909.

Scale of 16 Chains to an Inch.


W. C. S. INGLES,
for Surveyor-General.

III.—Preliminary plan 1,995.

Situation: Nelawa village in Mahagalboda Egoda korale of the Kurunegala District.

Lot.	Name of Land.	Extent, A. R. P.
Y 991	Bogahamulawewa	1 0 2

and bounded as follows: on the north, east, and south by Vilbagamahena claimed by the Crown; on the west by Vilbagamapurana claimed by the Crown.



Surveyor-General's Office,
Colombo, September 28, 1909.

Scale of 16 Chains to an Inch.

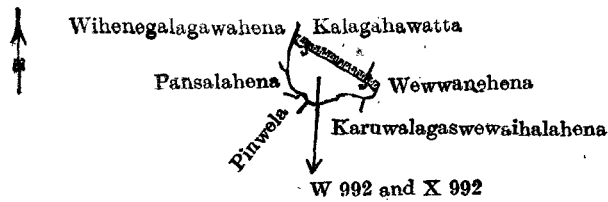
W. C. S. INGLES,
for Surveyor-General.

IV.—Preliminary plan 1,995.

Situation: Nelawa village in Mahagalboda Egoda korale of the Kurunegala District.

Lot.	Name of Land.	Extent, A. R. P.
W 992	Kalagahawewa	2 0 28
X 992	Pinwela	0 1 1
		2 1 29

and bounded as follows: on the north by Kalagahawatta claimed by Punchirilage Kirihamy Wedarala and others; on the east by Wewwanehena claimed by Siuratne Yapa Mudiyanse Utku Kapuruhamy and others; on the south by Karuwalagaswewaihalahena claimed by Siuratne Yapa Mudiyanse Utku Kapuruhamy and others, Pinwela claimed by Ganepansala; on the west by Pansalahena claimed by Mohamed Abdul Cader, Wihenegalagawahena claimed by Kirihamige Dingiri Appu.



Surveyor-General's Office,
Colombo, September 28, 1909.

Scale of 16 Chains to an Inch.


W. C. S. INGLES,
for Surveyor-General.

V.—Preliminary plan I, 995.

Situation : Nelawa village in Mahagalboda Egoda korale of the Kurunegala District.

Lot.	Name of Land.	Extent, A. R. P.
K 993	Danduwellanpitiyewewa	1 2 22

and bounded as follows : on the north by Danduwellanpitiyekumbura claimed by Menikhenayalage Kiriya Henaya and others ; on the east, south, and west by Danduwellapitiya claimed by Menikahenayalage Kiriya Henaya and others.



Surveyor-General's Office,
Colombo, September 28, 1909.

Scale of 16 Chains to an Inch.

W. C. S. INGLES,
for Surveyor-General.

VI.—Preliminary plan I, 995.

Situation : Nelawa village in Mahagalboda Egoda korale of the Kurunegala District.

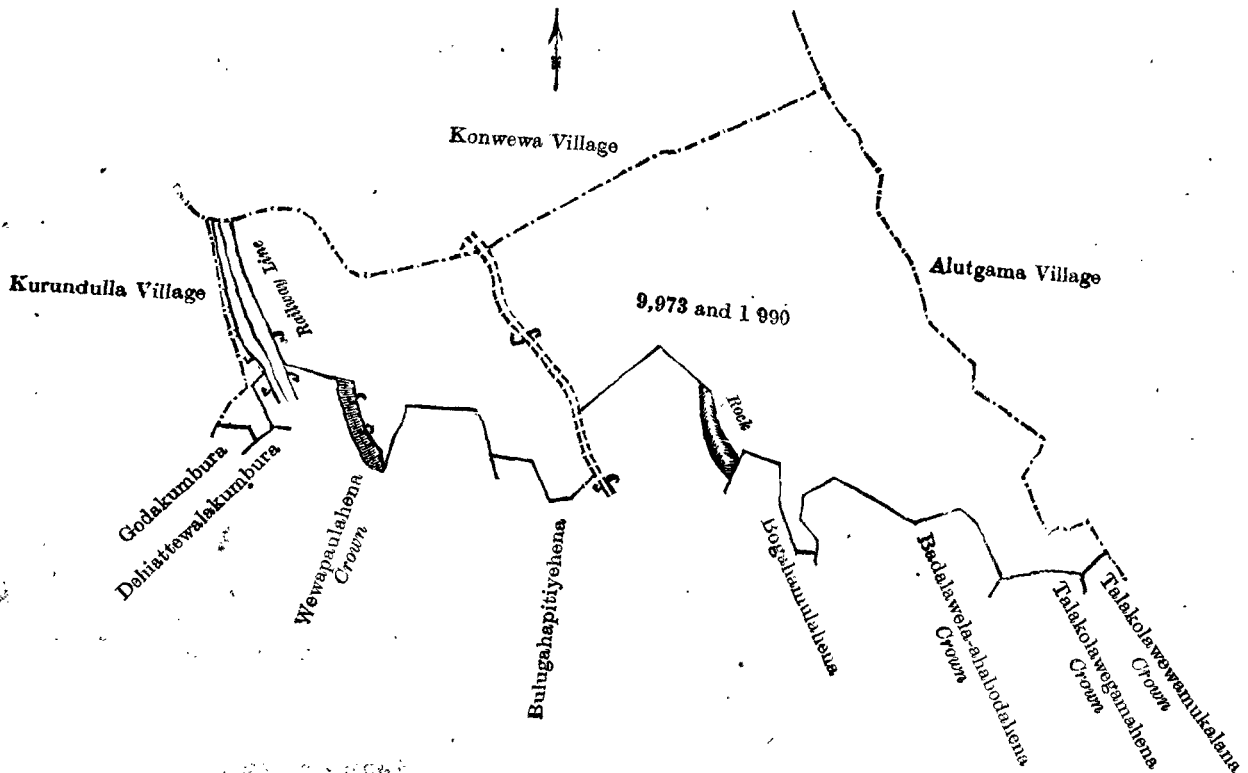
Lot.	Name of Land.	Extent, A. R. P.
9973	Kahanemukalana	130 1 6
I 990	Dehiattewewa	2 3 35

133 1 1

and bounded as follows : on the north by the village limit of Konwewa ; on the east by the village limit of Alutgama, Talakolawewamukalana claimed by the Crown ; on the south by Talakolawegamahena claimed by the Crown, Badalawela-abodahena claimed by the Crown, Bogahamulahena claimed by Siuratne Yapa Mudiyansele Utku Banda, Korale Arachchi, and others, Bulugahapitiyehena claimed by Siuratne Yapa Mudiyansele Ranhamy and others, Wewapaulahena claimed by the Crown, Dehiattewalakumbura claimed by Siuratne Yapa Mudiyansele Utku Banda, Korale Arachchi, and others, Godakumbura claimed by ditto ; on the west by the village limit of Kurundulla.

JOHN STILL,
Special Officer.

November 9, 1910.



Surveyor-General's Office,
Colombo, September 28, 1909.

Scale of 16 Chains to an Inch.

W. C. S. INGLES,
for Surveyor-General.

Kurunegala S. O. No. 249.

Order under Section 2 of "The Waste Lands Ordinances of 1897, 1899, 1900, and 1903,"
declaring Lands to be Crown Property.

In the matter of the lands commonly called or known as Bulanagahakele, Road, situate in the village of Mukalana, in the Meda Pattu Korale West of the Katugampola hatpattu, of the Kurunegala District, in the North-Western Province, and of "The Waste Lands Ordinances of 1897, 1899, 1900, and 1903."

THE notice required by section 1 of "The Waste Lands Ordinances of 1897, 1899, 1900, and 1903," having been duly published in manner prescribed by that section in respect of the above-named lands (*vide* Notice No. 3,771), and no claim having been made to the said lands or to any interest therein within the period of three months from the date specified in the said notice, I, Norman Albert Hampton, Special Officer appointed under section 28 of the said Ordinances, under and by virtue of the powers vested in me in that behalf by section 2 of the said Ordinances, do hereby on September 30, 1910, order and declare that the said lands, as more fully described herein below, situate in the village of Mukalana, in the Meda Pattu Korale West, of the Katugampola hatpattu of the Kurunegala District, in the North-Western Province, and shown as lots 30g, 41g in preliminary plan 312, and in the annexed diagrams, and containing in extent 18 acres 2 roods and 35½ perches, are the property of the Crown.

Description of the Lands referred to.

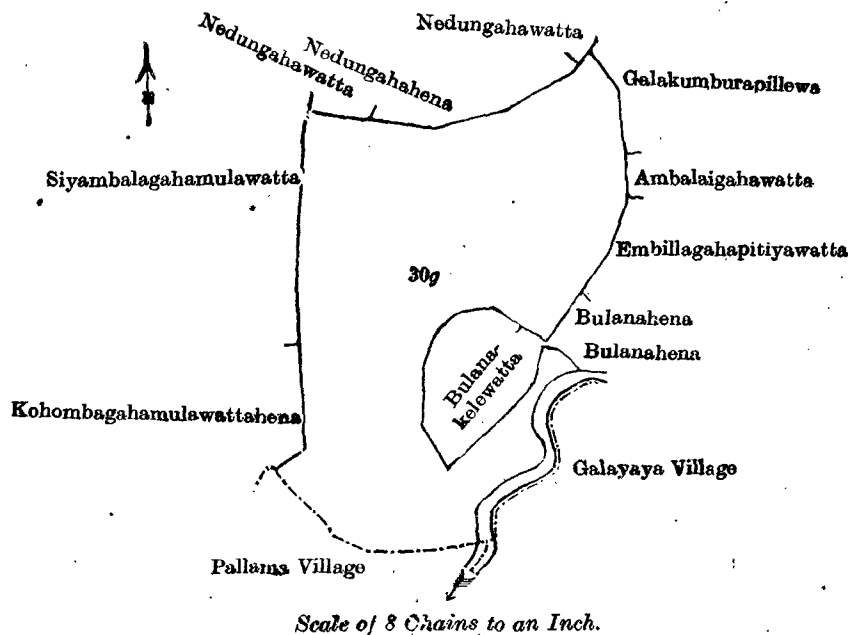
The following lots situated in the village of Mukalana, in the Meda Pattu Korale West of the Katugampola hatpattu of the Kurunegala District, in the North-Western Province, as described in the annexed diagrams:—

I.—Preliminary plan 312. Field sheets: village plan I 17/52, I 17/60.

Situation: Mukalana village in Meda Pattu Korale West of Kurunegala District.

Lot.	Name of Land.	Extent, A. R. P.
30g	Bulanagahakele	18 2 6

and bounded as follows: on the north by Nedungahawatta claimed by Rajakaruna Mudiyansele Manelhamy and others, Nedungahahena claimed by Rajakaruna Mudiyansele Manelhamy and others, Nedungahawatta claimed by Rajakaruna Mudiyansele Manelhamy and others; on the east by Galakumburapillawa claimed by Rajakaruna Mudiyansele Unguhamy and others, Ambalaigahawatta claimed by Subasinghe Appuhamilage Manel Appuhamy and others, Embillagahapitiyawatta claimed by Rajakaruna Mudiyansele Punchihamy and others, Bulanahena claimed by Patiraja Mudiyansele Karonchi, Bulanekewatta claimed by Ranwalage John Perera, Bulanehena claimed by Patiraja Mudiyansele Karonchi, the village limit of Galayaya; on the south by the village limit of Pallama; on the west by Kohombagahamulawattahena claimed by Rajakaruna Mudiyansele Herathamy and others, Siyambalagahamulawatta claimed by Peena Muna Sinnatamby and others.



Surveyor-General's Office,
Colombo, April 28, 1910.

J. B. M. RIDOUT,
for Surveyor-General.

II.—Preliminary plan 312. Field sheets: village plan I 17/52, I 17/60.

Situation: Mukalana village in Meda Pattu Korale West of Kurunegala District.

Lot.	Name of Land.	Extent, A. R. P.
41g	Road	0 0 29½

and bounded as follows: on the north by Karawagahawatta claimed by Naidehamilage Geevattehamy, Imbulgahawatta claimed by Rajakaruna Mudiyansele Punchi Singho and others; on the east by the village limit of Galayaya, Kohombagahawatta claimed by Adikara Mudiyansele Punchi Appuhamy and others, the village limit of Galayaya, Kohombagahahena claimed by Adikara Mudiyansele Kiribanda, ex-Vidane, Kohombagahahena claimed by Adikara Mudiyansele Punchi Appuhamy and others; on the south by Kohombagahawatta claimed by Adikara Mudiyansele Punchi Appuhamy and others; on the west by Kongahawatta claimed by Rajakaruna Mudiyansele Punchirala and others, Imbulgahawatta claimed by Rajakaruna Mudiyansele Punchi Singho and others.

N. A. HAMPTON,
Special Officer.

September 30, 1910.

Kurunegala S. O. No. 251.

**Order under Section 2 of "The Waste Lands Ordinances of 1897, 1899, 1900, and 1903,"
declaring Lands to be Crown Property.**

In the matter of the lands commonly called or known as Tavalla, Galapitahena, and Wagaleroda, situate in the village of Murutawa, in the Ihalawisideke korale of the Hiriyala hatpattu of the Kurunegala District, in the North-Western Province, and of "The Waste Lands Ordinances of 1897, 1899, 1900, and 1903."

THE notice required by section 1 of "The Waste Lands Ordinances of 1897, 1899, 1900, and 1903," having been duly published in manner prescribed by that section in respect of the above-named lands (*vide* Notice No. 3,814), and no claim having been made to the said lands or to any interest therein within the period of three months from the date specified in the said notice, I, John Still, Special Officer appointed under section 28 of the said Ordinances, under and by virtue of the powers vested in me in that behalf by section 2 of the said Ordinances, do hereby on November 10, 1910, order and declare that the said lands, as more fully described herein below, situate in the village of Murutawa, in the Ihalawisideke korale of the Hiriyala hatpattu of the Kurunegala District, in the North-Western Province, and shown as lots X 799, Y 799, I 796, R 800 in preliminary plan 1,833 and in the annexed diagrams, and containing in extent 2 acres 2 roods and 34 perches, are the property of the Crown.

Description of the Lands referred to.

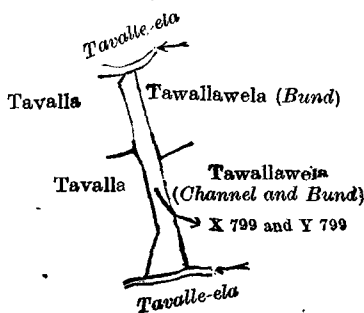
The following lots situated in the village of Murutawa, in the Ihalawisideke korale of the Hiriyala hatpattu of the Kurunegala District, in the North-Western Province, as described in the annexed diagrams:—

I.—Preliminary plan 1,833.

Situation: Murutawa village in Ihalawisideke korale of Hiriyala hatpattu of Kurunegala District.

Lot.	Name of Land.	Extent, A. R. P.
X 799 ..	Tavalla ..	0 0 10
Y 799 ..	Do. ..	0 0 17
		0 0 27

and bounded as follows: on the north by the Tavalle-ela; on the east by Tawallewela (bund) claimed by Nelliyalage Banda, Tawallawela (channel and bund) claimed by Basnayaka Mudiyanseelage Appuhamy; on the south by the Tavalle-ela; on the west by Tavalla claimed by Dingiri Banda and Punchi Appu, Tavalla claimed by Kalu Banda and others.



Scale of 4 Chains to an Inch.

Surveyor-General's Office,
Colombo, December 14, 1909.

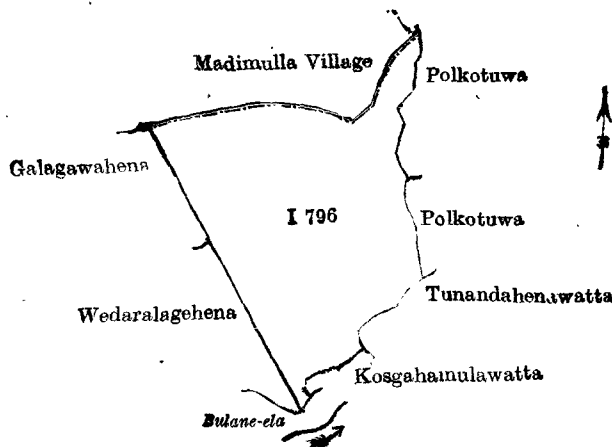
W. C. S. INGLES,
for Surveyor-General.

II.—Preliminary plan 1,833.

Situation: Murutawa village in Ihalawisideke korale of Hiriyala hatpattu of Kurunegala District.

Lot.	Name of Land.	Extent, A. R. P.
I 796 ..	Galapitahena ..	2 0 31

and bounded as follows: on the north by the village limit of Madimulla; on the east by Polkotuwa claimed by Dingiri Menika, Polkotuwa claimed by Bandirala and others; on the south by Tunandahenawatta claimed by Bandirala Ranhamy and another, Kosgahanulawatta sold by the Crown, the Bulane-ela; on the west by Wedaralagehena sold by the Crown, Galagawahena sold by the Crown.



Scale of 4 Chains to an Inch.

Surveyor-General's Office,
Colombo, March 8, 1910.

W. C. S. INGLES,
for Surveyor-General.

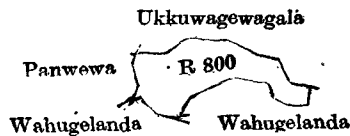
III.—Preliminary plan 1,833.

Situation : Murutawa village in Ihalawisideke korale of Hiriyala hatpattu of Kurunegala District.

Lot.	Name of Land.	Extent, A. R. P.
R 800 ..	Wagaleroda 0 1 16

and bounded as follows : on the north by Ukkuwagewagala claimed by Kawwa Siriya and another ; on the east by Wahugelanda claimed by Mudalihamy ; on the south by Wahugelanda claimed by Mudalihamy, Wahugelanda claimed by Kapuri Kawwa and another ; on the west by Panwewa claimed by Appuhamy Arachehi and another.

November 10, 1910.

JOHN STILL,
Special Officer.Surveyor-General's Office,
Colombo, March 8, 1910.

Scale of 4 Chains to an Inch.

W. C. S. INGLES,
for Surveyor-General.

Uva S. O. No. 1,378.

Order under Section 2 of "The Waste Lands Ordinances of 1897, 1899, 1900, and 1903,"
declaring Land to be Crown Property.

In the matter of the land commonly called or known as part of Vihare or Pansalawatta, situate in the village of Muppene, in the Buttala Wedirata korale of the Buttala division, in the Province of Uva, and of "The Waste Lands Ordinances of 1897, 1899, 1900, and 1903."

THE notice required by section 1 of "The Waste Lands Ordinances of 1897, 1899, 1900, and 1903," having been duly published in manner prescribed by that section in respect of the above-named land (*vide* Notice No. 3,817), and no claim having been made to the said land or to any interest therein within the period of three months from the date specified in the said notice, I, John Murray Davies, Special Officer appointed under section 28 of the said Ordinances, under and by virtue of the powers vested in me in that behalf by section 2 of the said Ordinances, do hereby on November 8, 1910, order and declare that the said land, as more fully described herein below, situate in the village of Muppene, in the Buttala Wedirata korale of the Buttala division, in the Province of Uva, and shown as lot 47 in preliminary plan 172 and in the annexed diagram, and containing in extent 1 rood and 27 perches, is the property of the Crown.

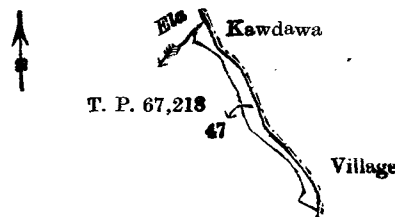
Description of the Land referred to.

The land commonly called or known as part of Vihare or Pansalawatta, situate in the village of Muppene, in the Buttala Wedirata korale of the Buttala division, in the Province of Uva, containing in extent 1 rood and 27 perches, shown as lot 47 in preliminary plan 172, and in the annexed diagram, and bounded as follows : on the north by an ela, the village limit of Kawadawa ; on the east by the village limit of Kawadawa ; on the south and west by T. P. 67,218.

November 8, 1910.

J. M. DAVIES,
Special Officer.

Field sheet : Village plan, Sec. VI., M/13/23-24. 31-32, &c.

Surveyor-General's Office,
Colombo, June 23, 1910.

Scale of 8 Chains to an Inch.

J. B. M. RIDOUT,
for Surveyor-General.

Ratnapura S. O. No. 14.

Order under Section 2 of "The Waste Lands Ordinances of 1897, 1899, 1900, and 1903,"
declaring Lands to be Crown Property.

In the matter of the lands commonly called or known as Batakadakandehena, situate in the village of Batakada, in the Nawadun korale of the Ratnapura District, in the Province of Sabaragamuwa, and of "The Waste Lands Ordinances of 1897, 1899, 1900, and 1903."

THE notice required by section 1 of "The Waste Lands Ordinances of 1897, 1899, 1900, and 1903," having been duly published in manner prescribed by that section in respect of the above-named lands (*vide* Notice No. 3,559), and no claim having been made to the said lands or to any interest therein within the period of three months from the date specified in the said notice, I, Harry Chambers Toller, Special Officer appointed under section 28 of the said Ordinances, under and by virtue of the powers vested in me in that behalf by section 2 of the said Ordinances, do hereby on September 13, 1910, order and declare that the said lands, as more fully described herein below, situate in the village of Batakada, in the Nawadun korale of the Ratnapura District, in the Province of Sabaragamuwa, and shown as lots 8 and 8a in preliminary plan 69, and in the annexed diagrams, and containing in extent 6 acres 1 rood and 26 perches, are the property of the Crown.

Description of the Lands referred to.

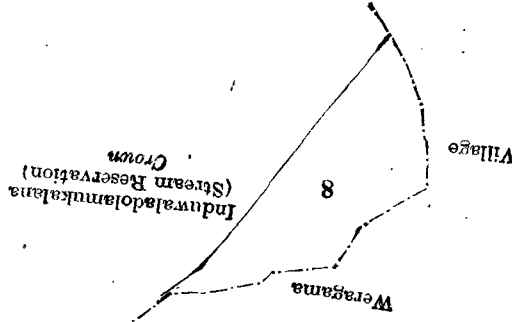
The following lots situated in the village of Batakada, in the Nawadun korale of the Ratnapura District, in the Province of Sabaragamuwa, as described in the annexed diagrams :—

I.—Preliminary plan 69. Field sheet L/24/17-25.

Situation : Batakada village in Nawadun korale of Ratnapura District.

Lot.	Name of Land.	Extent, A. R. P.
8	Batakadakandehena	4 2 18

and bounded as follows : on the north by the village limit of Weragama ; on the east by Induwaladolumukalana (stream reservation) declared to be Crown property in *Gazette* No. 5,763 of February 22, 1901 ; on the south and west by the village limit of Weragama.



Surveyor-General's Office,
Colombo, July 30, 1909.

Scale of 8 Chains to an Inch.

J. B. M. RIDOUT,
for Surveyor-General.

II.—Preliminary plan 69. Field sheet L/24/17-25.

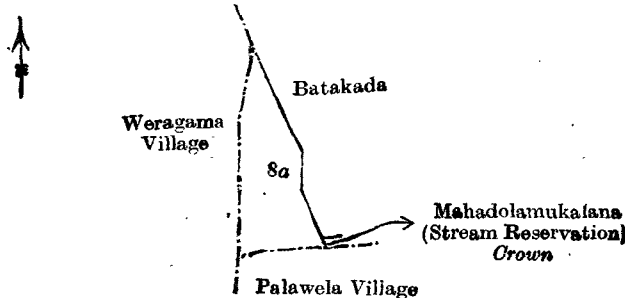
Situation : Batakada village in Nawadun korale of Ratnapura District.

Lot.	Name of Land.	Extent, A. R. P.
8a	Batakadakandehena	1 3 8

and bounded as follows : on the north, by Batakada (chenas) admitted the property of Mr. Charles Hendry and another by F. O. in *Gazette* No. 5,763 of February 22, 1901 ; on the east by Batakada (chenas) admitted the property of Mr. Charles Hendry and another by F. O. in *Gazette* No. 5,763 of February 22, 1901, Mahadolamukalana (stream reservation) declared Crown (*Gazette* of February 22, 1901) ; on the south by the village limit of Palawela ; on the west by the village limit of Weragama.

September 13, 1910.

H. C. TOLLER,
Special Officer.



Surveyor-General's Office,
Colombo, July 30, 1909.

Scale of 8 Chains to an Inch.

J. B. M. RIDOUT,
for Surveyor-General.