



Ceylon Government Gazette

Published by Authority.

No. 6,415 — FRIDAY, DECEMBER 16, 1910.

PART I.—General: Minutes, Proclamations, Appointments,
and General Government Notifications.
PART II.—Legal and Judicial.

PART III.—Provincial Administration.
PART IV.—Land Settlement.
PART V.—Mercantile, Marine, Municipal, Local, &c.

Separate paging is given to each Part in order that it may be filed separately.

Part IV.—Land Settlement.

	PAGE		PAGE
Preliminary Notices	1201	Final Orders	1225

PRELIMINARY NOTICES.

Hambantota Notice No. 3,936.

Notice under "The Waste Lands Ordinances of 1897, 1899, 1900, and 1903."

TAKE notice that unless within three months from December 16, 1910, the persons, if any, who claim any interest in the lands hereinafter mentioned or in any one or more of such lands make claim in person or in writing to the said lands or any of them or to some interest therein to H. O. Fox, Esq., Special Officer appointed under section 28 of "The Waste Lands Ordinances, 1897, 1899, 1900, and 1903," at his office at Fort, Colombo:

Such Special Officer, in pursuance of the powers vested in him by the said Ordinances, will declare by writing under his hand that the said lands or such of them, as to which no claim has been made, are the property of the Crown.

H. O. Fox,
Special Officer.

Description of the Lands referred to.

The following lots situated in the village of Netolpitiya, in the West Giruwa pattu of the Hambantota District, in the Southern Province, as described in the annexed diagram:—

Preliminary plan 322. Field sheets P/16/53-61, P/16/54-62, P/16/37-45, and P/16/38-46.

Situation: Netolpitiya village in West Giruwa pattu of Hambantota District.

Lot.	Name of Land.	Extent, A. R. P.	Lot.	Name of Land.	Extent, A. R. P.
1	Weliareyaya, Oruwageweweyaya, Bogahakanatta, Boraluwayaya, Weliwewemulanematnaga, Weliweweatnaga, Ranapala-ara, Siyambalagakoratuwa, Guruwalewathenhena, Kongahakoratuwehena, Godawanekoratuwehena, Siyambalagasarehena, Danapalaareyaya, Danapala-aredeniya, Gebinwalayaya, Malittangahenhena, Bogahakoratuwekebella, Kongahawattekebella, Kadurugahakoratuwa, Beligahawathenhena, Mahawattekella, Bataattgedarawatta, Talakolayaya, Deniyeatnaga, Kosgahawatta, Tanigalakanatta, Godawanewattekella, Lunuweraniyagahakoratuwa, Goda-			gediyebedda, Mailagahakoratuwa, Kurunekamulleyaya, Uranpoleyaya, Hikgahahena, Wadiyeyaya, Lumuweraniyagahawalayaya, Rekmamagayaya, Daha-ateyaya, Galwelaarekoratuwa, Baralagewekadayaya, Ambagahawattehena, Ambagahawatta <i>alias</i> Inginiyangahahena, Kadurugahawekadehena, Nugagahawattekoratuwa, Boraluweyaya, Pitawela, Godawanewattebadawetiya, Dodanduwalayaya, Galabodayaya, Warayaya <i>alias</i> Hettiyapokuneyaya, Embillagahawalayaya, Galkanuweyaya, Mailagahahena, Heenshugahayaya	1,032 1 18

Lot.	Name of Land.	Extent, A. R. P.	Lot.	Name of Land.	Extent, A. R. P.
1a	Baralagewekadagawayaya	6 0 21	16	Kudawewa (tank)	2 1 16
1c	Julgahahenekabella	0 0 24	17	Kudaweweyaya	40 3 33
1e	Madittangahakoratuwa	0 3 0	18	Malittangahakoratuwa	0 1 10
1h	Dawaniyagahakoratuwa	0 1 20	19	Baralagewewa (tank)	1 1 0
1i	Ambagahawatta <i>alias</i> Ketan- gahakoratuwa	0 2 32	20	Baralagedeniya	0 1 9
1j*	Talakolakanattewatta	1 0 20	21	Do.	0 1 8
1k	Galwalagawawatta	1 3 2	30	Kadurugahawekada (tank)	0 3 24
1l	Milagahawatta	3 3 6	38	Udawewa (tank)	4 0 15
1m	Ketangahawatta	2 3 7	40	Bemalawewa (tank)	0 1 30
1n	Serugahawatta	2 1 14	41	Lehimewewa (tank)	5 2 10
1o	Kajugahawatta	0 3 33	55	Ehalagahawatta	0 1 34
1p	Milagahawatta	1 0 8	65a	Embillagahakoratuwa (reserva- tion for road)	0 0 13
1q	Ketangahawatta	0 3 7	80	Karagahawatta	0 2 8
1r	Milagahawatta	1 1 0	80a	Do.	0 3 30
1s	Kotalakenuwalawatta	0 2 29	86	Milagahakoratuwa	0 0 24
1t	Migahawatta	1 1 22	88	Daminiyagahakoratuwa	0 1 13
1y	Siyambalagahawatta	2 0 22	92	Mahawatta	0 3 20
1z	Inginiahahena <i>alias</i> Weti- mulaneatmaga	1 1 25	92a	Daminiyagahawatta	1 1 23
1a1	Beligahawatta	1 2 31	92b	Palugahawatta	0 1 25
1b1	Sooriyagahawatta, Godawane- wattekebella	0 3 15	92c	Kongahawatta	0 3 37
1c1	Ambagahawatta	0 2 2	110	Danwaleatmaga (P. P. 4,224/ 10,967 and 10,969)	0 3 9
1d1	Kongahahena	9 3 25	110a	Tank bund	0 0 36
1e1	Pinhena	1 2 10	110b	Danwaleatmaga	0 0 18
1g1	Milagahawatta	2 1 10	111	Beddewewa (tank)	3 2 24
1h1	Do.	2 2 18	112	Nagahahenyaya	138 0 0
1i1	Palagahakoratuwa	2 0 15	112b	Wewagawawatta	3 0 12
1j1	Siyambalagahawatta	1 1 36	112c	Beddewewegodawanekella	1 2 30
1k1	Do.	0 0 18	112d	Ketangahayaya	1 1 9
1l1	Siyambalagahahena	2 0 2	112e	Inginiahahena	1 2 39
1m1	Dampala-arewewa (tank)	0 1 1	112f	Yothakelekanatta	0 1 37
1n1	Dampala-aredeniyekumbura	1 2 24	112g	Kitulkoratuwehena	0 2 8
1o1	Inginiahawatta	0 3 34	112h	Pattihenawattekcoratuwa	0 3 14
1p1	Kajugahawatta	1 1 1	112i	Do.	0 3 13
1q1	Do.	0 1 26	112j	Ihalawatta	0 2 14
1r1	Kohombagahawatta	2 1 36	112k	Wekadakoratuwa	1 2 10
1s1	Milagahawatta	1 0 10	112l	Kumbalgodagedarawatta	1 0 8
1t1	Kohombagahawatta	0 1 33	112m	Migahawatta	2 1 3
1u1	Nelligahawatta	1 0 1	112n	Do.	1 2 3
1v1	Milagahawatta	2 2 0	112o	Kumbalgodahena	1 2 35
1w1	Dodanduwalaredeniya	2 0 2	112p	Siyambalagahahena	1 1 9
1y1	Milagahawatta	1 0 12	124	Siyambalagahawatta	1 0 7
1z1	Wekadakoratuwa	2 0 4	124a	Julgahakoratuwa	0 3 12
1a2	Ketangahawatta	0 2 18	124b	Atmagekoratuwa	0 3 15
1b2	Karagahawatta	0 2 30	124c	Palugahahena	0 1 7
1c2	Sooriyagahakoratuwa	1 0 35	124d	Ketangahawatta	2 1 21
1d2	Karagahakoratuwa	1 0 27	124e	Bogahawatta	0 3 35
1e2	Milagahawatta	0 3 20	124f	Siyambalagahawatta	0 3 15
1f2	Guruwalewatta	0 3 8	124g	Lunuweraniyagahawatta	1 3 20
1g2	Kongahakoratuwa	1 0 3	124h	Welagawawatta	1 0 19
1h2	Karagahakoratuwa	0 1 30	124i	Kanattewatta	1 1 4
1i2	Siyambalagasaredeniya	0 1 11	124j	Telambugahawatta	0 1 31
1j2	Milagahawatta	2 1 34	124k	Do.	0 3 29
1k2	Do.	0 0 13	124l	Lunuweraniyagahawatta	1 2 7
1l2	Gurugahahena	1 0 0	124m	Kumbukgahawatta	0 2 17
1n2	Ketangahakoratuwa	1 1 24	124n	Netulgahakoratuwa	0 2 16
5	Weliarewatta	0 2 0	124o	Gulugahawatta	1 1 39
5b	Weliarehena	0 3 3	128a	Do.	0 0 20
5c	Do.	1 0 29	128a1	Do.	0 0 18
7	Weewapula-arewekada (tank)	0 1 32	128a2	Do.	0 0 14
8	Weewapula-aredeniya	1 0 18	130	Pathagamagewewa (tank)	0 3 10
9	Jambugasarewala <i>alias</i> Palugaha- wala (water-hole)	0 0 18	143	Siyambalagaswekada	0 0 15
10	Uwagewewa (tank)	3 3 15	149	Ethinimalawewa (tank)	2 2 28
12	Galkanuwayaya	1 0 1	152	Siyambalagahahena	56 0 28
13	Helambagahawewa (tank)	7 0 35	152e	Beligahawatta	0 2 16
14	Heenareyaya	39 1 8	155	Weliwewa (tank)	5 2 10
					1,481 0 14

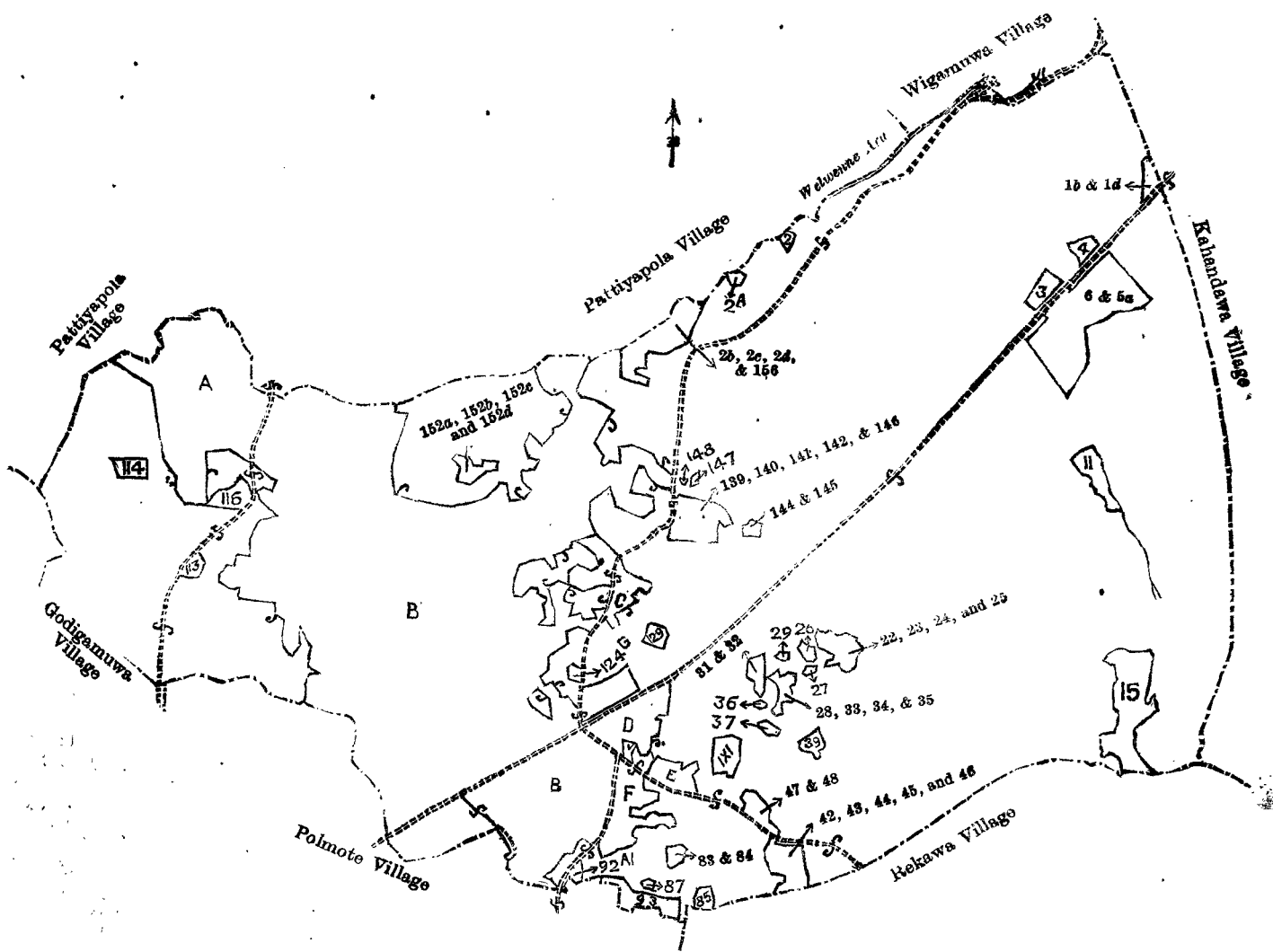
and bounded as follows : on the north by the village limit of Pattiyapola, the village limit of Wigamuwa ; on the east by the village limit of Kahandawa ; on the south by the village limit of Rekawa, the village limit of Polmote ; on the west by the village limit of Godigamuwa, the village limit of Pattiyapola.

NOTE.—The following lots lying within the above boundaries are excluded from this notice, and their aggregate acreage of 605 acres and 31 perches is not included in the acreage of 1,481 acres and 14 perches given above :—

Lot.	Name of Land.	Extent, A. R. P.	Lot.	Name of Land.	Extent, A. R. P.
1b	Julgahahena	1 2 20	B 1v	Godeywatta	0 1 15
1d	Panugalarekoratuwa	0 1 0	B 1u	Suriyagahawatta	0 2 35
B 1f	Bogahawatta	1 0 6	B 1w	Kohombagahawatta	0 2 39
B 1g	Do.	0 2 30	B 1x	Siyambalagahawatta	0 3 27

Lot.	Name of Land.	Extent, A. R. P.	Lot.	Name of Land.	Extent, A. R. P.
1f1 ..	Milagahawatta	1 3 12	84 ..	Debaragahawatta	0 1 36
1x1 ..	Lolugahawatta	2 3 2	85 ..	Damaniyagahawatta	1 0 28
B 1m2 ..	Ambagahawatta	2 0 36	87 ..	Suriyagahakoratuwa	0 1 14
2 ..	Godawanewatta	0 2 32	F 89 ..	Daminiyagahawatta	0 2 23
2a ..	Guruwalewatta	0 3 4	F 90 ..	Do.	2 0 18
2b ..	Palugahawatta	2 0 9	B 91 ..	Alutwatta, Ambagahawatta, Mailagahawatta, Suriya- gahawatta, Palugahawatta..	6 2 32
2c ..	Palugahawattekella	0 2 2	B 92d ..	Milagahawatta	0 2 7
2d ..	Palugahawatta	1 3 34	92a1 ..	Godellewatta	0 3 19
3 ..	T. P. 218,698	2 2 24	93 ..	T. Ps. 158,989 to 158,991 (Neralugahakoratuwa)	4 0 6
4 ..	T. P. 219,991 (Weliarekora- tuwa)	1 2 13	B 94 ..	Mahawatta	0 0 23
5a ..	Weliarewatta	0 2 36	B 95 ..	Polkoratuwa	0 2 12
6 ..	T. Ps. 209,620, 158,995, and 158,996	22 1 28	B 96 ..	Do.	0 2 28
11 ..	Uwagemulana	4 0 31	B 97 ..	Kurunayakamulana, Lunu- weraniyagahamulana, Beli- attemulana, Kiulwolode, Medalandebelighahawalakum- bura, Danwalewewa, Rote- wewa, Kadurugahamulana, Kongahamulana, Etwelaya- kumbura, Debaragahakum- bura, Deira, Iswetiya, Palu- gahapanguwa, Beliattemulla	286 1 30
15 ..	Heenarewela	14 0 13	B 98 ..	Netolpitiyepahalawewa	4 0 38
22 ..	Suriyagahawatta	0 2 34	B 99 ..	Part of T. P. 69,873	5 2 36
23 ..	Baralagedeniya	1 0 9	B 100 ..	T. P. 219,986	2 2 32
24 ..	Ketangahawatta	1 1 16	B 101 ..	Metiwalana	22 1 12
25 ..	Do.	0 1 26	B 101a ..	T. P. 173,185 (Metiwalakum- bura)	1 0 10
26 ..	Ambagahawattekella	0 2 30	B 101b ..	Metiwalakumbura (P. P. 4,224/ 10,968)	1 3 11
27 ..	Neralugahawekadawatta	0 1 2	B 102 ..	Metiwalana, Metiwalamulana (P. P. 4,224/10,972)	3 3 20
28 ..	Kadurugahawekadawatta	0 2 14	B 103 ..	T. P. 69,886	5 0 8
29 ..	Wewagawawatta <i>alias</i> Ambala- gedarawatta	0 0 37	B 104 ..	Ihalawatta, Nugagahawatta..	7 1 4
31 ..	Kohombagahawatta	0 3 2	B 105 ..	Kadurugahadeniya	0 2 24
32 ..	Do.	0 3 24	B 106 ..	Siyambalagahawatta, Talgaha- watta (P. P. 4,224/X 473 to Z 473)	3 1 2
33 ..	Kadurugahawekadedeniya	0 1 18	B 107 ..	Hakmanewatta (P. P. 4,224/ 10,966)	1 1 0
34 ..	Do.	0 2 24	B 108 ..	Siyambalagahawatta (P. P. 4,224/A 474)	0 2 31
35 ..	Ambagahawatta	0 1 17	B 109 ..	Beddewalawatta, Siyambala- gahawatta	2 0 32
36 ..	Ambagahakoratuwa	0 0 32	B 112a ..	Nugeyayekoruwa	0 1 21
37 ..	Godawanewatta	0 1 26	113 ..	Nugagahakoratuwa	1 0 38
39 ..	Julghawalalebimedeniya	1 1 10	114 ..	T. P. 204,315 (Ihalawattehena)	1 3 36
42 ..	Lebimewela	4 0 15	A 115 ..	Ambagahawatta, Kosgaha- watta, Kajugahawatta, Mahawattekella, Pattiye- watta, Alutwattekella, Lindagawawatta, Kitul- koratuwa, Siyambalagaha- watta <i>alias</i> Koratuwewatta, Liyangahawatta	16 1 14
43 ..	Godakadurugahakoratuwa	0 2 12	116 ..	Mailagahawatta, Julgaha- watta, Wadugedarawatta	2 2 36
44 ..	Nugagahawatta	0 1 34	A 117 ..	Ambagahawattekella	0 0 16
45 ..	Do.	0 1 4	A 118 ..	Munupeliya (part of T. P. 69,920)	3 0 18
46 ..	Do.	0 0 31	A 119 ..	Part of T. P. 69,920 (Beddi- wala, Kadurugahakumbura)	5 1 25
47 ..	Ambagahawatta	1 2 9	A 120 ..	Welikumbura (part of T. P. 69,920)	1 2 0
48 ..	Ketangahawatta	1 1 18	A 121 ..	Welikumbura	0 1 0
E 49 ..	Wekadewatta	1 1 2	B 122 ..	Beddiwala (part of T. P. 69,873)	2 2 12
E 50 ..	Wekadewattekella	0 0 27	B 123 ..	Magawatta	0 0 19
E 51 ..	Wekadewatta	0 0 38	B 124a ..	Mahawatta	0 2 24
E 52 ..	Part of Ketangahawatta	0 3 16	B 124c ..	Kohombagahawatta	0 2 24
E 53 ..	Ketangahawatta	1 0 26	B 124d ..	Weeragahagodawanewatta	0 2 27
E 54 ..	Ketangahahena	0 1 34	124g ..	Ambagahawatta	0 3 16
D 56 ..	Inginiyagahawatta	0 1 6	B 124h ..	Madittangahawatta	2 1 0
D 57 ..	Do.	0 1 14	B 124i ..	Bogahawatta	1 1 33
D 58 ..	Mailagahawatta	0 1 30	B 124k ..	Kongahawatta	1 1 24
D 59 ..	Mailagahakoratuwa	1 1 18	B 124s ..	Netulghahakoratuwa	0 2 13
D 59a ..	Mailagahakoratuwa (road reser- vation)	0 0 12	B 124t ..	Gulugahakoratuwa	1 0 26
D 60 ..	Maragahawatta <i>alias</i> Embila- gahawekadawatta	2 2 2	B 124u ..	Kongahakoratuwa	0 2 14
D 61 ..	Ehelagahawatta	0 1 31	B 125 ..	Kongahawatta	0 1 3
D 61a ..	Do.	0 3 1	B 126 ..	Mailagahawatta	0 3 12
D 62 ..	Lolugahawatta	0 1 12			
D 63 ..	Maragahawatta	0 2 24			
D 64 ..	Embilagahawekadekoratuwa..	0 3 2			
D 65 ..	T. P. 138,071 (Embilagaha- wekadekoratuwa)	2 1 15			
B 66 ..	Ambalamewatta	0 0 17			
B 67 ..	Beliattamulana	0 3 0			
B 68 ..	Beliattamulla	2 0 10			
B 69 ..	Dalugahakoratuwa (T. P. 133,924)	2 2 34			
B 70 ..	Alutwatta	0 2 33			
B 71 ..	Suriyagahawatta <i>alias</i> Alut- wattekebella	0 2 4			
F 55a ..	Inginiangahawatta	0 3 24			
F 72 ..	Karagahawatta	1 3 10			
F 73 ..	Kongahawatta	0 0 39			
F 74 ..	Kongahakoratuwa	1 0 6			
F 75 ..	Alutwatta	0 1 30			
F 76 ..	Kongahawatta	0 1 22			
F 77 ..	Do.	0 1 14			
F 78 ..	Do.	0 1 14			
F 79 ..	Ketakelegahawatta	1 0 22			
F 79a ..	Karagahawatta	0 2 34			
F 81 ..	Mailagahawatta	0 3 10			
F 82 ..	Ketangahawatta	0 2 8			
F 83 ..	Debaragahawatta	0 3 22			

Lot.	Name of Land.	Extent, A. R. P.	Lot.	Name of Land.	Extent, A. R. P.
B 127	Mailagahawattā	2 0 32	144	T. P. 206,027 (Ehelagahawatta)	0 3 8
B 128	T. Ps. 138,062, 177,446, 177,454, 177,455, and 138,073	6 0 2	145	Ihalawatta	0 0 31
129	Mahawatta <i>alias</i> Wewagilene-polkoratuwa	1 1 10	146	Landumulana	0 2 8
C 131	Siyambalagahawatta	0 3 28	147	Mailagahawatta	0 0 16
C 132	Do.	1 2 10	148	Ketangahawatta	0 0 2
C 133	Pattigamagedeniya <i>alias</i> Ambagahaeniya	2 2 36	B 150	Godawanewatta	1 2 24
C 134	T. P. 69,872 (Malapaladeniya)	1 2 18	B 150a	Suriyagahawatta	1 0 0
B 135	Alutwatta	0 3 32	B 151	Siyambalagahawatta	0 1 23
B 136	T. P. 69,871 (Damaniyamullewewa)	14 3 19	152a	Do.	0 1 34
B 137	Ethinimalamulana	3 3 20	152b	Lunuweraniyagahawatta	0 1 20
B 138	Kosgahawatta, Kajugahawatta	2 3 18	152c	Debaragahawatta	0 2 38
139	Mailagahawatta (T. P. 261,423)	5 2 0	152d	Ketangahawatta	0 3 22
140	T. Ps. 204,022, 204,023 (Landumulana)	0 2 2	B 153	Punchipinmulana, Mahapinmulana, Welivewemulana	12 3 27
141	Siyambalagaswekadewatta (T. P. 261,424)	1 0 4	B 153a	Pansalawatta	1 0 5
142	Siyambalagaswekada (P. P. 5,617/S 529)	0 1 32	B 154	Mailagahakoratuwa, Siyambalagahawattekella	5 2 12
			156	Suriyagahawatta, Kongahawatta, Mailagahawatta	3 2 36
					605 0 31



1, 1a, 1c, 1h, 1i, 1j, 1k, 1l, 1m, 1n, 1o, 1p, 1q, 1r, 1s, 1t, 1y, 1z, 1a1, 1b1, 1c1, 1d1, 1e1, 1g1, 1h1, 1i1, 1j1, 1k1, 1l1, 1m1, 1n1, 1o1, 1p1, 1q1, 1r1, 1s1, 1t1, 1u1, 1v1, 1w1, 1y1, 1z1, 1a2, 1b2, 1c2, 1d2, 1e2, 1f2, 1g2, 1h2, 1i2, 1j2, 1k2, 1l2, 1n2, 5, 5b, 5c, 7, 8, 9, 10, 12, 13, 14, 16, 17, 18, 19, 20, 21, 30, 38, 40, 41, 55, 65a, 80, 80a, 86, 88, 92, 92a, 92b, 92c, 110, 110a, 110b, 111, 112, 112b, 112c, 112d, 112e, 112f, 112g, 112h, 112i, 112j, 112k, 112l, 112m, 112n, 112o, 112p, 112q, 124, 124b, 124c, 124f, 124j, 124l, 124m, 124n, 124o, 124p, 124q, 124r, 124s, 124v, 124x, 128a, 128a1, 128a2, 130, 143, 149, 152, 152e, and 155

Surveyor-General's Office,
Colombo, June 20, 1910.

Scale of 32 Chains to an Inch.

J. B. M. RIDOUT,
for Surveyor-General.

Hambantota Notice No. 3,937.

Notice under "The Waste Lands Ordinances of 1897, 1899, 1900, and 1903."

TAKE notice that unless within three months from December 16, 1910, the persons, if any, who claim any interest in the lands hereinafter mentioned or in any one or more of such lands or to some interest therein make claim in person or in writing to the said lands or any of them or to some interest therein to C. V. Brayne, Esq., Special Officer appointed under section 28 of "The Waste Lands Ordinances of 1897, 1899, 1900, and 1903," at his office at Fort, Colombo:

Such Special Officer, in pursuance of the powers vested in him by the said Ordinances, will declare by writing under his hand that the said lands or such of them, as to which no claim has been made, are the property of the Crown.

C. V. BRAYNE,
Special Officer.

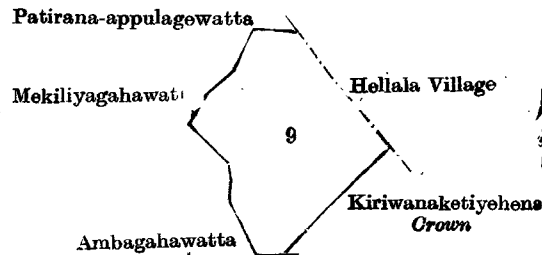
Description of the Lands referred to.

The following lots situated in the village of Sapugahayaya, in the East Giruwa pattu of the Hambantota District, in the Southern Province, as described in the annexed diagrams:—

I.—Preliminary plan 394. Field sheet P/11/2-10.
Situation: Sapugahayaya village in East Giruwa pattu of Hambantota District.

Lot.	Name of Land.	Extent, A. R. P.
9	Ambagahawattahena and Karanagodawewahenkella	4 2 18

and bounded as follows: on the north by Patirana-appulagewatta claimed by Rubasinpatiranage Babun Appu, the village limit of Hellala; on the east by the village limit of Hellala, Kiriwanaketiyehena claimed by the Crown; on the south by Kiriwanaketiyehena claimed by the Crown, Ambagahawatta claimed by Nettunge Mudalihamy and others; on the west by Mekiliyagahawatta claimed by Wellappuli Vitaranage Madduma Appu and others.



Surveyor-General's Office,
Colombo, August 4, 1910.

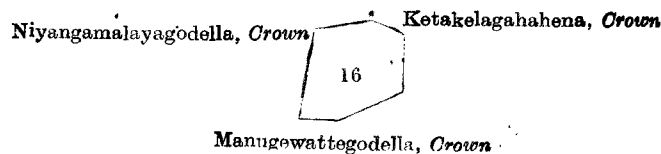
Scale of 8 Chains to an Inch.

J. B. M. RIDOUT,
for Acting Surveyor-General.

II.—Preliminary plan 394. Field sheet P/11/2-10.
Situation: Sapugahayaya village in East Giruwa pattu of Hambantota District.

Lot.	Name of Land.	Extent, A. R. P.
16	Ketakelagahawatta	1 2 5

and bounded as follows: on the north and east by Ketakelagahahena declared to be Crown property under the Waste Lands Ordinances; on the south by Manugewattagodella declared to be Crown property under the Waste Lands Ordinances; on the west by Niyangamalayagodella declared to be Crown property under the Waste Lands Ordinances.



Surveyor-General's Office,
Colombo, August 4, 1910.


Scale of 8 Chains to an Inch.

J. B. M. RIDOUT,
for Acting Surveyor-General.

III.—Preliminary plan 394. Field sheet P/11/2-10.
Situation: Sapugahayaya village in East Giruwa pattu of Hambantota District.

Lot.	Name of Land.	Extent, A. R. P.
23l	Buruthagahawatta	0 0 25

and bounded as follows: on the north, east, south, and west by Niyangamalayagodella declared to be Crown property under the Waste Lands Ordinances.



Surveyor-General's Office,
Colombo, August 4, 1910.

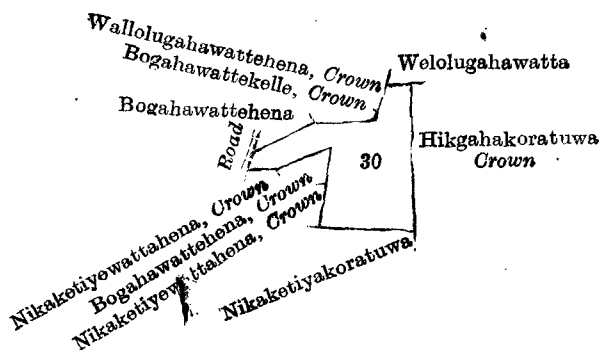
Scale of 8 Chains to an Inch.

J. B. M. RIDOUT,
for Acting Surveyor-General.

IV.—Preliminary plan 394. Field sheets P/11/2-10 and P/11/18-26.
Situation: Sapugahayaya village in East Giruwa pattu of Hambantota District.

Lot.	Name of Land.	Extent, A. R. P.
30	Hikgahawatta alias Bogahalangawatta	2 1 14

and bounded as follows: on the north by Bogahawattahena claimed by Wickramage Anagahany, Bogahawattakella claimed by the Crown, Wallolugahawattahena declared to be Crown property under the Waste Lands Ordinances, Wallolugahawatta claimed by Singappuli Vitaranage Mathias and others; on the east by Hikgahakoratuwa declared to be Crown property under the Waste Lands Ordinances; on the south by Nikaketiya Koratuwa claimed by Urawilage Babahami, Nikaketiya Wattahena declared to be Crown property under the Waste Lands Ordinances, Bogahawattahena declared to be Crown property under the Waste Lands Ordinances, Nikaketiya Wattahena declared to be Crown property under the Waste Lands Ordinances; on the west by a road.



Surveyor-General's Office,
Colombo, August 4, 1910.

Scale of 8 Chains to an Inch.

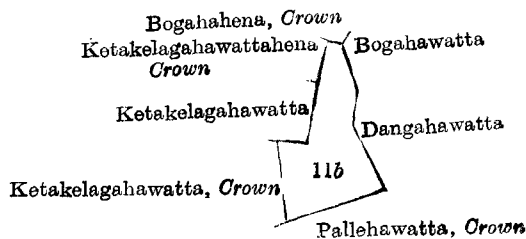
J. B. M. RIDOUT,
for Acting Surveyor-General.

V.—Preliminary plan 394. Field sheet P/11/2-10.

Situation: Sapugahayaya village in East Giruwa pattu of Hambantota District.

Lot.	Name of Land.	Extent, A. R. P.
11b	Kadjugahahena	1 3 7

and bounded as follows: on the north by Bogahahena declared Crown under the Waste Lands Ordinances; on the east by Bogahawatta claimed by Ratnayekage Davithhami, Dangahawatta claimed by Gigana Arachchige Awusadahami; on the south by Pallehawatta claimed by Weerakutti Vitaranage Madduma Appu and others; on the west by Ketakelagahawatta claimed by the Crown, Ketakelagahawatta sold by the Crown, Ketakelagahawattahena claimed by the Crown.



Surveyor-General's Office,
Colombo, November 3, 1910.

Scale of 8 Chains to an Inch.

A. H. G. DAWSON,
for Surveyor-General.

Hambantota S. O. 70—1910.

Kurunegala Notice No. 3,938.

Notice under "The Waste Lands Ordinances of 1897, 1899, 1900, and 1903."

TAKE notice that unless within three months from December 16, 1910, the persons, if any, who claim any interest in the lands hereinafter mentioned or in any one or more of such lands make claim in person or in writing to the said lands or any of them or to some interest therein to J. M. Davies, Esq., Special Officer appointed under section 28 of "The Waste Lands Ordinances of 1897, 1899, 1900, and 1903," at his office at Fort, Colombo:

Such Special Officer, in pursuance of the powers vested in him by the said Ordinances, will declare by writing under his hand that the said lands or such of them, as to which no claim has been made, are the property of the Crown.

J. M. DAVIES,
Special Officer.

Description of the Lands referred to.


The following lots situated in the village of Nekatilabbala in the Meda Pattu Korale East of the Katugampola hatpattu of the Kurunegala District, in the North-Western Province, as described in the annexed diagrams:—

I.—Preliminary plan 364. Field sheet: village plan I/17/62 and I/17/63.

Situation: Nekatilabbala village in Meda Pattu Korale East of Kurunegala District.

Lot.	Name of Land.	Extent, A. R. P.
31c	Delgahamulahena (reservation for Gansabhawa road)	0 0 4
31d	Do. (do.)	0 0 6
		0 0 10

and bounded as follows: on the north by Delgahamulahena claimed by Ismail Lebbe Ali Lebbe, Ketakandawatta claimed by Mrs. Helena Wijewardana; on the east and south by the road from Bammana to Bopitiya; on the west by Delgahamulahena claimed by N. G. Pawisthara.



Surveyor-General's Office,
Colombo, August 5, 1910.

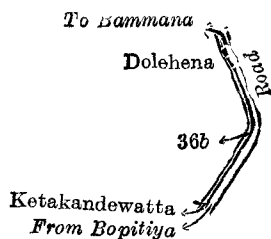
Scale of 8 Chains to an Inch.

J. B. M. RIDOUT,
for Acting Surveyor-General.

II.—Preliminary plan 364. Field sheet : village plan I/17/62 and I/17/63.
Situation : Nekatilabbala village in Meda Pattu Korale East of Kurunegala District.

Lot.	Name of Land.	Extent, A. R. P.
36b	Dolehena (reservation for Gansabhawa road)	0 0 19

and bounded as follows : on the north by the road from Bammana to Bopitiya ; on the east by the road from Bammana to Bopitiya ; on the south by the road from Bammana to Bopitiya, Ketakandewatta claimed by Mrs. Helena Wijewardana ; on the west by Dolehena claimed by H. M. Herathamy, Arachchi.



Surveyor-General's Office,
Colombo, August 5, 1910.

Scale of 8 Chains to an Inch.

J. B. M. RIDOUT,
for Acting Surveyor-General.

III.—Preliminary plan 364. Field sheet : village plan I/17/62 and I/17/63.
Situation : Nekatilabbala village in Meda Pattu Korale East of Kurunegala District.

Lot.	Name of Land.	Extent, A. R. P.
36c	Dolehena (reservation for Gansabhawa road)	0 0 6

and bounded as follows : on the north by the village limit of Handurulabbala ; on the east by the road from Bammana to Bopitiya ; on the south and west by Dolehena claimed by H. M. Herathamy, Arachchi.



Surveyor-General's Office,
Colombo, August 5, 1910.

Scale of 8 Chains to an Inch.

J. B. M. RIDOUT,
for Acting Surveyor-General.

IV.—Preliminary plan 364. Field sheet : village plan I/17/62 and I/17/63.
Situation : Nekatilabbala village in Meda Pattu Korale East of Kurunegala District.

Lot.	Name of Land.	Extent, A. R. P.
37b	Kandehena (reservation for Gansabhawa road)	0 0 4

and bounded as follows : on the north, east, and south by Kandewatta claimed by Seena Moona Meera Saibu ; on the west by the road from Bopitiya to Bammana.



Surveyor-General's Office,
Colombo, August 5, 1910.


Scale of 8 Chains to an Inch.

J. B. M. RIDOUT,
for Acting Surveyor-General.

V.—Preliminary plan 364. Field sheet : village plan I/17/62 and I/17/63.
Situation : Nekatilabbala village in Meda Pattu Korale East of Kurunegala District.

Lot.	Name of Land.	Extent, A. R. P.
37c	Kandewatta (reservation for Gansabhawa road)	0 0 2

and bounded as follows : on the north and east by Kandewatta claimed by Seena Moona Meera Saibu ; on the south and west by the road from Bopitiya to Bammana.



Surveyor-General's Office,
Colombo, August 5, 1910.

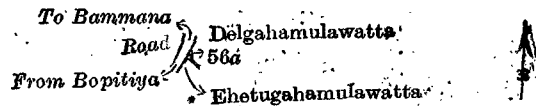
Scale of 8 Chains to an Inch.

J. B. M. RIDOUT,
for Acting Surveyor-General.

VI.—Preliminary plan 364. Field sheet : village plan I/17/62 and I/17/63.
Situation : Nekatilabbala village in Meda Pattu Korale East of Kurunegala District.

Lot.	Name of Land.	Extent, A. R. P.
56a	Delgahamulawatta (reservation for Gansabhawa road)	0 0 2

and bounded as follows : on the north by the road from Bopitiya to Bammana ; on the east by Delgahamulawatta claimed by Nipunachhari Ganitayalage Dingiththa and another ; on the south by Ehetugahamulawatta (private) ; on the west by the road from Bopitiya to Bammana.



Surveyor-General's Office,
Colombo, August 5, 1910.

Scale of 8 Chains to an Inch.

J. B. M. RIDOUT,
for Acting Surveyor-General.

VII.—Preliminary plan 364. Field sheet : village plan I/17/62 and I/17/63.
Situation : Nekatilabbala village in Meda Pattu Korale East of Kurunegala District.

Lot.	Name of Land.	Extent, A. R. P.
66b	Paragahamulawatta (reservation for Gansabhawa road)	0 0 8

and bounded as follows : on the north by the road from Bopitiya to Bammana, Purankumbura, &c. (private) ; on the east and south by Paragahamulawatta claimed by N. G. Sitta ; on the west by the road from Bopitiya to Bammana.



Surveyor-General's Office,
Colombo, August 5, 1910.

Scale of 8 Chains to an Inch.

J. B. M. RIDOUT,
for Acting Surveyor-General.

VIII.—Preliminary plan 364. Field sheet : village plan I/17/62 and I/17/63.
Situation : Nekatilabbala village in Meda Pattu Korale East of Kurunegala District.

Lot.	Name of Land.	Extent, A. R. P.
67a	Talgahamulawatta (reservation for Gansabhawa road)	0 0 3

and bounded as follows : on the north by the road from Bopitiya to Bammana ; on the east by Talgahamulawatta claimed by N. G. Sittiya ; on the south by the village limit of Wewelwala ; on the west by the road from Bopitiya to Bammana.



Surveyor-General's Office,
Colombo, August 5, 1910.

Scale of 8 Chains to an Inch.

J. B. M. RIDOUT,
for Acting Surveyor-General.

Kurunegala S. O. 86—1910.

Kurunegala Notice No. 3,939.

Notice under "The Waste Lands Ordinances of 1897, 1899, 1900, and 1903."

TAKE notice that unless within three months from December 16, 1910, the persons, if any, who claim any interest in the lands hereinafter mentioned or in any one or more of such lands or to some interest therein make claim in person or in writing to the said lands or any of them or to some interest therein to J. M. Davies, Esq., Special Officer appointed under section 28 of "The Waste Lands Ordinances of 1897, 1899, 1900, and 1903," at his office at Fort, Colombo :

* Such Special Officer, in pursuance of the powers vested in him by the said Ordinances, will declare by writing under his hand that the said lands or such of them, as to which no claim has been made, are the property of the Crown.

J. M. DAVIES,
Special Officer.

Description of the Lands referred to.

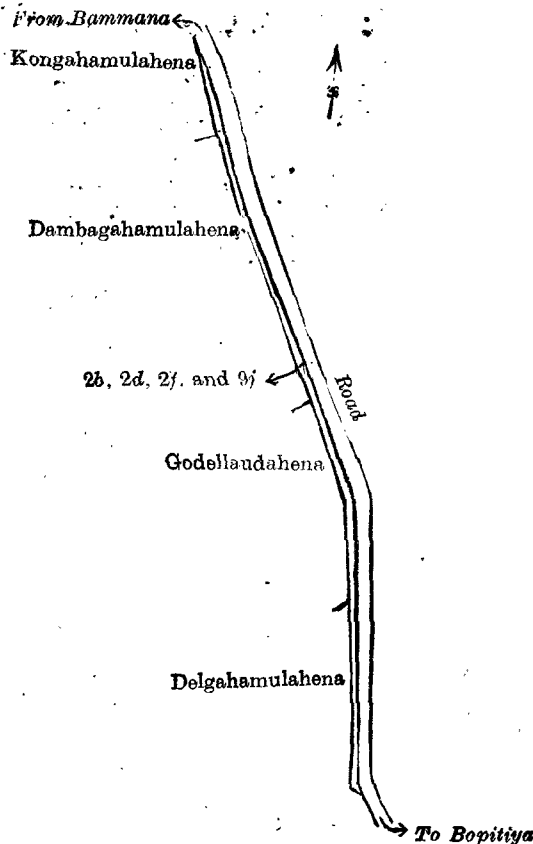
The following lots situated in the village of Mahingamuwa, in the Meda Pattu Korale East of the Katugampola hatpattu of the Kurunegala District, in the North-Western Province, as described in the annexed diagrams :—

I.—Preliminary plan 367.

Situation : Mahingamuwa village in Meda Pattu Korale East of Kurunegala District.

Lot.	Name of Land.	Extent, A. R. P.	Lot.	Name of Land.	Extent, A. R. P.
2b	Road reservation	0 0 12	9j	Road reservation	0 0 5
2d	Do.	0 0 13			
2f	Do.	0 0 10			0 1 0

and bounded as follows : on the north and east by the road from Bammana to Bopitiya ; on the south by Delgahamulawatta claimed by Balasuriya Arachchige Mungohamy ; on the west by Delgahamulawatta claimed by Balasuriya Arachchige Mungohamy, Godellaudahena claimed by Missinghe Patirannehelage Publis Sinno and another, Dambagahamulawatta claimed by Jayakodi Mudiyanelage Appuhamy Arachchi and another, Kongahamulawatta claimed by S. T. M. Mahiel Hamy and another.



Surveyor-General's Office,
Colombo, July 28, 1910.

Scale of 4 Chains to an Inch.

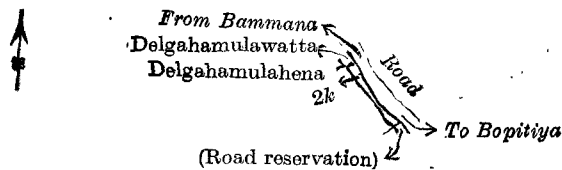
J. B. M. RIDOUT,
for Acting Surveyor-General.

II.—Preliminary plan 367.

Situation : Mahingamuwa village in Meda Pattu Korale East of Kurunegala District.

Lot.	Name of Land.	Extent. A. R. P.
2k	Road reservation	0 0 4

and bounded as follows : on the north by Delgahamulawatta claimed by Hitiniga Charles Sinno ; on the east by the road from Bammana to Bopitiya ; on the south by a road reservation claimed by C. M. S. Reverend of Negombo ; on the west by Delgahamulahena claimed by Hitiniga Charles Sinno.



Surveyor-General's Office,
Colombo, July 28, 1910.

Scale of 4 Chains to an Inch.

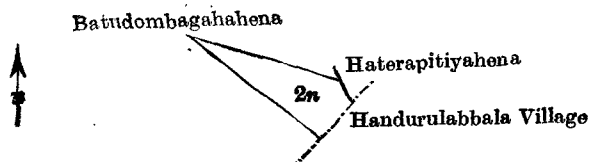
J. B. M. RIDOUT,
for Acting Surveyor-General.

III.—Preliminary plan 367.

Situation : Mahingamuwa village in Meda Pattu Korale East of Kurunegala District.

Lot.	Name of Land.	Extent. A. R. P.
2n	Batudombagahahena	0 1 3

and bounded as follows : on the north by Batudombagahahena claimed by Sayatunge Mudiyansele Mudalihamy, Haterapitiyahena claimed by C. M. S. Reverend of Negombo ; on the east by the village limit of Handurulabbala ; on the south and west by Batudombagahahena claimed by Sayatunge Mudiyansele Mudalihamy.



Surveyor-General's Office,
Colombo, July 28, 1910.

Scale of 4 Chains to an Inch.

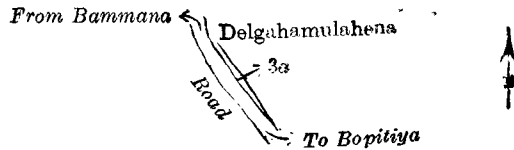
J. B. M. RIDOUT,
for Acting Surveyor-General.

IV.—Preliminary plan 367.

Situation : Mahingamuwa village in Meda Pattu Korale East of Kurunegala District.

Lot.	Name of Land.	Extent. A. R. P.
3a	Road reservation	0 0 9

and bounded as follows : on the north and east by Delgahamulahena claimed by Sayatunge Mudiyansele Yahapathamy ; on the south and west by the road from Bopitiya to Bammana.



Surveyor-General's Office,
Colombo, July 28, 1910.

Scale of 4 Chains to an Inch.

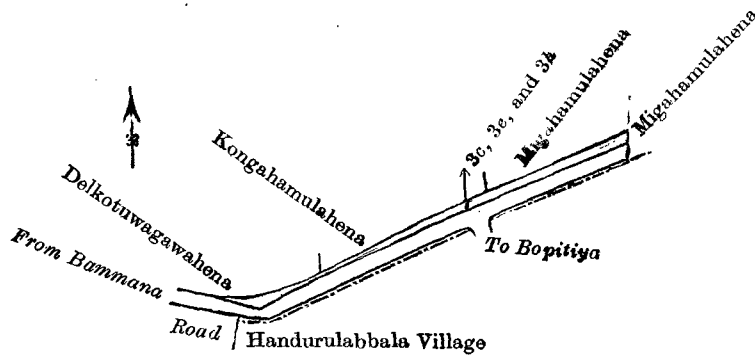
J. B. M. RIDOUT,
for Acting Surveyor-General.

V.—Preliminary plan 367.

Situation : Mahingamuwa village in Meda Pattu Korale East of Kurunegala District.

Lot.	Name of Land.	Extent, A. R. P.
3c	Road reservation	0 0 11
3e	Do.	0 0 12
3h	Do.	0 0 14
		0 0 37

and bounded as follows : on the north by Kongahamulahena claimed by Sayatunga Mudiyanseleage Yahapathamy and another, Migahamulahena claimed by Sayatunga Mudiyanseleage Appuhamy ; on the east by Migahamulahena claimed by Sayatunga Mudiyanseleage Yahapathamy ; on the south by a road ; on the west by Delkotuwagawahena claimed by Rana-sinhe Arachchige Julias Appu.



Surveyor-General's Office,
Colombo, July 28, 1910.

Scale of 4 Chains to an Inch.

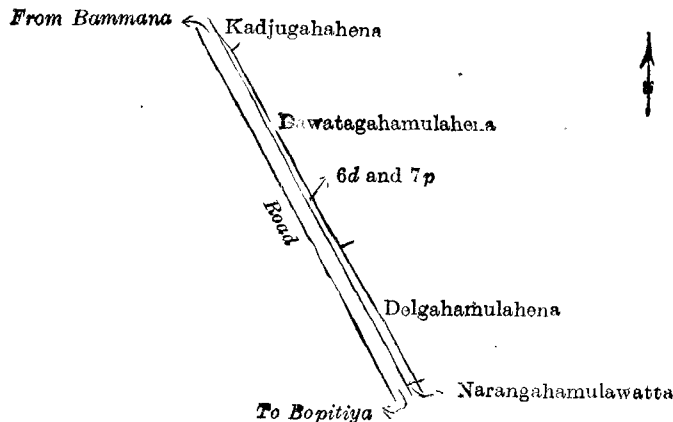
J. B. M. RIDOUT,
for Acting Surveyor-General.

VI.—Preliminary plan 367.

Situation : Mahingamuwa village in Meda Pattu Korale East of Kurunegala District.

Lot.	Name of Land.	Extent, A. R. P.
6d	Road reservation	0 0 11
7p	Do.	0 0 6
		0 0 17

and bounded as follows : on the north by Kadjugahahena claimed by Jayakodi Mudiyanseleage Ukku Banda and others ; on the east by Dawatagahamulahena claimed by Jayakodi Mudiyanseleage Dingiri Banda and others, Delgahamulahena claimed by Jayakodi Mudiyanseleage Appuhamy ; on the south by Narangahamulawatta claimed by Samarakodi Mudiyanseleage Saranalis Appu ; on the west by the road from Bopitiya to Bammana.



Surveyor-General's Office,
Colombo, July 28, 1910.

Scale of 4 Chains to an Inch.

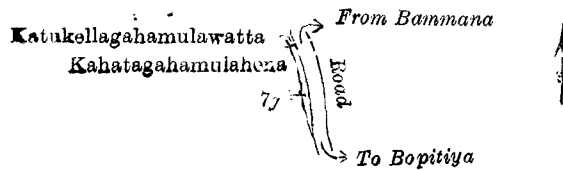
J. B. M. RIDOUT,
for Acting Surveyor-General.

VII.—Preliminary plan 367.

Situation : Mahingamuwa village in Meda Pattu Korale East of Kurunegala District.

Lot.	Name of Land.	Extent, A. R. P.
7g	Road reservation	0 0 4

and bounded as follows : on the north by Katukellagahamulawatta claimed by Jayakodi Mudiyanseleage Uruduhamy ; on the east by a road ; on the south and west by Kahatagahamulahena claimed by Jayakodi Mudiyanseleage Kirihamy and others.



Surveyor-General's Office,
Colombo, July 28, 1910.

Scale of 4 Chains to an Inch.

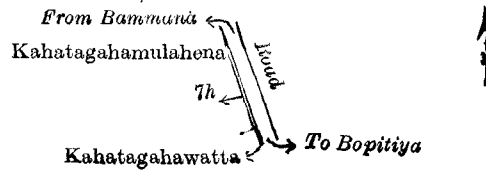
J. B. M. RIDOUT,
for Acting Surveyor-General.

VIII.—Preliminary plan 367.

Situation : Mahingamuwa village in Meda Pattu Korale East of Kurunegala District.

Lot.	Name of Land.	Extent, A. R. P.
7h	Road reservation	0 0 3

and bounded as follows : on the north and east by the road from Bammana to Bopitiya ; on the south by Kahatagahawatta claimed by Jayakodi Mudiyanse-lage Ranhamy and others ; on the west by Kahatagahamulahena claimed by Jayakodi Mudiyanse-lage Kirihamy and others.



Surveyor-General's Office,
Colombo, July 28, 1910.

Scale of 4 Chains to an Inch.

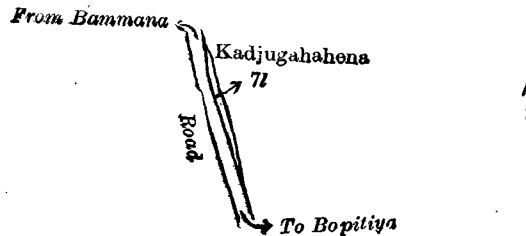
J. B. M. RIDOUT,
for Acting Surveyor-General.

IX.—Preliminary p'an 367.

Situation : Mahingamuwa village in Meda Pattu Korale East of Kurunegala District.

Lot.	Name of Land.	Extent, A. R. P.
7i	Road reservation	0 0 6

and bounded as follows : on the north and east by Kadjugahahena claimed by Jayakodi Mudiyanse-lage Ukku Banda and others ; on the south and west by the road from Bopitiya to Bammana.



Surveyor-General's Office,
Colombo, July 28, 1910.

Scale of 4 Chains to an Inch.

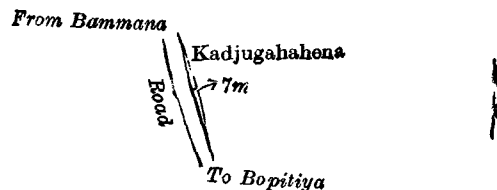
J. B. M. RIDOUT,
for Acting Surveyor-General.

X.—Preliminary plan 367.

Situation : Mahingamuwa village in Meda Pattu Korale East of Kurunegala District.

Lot.	Name of Land.	Extent, A. R. P.
7m	Road reservation	0 0 2

and bounded as follows : on the north and east by Kadjugahahena claimed by Jayakodi Mudiyanse-lage Ukku Banda and others ; on the south and west by the road from Bopitiya to Bammana.



Surveyor-General's Office,
Colombo, July 28, 1910.

Scale of 4 Chains to an Inch.

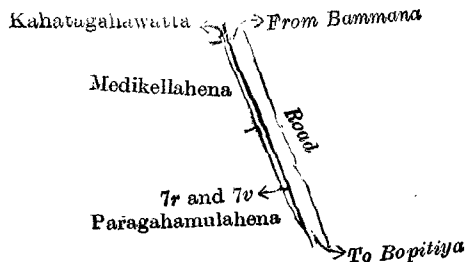
J. B. M. RIDOUT,
for Acting Surveyor-General.

XI.—Preliminary plan 367.

Situation : Mahingamuwa village in Meda Pattu Korale East of Kurunegala District.

Lot.	Name of Land.	Extent, A. R. P.
7r	Road reservation	0 0 2
7v	Do.	0 0 3
		0 0 5

and bounded as follows : on the north by Kahatagahawatta claimed by Jayakodi Mudiyanse-lage Ranhamy and others ; on the east by the road from Bammana to Bopitiya ; on the south by Paragahamulahena claimed by Jayakodi Mudiyanse-lage Ukku Banda and others ; on the west by Paragahamulahena claimed by Jayakodi Mudiyanse-lage Ukku Banda and others, Medikellahena claimed by Jayakodi Mudiyanse-lage Ranhamy and others.



Surveyor-General's Office,
Colombo, July 28, 1910.

Scale of 4 Chains to an Inch.

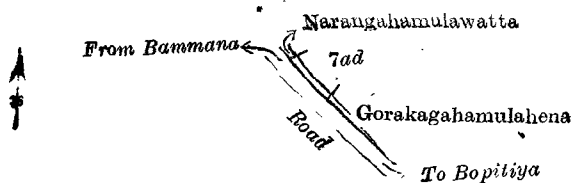
J. B. M. RIDOUT,
for Acting Surveyor-General.

XII.—Preliminary plan 367.

Situation : Mahingamuwa village in Meda Pattu Korale East of Kurunegala District.

Lot.	Name of Land.	Extent, A. R. P.
7ad	Road reservation	0 0 5

and bounded as follows : on the north by Narangahamulawatta claimed by Samarakodi Mudiyansele Saranalis Appu, Gorakagahamulahena claimed by Jayakodi Mudiyansele Appuhamy Arachchi and another ; on the east by Gorakagahamulahena claimed by Jayakodi Mudiyansele Appuhamy Arachchi and another ; on the south and west by the road from Bopitiya to Bammanna.



Surveyor-General's Office,
Colombo, July 28, 1910.

Scale of 4 Chains to an Inch.

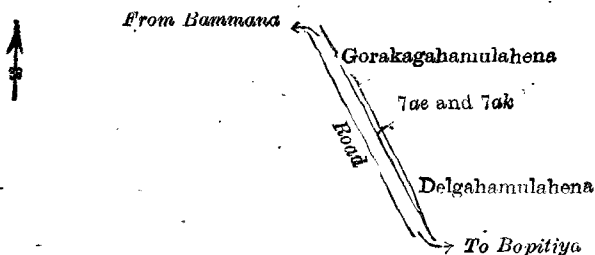
J. B. M. RIDOUT,
for Acting Surveyor-General.

XIII.—Preliminary plan 367.

Situation : Mahingamuwa village in Meda Pattu Korale East of Kurunegala District.

Lot.	Name of Land.	Extent, A. R. P.
7ae	Road reservation	0 0 2
7ak	Do.	0 0 3
		0 0 5

and bounded as follows : on the north by Gorakagahamulahena claimed by Jayakodi Mudiyansele Appuhamy Arachchi and another ; on the east by Delgahamulahena claimed by Sembucutti Arachchige Punchediappuhamy ; on the south and west by the road from Bopitiya to Bammanna.



Surveyor-General's Office,
Colombo, July 28, 1910.

Scale of 4 Chains to an Inch.

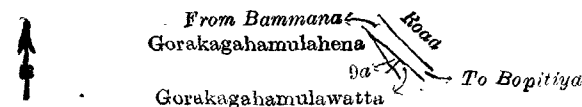
J. B. M. RIDOUT,
for Acting Surveyor-General.

XIV.—Preliminary plan 367.

Situation : Mahingamuwa village in Meda Pattu Korale East of Kurunegala District.

Lot.	Name of Land.	Extent, A. R. P.
9a	Road reservation	0 0 3

and bounded as follows : on the north by the road from Bammanna to Bopitiya ; on the east by Gorakagahamulawatta claimed by Jayakodi Mudiyansele Appuhamy Arachchi and another ; on the south and west by Gorakagahamulahena claimed by Jayakodi Mudiyansele Appuhamy Arachchi and another.



Surveyor-General's Office,
Colombo, July 28, 1910.

Scale of 4 Chains to an Inch.

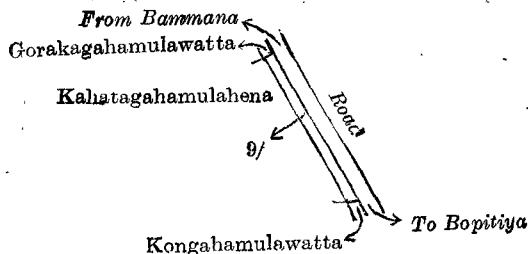
J. B. M. RIDOUT,
for Acting Surveyor-General.

XV.—Preliminary plan 367.

Situation : Mahingamuwa village in Meda Pattu Korale East of Kurunegala District.

Lot.	Name of Land.	Extent, A. R. P.
9f	Road reservation	0 0 11

and bounded as follows : on the north by Gorakagahamulawatta claimed by Jayakodi Mudiyanseelage Appuhamy Arachchi and another ; on the east by the road from Bammana to Bopitiya ; on the south by Kongahamulawatta claimed by S. T. M. Manuelhamy and another ; on the west by Kahatagahamulahena claimed by Sayatunga Mudiyanseelage Kiri Mudiyanse and others.



Surveyor-General's Office,
Colombo, July 28, 1910.

Scale of 4 Chains to an Inch.
Kurunegala S. O. 87—1910

J. B. M. RIDOUT,
for Acting Surveyor-General.

Kurunegala Notice No. 3,940.

Notice under "The Waste Lands Ordinances of 1897, 1899, 1900, and 1903."

TAKE notice that unless within three months from December 16, 1910, the persons, if any, who claim any interest in the lands hereinafter mentioned or in any one or more of such lands or to some interest therein make claim in person or in writing to the said lands or any of them or to some interest therein to J. M. Davies, Esq., Special Officer appointed under section 28 of "The Waste Lands Ordinances of 1897, 1899, 1900, and 1903," at his office at Fort, Colombo :

Such Special Officer, in pursuance of the powers vested in him by the said Ordinances, will declare by writing under his hand that the said lands or such of them, as to which no claim has been made, are the property of the Crown.

J. M. DAVIES,
Special Officer.

Description of the Lands referred to.

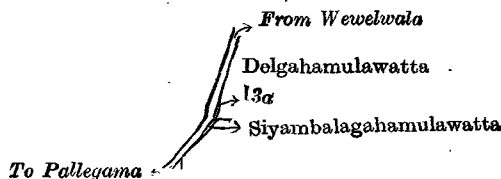
The following lots situated in the village of Mellewalana, in the Meda Pattu Korale East of the Katugampola hatpattu of the Kurunegala District, in the North-Western Province, as described in the annexed diagrams :—

I.—Preliminary plan 360.

Situation : Mellewalana village in Meda Pattu Korale East of Kurunegala District.

Lot.	Name of Land.	Extent, A. R. P.
12a	Siyambalgahamulawatta (reservation for Gansabhawa path)	0 0 2

and bounded as follows : on the north by the road from Pallegama to Wewelwala, Delgahamulawatta claimed by R. M. Appu Singho ; on the east and south by Siyambalgahamulawatta claimed by J. A. Don Kostantinu Appuhamy ; on the west by the road from Pallegama to Wewelwala.



Surveyor-General's Office,
Colombo, October 3, 1910.

Scale of 8 Chains to an Inch.

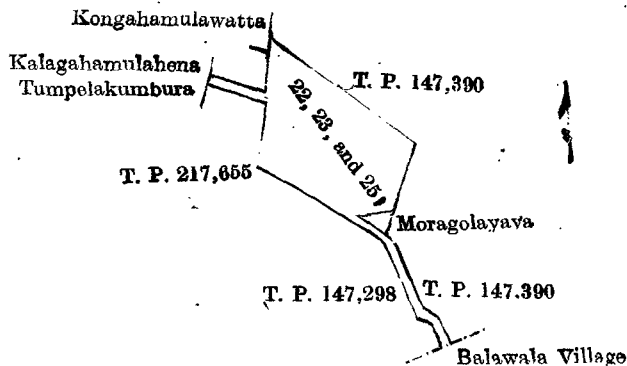
A. H. G. DAWSON,
for Acting Surveyor-General.

II.—Preliminary plan 360.

Situation : Mellewalana village in Meda Pattu Korale East of Kurunegala District.

Lot.	Name of Land.	Extent, A. R. P.
22	Road reservation	0 0 39
23	Dalupota	2 2 23
25	Road reservation	0 1 16
		3 0 38

and bounded as follows : on the north by T. P. 147,390 ; on the east by T. P. 147,390, Moragolayaya claimed by C. Sinnatamby, T. P. 147,390 ; on the south by the village limit of Balawala and T. P. 147,298 ; on the west by T. P. 217,655, Tumpelakumbura claimed by Samarasinghe Arachchilage Herathamy and others, Kalagahamulahena claimed by T. A. William Appu, Kongahamulawatta claimed by Menuhamy of Balawala.



Surveyor-General's Office,
Colombo, October 3, 1910.

Scale of 8 Chains to an Inch.

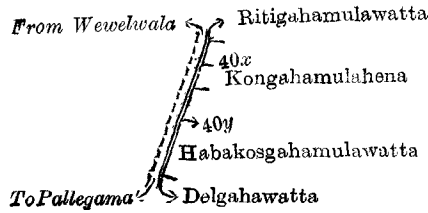
A. H. G. DAWSON,
for Acting Surveyor-General.

III.—Preliminary plan 360.

Situation : Mellewalana village in Meda Pattu Korale East of Kurunegala District.

Lot.	Name of Land.	Extent, A. R. P.
40x	Kongahamulahena (reservation for road)	0 0 1½
40y	Habakosgahamulawatta (reservation for road)	0 0 7
		0 0 8½

and bounded as follows : on the north by Ritigahamulawatta claimed by W. P. Mencho Hamy and another ; on the east by Kongahamulahena claimed by R. M. Punchi Appuhamy, Habakosgahamulawatta claimed by R. M. Appu Singho and another ; on the south by Delgahawatta claimed by R. M. Manel Hamy ; on the west by the road from Pallegama to Wewelwala.



Surveyor-General's Office,
Colombo, October 3, 1910.

Scale of 8 Chains to an Inch.

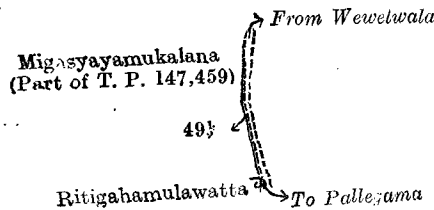
A. H. G. DAWSON,
for Acting Surveyor-General.

IV.—Preliminary plan 360.

Situation : Mellewalana village in Meda Pattu Korale East of Kurunegala District.

Lot.	Name of Land.	Extent, A. R. P.
49½	Migasyayamukalana	0 0 11

and bounded as follows : on the north and east by the road from Wewelwala to Pallegama ; on the south by Ritigahamulawatta claimed by J. A. Don Kostantinu Appuhamy ; on the west by Migasyayamukalana (part of T. P. 147,459).



Surveyor-General's Office,
Colombo, October 3, 1910.

Scale of 8 Chains to an Inch.

A. H. G. DAWSON,
for Acting Surveyor-General.

Kurunegala S. O. 88—1910.

Kurunegala Notice No. 3,941.

Notice under "The Waste Lands Ordinances of 1897, 1899, 1900, and 1903,"

TAKE notice that unless within three months from December 16, 1910, the persons, if any, who claim any interest in the lands hereinafter mentioned or in any one or more of such lands or to some interest therein make claim in person or in writing to the said lands or any of them or to some interest therein to J. M. Davies, Esq., Special Officer appointed under section 28 of "The Waste Lands Ordinances of 1897, 1899, 1900, and 1903," at his office at Fort, Colombo :

Such Special Officer, in pursuance of the powers vested in him by the said Ordinances will declare by writing under his hand that the said lands or such of them, as to which no claim has been made, are the property of the Crown.

J. M. DAVIES,
Special Officer.

Description of the Lands referred to.

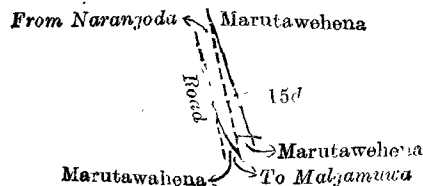
The following lots situated in the village of Dodanpotta, in the Meda Pattu Korale East of the Katugampola hatpattu of the Kurunegala District, in the North-Western Province, as described in the annexed diagrams :—

I.—Preliminary plan 368.

Situation : Dodanpotta village in Meda Pattu Korale East of Kurunegala District.

Lot.	Name of Land.	Extent, A. R. P.
15d	Marutawahena (reservation for Gansabhawa road)	0 0 5

and bounded as follows : on the north and east by Marutawahena claimed by Lakumalage Mudalihamy and others ; on the south by Marutawahena claimed by L. P. Appuhamy ; on the west by Marutawahena claimed by L. P. Appuhamy and another, the road from Malgamuwa to Narangoda.



Surveyor-General's Office,
Colombo, October 4, 1910.

Scale of 4 Chains to an Inch.

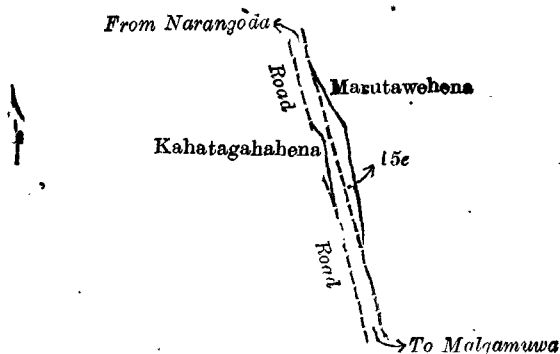
A. H. G. DAWSON,
for Acting Surveyor-General.

II.—Preliminary plan 368.

Situation : Dodanpotta village in Meda Pattu Korale East of Kurunegala District.

Lot.	Name of Land.	Extent, A. R. P.
15e ..	Marutawehena (reservation for Gansabhawa road)	.. 0 0 9

and bounded as follows : on the north and east by Marutawehena claimed by Lakumalage Mudalihamy and others ; on the south and west by the road from Malgamuwa to Narangoda.



Scale of 4 Chains to an Inch.

Surveyor-General's Office,
Colombo, October 4, 1910.

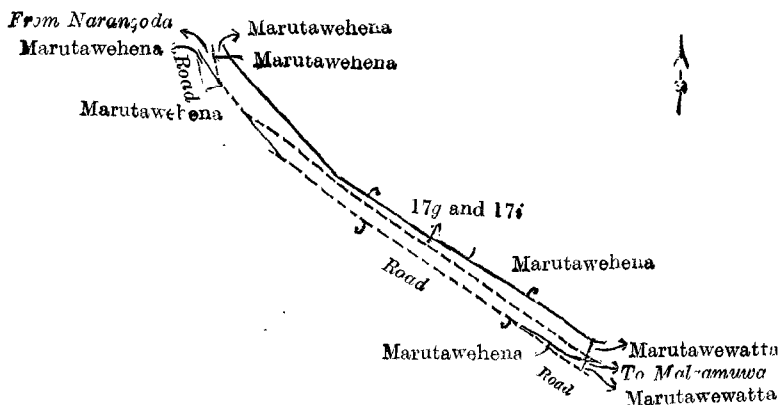
A. H. G. DAWSON,
for Acting Surveyor-General.

III.—Preliminary plan 368.

Situation : Dodanpotta village in Meda Pattu Korale East of Kurunegala District.

Lot.	Name of Land.	Extent, A. R. P.
17g ..	Marutawehena (reservation for path)	.. 0 0 15
17i ..	Do. (do.)	.. 0 0 26
		0 1 1

and bounded as follows : on the north by Marutawehena claimed by Bandara Arachchi, Marutawehena claimed by L. P. Appuhamy, Marutawehena claimed by Bandara, ex-Arachchi ; on the east by Marutawewatta claimed by S. M. Unguhamy ; on the south by the road from Malgamuwa to Narangoda ; on the west by Marutawehena claimed by L. P. Appuhamy, the road from Malgamuwa to Narangoda.



Scale of 4 Chains to an Inch.

Surveyor-General's Office,
Colombo, October 4, 1910.

A. H. G. DAWSON,
for Acting Surveyor-General.

IV.—Preliminary plan 368.

Situation : Dodanpotta village in Meda Pattu Korale East of Kurunegala District.

Lot.	Name of Land.	* Extent, A. R. P.
17k ..	Marutawehena (reservation for path)	.. 0 0 3

and bounded as follows : on the north by the road from Narangoda to Mattegama ; on the east by Marutawehena claimed by L. P. Appuhamy and another ; on the south and west by the road from Mattegama to Narangoda.



Scale of 4 Chains to an Inch.

Surveyor-General's Office,
Colombo, October 4, 1910.

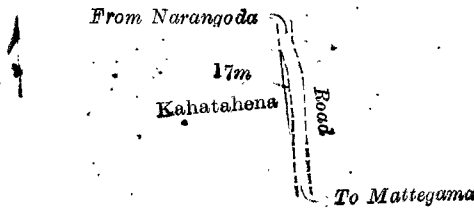
A. H. G. DAWSON,
for Acting Surveyor-General.

V.—Preliminary plan 368.

Situation: Dodanpotta village in Meda Pattu Korale East of Kurunegala District.

Lot.	Name of Land.	Extent, A. R. P.
17m	Kahatahena (reservation for path)	0 0 5

and bounded as follows: on the north, east, and south by the road from Narangoda to Mattegama; on the west by Kahatahena claimed by Bandara, *ex-Arachchi*.



Surveyor-General's Office,
Colombo, October 4, 1910.

Scale of 4 Chains to an Inch.

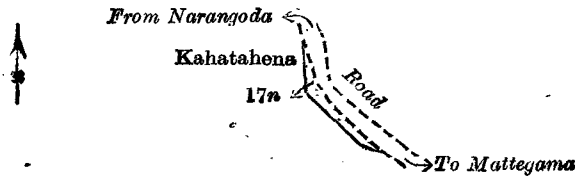
A. H. G. DAWSON,
for Acting Surveyor-General.

VI.—Preliminary plan 368.

[Situation: Dodanpotta village in Meda Pattu Korale East of Kurunegala District.

Lot.	Name of Land.	Extent, A. R. P.
17n	Kahatahena (reservation for path)	0 0 10

and bounded as follows: on the north and east by the road from Narangoda to Mattegama; on the south and west by Kahatahena claimed by Bandara, *ex-Arachchi*.



Surveyor-General's Office,
Colombo, October 4, 1910.

Scale of 4 Chains to an Inch.

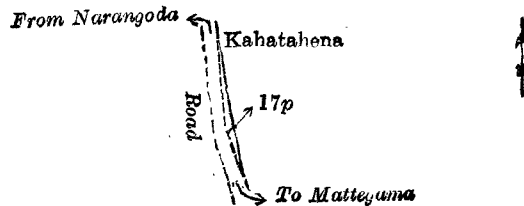
A. H. G. DAWSON,
for Acting Surveyor-General.

VII.—Preliminary plan 368.

Situation: Dodanpotta village in Meda Pattu Korale East of Kurunegala District.

Lot.	Name of Land.	Extent, A. R. P.
17p	Kahatagahamullahena (reservation for path)	0 0 7

and bounded as follows: on the north and east by Kahatahena claimed by Bandara, *ex-Arachchi*; on the south and west by the road from Mattegama to Narangoda.



Surveyor-General's Office,
Colombo, October 4, 1910.

Scale of 4 Chains to an Inch.

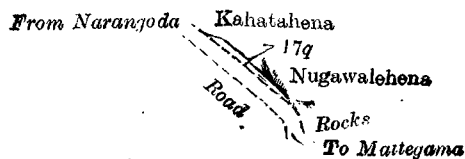
A. H. G. DAWSON,
for Acting Surveyor-General.

VIII.—Preliminary plan 368.

Situation: Dodanpotta village in Meda Pattu Korale East of Kurunegala District.

Lot.	Name of Land.	Extent, A. R. P.
17q	Kahatagahamullahena (reservation for path)	0 0 5

and bounded as follows: on the north by Kahatahena claimed by Bandara, *ex-Arachchi*; on the east by Nugawalahena claimed by L. P. Appuhamy; on the south and west by the road from Mattegama to Narangoda.



Surveyor-General's Office,
Colombo, October 4, 1910.

Scale of 4 Chains to an Inch.

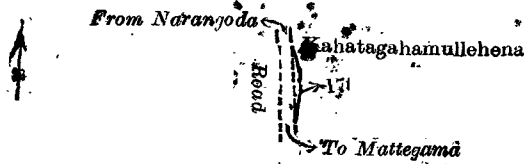
A. H. G. DAWSON,
for Acting Surveyor-General.

IX.—Preliminary plan 368.

Situation: Dodanpotta village in Meda Pattu Korale East of Kurunegala District.

Lot.	Name of Land.	Extent, A. R. P.
17t	Kahatagahamullahena (reservation for path)	0 0 3

and bounded as follows: on the north and east by Kahatagahamullahena claimed by S. M. Ranhamy; on the south and west by the road from Mattegama to Narangoda.



Scale of 4 Chains to an Inch.

Surveyor-General's Office,
Colombo, October 4, 1910.

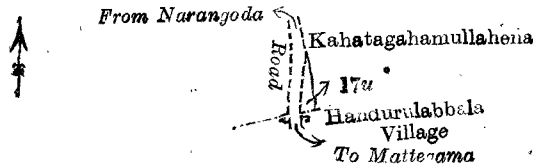
A. H. G. DAWSON,
for Acting Surveyor-General.

X.—Preliminary plan 368.

Situation : Dodanpotta village in Meda Pattu Korale East of Kurunegala District.

Lot.	Name of Land.	Extent, A. R. P.
17u	Kahatagahamullehena (reservation for path)	0 0 5

and bounded as follows : on the north by the road from Narangoda to Mattegama ; on the east by Kahatagahamullehena claimed by S. M. Ranhamy ; on the south by the village limit of Handurulabbala ; on the west by the road from Mattegama to Narangoda.



Scale of 4 Chains to an Inch.

Surveyor-General's Office,
Colombo, October 4, 1910.

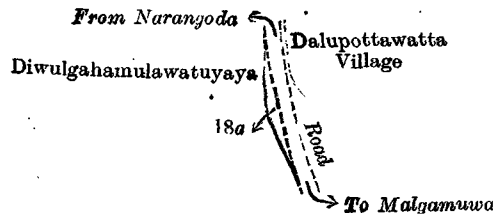
A. H. G. DAWSON,
for Acting Surveyor-General.

XI.—Preliminary plan 368.

Situation : Dodanpotta village in Meda Pattu Korale East of Kurunegala District.

Lot.	Name of Land.	Extent, A. R. P.
18a	Kahatagahamullehena (reservation for path)	0 0 12

and bounded as follows : on the north and east by the road from Narangoda to Malgamuwa ; on the south and west by Diwulgahamulawatuyaya claimed by Subasingha Mudiyansele Banda, Arachehi.



Scale of 4 Chains to an Inch.

Surveyor-General's Office,
Colombo, October 4, 1910.

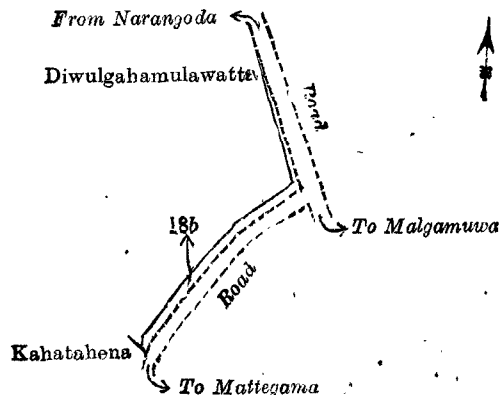
A. H. G. DAWSON,
for Acting Surveyor-General.

XII.—Preliminary plan 368.

Situation : Dodanpotta village in Meda Pattu Korale East of Kurunegala District.

Lot.	Name of Land.	Extent, A. R. P.
18b	Kahatagahamullehena (reservation for path)	0 0 22

and bounded as follows : on the north by the road from Narangoda to Malgamuwa ; on the east by the road from Malgamuwa to Mattegama ; on the south by Kahatahena claimed by Bandara, *ex*-Arachehi ; on the west by Diwulgahamulawatuyaya claimed by Subasingha Mudiyansele Banda, Arachehi.



Scale of 4 Chains to an Inch.

Surveyor-General's Office,
Colombo, October 4, 1910.

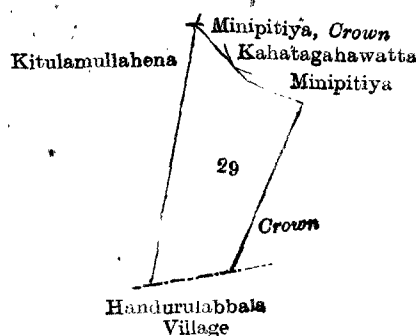
A. H. G. DAWSON,
for Acting Surveyor-General.

XIII.—Preliminary plan 368.

Situation : Dodanpotta village in Meda pattu korale East of Katugampola hatpattu of Kurunegala District.

Lot.	Name of Land.	Extent, A. R. P.
29	Minipitiya	0 3 23

and bounded as follows : on the north by Minipitiya claimed by the Crown, Kahatagahawatta claimed by M. Sinnappu, Minipitiya claimed by the Crown ; on the east by Minipitiya claimed by the Crown ; on the south by the village limit of Handurulabbala ; on the west by Kitulamullahena claimed by S. M. Ranhamy and another.



Surveyor-General's Office,
Colombo, October 4, 1910.

Scale of 4 Chains to an Inch.

A. H. G. DAWSON,
for Acting Surveyor-General.

Kurunegala S. O. 89—1910.

Kurunegala Notice No. 3,942.

Notice under "The Waste Lands Ordinances of 1897, 1899, 1900, and 1903."

TAKE notice that unless within three months from December 16, 1910, the persons, if any, who claim any interest in the lands hereinafter mentioned or in any one or more of such lands or to some interest therein make claim in person or in writing to the said lands or any of them or to some interest therein to J. M. Davies, Esq., Special Officer appointed under section 28 of "The Waste Lands Ordinances of 1897, 1899, 1900, and 1903," at his office at Fort, Colombo :

Such Special Officer, in pursuance of the powers vested in him by the said Ordinances, will declare by writing under his hand that the said lands or such of them, as to which no claim has been made, are the property of the Crown.

J. M. DAVIES,
Special Officer.

Description of the Lands referred to.

The following lots situated in the village of Alutgama, in the Kinyama korale of the Katugampola hatpattu of the Kurunegala District, in the North-Western Province, as described in the annexed diagram :—

Preliminary plan 1,399. Field sheet : village plan.

Situation : Alutgama village in Kinyama korale of Kurunegala District.

Lot.	Name of Land.	Extent, A. R. P.	Lot.	Name of Land.	Extent, A. R. P.
1	Alutgamahenyaya	147 2 16	—	Roads	0 1 9
3	Kumbukwewa (tank)	8 2 10			
4	Nilwewa (tank)	1 2 25			
					158 0 20

and bounded as follows : on the north by village limit of Waddadalupota, the village limit of Puwakgahakadawala ; on east by the village limit of Wirapokuna ; on the south by the village limit of Wirapokuna, the village limit of Getulewa ; on the west by the village limit of Getaluwa.

NOTE.—The following lots lying within the above boundaries is excluded from this notice, and its area of 12 acres 1 rood and 8 perches is not included in the acreage of 158 acres and 20 perches given above :—

Lot.	Name of Land.	Extent, A. R. P.
2	Webodakumbura, Lolugahamulakumbura, Medakumbura, Palugahakumbura, Pahalaollaha	12 1 8

[For Diagram see page 1219]

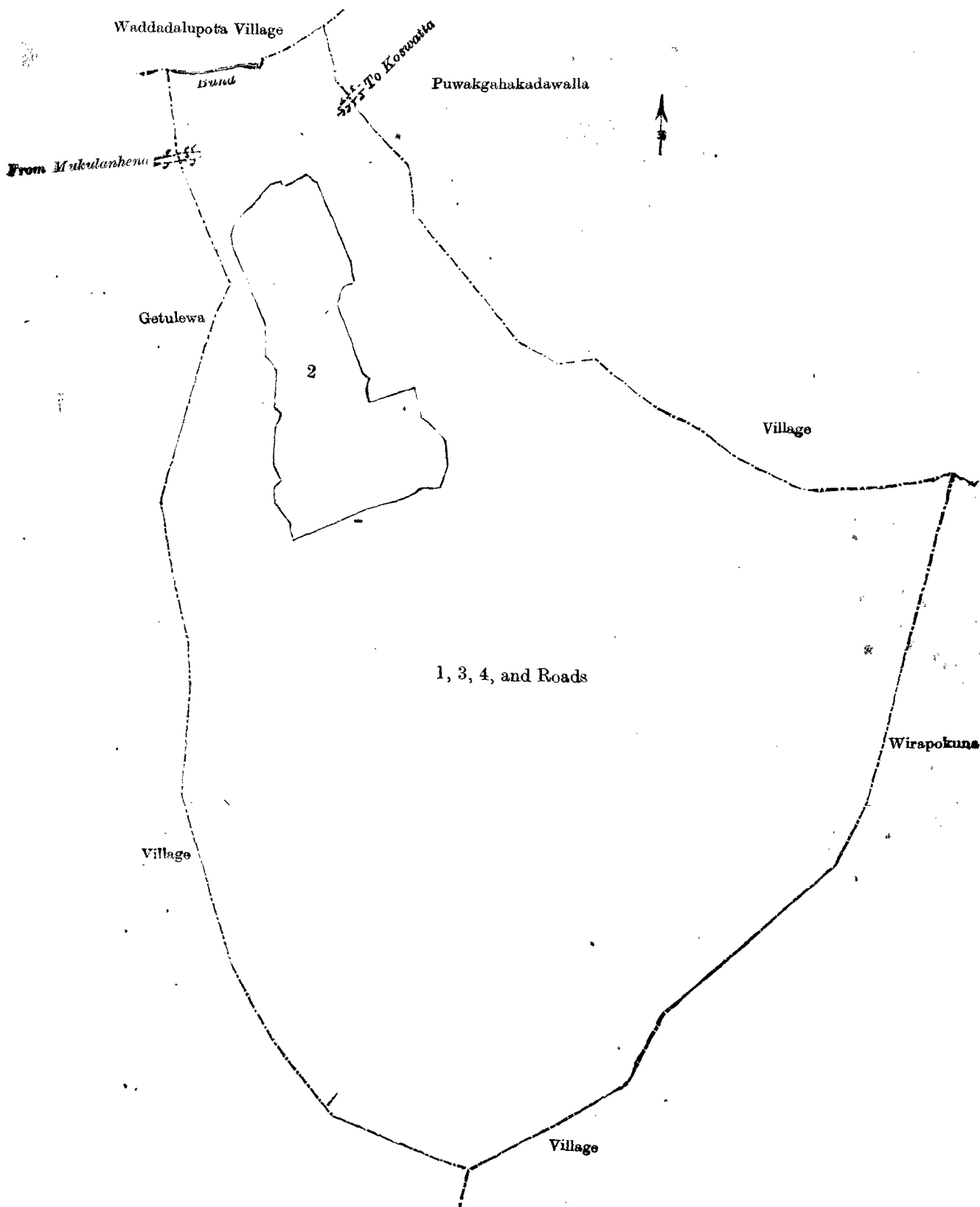
Kurunegala Notice No. 3,943.

Notice under "The Waste Lands Ordinances of 1897, 1899, 1900, and 1903."

TAKE notice that unless within three months from December 16, 1910, the persons, if any, who claim any interest in the lands hereinafter mentioned or in any one or more of such lands or to some interest therein make claim in person or in writing to the said lands or any of them or to some interest therein to J. M. Davies, Esq., Special Officer appointed under section 28 of "The Waste Lands Ordinances of 1897, 1899, 1900, and 1903," at his office at Fort, Colombo :

Such Special Officer in pursuance of the powers vested in him by the said Ordinances, will declare by writing under his hand that the said lands or such of them, as to which no claim has been made, are the property of the Crown.

J. M. DAVIES,
Special Officer.



Scale of 8 Chains to an Inch.

Surveyor-General's Office,
Colombo, November 28, 1910.

A. H. G. DAWSON,
for Surveyor-General.

Kurunegala S. O. 90—1910.

Description of the Lands referred to.

The following lots situated in the village of Bandarigalgoda, in the Kinyama korale of the Katugampola hatpattu of the Kurunegala District, in the North-Western Province, as described in the annexed diagram:—

Preliminary plan 1,382. Field sheet: village plan 1/7/20, 1/7/21, &c.

Situation: Bandarigalgoda village in Kinyama korale of Kurunegala District.

Lot.	Name of Land.	Extent, A. R. P.	Lot.	Name of Land.	Extent, A. R. P.
1	Nikagahawetiya	158 2 35	12	Halpangolla	0 0 11
1	Island	0 0 29	13	Halpanwewa	1 2 9
2	Karuwalagashena	3 2 4	14	Halpangollehena	0 1 6
3	Karuwalagawewa	0 2 28	18	Galwalahena	5 0 24
4	Wekanda	1 0 9	19	Egodahena	1 0 37
5	Do.	0 1 17	20	Do.	6 2 13
6	Karuwalagashena	13 2 30	21	Do.	4 2 9
7	Ambalopathena	3 3 22	—	Roads	1 2 1
8	Ambalapaswewa	2 1 38	—	Streams	4 3 35
9	Ambalopathena	0 1 36			
10	Pitahenyaya	27 0 0			238 0 3
11	Halpangollehena	0 0 10			

and bounded as follows: on the north by the village limit of Ihala Kinyama, the village limit of Korakahapokuna; on the east by the village limit of Manelembuwa, the Kadukan-ela; on the south by the Kadukan-ela, the village limit of Ihala Kinyama; on the west by the village limit of Ihala Kinyama.

NOTE.—The following lots lying within the above boundaries are excluded from this notice, and their aggregate acreage of 7 acres 3 roods and 28 perches is not included in the acreage of 238 acres and 3 perches given above:—

Lot.	Name of Land.	Extent, A. R. P.
15	Timbirigahawatta	0 0 14
16	Suriyagahawatta	2 3 20
17	Gedaragawawela	4 3 34
		7 3 28

[For Diagram see page 1221.]—

Kurunegala Notice No. 3,944.**Notice under "The Waste Lands Ordinances of 1897, 1899, 1900, and 1903."**

TAKE notice that unless within three months from December 16, 1910, the persons, if any, who claim any interest in the lands hereinafter mentioned or in any one or more of such lands or to some interest therein make claim in person or in writing to the said lands or any of them or to some interest therein to J. M. Davies, Esq., Special Officer appointed under section 28 of "The Waste Lands Ordinances of 1897, 1899, 1900, and 1903," at his office at Fort, Colombo:

Such Special Officer, in pursuance of the powers vested in him by the said Ordinances, will declare by writing under his hand that the said lands or such of them, as to which no claim has been made, are the property of the Crown.

J. M. DAVIES,
Special Officer.

Description of the Lands referred to.

The following lots situated in the village of Wellangiriya, in the Kinyama korale of the Katugampola hatpattu of the Kurunegala District, in the North-Western Province, as described in the annexed diagram:—

Preliminary plan 1,393.

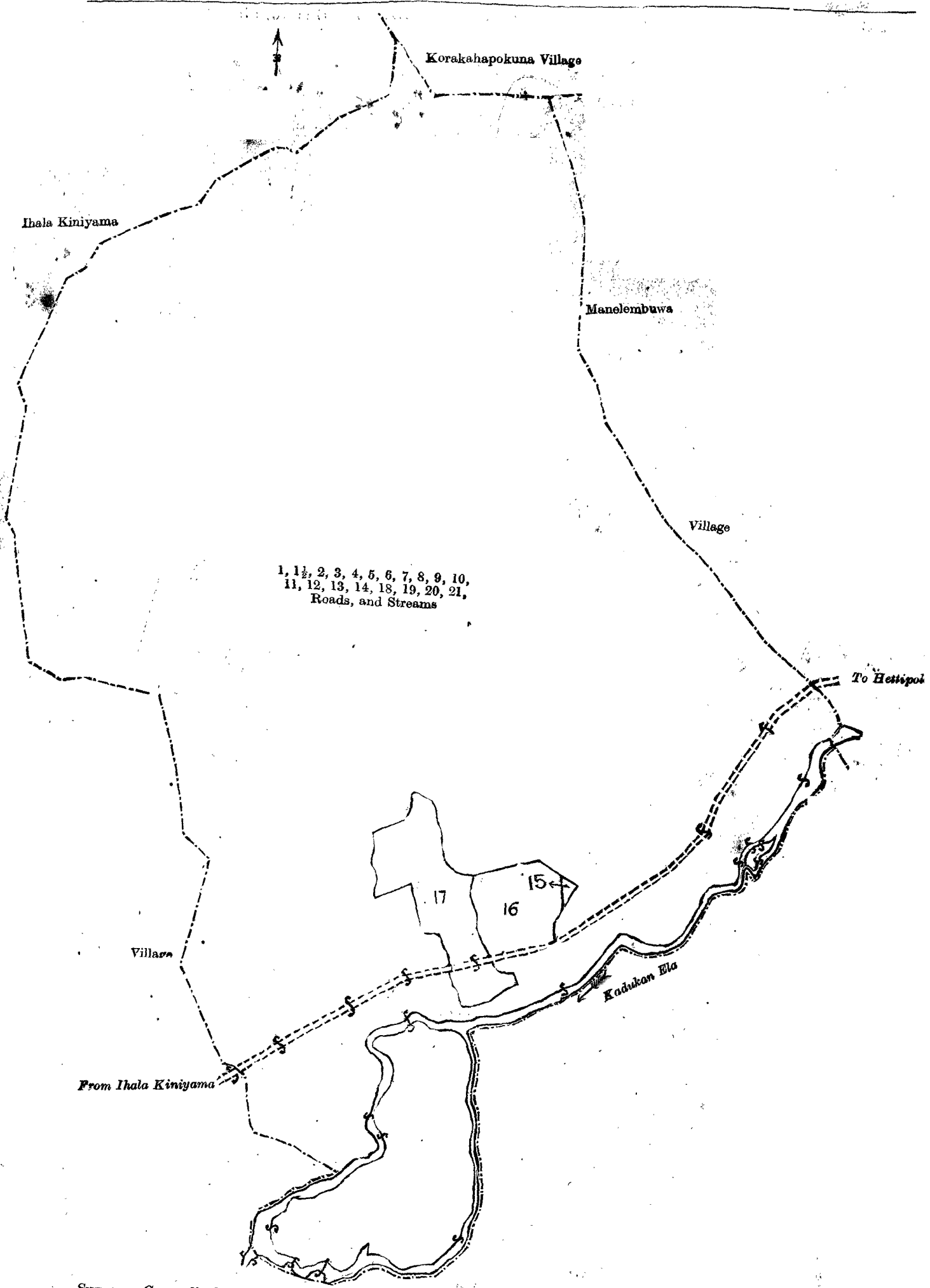
Situation: Wellangiriya village in Kinyama korale of Kurunegala District.

Lot.	Name of Land.	Extent, A. R. P.	Lot.	Name of Land.	Extent, A. R. P.
1	Moderahenyaya, Kadukkuliyahenyaya, Palugangodollehenyaya	343 2 15	13	Ihala Rambehena	0 2 28
2	Barawaebbemukalana	130 1 19	14	Medihena	17 1 9
3	Baraebbe (water-hole)	1 2 27	15	Kumbukgahawewa (tank and bund)	9 1 10
4	Mahaebbe (do.)	9 3 23	17	Welagawahenyaya	18 1 1
5	Nugagahahena, Tanahenkatuyaya	74 1 6	19	Kosgahahena	0 2 17
6	Palugamwelahenyaya	31 2 23	—	Streams	1 0 36
7	Welagawahena	10 1 29	—	Roads	1 1 32
8	Rambegawahena	50 1 12			701 0 7

and bounded as follows: on the north by the Deduru-oya; on the east by the village limit of Pahala Talanpola; on the south by the village limit of Waddadalupota, the village limit of Getulewa, the village limit of Madige Wellangiriya; on the west by the village limit of Molaeliya, the Deduru-oya.

NOTE.—The following lots lying within the above boundaries are excluded from this notice, and their aggregate acreage of 49 acres and 15 perches is not included in the acreage of 701 acres and 7 perches given above:—

Lot.	Name of Land.	Extent, A. R. P.
6	Pinhena (T. P. 100,918)	1 2 8
7	Pinwatta (T. P. 100,942)	2 1 2
8	Pinkumbura (T. P. 100,943)	8 1 20
12	Pahala Rambekumbura, Ihala Rambekumbura, Puranakumbura, Pinkumbura, Hathkatuwa	32 3 29
16	Kongahawatta	2 1 7
18	Kosgahawatta	1 2 29
		49 0 15

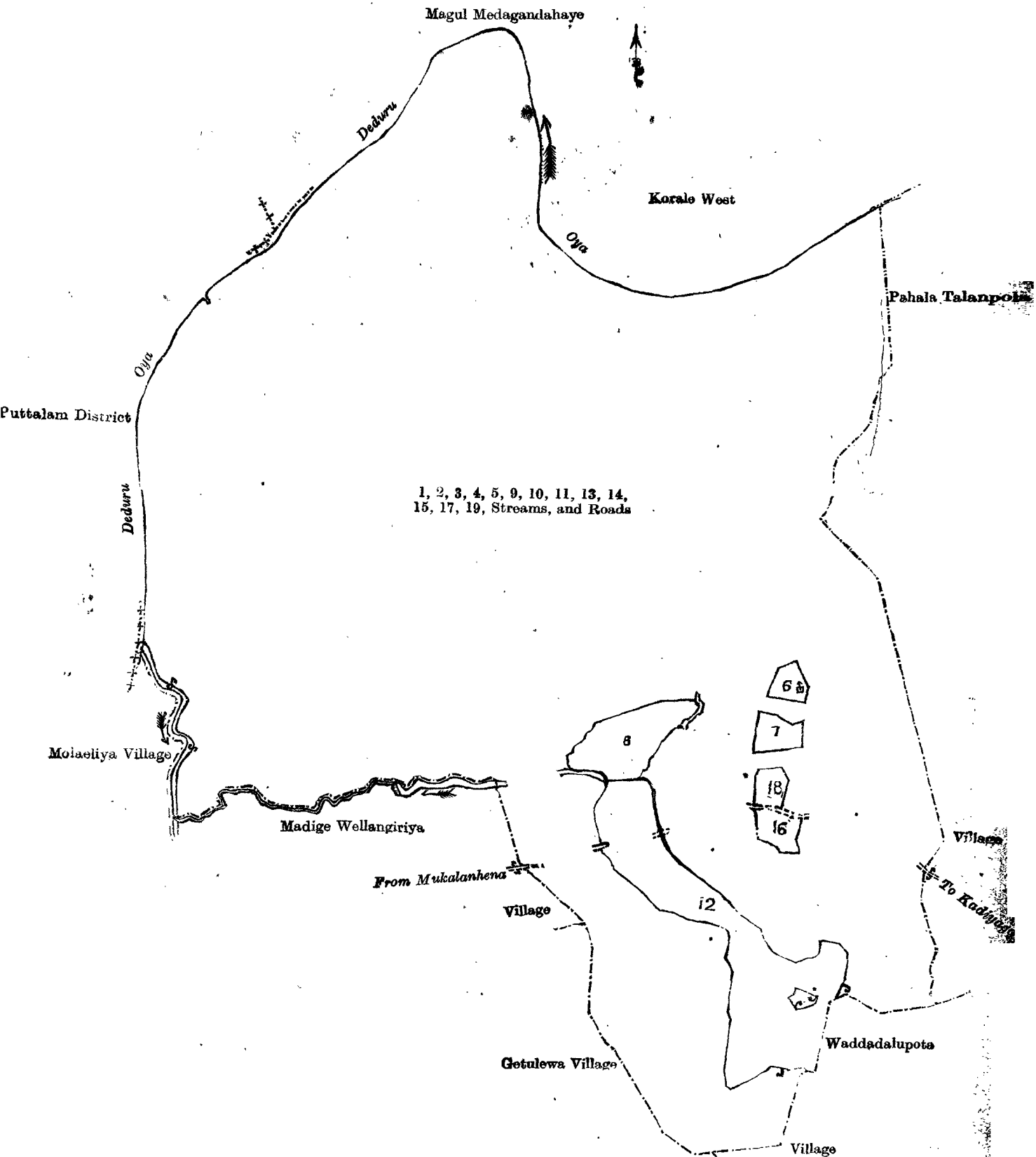


Surveyor-General's Office,
Colombo, November 29, 1910.

Scale of 8 Chains to an Inch.

Kurunegala S. O. 91—1910

A. H. G. Dawson,
for Surveyor-General.



Surveyor-General's Office,
Colombo, November 29, 1910.

Scale of 16 Chains to an Inch.
Kurunegala S. O. 92—1910.

A. H. G. DAWSON,
for Surveyor-General.

Kurunegala Notice No. 3,945.

Notice under "The Waste Lands Ordinances of 1897, 1899, 1900, and 1903."

TAKE notice that unless within three months from December 16, 1910, the persons, if any, who claim any interest in the lands hereinafter mentioned or in any one or more of such lands or to some interest therein make claim in person or in writing to the said lands or any of them or to some interest therein to J. M. Davies, Esq., Special Officer appointed under section 28 of "The Waste Lands Ordinances of 1897, 1899, 1900, and 1903," at his office at Fort, Colombo :

Such Special Officer, in pursuance of the powers vested in him by the said Ordinances, will declare by writing under his hand that the said lands or such of them, as to which no claim has been made, are the property of the Crown.

J. M. DAVIES,
Special Officer.

Description of the Lands referred to

The following lots situated in the village of Madigewellangiriya, in the Kinyama korale of the Katugampola hatpattu of the Kurunegala District, in the North-Western Province, as described in the annexed diagram :—

Preliminary plan 1,394. Field sheet : village plan.

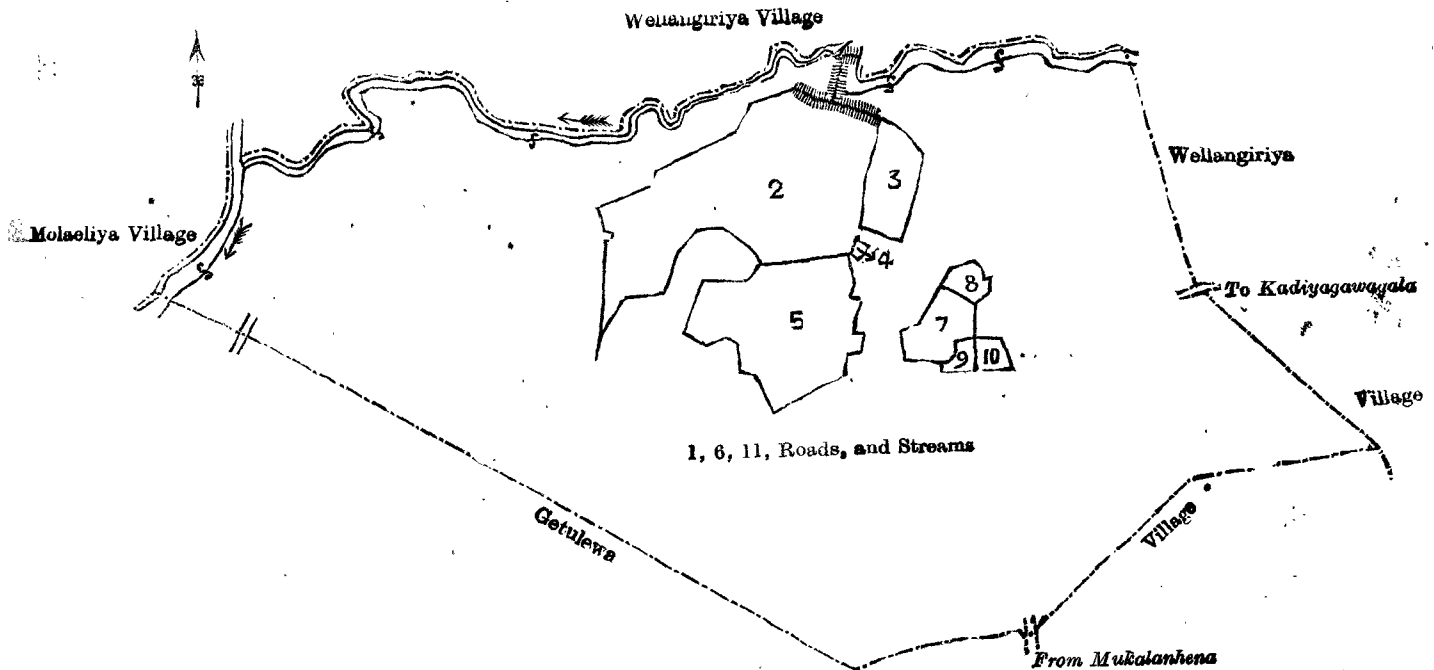
Situation : Madigewellangiriya village in Kinyama korale of Kurunegala District.

Lot.	Name of Land.	Extent, A. R. P.	Lot.	Name of Land.	Extent, A. R. P.
1	Elagawahenyaya	52 0 20	—	Roads	0 2 16
6	Watawanawewa (tank and bund)	2 2 13	—	Streams	1 3 32
11	Maiyokkahenkotuwa	9 2 38			
					66 3 39

and bounded as follows : on the north and east by the village limit of Wellangiriya ; on the south by the village limit of Getulewa ; on the west by the village limit of Mola-eliya.

NOTE.—The following lots lying within the above boundaries are excluded from this notice, and their aggregate acreage of 11 acres 1 rood and 20 perches is not included in the acreage of 66 acres 3 roods and 39 perches given above :—

Lot.	Name of Land.	Extent, A. R. P.	Lot.	Name of Land.	Extent, A. R. P.
2	Watawanakumbura	5 3 18	8	Siyambalagahawatta	0 0 38
3	Do.	0 3 24	9	Do.	0 0 25
4	Kamata (threshing-floor)	0 0 7	10	Do.	0 0 31
5	Kadurugahakumbura	3 1 12			
7	Siyambalagahawatta	0 2 25			11 1 20



Surveyor-General's Office,
Colombo, November 29, 1910.

Scale of 8 Chains to an Inch.

Kurunegala S. O. 93-1910.

A. H. G. DAWSON,
for Surveyor-General.

Puttalam Notice No. 3,946.**Notice under "The Waste Lands Ordinances of 1897, 1899, 1900, and 1903."**

TAKE notice that unless within three months from December 20, 1910, the persons, if any, who claim any interest in the lands hereinafter mentioned or in any one or more of such lands appear before the Assistant Government Agent of Puttalam and Chilaw Districts, at the Puttalam Kachcheri, and make claim to the said lands or any of them or to some interest therein :

Such Assistant Government Agent, in pursuance of the powers in him vested by Ordinance No. 101 of 1897, will declare by writing under his hand that the said lands or such of them, as to which no claim has been made, are the property of the Crown.

E. B. ALEXANDER,
Assistant Government Agent.

Land referred to.

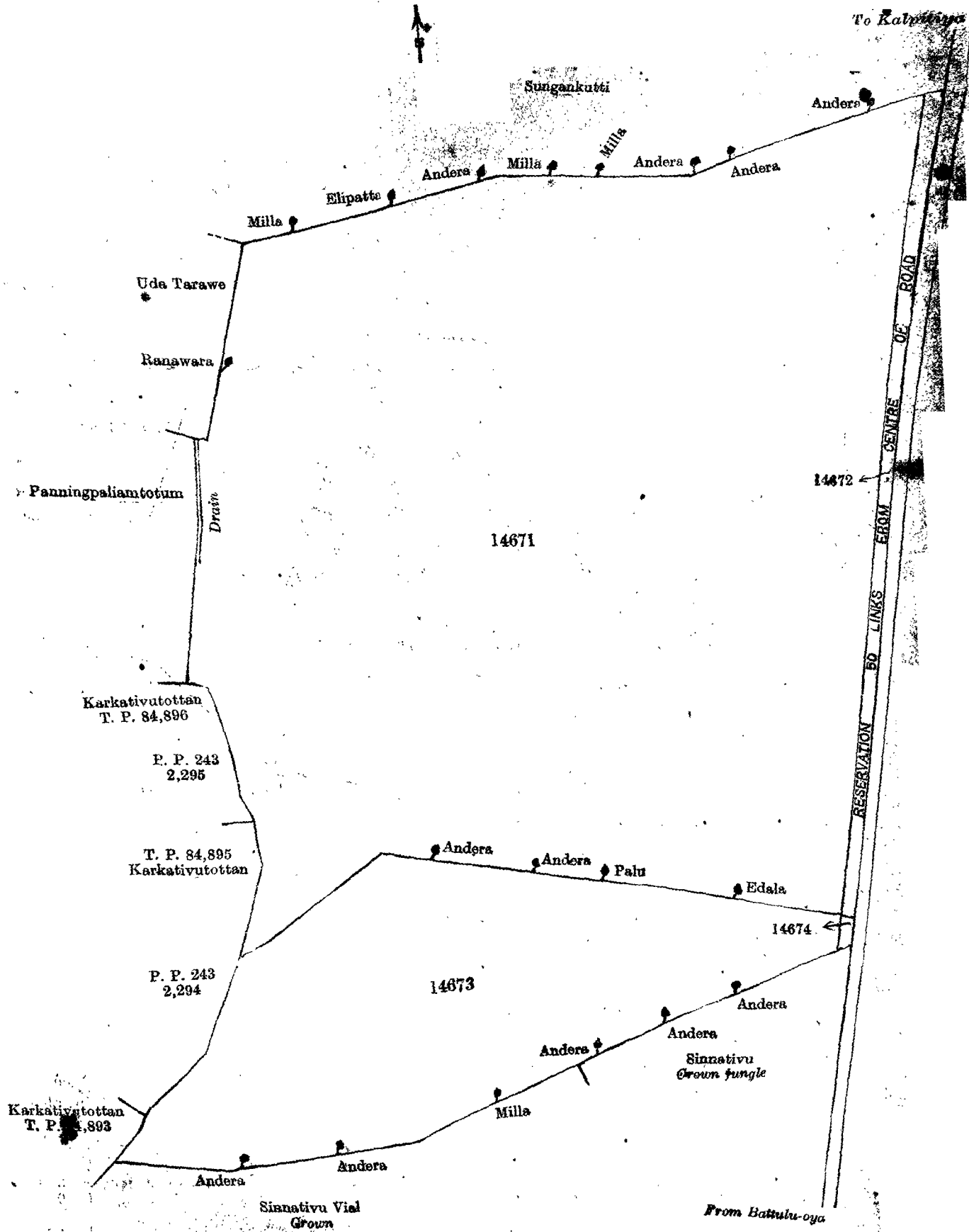
The following lots situated at the village Karukkativu, in Akkarai Pattu North of the Kalpitiya division of Puttalam District, and described as follows in the annexed certified tracing, viz. :—

Preliminary plan 3,292.

Situation : Karukkativu village in Akkarai Pattu North of the Kalpitiya division of the Puttalam District.

Lot.	Name of Land.	Extent, A. R. P.	Lot.	Name of Land.	Extent, A. R. P.
14671	Sungankutti of Karukkativu	40 2 0	14674	Sinnativukani	0 0 4
14672	Do.	0 2 36			
14673	Sinnativukani	10 2 30			51 3 30

and bounded as follows : north by Sungankutti claimed by Meera Lebbe Seguladi and others ; east by road from Battulu-oya to Kalpitiya ; south by Sinnativu Crown jungle and Sinnativu Vial belonging to the Crown ; west by Karakativutottan, T. P. 84,893, claimed by Kuppe Tambi Marikkar, Karakativutottan claimed by Muttu Markar Ahamedu Lebbe and another, and Karakativutottan claimed by Muttu Marakan Mahammadu Ali and others, Panningpeliyattottan claimed by Lebbe Kunji, and Udatarawa claimed by Mapulle Tambi Marikkar, and more particularly described in the annexed certified tracing.



Surveyor-General's Office,
Colombo, July 27, 1910.

Scale of 4 Chains to an Inch.

A. H. G. DAWSON,
for R. S. TEMPLETON,
Acting Surveyor-General

FINAL ORDERS.

Matara S. O. No. 1,537.

Order under Section 2 of "The Waste Lands Ordinances of 1897, 1899, 1900, and 1903,"
declaring Lands to be Crown Property.

In the matter of the lands commonly called or known as Millahenekele, Miriswelahena, &c., situate in the village of Gallala, in the Weligam korale of the Matara District, in the Southern Province, and of "The Waste Lands Ordinances of 1897, 1899, 1900, and 1903."

THE notice required by section 1 of "The Waste Lands Ordinances of 1897, 1899, 1900, and 1903," having been duly published in manner prescribed by that section in respect of the above-named lands (*vide* Notice No. 3,684), and no claim having been made to the said lands or to any interest therein, within the period of three months from the date specified in the said notice, I, Harry Chambers Toller, Special Officer appointed under section 28 of the said Ordinances, under and by virtue of the powers vested in me in that behalf by section 2 of the said Ordinances, do hereby on October 28, 1910, order and declare that the said lands, as more fully described herein below, situate in the village of Gallala, in the Weligam korale of the Matara District, in the Southern Province, and shown as lots 1, 3, 4, 4a, 5, 6, 11, 12, 12a, 13, 14, 15, 33, 60, 61, 65, 80, 91, 109, 110, 111, 113, 118, 119, 164, 165, 166, 167, 171, 172, 173, 174, 179, 180, 181, 182, 183, streams and roads in preliminary plan 555 and in the annexed diagrams, and containing in extent 2,430 acres and 36 perches, are the property of the Crown.

Description of the Lands referred to.

The following lots situated in the village of Gallala, in the Weligam korale of the Matara District, in the Southern Province, as described in the annexed diagram :—

Preliminary plan 555.

Situation : Gallala village in Weligam korale of Matara District.

Lot.	Name of Land.	Extent, A. R. P.	Lot.	Name of Land.	Extent, A. R. P.
1	Millahenekele, Miriswelahena, Mukalanhena, Ihaladeniyehena, Gorakagahahenemukalana, Kotagoda <i>alias</i> Beraliyamukalana, Horaketiye-hena, Pannamagahena, Godaihalahena, Gulanehena, Nawalahena, Ambedolamukalana, Gallahakandemukalana, Kekirihengodakella, Potuwilahenewattalanga-hena, Indigashena, Mahahena, Puwakdolehena, Koratuwahenekele, Aliminiteluhena	2,319 2 11	60	Kirillagahahena, Tundolapahalakele, Punchihenemukalana, Midellaketiye-hena	50 1 35
3	Nandaketiye-deniya	4 1 3	61	Miniwandeniya	0 0 26
4	Nandaketiye-punchideniya	3 1 4	65	Midellaketiye-henedeniya	0 0 13
4a	Do.	0 1 16	80	Pansalakuttiyebedda	1 2 20
5	Nawadaketiye-deniya	0 0 33	91	Punchihenekumbureatmaga	0 0 35
6	Kirawetagawadeniya	0 1 16	109	Pannamagadeniya	0 2 16
11	Dolagawawattahena	0 1 36	110	Pannamagaminiwandeniya	0 1 17
12	Dikhenedeniya	1 3 34	111	Hathhauldeniya	1 0 29
12a	Do.	0 1 25	113	Innalahenedeniya	0 0 14
13	Do.	0 1 18	118	Diwelhenedeniye-kalawita	0 0 7
14	Pansaladeniya	3 1 26	119	Do.	0 0 13
15	Pansalahena	1 1 10	164	Mukalanhenedeniya	1 0 36
33	Eppaladeniyeokanda (stream reservation)	1 2 22	165	Indigashenedeniya	0 0 37
			166	Do.	0 0 16
			167	Do.	0 0 24
			171	Kandeokanda	0 0 31
			172	Koratuwehenehirawelagawadeniya	0 1 23
			173	Kudaluwiledeniya	0 2 4
			174	Koratuwehenedeniya	2 0 38
			179	Aliminiteluhenekalawita	0 0 7
			180	Weedahenedeniya	0 0 9
			181	Weedahenelawala	2 3 17
			182	Weedahenedeniya	2 2 34
			183	Kosdolapuwakaramba	0 0 34
			—	Streams and roads	28 3 7
					2,430 0 36

and bounded as follows : on the north by the boundary of the Galle District, the village limit of Iluppella, the village limit of Kiyanduwa ; on the east by the village limit of Balapata, the village limit of Henegama ; on the south by the village limit of Nimaluwa, the village limit of Poramba Kananke ; on the west by the boundary of the Galle District.

The following lots lying within the above boundaries are excluded from this order, and their aggregate acreage of 171 acres and 3 roods is not included in the acreage of 2,430 acres and 36 perches given above :—

Lot.	Name of Land.	Extent, A. R. P.
A 2	Nandaketiye-deniya (T. P. 203,115)	2 2 29
A 7	Wilekoratuwa	0 0 21
A 8	Wileliyadda, Potdeniyekumbura	1 3 4
A 9	Gallelakalawita	0 0 6
A 10	Dolagawawatta	0 3 15
B 16	Potuwilahenekalawita (part of T. P. 91,275)	0 0 22
B 17	Potuwilaheneudumulla (part of T. P. 91,275)	0 0 38
B 18	Potuwilahenewatta	1 3 39
B 19	Do.	0 0 40
B 20	Do.	0 0 3
B 21	Potuwilaheneowita	0 1 8
B 22	Potuwilaheneowita (T. P. 80,349)	0 0 20

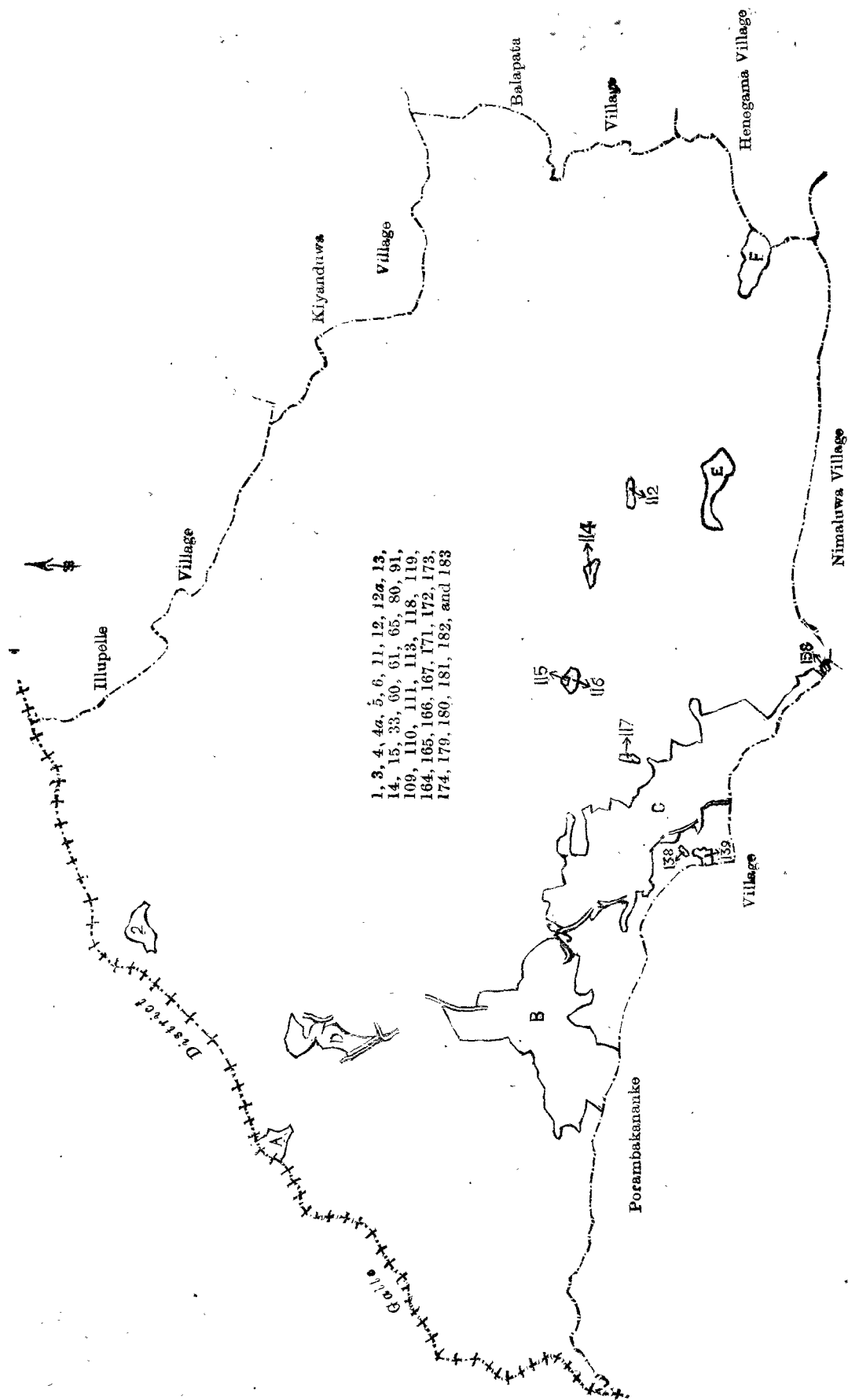
Lot.	Name of Land.	Extent, A. R. P.
B 23	Paluwatta	0 3 3
B 24	Do.	0 2 36
B 25	Do.	0 0 11
B 26	Do.	0 0 3
B 27	Beliatteliyaddekawita	
B 28	Rukattanagahaliyadda, Beliattagawaliyadda, Kodagodageliyadda, Kajugahaliyadda, Wafitagawaliyadda, Paragahaliyadda, Galagawaliyadda, Potuwilaneudakella	5 1 15
B 29	Gamaohigediwela (P. P. 4,427/D 484)	2 3 3
B 30	Talgahakandewatta, Beruwalagewatta, Godellewatta	3 3 21
B 31	Galladolahena	0 0 6
B 32	Galladolahena (part of T. P. 167,762)	2 2 12
B 38	Horakandehena alias Galladolahena (part of T. P. 167,762)	5 0 8
B 39	Dolahenekele	0 0 36
B 40	Galladolahena, Horakandehena, Horakandewita (T. P. 145,758 and part of 145,757)	4 0 39
B 41	Horakandehena (part of T. P. 145,757)	0 0 31
B 42	Galladolahena	0 0 9
B 43	Do.	0 0 4
B 44	Dolapatiya	0 0 6
B 45	Migahadeniyeowita	0 1 38
B 46	Hikgodagewatta	1 0 21
B 47	Migahadeniya	0 3 4
B 48	Doleliyaddepatiya	0 2 28
B 49	Munamalgahaliyaddekumbura, Doleliyadda, Gorakagahaliyadda, Godapilla, Udumulepahalakella, Udumuleudukella	5 0 35
B 50	Godellewatta	0 0 21
B 51	Udumulekele (T. P. 262,443)	0 3 7
B 52	Beruwalagewatta	0 1 13
B 53	Do.	0 1 13
B 54	Do.	0 0 23
B 55	Beruwalagewattehena (part of P. P. 1,862/4,379)	0 1 38
B 56	Udumulledeniya (part of T. P. 167,761)	0 0 14
B 56a	Doralawatta (part of T. P. 167,761)	10 2 10
B 57	Do.	0 0 10
B 58	Doralehenedeniya (parts of T. Ps. 145,756 and 167,761)	0 0 25
B 59	Udumulledeniya	0 0 25
B 62	Doralawatta	0 0 13
B 63	Diwelwatta (T. P. 262,310)	0 1 27
B 64	Do.	0 0 16
B 66	Katuimbulgahaliyadda, Gamagedeniya	1 0 24
B 67	Hinnarangahaliyadda	0 1 28
B 67a	Ambalamagawawatta, Diwelwatta, Gamagewatta	4 2 0
B 68	Pitawagura	0 0 8
B 69	Wadiyahena (part of T. P. 167,763)	1 0 12
B 70	Horakatiyehena (part of T. P. 167,763)	0 2 6
B 71	Wadiyahena (parts of T. Ps. 167,763 and 80,581)	2 1 34
B 72	Galpottetolakumbura (parts of T. Ps. 167,763 and 80,581)	0 1 6
B 73	Dola (parts of T. Ps. 167,763 and 80,581)	0 0 8
B 74	Wadiyehena	0 0 30
C 75	Kaluwagahalangaowita, Hikgodagewatta	0 1 30
C 76	Pansalakutiya	0 0 27
C 77	Pansalakutiya (parts of T. Ps. 167,764 and 80,580)	0 3 10
C 78	Edandagawakumbura (parts of T. Ps. 167,764 and 80,580)	0 0 39
C 79	Pansalakuttiyehena (part of T. P. 167,764)	0 2 26
C 81	Pansalakuttiyehena (parts of T. Ps. 167,765 and 167,766)	0 3 1
C 82	Mahadeniyeowita	0 0 30
C 83	Do.	0 0 20
C 83	Millagahawatta	0 1 25
C 84	Millagahawatta (T. P. 91,279)	0 3 30
C 84a	Egodahawattekella	0 0 14
C 85	Hikgodagewatta-addarapitawagura, Kapatnode, Pitawagura, Kotaralageliyadda, Mahadeniya, Mahadeniyeudumulla, Pussagawapitawagura, Punchideniya, Murtagahaliyadda	7 1 29
C 86	Mahadeniyewatta	0 0 8
C 87	Hikgodagewatteowita	0 0 23
C 88	Hikgodagewatta	1 0 33
C 89	Mahahenedeniya (T. P. 91,280)	0 0 25
C 90	Punchihenekumbura, Ingurupathwaladeniyekumbura	3 0 20
C 92	Punchihenekalawita	0 0 3
C 92a	Ingurupathwaladeniyekalawita	0 0 5
C 93	Bandarahena, Kanattawatta (T. Ps. 203,712, 91,276, &c.)	8 2 25
C 94	Hompalapittaniya (part of T. P. 80,367)	0 1 13
C 95	Do. (do.)	0 0 12
C 95a	Udawatta	2 0 1
C 96	Murutagahawatta	0 3 9
C 97	Ihaladeniya, Okandawattalangkumbura, Ihaladeniyewatta-addarakumbura, Ihaladeniya, Pahaladeniya, Keenagahaliyadda, Karayaldeniyeudakella, Karayaldeniye-medakella, Palgodella, Kebellagahaudumulla, Kalawita-addaraliyadda, Madawaliyadda, Inpagahaliyadda	6 0 2
C 98	Ihaladeniyahewita	0 0 11
C 99	Kebellagahaudumullakoratuwa (part of T. P. 230,521)	0 3 7
C 100	Do. (do.)	0 0 33
C 101	Kebellagahakoratuwa	0 0 15

Lot.	Name of Land.	Extent, A. R. P.
C 102	Jambugahaokandewatta	0 1 30
C 103	Do.	2 0 3
C 104	Godawatteowita	0 0 17
C 105	Waniyakele (T. P. 262,348)	0 0 9
C 106	Navatakumburekoratuwa (part of T. P. 80,585)	0 3 15
C 107	Do. (do. do.)	0 0 25
C 108	Navatakumburekoratuwa	0 0 4
C 120	Midellagahaokandewatta, Ihaladeniyeokandewatta	3 1 10
C 124	Midellagahawatta <i>alias</i> Medagoda	0 1 13
C 122	Midellagahaokandewatta	0 0 24
C 123	Ihaladeniyeokandewatta	0 1 4
C 124	Ketadolakumbura (T. P. 262,347)	0 0 21
C 125	Weleokandekumbura	0 1 37
C 126	Weleokandekumburewatta	0 2 34
C 127	Medagoda, Tuttiriokanda	9 3 24
C 128	Mulana-addarapitawagura	0 0 20
C 128a	Mulanapitawagura	0 0 25
C 129	Mulana (part of T. P. 80,361)	1 0 37
C 130	Punchihenekumbura	0 0 2
C 131	Punchiheneowita	0 0 10
C 132	Do.	0 0 28
C 133	Wala	0 0 8
C 134	Punchiheneleliyadda (part of T. P. 80,364)	0 2 8
C 135	Punchihenedeniyeowita (do. do.)	0 0 6
C 136	Lekangeowita	0 0 25
C 137	Lekangeode	0 0 32
C 140	Kiriode	0 1 0
C 141	Do.	0 0 5
C 142	Tuttiriokandekumbura	5 1 15
C 143	Miriswelahenekumbura <i>alias</i> Tuttiriokandekumbura	0 0 37
C 144	Hatarenpanguwekella, Tuttiriokanda, Tuttiriokandewatta	1 0 9
C 144½	Tuttiriokandewatta	0 2 18
C 145	Miriswelahenewatta (part of T. P. 205,964)	0 0 17
C 146	Do. (do. do.)	0 0 11
C 147	Do. (do. do.)	0 3 0
C 148	Miriswelahenekumbura (part of T. Ps. 205,963, &c.)	1 2 11
C 149	Do. (parts of T. Ps. 205,963 and 82,804)	0 0 6
C 150	Do. (part of T. P. 82,804)	0 0 33
C 151	Do. (parts of T. Ps. 82,804 and 167,781)	0 0 16
C 152	Millahena (part of T. P. 167,781)	7 2 20
C 153	Millaheneowita (part of T. P. 80,360)	0 0 7
C 154	Millahenekumbura, Millahenedakella, Millahenegalagawadeniya, Millahenepahala-kella (parts of T. Ps. 80,360, 80,359, 80,358, and 167,781)	3 3 0
C 155	Millahenedakuttiya (parts of T. Ps. 205,962 and 80,359)	0 2 27
C 156	Millahenekumbura (part of T. P. 80,357)	0 1 3
C 157	Millahenekumbura (parts of T. Ps. 80,357 and 205,962)	0 0 9
C 159	Millahena	0 2 0
C 160	Do.	0 0 36
C 161	Miriswelahenedeniya	0 0 37
C 162	Ihaladeniyeokandewatta	0 0 8
C 163	Miriswelahenedeniya	0 2 0
D 1a	Eppaladeniyewatta	0 1 27
D 1b	Eppaladeniyekumbura	0 0 2
D 33½	Eppaladeniyewatta	0 0 38
D 34	Eppaladeniyeokanda (part of T. P. 163,948)	3 1 16
D 35	Do. (do. do.)	0 0 16
D 36	Do. (T. P. 262,312)	0 0 26
D 37	Eppaladeniya	3 0 22
E 168	Indigashenedeniya	0 0 29
E 169	Indigasheneowita	1 0 6
E 170	Indigashenedeniya (T. P. 158,177)	3 2 19
E 170a	Do.	0 0 32
F 175	Aliminiteluhena	0 2 37
F 176	Aliminiteluhena (part of T. P. 163,242)	0 2 8
F 177	Aliminitelukumbura (part of T. P. 163,242)	4 0 2
F 178	Aliminitelukumbura	0 0 19
112	Innalahenedeniya (T. P. 191,186)	0 3 17
114	Kandedeniya	0 3 23
115	Gorakagahadeniyeowita	0 0 16
116	Gorakagahahenedeniya	1 1 12
117	Diwelhenedeniyeokumbura	0 1 8
138	Kirillagahaliyaddedeniya (T. P. 263,918)	0 0 18
139	Kahagaladeniyekumbura (T. Ps. 160,817 and 205,960)	0 3 17
158	Millahenseihalaliyadda (T. P. 80,356)	0 0 13

171 3 0

H. C. TOLLER,
Special Officer.

Preliminary plan 555. Field sheet: O/19/37-45, O/19/52-60, O/19/53-61, & O/19/54-62.



Scale of 32 Chains to an Inch.

Surveyor-General's Office,
Colombo, October 28, 1909.

J. B. M. RIDOUT,
for Surveyor-General

Hambantota S. O. No. 465.**Order under Section 2 of "The Waste Lands Ordinances of 1897, 1899, 1900, and 1903,"
declaring Land to be Crown Property.**

In the matter of the land commonly called or known as Rukattanehena, situate in the village of Ihalaobada, in the West Giruwa pattu of the Hambantota District, in the Southern Province, and of "The Waste Lands Ordinances of 1897, 1899, 1900, and 1903."

THE notice required by section 1 of "The Waste Lands Ordinances of 1897, 1899, 1900, and 1903," having been duly published in manner prescribed by that section in respect of the above-named land (*vide* Notice No. 3,625), and no claim having been made to the said land or to any interest therein within the period of three months from the date specified in the said notice, I, Howard Orme Fox, Special Officer appointed under section 28 of the said Ordinances, under and by virtue of the powers vested in me in that behalf by section 2 of the said Ordinances, do hereby on October 29, 1910, order and declare that the said land, as more fully described herein below, situate in the village of Ihalaobada, in the West Giruwa pattu of the Hambantota District, in the Southern Province, and shown as lot 72 in preliminary plan 212 and in the annexed diagram, and containing in extent 1 acre 1 rood and 25 perches, is the property of the Crown.

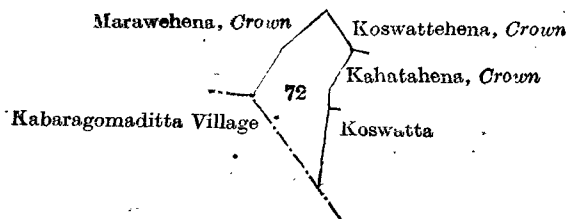
Description of the Land referred to.

The land commonly called or known as Rukattanehena, situated in the village of Ihalaobada, in the West Giruwa pattu of the Hambantota District, in the Southern Province, containing in extent 1 acre 1 rood and 25 perches, shown as lot 72 in preliminary plan 212 and in the annexed diagram, and bounded as follows: on the north by Marawehena claimed by the Crown, Koswattehena claimed by the Crown; on the east by Kahatahena claimed by the Crown and Viyanahewage-wattu Baba, Koswatta claimed by Wijemuni Arachchige Kalu; on the south by the village limit of Kabaragomaditta; on the west by Marawehena claimed by the Crown.

October 29, 1910.

H. O. Fox,
Special Officer.

Field sheet O/15/40-48.



Scale of 8 Chains to an Inch.

Surveyor-General's Office,
Colombo, October 22, 1909.J. B. M. RIDOUT,
for Surveyor-General.**Kurunegala S. O. No. 252.****Order under Section 4, Sub-section (1), of "The Waste Lands Ordinances of 1897, 1899, 1900, and 1903,"
declaring Land to be Crown Property.**

In the matter of the land commonly called or known as Dehelweherayagamawewa, situate in the village of Nelawa, in the Mahagalboda Egoda korale of the Hiriyala hatpattu of the Kurunegala District, in the North-Western Province, and of "The Waste Lands Ordinances of 1897, 1899, 1900, and 1903."

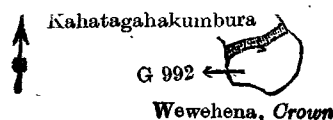
WHEREAS in pursuance of section 1 of the said Ordinances it was duly notified on June 2, 1910, that if no claim to the land commonly called or known as Dehelweherayagamawewa, situate in the village of Nelawa, in the Mahagalboda Egoda korale of the Hiriyala hatpattu of the Kurunegala District, in the North-Western Province; containing in extent 2 acres 2 roods and 38 perches, and shown as lot G 992 in preliminary plan 1,995, and in the annexed diagram, was made to John Still, Special Officer appointed under section 28 of the said Ordinances, within the period of three months from the date specified in such notice, such land would be declared the property of the Crown, and dealt with on account of the Crown (*vide* Notice No. 3,766):

And whereas Lansakara Mudiyanselege Kiri Hami of Nelawa, made claim thereto, and whereas the said claimant has withdrawn his claim to the said land, I, John Still, Special Officer appointed under section 28 of the said Ordinances, under and by virtue of the powers vested in me in that behalf by section 4 of the said Ordinances, do hereby on November 9, 1910, order and declare under section 4, sub-section (1), of the said Ordinances, that the said land, as more fully described herein below, is the property of the Crown.

Description of the Land referred to.

The land commonly called or known as Dehelweherayagamawewa, situate in the village of Nelawa, in the Mahagalboda Egoda korale of the Hiriyala hatpattu of the Kurunegala District, in the North-Western Province; containing in extent 2 acres 2 roods and 38 perches, shown as lot G 992 in preliminary plan 1,995 and in the annexed diagram; and bounded as follows: on the north by Kahatagahakumbura claimed by Appuhamilage Yahapathhamy and others, Wewehena claimed by Ukkuralage Kirihamy and others and the Crown; on the east, south, and west by Wewehena claimed by Ukkuralage Kirihamy and others and the Crown.

November 9, 1910.

JOHN STILL,
Special Officer.

Scale of 16 Chains to an Inch.

Surveyor-General's Office,
Colombo, September 28, 1909.W. C. S. INGLES,
for Surveyor-General.

Kurunegala S. O. No. 253.

Order under Section 2 of "The Waste Lands Ordinances of 1897, 1899, 1900, and 1903,"
declaring Land to be Crown Property.

In the matter of the land commonly called or known as Kongahahena (cemetery), situate in the village of Duliyaadda, in the Meda Pattu Korale West of the Katugampola hatpattu of the Kurunegala District, in the North-Western Province, and of "The Waste Lands Ordinances of 1897, 1899, 1900, and 1903."

THE notice required by section 1 of "The Waste Lands Ordinances of 1897, 1899, 1900, and 1903," having been duly published in manner prescribed by that section in respect of the above-named land (*vide* Notice No. 3,800), and no claim having been made to the said land or to any interest therein within the period of three months from the date specified in the said notice, I, John Murray Davies, Special Officer appointed under section 28 of the said Ordinances, under and by virtue of the powers vested in me in that behalf by section 2 of the said Ordinances, do hereby on November 10, 1910, order and declare that the said land, as more fully described herein below, situate in the village of Duliyaadda, in the Meda Pattu Korale West of the Katugampola hatpattu of the Kurunegala District, in the North-Western Province, and shown as lot 17aa in preliminary plan 306 and in the annexed diagram, and containing in extent 35 perches, is the property of the Crown.

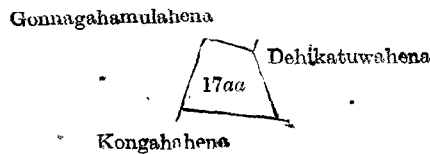
Description of the Land referred to.

The land commonly called or known as Kongahahena (cemetery), situate in the village of Duliyaadda, in the Meda Pattu Korale West of the Katugampola hatpattu of the Kurunegala District, in the North-Western Province; containing in extent 35 perches, shown as lot 17aa in preliminary plan 306 and in the annexed diagram, and bounded as follows: on the north by Gonnagahamulahena claimed by Jayasinhe Patiranalage Velappuhamy and others and now sold by the Crown; on the east by Dehikatuwahena claimed by Senarat Dissanayake Appuhamilage Elizabeth Perera Hamine and now sold by the Crown; on the south by Kongahahena claimed by Dehiwattege Demingu Fernando and now sold by the Crown; on the west by Gonnagahamulahena claimed by Jayasinhe Patiranalage Velappuhamy and others and now sold by the Crown.

November 10, 1910.

J. M. DAVIES,
Special Officer.

Field sheet : village plan I 17/43.

Surveyor-General's Office,
Colombo, February 1, 1910.

Scale of 4 Chains to an Inch.

H. O. BARNARD,
for Surveyor-General.

Anuradhapura S. O. No. 631.

Order under Section 2 of "The Waste Lands Ordinances of 1897, 1899, 1900, and 1903,"
declaring Lands to be Crown Property.

In the matter of the lands commonly called or known as Adanchikulankadu and Adanchikulam (tank), situate in the village of Adanchikulam, in the Wilachchiya korale of the Nuwaragam palata, in the North-Central Province, and of "The Waste Lands Ordinances of 1897, 1899, 1900, and 1903."

THE notice required by section 1 of "The Waste Lands Ordinances of 1897, 1899, 1900, and 1903," having been duly published in manner prescribed by that section in respect of the above-named lands (*vide* Notice No. 3,829), and no claim having been made to the said lands or to any interest therein within the period of three months from the date specified in the said notice, I, John Still, Special Officer appointed under section 28 of the said Ordinances, under and by virtue of the powers vested in me in that behalf by section 2 of the said Ordinances, do hereby on November 15, 1910, order and declare that the said lands, as more fully described herein below, situate in the village of Adanchikulam, in the Wilachchiya korale of the Nuwaragam palata, in the North-Central Province, and shown as lots 121a and 123 in topographical plan 2 and in the annexed diagrams, and containing in extent 22 acres 2 roods and 6 perches, are the property of the Crown.

Description of the Lands referred to.

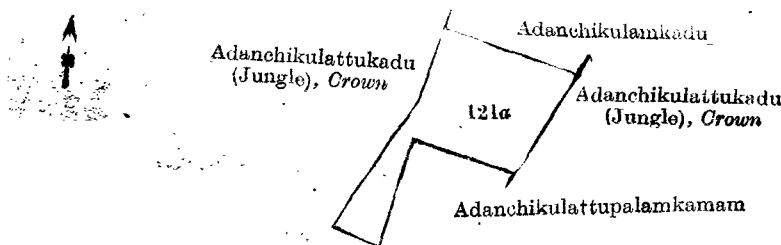
The following lots situated in the village of Adanchikulam, in the Wilachchiya korale of the Nuwaragam palata, in the North-Central Province, as described in the annexed diagrams:—

I.—Topo plan 2. Field sheet C 18/18, 26-27.

*Situation : Adanchikulam village in Wilachchiya korate of Nuwaragam palata.

Lot.	Name of Land.	Extent, A. R. P.
121a	Adanchikulamkadu	3 0 26

and bounded as follows: on the north by Adanchikulamkadu sold by the Crown; on the east by Adanchikulattukadu (jungle) declared to be Crown property under the Waste Lands Ordinances; on the south by Adanchikulattupalamkamam claimed by Marisel Peduru and others, Adanchikulattukadu declared to be Crown property under the Waste Lands Ordinances; on the west by Adanchikulattukadu declared to be Crown property under the Waste Lands Ordinances.

Surveyor-General's Office,
Colombo, July 8, 1910.

Scale of 8 Chains to an Inch.

J. B. M. RIDOUT,
for Surveyor-General.

II.—Topo plan 2. Field sheet C 18/18, 26-27.

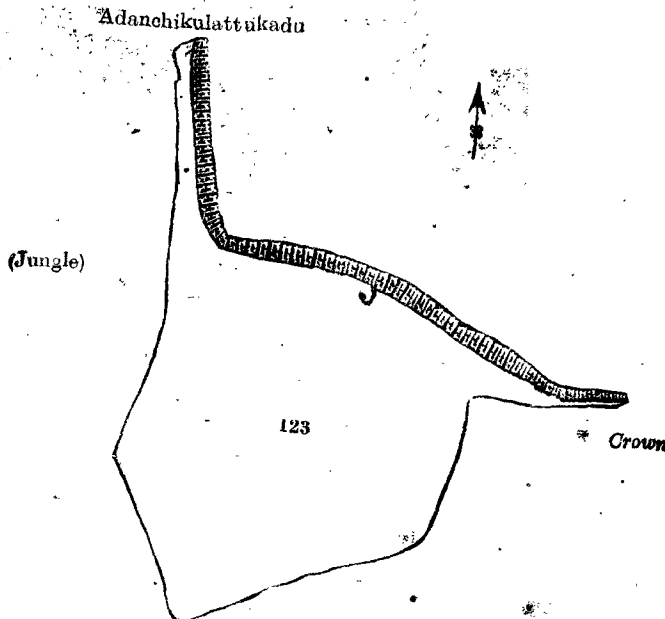
Situation : Adanchikulam village in Wilachchiya korale of Nuwaragam palata.

Lot.	Name of Land.	Extent, A. R. P.
123	Adanchikulam (tank)	19 1 20

and bounded as follows : on the north, east, south, and west by Adanchikulattukadu declared to be Crown property under the Waste Lands Ordinances.

November 15, 1910.

JOHN STILL,
Special Officer.



Scale of 8 Chains to an Inch.

Surveyor-General's Office,
Colombo, July 8, 1910.

J. B. M. RIDOUT,
for Surveyor-General.

Anuradhapura S. O. No. 632.

Order under Section 2 of "The Waste Lands Ordinances of 1897, 1899, 1900, and 1903,"
declaring Lands to be Crown Property.

In the matter of the lands commonly called or known as Kudanikawewa (tank) and Kudanikawewagangoda, situate in the village of Kudanikawewa, in the Wilachchiya korale of the Nuwaragam palata, in the North-Central Province, and of "The Waste Lands Ordinances of 1897, 1899, 1900, and 1903."

THE notice required by section 1 of "The Waste Lands Ordinances of 1897, 1899, 1900, and 1903," having been duly published in manner prescribed by that section in respect of the above-named lands (*vide* Notice No. 3,830), and no claim having been made to the said lands or to any interest therein within the period of three months from the date specified in the said notice, I, John Still, Special Officer appointed under section 28 of the said Ordinances, under and by virtue of the powers vested in me in that behalf by section 2 of the said Ordinances, do hereby on November 16, 1910, order and declare that the said lands, as more fully described herein below, situate in the village of Kudanikawewa, in the Wilachchiya korale of the Nuwaragam palata, in the North-Central Province, and shown as lots 236 and 237 in topographical plan 2 and in the annexed diagrams, and containing in extent 10 acres 2 roods and 23 perches, are the property of the Crown.

Description of the Lands referred to.

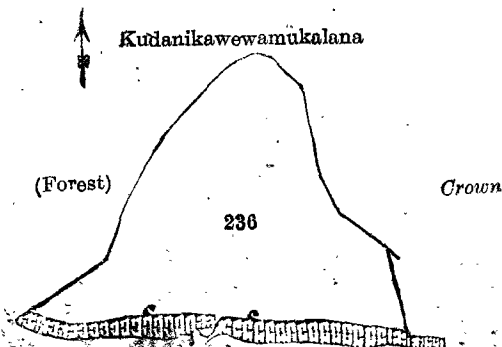
The following lots situated in the village of Kadanikawewa, in the Wilachchiya korale of the Nuwaragam palata, in the North-Central Province, as described in the annexed diagrams:—

I.—Topo preliminary plan 2.

Situation : Kudanikawewa village in Wilachchiya korale of Nuwaragam palata.

Lot.	Name of Land.	Extent, A. R. P.
236	Kudanikawewa (tank)	10 1 7

and bounded as follows : on the north, east, south, and west by Kudanikawewamukalana (forest) declared to be Crown property under the Waste Lands Ordinances.



Scale of 8 Chains to an Inch.

Surveyor-General's Office,
Colombo, June 13, 1908.

J. B. M. RIDOUT,
for Surveyor-General.

II.—Topo preliminary plan 2.


Situation : Kudanikawewa village in Wilachchiya korale of Nuwaragam palata.

Lot.	Name of Land.	Extent, A. R. P.
237	Kudanikawewagangoda	0 1 16

and bounded as follows: on the north, east, south, and west by Kudanikawewamukalana (jungle) declared to be Crown property under the Waste Lands Ordinances.

November 16, 1910.

JOHN STILL,
Special Officer.



Surveyor-General's Office,
Colombo, June 13, 1910.

Scale of 8 Chains to an Inch.

J. B. M. RIDOUT,
for Surveyor-General.

Anuradhapura S. O. No. 633.

Order under Section 2 of "The Waste Lands Ordinances of 1897, 1899, 1900, and 1903,"
declaring Lands to be Crown Property.

In the matter of the lands commonly called or known as Tendekulattukamam (bund reservation) and Tendekulattukadu (tank), situate in the village of Tendekulam in the Wilachchiya korale of the Nuwaragam palata, in the North-Central Province, and of "The Waste Lands Ordinances of 1897, 1899, 1900, and 1903."

THE notice required by section 1 of "The Waste Lands Ordinances of 1897, 1899, 1900, and 1903," having been published in manner prescribed by that section in respect of the above-named lands (*vide* Notice No. 3,831) and no claim having been made to the said lands or to any interest therein within the period of three months from the date specified in the said notice, I, John Still, Special Officer appointed under section 28 of the said Ordinances, under and by virtue of the powers vested in me in that behalf by section 2 of the said Ordinances, do hereby on November 15, 1910, order and declare that the said lands, as more fully described herein below, situate in the village of Tendekulam, in the Wilachchiya korale of the Nuwaragam palata, in the North-Central Province, and shown as lots 34b and 35 in topographical plan 2 and in the annexed diagram, and containing in extent 17 acres and 2 perches, are the property of the Crown.

Description of the Lands referred to.

The following lots situated in the village of Tendekulam, in the Wilachchiya korale of the Nuwaragam palata, in the North-Central Province, as described in the annexed diagram:—

Topo plan 2. Field sheet C/18/11-12.

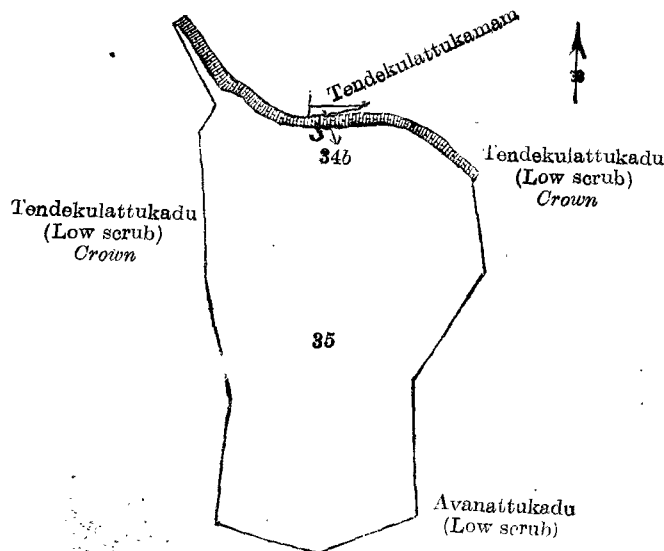
Situation : Tendekulam village in Wilachchiya korale of Nuwaragam palata.

Lot.	Name of Land.	Extent, A. R. P.
34b	Tendekulattukamam (bund reservation)	0 0 12
35	Tendekulam (tank)	16 3 30
		17 0 2

and bounded as follows: on the north by Tedekulattukadu (low scrub) declared to be Crown property under the Waste Lands Ordinances, Tendekulattukamam sold by the Crown, Tendekulattukadu declared to be Crown property under the Waste Lands Ordinances; on the east and south by Avanattukadu (low scrub) declared to be Crown property under the Waste Lands Ordinances; on the west by Tendekulattukadu (low scrub) declared to be Crown property under the Waste Lands Ordinances.

Novemehr 15, 1910.

JOHN STILL,
Special Officer.



Surveyor-General's Office,
Colombo, July 11, 1910.

Scale of 8 Chains to an Inch.

J. B. M. RIDOUT,
for Surveyor-General.

Anuradhapura S. O. No. 634.

Order under Section 2 of "The Waste Lands Ordinances of 1897, 1899, 1900, and 1903,"
declaring Lands to be Crown Property.

The matter of the lands commonly called or known as Kallikulam (tank), Kallikulattuyaarkadu, and Madupaddi situate in the village of Kallikulam, in the Wilachchiya korale of the Nuwaragam palata, in the North-Central Province, and of "The Waste Lands Ordinances of 1897, 1899, 1900, and 1903."

THE notice required by section 1 of "The Waste Lands Ordinances of 1897, 1899, 1900, and 1903," having been duly published in manner prescribed by that section in respect of the above-named lands (*vide* Notice No. 3,832), and no claim having been made to the said lands or to any interest therein, within the period of three months from the date specified in the said notice, I, John Still, Special Officer appointed under section 28 of the said Ordinances, under and by virtue of the powers vested in me in that behalf by section 2 of the said Ordinances, do hereby on November 15, 1910, order and declare that the said lands, as more fully described herein below, situate in the village of Kallikulam, in the Wilachchiya korale of the Nuwaragam palata, in the North-Central Province, and shown as lots 36, 37, and 42 in topographical plan 2 and in the annexed diagram, and containing in extent 47 acres and 39 perches, are the property of the Crown.

Description of the Lands referred to.

The following lots situated in the village of Kallikulam, in the Wilachchiya korale of the Nuwaragam palata, in the North-Central Province, as described in the annexed diagram :—

Topo plan 2.

Situation : Kallikulam village in the Wilachchiya korale of the Nuwaragam palata.

Lot.	Name of Land.	Extent, A. R. P.
36	Kallikulam (tank)	45 1 21
37	Kallikulattuyaarkadu	1 3 16
42	Madupaddi	0 0 2
		47 0 39

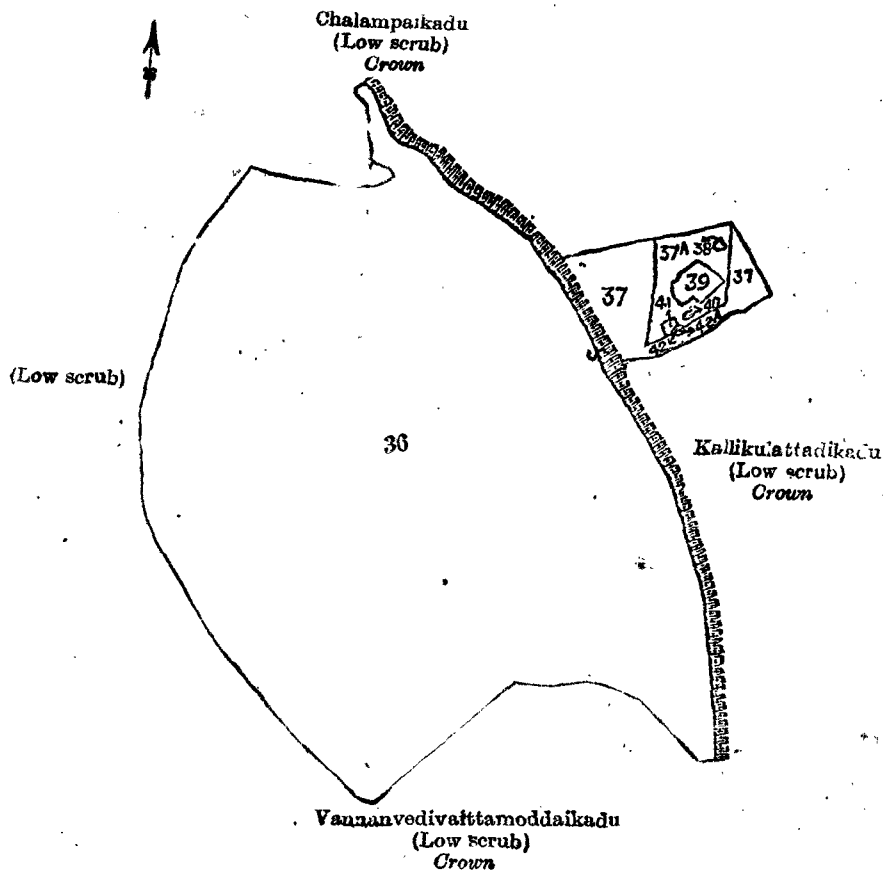
and bounded as follows : on the north by Chalampaikadu (low scrub) declared to be Crown property under the Waste Lands Ordinance ; on the east by Kallikulattadikadu (low scrub) declared to be Crown property under the Waste Lands Ordinances ; on the south by Vannanvedivattamoddaikadu (low scrub) declared to be Crown property under the Waste Lands Ordinances ; on the west by Chalampaikadu (low scrub) declared to be Crown property under the Waste Lands Ordinances.

NOTE.—The following lots lying within the above boundaries are excluded from this order, and their aggregate acreage of 1 acre 1 rood and 11 perches is not included in the acreage of 47 acres and 39 perches given above :—

Lot.	Name of Land.	Extent, A. R. P.	Lot.	Name of Land.	Extent, A. R. P.
37a	Kallikulamyaarkadu	1 0 4	41	Kochchikaitoddam	0 0 4
38	Kallikulattuyaarkadu	0 0 2	42a	Madupaddi	0 0 1
39	Kallikulattuvalavu	0 0 39			
40	Adupaddi	0 0 1			
					1 1 11

JOHN STILL,
Special Officer.

November 15, 1910.



Anuradhapura S. O. No. 635.

Order under Section 2 of "The Waste Lands Ordinances of 1897, 1899, 1900, and 1903,"
declaring Lands to be Crown Property.

In the matter of the lands commonly called or known as Pattankulam (tank) and Kulakkaddukadu, situate in the village of Pattankulam, in the Wilachchiya korale of the Nuwaragam palata, in the North-Central Province, and of "The Waste Lands Ordinances of 1897, 1899, 1900, and 1903."

THE notice required by section 1 of "The Waste Lands Ordinances of 1897, 1899, 1900, and 1903," having been duly published in manner prescribed by that section in respect of the above-named lands (*vide* Notice No. 3,833), and no claim having been made to the said lands or to any interest therein within the period of three months from the date specified in the said notice, I, John Still, Special Officer appointed under section 28 of the said Ordinances, under and by virtue of the powers vested in me in that behalf by section 2 of the said Ordinances, do hereby on November 16, 1910, order and declare that the said lands, as more fully described herein below, situate in the village of Pattankulam, in the Wilachchiya korale of the Nuwaragam palata, in the North-Central Province, and shown as lots 124 and 125 in topographical plan 2 and in the annexed diagram, and containing in extent 3 acres 2 roods and 16 perches, are the property of the Crown.

Description of the Lands referred to.

The following lots situated in the village of Pattankulam, in the Wilachchiya korale of the Nuwaragam palata, in the North-Central Province, as described in the annexed diagram:—

Topo-plan 2. Field sheet C/18/18, 26-27.

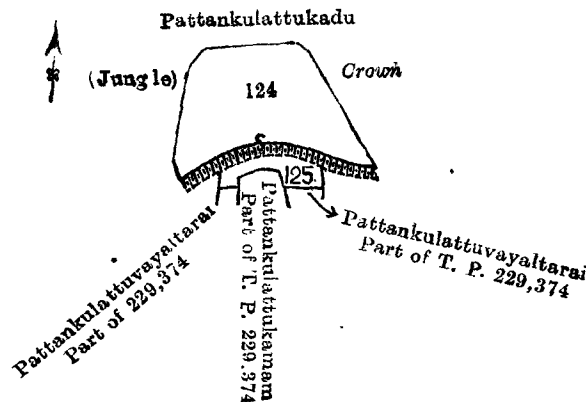
Situation: Pattankulam village in Wilachchiya korale of Nuwaragam palata.

Lot.	Name of Land.	Extent, A. R. P.
124	Pattankulam (tank)	3 0 34
125	Kulakkaddukadu	0 1 22
		3 2 16

and bounded as follows: on the north and east by Pattankulattukadu declared to be Crown property under the Waste Lands Ordinances; on the south by Pattankulattukadu declared to be Crown property under the Waste Lands Ordinances, Pattankulattuvayaltarai (part of T. P. 229,374) claimed by Vythi Anthony and Ramasamy Muniandi, Pattankulattukamam (part of T. P. 229,374), Pattankulattukadu declared to be Crown property under the Waste Lands Ordinances; on the west by Pattankulattukadu declared to be Crown property under the Waste Lands Ordinances.

JOHN STILL,
Special Officer.

November 16, 1910.



Scale of 8 Chains to an Inch.

Surveyor-General's Office,
Colombo, July 9, 1910.

J. B. M. RIDOUT,
for Surveyor-General.

Ratnapura S. O. No. 15.

Order under Section 4, Sub-section (1), of "The Waste Lands Ordinances of 1897, 1899, 1900, and 1903."

In the matter of the lands commonly called or known as Hikgahapitiyeihalakella, Hikgahapitiyepahalakella, &c., situate in the village of Uduwatana, in the Nawadun korale of the Ratnapura District, in the Province of Sabaragamuwa, and of "The Waste Lands Ordinances of 1897, 1899, 1900, and 1903."

WHEREAS in pursuance of section 1 of the said Ordinances it was duly declared and notified on May 21, 1909, that if no claim to the land commonly called or known as Hikgahapitiyeihalakella, Hikgahapitiyepahalakella, &c., situate in the village of Uduwatana, in the Nawadun korale of the Ratnapura District, in the Province of Sabaragamuwa, containing in extent 7 acres 2 roods and 19 perches, and shown as lot 5 in preliminary plan 79, and in the annexed diagram, was made to John George Fraser, Special Officer appointed under section 28 of the said Ordinances, within the period of three months from the date specified in the said notice, such land would be declared the property of the Crown, and dealt with on account of the Crown (*vide* Notice No. 3,444):

And whereas (1) Soori Arachchillage Mudalihamy of Amuwale, (2) Weerahin Gamaetige Siriwardanahamy, and (3) Elapata Lekamalage Punchi Appuhamy, both of Uduwatana made claim thereto, and John George Fraser, Special Officer appointed under section 28 of the said Ordinances, made due inquiry into such claim; and whereas the said 3rd claimant Elapata Lekamalage Punchi Appuhamy has withdrawn his claim to the said land, and whereas the said claimants (1) Soori Arachchillage Mudalihamy and (2) Weerahin Gamaetige Siriwardanahamy and I, with the consent of His Excellency the Governor, came to an agreement in writing dated December 12, 1909, concerning the said land, under section 4, sub-section (1), of the said Ordinances; whereby it was agreed that the said 1st and 2nd claimants should be declared the purchasers of the said land upon payment on or before February 12, 1910, to the Government Agent of Ratnapura at Ratnapura Kachcheri, of a sum of Forty-eight rupees and Seventy-five cents (Rs. 48.75), as the purchase amount of the said land, and whereas the said amount has been duly paid by the said 1st and 2nd claimants, they are hereby, in pursuance of the agreement afore-mentioned, declared to be the purchasers of the said land, as more fully described herein below.

Description of the Land referred to.

The land commonly called or known as Higgahapitiyeihalakella, Higgahapitiyepahalakella, &c., situated in the village of Uduwatana, in Nawadun korale of the Ratnapura District, in the Province of Sabaragamuwa, containing in extent 7 acres 2 roods and 19 perches, shown as lot 5 in preliminary plan 79, and in the annexed diagram, and bounded as follows: on the north by the village limit of Wadumulla, Liyanagehena declared the property of Elapata Lekamalage Ratranhamy under the Waste Lands Ordinances; on the east by Kiribaiyageliyadda claimed by Kottamulle Vihare, Usupugewatta claimed by Beligaswatta Dingiri Mahatmeya; on the south by the village limit of Elapatha; on the west by the village limit of Wadumulla.

October 29, 1910.

J. G. FRASER,
Special Officer.

Field sheet L/24/3-11.

*Scale of 8 Chains to an Inch.*Surveyor-General's Office,
Colombo, October 10, 1910.A. H. G. DAWSON,
for Acting Surveyor-General.