

Ceylon Government Gazette

Published by Authority.

No. 6,417 — FRIDAY, DECEMBER 23, 1910.

PART I.—General: Minutes, Proclamations, Appointments,
and General Government Notifications.

PART II.—Legal and Judicial.

PART III.—Provincial Administration.

PART IV.—Land Settlement.

PART V.—Mercantile, Marine, Municipal, Local, &c.

Separate paging is given to each Part in order that it may be filed separately.

Part IV.—Land Settlement.

	PAGE		PAGE
Preliminary Notices	1237	Final Orders	1240

PRELIMINARY NOTICES.

Uva Notice No. 3,947.

Noticè under "The Waste Lands Ordinances of 1897, 1899, 1900, and 1903."

TAKE notice that unless within three months from December 23, 1910, the persons, if any; who claim any interest in the lands hereinafter mentioned or in any one or more of such lands or to some interest therein make claim in person or in writing to the said lands or any of them or to some interest therein to C. V. Brayne, Esq., Special Officer appointed under section 28 of "The Waste Lands Ordinances of 1897, 1899, 1900, and 1903," at his office at Fort, Colombo:

Such Special Officer, in pursuance of the powers vested in him by the said Ordinances, will declare by writing under his hand that the said lands or such of them, as to which no claim has been made, are the property of the Crown.

C. V. BRAYNE,
Special Officer.

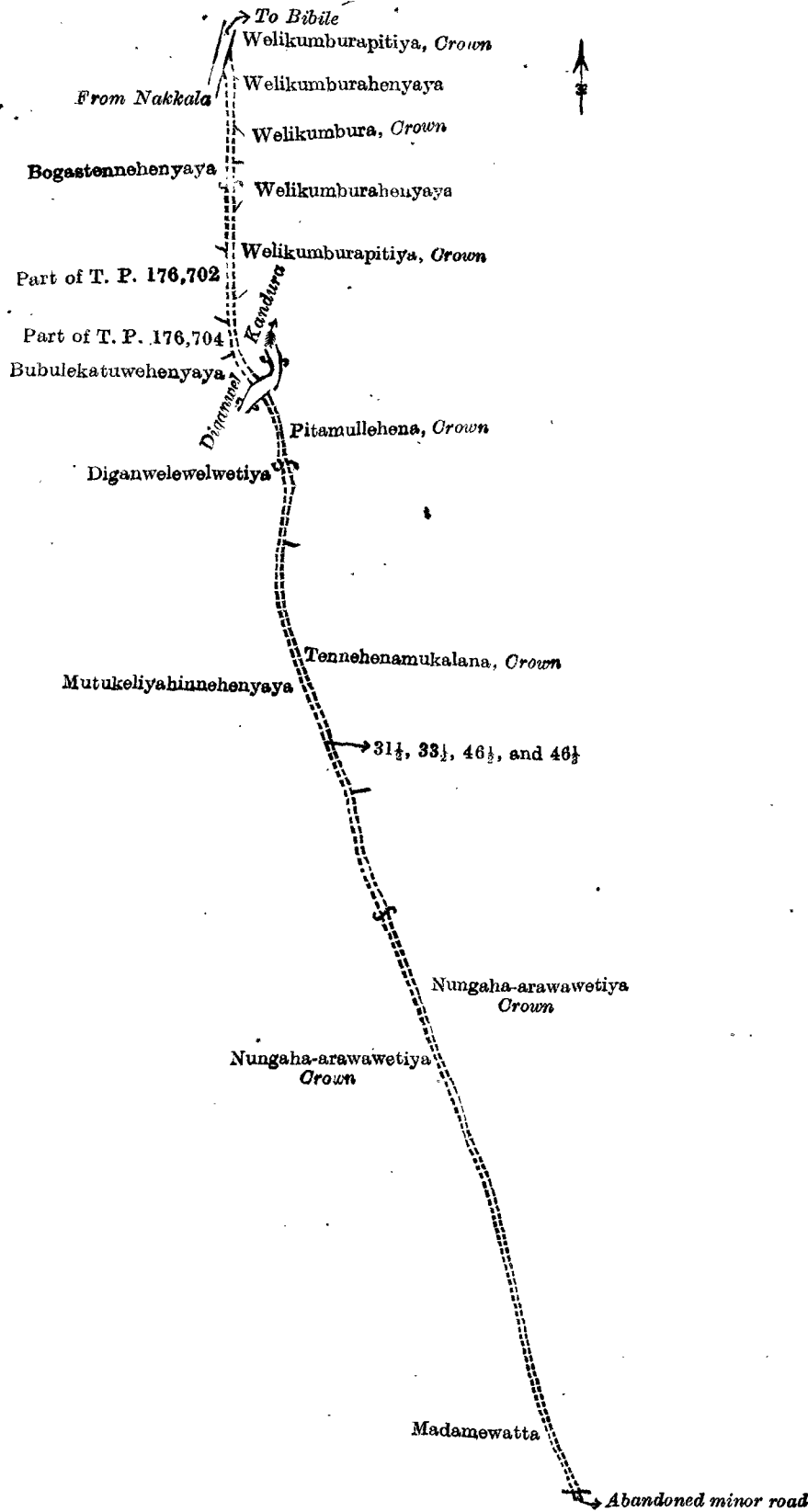
Description of the Lands referred to.

The following lots situated in the village of Alanmulla, in the Medagam pattu korale of the Wellassa division, in the Province of Uva, as described in the annexed certified tracings:—

I.—Preliminary plan 166. Field sheet: sections II. and III.
Situation: Alanmulla village in Medagam pattu korale of Badulla District.

Lot.	Name of Land.	Extent, A. R. P.
31½	Abandoned minor road	0 0 5
33½	Do.	0 0 8
46½	Do.	1 1 32
46½	Do.	0 0 29
		1 2 34

and bounded as follows: on the north by the road from Nakkala to Bibile; on the east by Welikumburapitiya claimed by the Crown, Welikumburahenyaya claimed by Mr. W. Dunuwila, Welikumbura claimed by the Crown, Welikumburahenyaya claimed by Mr. W. Dunuwila, Welikumburapitiya claimed by the Crown, Pitamullehena claimed by the Crown, Tennehenamukalana claimed by the Crown, Nungaha-arawawetiya claimed by the Crown; on the south by an abandoned minor road (private); on the west by Madamewatta claimed by W. Dunuwila, Nungaha-arawawetiya claimed by the Crown, Mutukeliyahinnehenyaya claimed by Mr. W. Dunuwila, Diganwelewelwetiya claimed by Mr. W. Dunuwila, Bubulekatuwehenyaya claimed by Mr. W. Dunuwila, part of T. P. 176,704, part of T. P. 176,702, Bosgastennehenyaya claimed by Mr. W. Dunuwila.



Surveyor-General's Office,
Colombo, February 26, 1909.

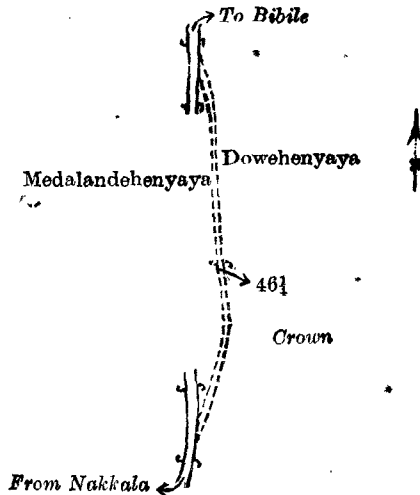
Scale of 8 Chains to an Inch.

J. B. M. RIDOUT,
for Acting Surveyor-General.

II.—Preliminary plan 166. Field sheet : section II.
Situation: Alanmulla village in Medagam pattu korale of Badulla District.

Lot.	Name of Land.	Extent, A, R, P.
46½	Abandoned minor road	0 1 28

on the north, east, and south by Dowehenyaya claimed by the Crown; on the west by the road from Nakkala to Bibile, Medalandehenyaya claimed by Mr. W. Dunuwila, the road from Nakkala to Bibile.



Surveyor-General's Office,
Colombo, February 26, 1909.

Scale of 8 Chains to an Inch.

J. B. M. RIDOUT,
for Acting Surveyor-General.

III.—Preliminary plan 166. Field sheet : section II.
Situation : Alanmulla village in Medagam pattu korale of Badulla District.

Lot.	Name of Land.	Extent, A. R. P.
46 1/2	Island	0 0 10

and bounded as follows : on the north, east, south, and west by Medagan-oya.



Surveyor-General's Office,
Colombo, February 26, 1909.

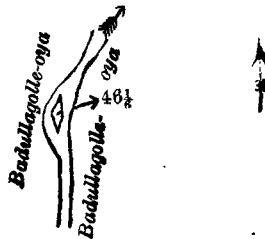
Scale of 8 Chains to an Inch.

J. B. M. RIDOUT,
for Acting Surveyor-General.

IV.—Preliminary plan 166. Field sheet : section III.
Situation : Alanmulla village in Medagam pattu korale of Badulla District.

Lot.	Name of Land.	Extent, A. R. P.
46 1/2	Island	0 0 9

and bounded as follows : on the north, east, south, and west by Badullagolle-oya.



Surveyor-General's Office,
Colombo, February 26, 1909.


Scale of 8 Chains to an Inch.

J. B. M. RIDOUT,
for Acting Surveyor-General.

V.—Preliminary plan 166. Field sheet M/8/23-31.
Situation : Alanmulla village in Medagam pattu korale of Badulla District.

Lot.	Name of Land.	Extent, A. R. P.
78 1/2	Bund	0 0 39

and bounded as follows : on the north by Udawewa (tank) claimed by Mr. W. Dunuwila ; on the east by Welipolakandurehena claimed by Mr. W. Dunuwila ; on the south by Udawewekumbura claimed by Adampulle ; on the west by Kapulandehenayaya claimed by the Crown.



Surveyor-General's Office,
Colombo, May 19, 1909.

Scale of 8 Chains to an Inch.

J. B. M. RIDOUT,
for Acting Surveyor-General.

FINAL ORDERS.

Hambantota S. O. No. 466.

**Order under Section 4, Sub-section (1), of "The Waste Lands Ordinances of 1897, 1899, 1900, and 1903,"
admitting Land to be Private Property.**

In the matter of the land commonly called or known as Julgahawattehena, situate in the village of Mimanakoladeniya, in the West Giruwa pattu of the Hambantota District, in the Southern Province, and of "The Waste Lands Ordinances of 1897, 1899, 1900, and 1903."

WHEREAS in pursuance of section 1 of the said Ordinances it was duly notified on April 16, 1908, that if no claim to the land commonly called or known as Julgahawattehena, situate in the village of Mimanakoladeniya, in the West Giruwa pattu of the Hambantota District, in the Southern Province, containing in extent 1 acre and 4 perches, and shown as lot 1n in preliminary plan 208, as described in the annexed diagram, was made to John George Fraser, Special Officer appointed under section 28 of the said Ordinances, within the period of three months from the date specified in such notice, such land would be declared the property of Crown, and dealt with on account of the Crown (*vide* Notice No. 3,026):

And whereas Amudamana Arachchige Dasanhamy, Amudamana Arachchige Lewishamy, both of Katuwana, made claim thereto, and Howard Orme Fox, Special Officer appointed under section 28 of the said Ordinances, made due inquiry into such claim, I, John George Fraser, Special Officer appointed under section 28 of the said Ordinances, with the consent of His Excellency the Governor, do hereby admit the claim of the said claimant to the said land as more fully described herein below, under section 4, sub-section (1), of the said Ordinances.

Description of the Land referred to.

The following lot situated in the village of Mimanakoladeniya, in the West Giruwa pattu of the Hambantota District, in the Southern Province, as described in the annexed diagram:—

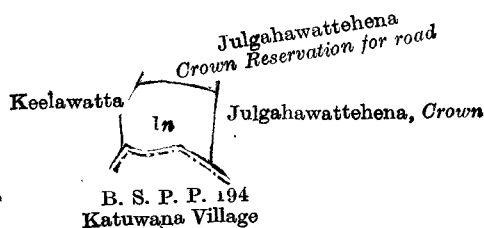
Preliminary 208. Sheet O/15/24-32.
Situation: Mimanakoladeniya village in West Giruwa pattu of Hambantota District.

Lot.	Name of Land.	Extent, A. R. P.
1n	Julgahawattehena	1 0 4

and bounded as follows: on the north by Julgahawattehena reservation for the road; on the east by Julgahawattehena belonging to the Crown; on the south by the village limit of Katuwana; on the west by Keelawatta claimed by C. A. Weerasinha and others.

November 17, 1910.

J. G. FRASER,
Special Officer.



Surveyor-General's Office,
Colombo, March 4, 1910.

Scale of 8 Chains to an Inch.

J. B. M. RIDOUT,
for Surveyor-General.

Hambantota S. O. No. 467.

**Order under Section 2 of "The Waste Lands Ordinances of 1897, 1899, 1900, and 1903,"
declaring Land to be Crown Property.**

In the matter of the land commonly called or known as Pinwela, situate in the village of Alutwewa, in the East Giruwa pattu of the Hambantota District, in the Southern Province, and of the "The Waste Lands Ordinances of 1897, 1899, 1900, and 1903."

THE notice required by section 1 of "The Waste Lands Ordinances of 1897, 1899, 1900, and 1903," having been duly published in manner prescribed by that section in respect of the above-named land (*vide* Notice No. 3,819), and no claim having been made to the said land or to any interest therein within the period of three months from the date specified in the said notice, I, Howard Orme Fox, Special Officer appointed under section 28 of the said Ordinances, under and by virtue of the powers vested in me in that behalf by section 2 of the said Ordinances, do hereby on November 10, 1910, order and declare that the said land, as more fully described herein below, situate in the village of Alutwewa, in the East Giruwa pattu of the Hambantota District, in the Southern Province, and shown as lot 14 in preliminary plan 436 and in the annexed diagram, and containing in extent 38 perches, is the property of the Crown.

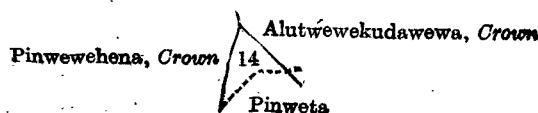
Description of the Land referred to.

The land commonly called or known as Pinwela, situate in the village of Alutwewa, in the East Giruwa pattu of the Hambantota District, in the Southern Province, containing in extent 38 perches, shown as lot 14 in preliminary plan 436, and in the annexed diagram, and bounded on follows: on the north and east by Alutwewekudawewa belonging to the Crown; on the south by Pinwela claimed by Don Johanes Senerat Ratnayaka, Trustee of Alutwewa Vihare; on the west by Pinwewehena belonging to the Crown.

November 10, 1910.

Field sheet P/16/7-15.

H. O. Fox,
Special Officer.



Surveyor-General's Office,
Colombo, June 23, 1910.

Scale of 8 Chains to an Inch.

J. B. M. RIDOUT,
for Surveyor-General.

Hambantota S. O. No. 463.**Order under Section 4, Sub-section (1), of "The Waste Lands Ordinances of 1897, 1899, 1900, and 1903," admitting Land to be Private Property.**

In the matter of the land commonly called or known as Keelawattēhēna, situate in the village of Mimanakoladeniya, in the West Giruwa pattu of the Hambantota District, in the Southern Province, and of "The Waste Lands Ordinances of 1897, 1899, 1900, and 1903."

WHEREAS in pursuance of section 1 of the said Ordinances it was duly notified on April 16, 1908, that if no claim to the land commonly called or known as Keelawattēhēna, situate in the village of Mimanakoladeniya, in the West Giruwa pattu of the Hambantota District, in the Southern Province; containing in extent 3 roods and 1 perch, and shown as lot II in preliminary plan 208, as described in the annexed diagram, was made to John George Fraser, Special Officer appointed under section 28 of the said Ordinances, within the period of three months from the date specified in such notice, such land would be declared the property of Crown, and dealt with on account of the Crown (*vide* Notice No. 3,026):

And whereas Charles Abeyasundara Wirasinha made claim thereto, and Howard Orme Fox, Special Officer appointed under section 28 of the said Ordinances, made due inquiry into such claim; I, John George Fraser, Special Officer appointed under section 28 of the said Ordinances with the consent of His Excellency the Governor, do hereby admit the claim of the said claimant to the said land as more fully described herein below, under section 4, sub-section (1), of the said Ordinances.

Description of the Land referred to:

The following lot situated in the village of Mimanakoladeniya, in the West Giruwa pattu of the Hambantota District, in the Southern Province, as described in the annexed diagram:—

Preliminary plan 208. Record sheet O/15/24-32 and O/15/8-16.
Situation: Mimanakoladeniya village in West Giruwa pattu of Hambantota District.

Lot.	Name of Land.	Extent, A. R. P.
II	Keelawattēhēna	0 3 1

and bounded as follows: on the north and east by Keelawatta belonging to the Crown; on the south by the tavern premises claimed by Charles Abeyasundara Weerasinha, Pinwatta claimed by Sobita Unnanse; on the west by Pinwatta claimed by Sobita Unnanse.

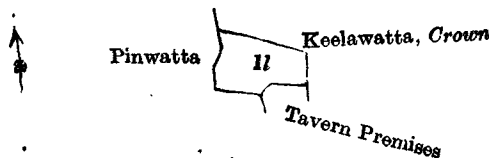
November 17, 1910.

J. G. FRASER,
Special Officer.

Surveyor-General's Office,
Colombo, March 4, 1910.

Scale of 8 Chains to an Inch.

J. B. M. RIDOUT,
for Surveyor-General.

**Kurunegala S. O. No. 254.****Order under Section 2 of "The Waste Lands Ordinances of 1897, 1899, 1900, and 1903," declaring Lands to be Crown Property.**

In the matter of the lands commonly called or known as Happuhena (reservation for road), Happuhenakanatta (reservation for road), Happuhena (reservation for road), &c., situate in the village of Pallama, in the Meda Pattu Korale West of the Katugampola hatpattu of the Kurunegala District, in the North-Western Province, and of "The Waste Lands Ordinances of 1897, 1899, 1900, and 1903."

THE notice required by section 1 of "The Waste Lands Ordinances of 1897, 1899, 1900, and 1903," having been duly published in manner prescribed by that section in respect of the above-named lands (*vide* Notice No. 3,783), and no claim having been made to the said lands or to any interest therein within the period of three months from the date specified in the said notice, I, Norman Albert Hampton, Special Officer appointed under section 28 of the said Ordinances, under and by virtue of the powers vested in me in that behalf by section 2 of the said Ordinances, do hereby on November 14, 1910, order and declare that the said lands, as more fully described herein below, situate in the village of Pallama, in the Meda Pattu West Korale of the Katugampola hatpattu, in the Kurunegala District, in the North-Western Province, and shown as lots 2j, 2o, 2l, 2m, 2q, 2r, 4a, 4b, 5a, 6k, 6l, 6m, 6p, 6s, 2k, 2p in preliminary plan 313 and in the annexed diagrams, and containing in extent 1 acre and 16 perches, are the property of the Crown.


Description of the Lands referred to.

The following lots situate in the village of Pallama, in the Meda Pattu Korale West of the Katugampola hatpattu of the Kurunegala District, in the North-Western Province, as described in the annexed diagrams:—

I.—Preliminary plan 313. Field sheet: village plan.
Situation: Pallama village in Meda Pattu Korale West of Kurunegala District.

Lot.	Name of Land.	Extent, A. R. P.
2j	Happuhena (reservation for road)	0 0 6
2o	Happuhenakanatta (do.)	0 0 5
		0 0 11

and bounded as follows: on the north by Happuhena claimed by Dassanayakamudiyansele Jokinu Appuhamy; on the east by Happuhenawatta claimed by Pathirajamudiyansele Danielsingho, Happuhenawatta claimed by Pathirajamudiyansele P. Puchi Appuhamy; on the south by Happuhenakanatta claimed by Pathirajamudiyansele Hendrick Singho and another; on the west by Happuhenakanatta claimed by Marasinghabalagalage Punchisingho, Dikkela claimed by the Crown.



Surveyor-General's Office,
Colombo, April 2, 1910.

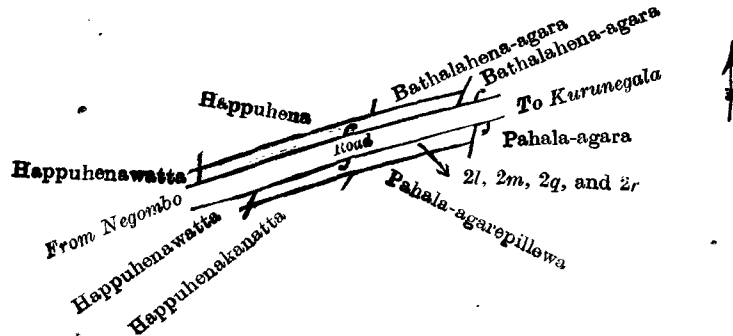
Scale of 4 Chains to an Inch.

J. B. M. RIDOUT,
for Surveyor-General.

II.—Preliminary plan 313. Field sheet: village plan.
Situation: Pallama village in Meda Pattu Korale West of Kurunegala District.

Lot.	Name of Land.	Extent, A. R. P.	Lot.	Name of Land.	Extent, A. R. P.
2l	Happuhena (reservation for road)	0 0 15	2r	Pahala-agarapillewa (reservation for road)	0 0 12
2m	Bathalahena-agara (do)	0 0 8			
2q	Happuhenakanatta (do.)	0 0 11			0 1 6

and bounded as follows: on the north by Happuhena claimed by Pathirajamudiyanselage Appuhamy of others, Bathalahena-agara claimed by Pathirajamudiyanselage Punci Appuhamy and others; on the east by Bathalahena-agara claimed by Pathirajamudiyanselage Punciappuhamy and others, Pahala-agara claimed by Pathirajamudiyanselage Kiri Etana and others; on the south by Pahala-agarapillewa claimed by Jayasuriya Appuhamilage Andok Appuhamy, Happuhenakanatta claimed by Jayasuriya Appuhamilage Andok Appuhamy; on the west by Happuhenawatta claimed by Pathirajamudiyanselage P. Punciappuhamy, Happuhenawatta claimed by Pathirajamudiyanselage Daniel Singho.



Surveyor-General's Office,
Colombo, April 2, 1910.

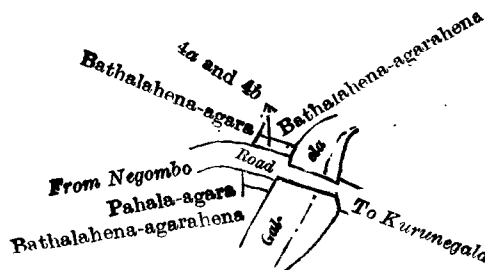
Scale of 4 Chains to an Inch.

J. B. M. RIDOUT,
for Surveyor-General.

III.—Preliminary plan 313. Field sheet: village plan.
Situation: Pallama village in Meda Pattu Korale West of Kurunegala District.

Lot.	Name of Land.	Extent, A. R. P.
4a	Bathalahena-agarahena (reservation for road)	0 0 4
4b	Do.	0 0 3
		0 0 7

and bounded as follows: on the north by Bathalahena-agarahena claimed by Jalis Appu and others; on the east by Gal-ela; on the south by Bathalahena-agarahena claimed by Jalis Appu and others; on the west by Pahala-agara claimed by Pathirajamudiyanselage Kiri Etana and others, the road from Negombo to Kurunegala, Bathalahena-agara claimed by Pathirajamudiyanselage Punciappuhamy and others.



Surveyor-General's Office,
Colombo, April 2, 1910.

Scale of 4 Chains to an Inch.

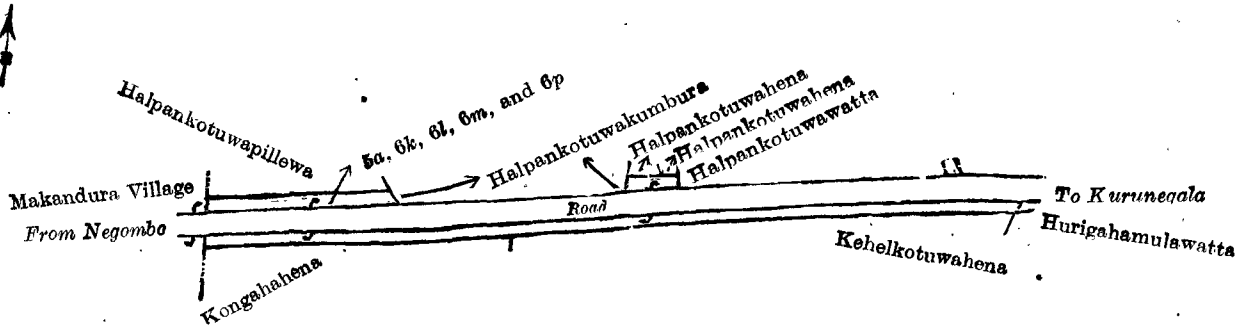
J. B. M. RIDOUT,
for Surveyor-General.

IV.—Preliminary plan 313. Field sheet: village plan.
Situation: Pallama village in Meda Pattu Korale West of Kurunegala District.

Lot.	Name of Land.	Extent, A. R. P.	Lot.	Name of Land.	Extent, A. R. P.
5a	Kehelkotuwahena (reservation for road)	0 1 2	6p	Kongahahena	0 0 23
6k	Halpankotuwapillewa (do.)	0 0 17			
6l	Halpankotuwahena (do.)	0 0 2			0 2 5
6m	Do. (do.)	0 0 1			

and bounded as follows: on the north by Halpankotuwapillewa claimed by Hendrick Appuhamy Punci Banda and others, Halpankotuwakumbura claimed by Marasinghe Mudiyansele Hendrick Appuhamy Punci Banda and others, the road from Negombo to Kurunegala, Halpankotuwakumbura claimed by Marasinghe Mudiyansele Hendrick Appuhamy Punci Banda and others, Halpankotuwahena claimed by Petersingho and others, Halpankotuwahena claimed by

Hendrick Appuhamy, Halpankotuwawatta claimed by Runwalage John Perera, the road from Negombo to Kurunegala; on the east by Hurigahamulawatta claimed by Pathirajamudiyansele Koranchi Appuhamy; on the south by Kehelkotuwahena claimed by Petersingho and others, Kongahahena claimed by Punçhi Banda and others; on the west by the village limit of Makandura.



Scale of 4 Chains to an Inch.

Surveyor-General's Office,
Colombo, April 2, 1910.

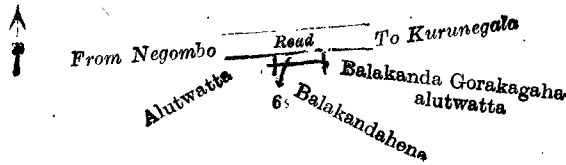
J. B. M. RIDOUT,
for Surveyor-General.

V.—Preliminary plan 313. Field sheet: village plan.

Situation: Pallama village in Meda Pattu Korale West of Kurunegala District.

Lot.	Name of Land.	Extent, A. R. P.
6s	Balakandahena (reservation for road)	0 0 5

and bounded as follows: on the north by the road from Negombo to Kurunegala; on the east by Balakandagorakagahalutwatta claimed by Pathirajamudiyansele Kiri Ethana and others; on the south by Balakandahena claimed by Pathirajamudiyansele Kiri Ethana and others; on the west by Alutwatta claimed by Niyathihamylage Ananoris Singho.



Scale of 4 Chains to an Inch.

Surveyor-General's Office,
Colombo, April 2, 1910.

J. B. M. RIDOUT,
for Surveyor-General.

VI.—Preliminary plan 313. Field sheet: village plan.


Situation: Pallama village in Meda Pattu Korale West of Kurunegala District.

Lot.	Name of Land.	Extent, A. R. P.
2k	Happuhenawatta (reservation for road)	0 0 6
2p	Happuhenekanatta (do.)	0 0 16
		0 0 22

and bounded as follows: on the north by Happuhenawatta claimed by the Crown, Happuhena claimed by Pathirajamudiyansele Appuhamy and others, the road from Negombo to Kurunegala; on the east by Happuhenekanatta claimed by Jayasuriya Appuhamilage Andok Appuhamy; on the south by Happuhenawatta claimed by the Crown; on the west by Happuhenekanatta claimed by Pathirajamudiyansele Hendrick Sinno and Mudalihamy, the road from Negombo to Kurunegala, Happuhena claimed by Dasanayaka Mudayansele Jokinu Appuhamy.

November 14, 1910.

N. A. HAMPTON,
Special Officer.



Scale of 4 Chains to an Inch.

Surveyor-General's Office,
Colombo, May 3, 1910.

J. B. M. RIDOUT,
for Surveyor-General.

Kurunegala S. O. No. 255.

Order under Section 2 of "The Waste Lands Ordinances of 1897, 1899, 1900, and 1903," declaring Land to be Crown Property.

In the matter of the land commonly called or known as Karambewela, situate in the village of Kosgahapitiya, in the Thalawisideke korale of the Hiriyala hatpattu of the Kurunegala District, in the North-Western Province, and of "The Waste Lands Ordinances of 1897, 1899, 1900, and 1903."

THE notice required by section 1 of "The Waste Lands Ordinances of 1897, 1899, 1900, and 1903," having been duly published in manner prescribed by that section in respect of the above-named land (vide Notice No. 3,456), and no claim having been made to the said land or to any interest therein within the period of three months from the date specified in the said notice, I, John George Fraser, Special Officer appointed under section 28 of the said Ordinances, under and by virtue of the powers vested in me in that behalf by section 2 of the said Ordinances, do hereby on November 11, 1910

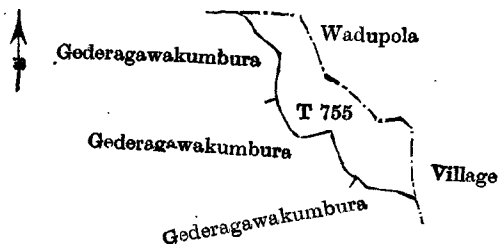
order and declare that the said land, as more fully described herein below, situate in the village of Kosgahapitiya, in the Ihalaawisideke korale of the Hiriyala hatpattu of the Kurunegala District, in the North-Western Province, and shown as lot T 755 in preliminary plan 1,795 and in the annexed diagram, and containing in extent 1 rood and 39 perches, is the property of the Crown.

Description of the Land referred to.

The land commonly called or known as Karambewela, situated in the village of Kosgahapitiya, in the Ihalaawisideke korale of the Hiriyala hatpattu of the Kurunegala District, in the North-Western Province, containing in extent 1 rood and 39 perches, shown as lot T 755 in preliminary plan 1,795 and in the annexed diagram therefrom, and bounded as follows : on the north and east by the village limit of Wadupola ; on the south by Gedaragawakumbura claimed by B. M. Lama Etana and others (private) ; on the west by Gedaragawakumbura claimed by B. M. Bandirala, Gedaragawakumbura claimed by A. M. Kalu Menika (private).

November 11, 1910.

J. G. FRASEB,
Special Officer.



Surveyor-General's Office,
Colombo, May 5, 1909.

Scale of 4 Chains to an Inch.

A. H. G. DAWSON,
for Acting Surveyor-General.

Kurunegala S. O. No. 256.

Order under Section 2 of "The Waste Lands Ordinances of 1897, 1899, 1900, and 1903," declaring Lands to be Crown Property.

In the matter of the lands commonly called or known as Ihalandahenpitiyapillewa, Ihalaotuwelapillewa, Ihalaotuwelakumburapurankella, &c., situate in the village of Dehelwehera, in the Mahagalboda Egoda korale of the Hiriyala hatpattu of the Kurunegala District, in the North-Western Province, and of "The Waste Lands Ordinances of 1897, 1899, 1900, and 1903."

THE notice required by section 1 of "The Waste Lands Ordinances of 1897, 1899, 1900, and 1903," having been duly published in manner prescribed by that section in respect of the above-named lands (*vide* Notice No. 3,789), and no claim having been made to the said lands or to any interest therein within the period of three months from the date specified in the said notice, I, John Still, Special Officer, appointed under section 28 of the said Ordinances, under and by virtue of the powers vested in me in that behalf by section 2 of the said Ordinances, do hereby on November 11, 1910, order and declare that the said lands, as more fully described herein below, situate in the village of Dehelwehera, in the Mahagalboda Egoda korale of the Hiriyala hatpattu of the Kurunegala District, in the North-Western Province, and shown as lots W 896, M 897, N 897, O 897, P 897, N 898, O 898, Z 898, I 899 in preliminary plan 1,942 and in the annexed diagrams, and containing in extent 3 acres and 33 perches, are the property of the Crown.

Description of the Lands referred to.


The following lots situated in the village of Dehelwehera, in the Mahagalboda Egoda korale of the Hiriyala hatpattu of the Kurunegala District, in the North-Western Province, as described in the annexed diagrams :—

I.—Preliminary plan 1,942.

Situation : Dehelwehera village in Mahagalboda Egoda korale of Hiriyala hatpattu of Kurunegala District.

Lot.	Name of Land.	Extent, A. R. P.
W 896	Ihalandahenpitiyapillawa	0 0 7

and bounded as follows : on the north by Ihalandahenpitiyakumbura claimed by Ratnayake Mudiyanse and others ; on the east by Pansalawatta claimed by Dehelwehera Vihare ; on the south by Pahalandahenpitiyapillewa sold by the Crown ; on the west by Ihalandahenpitiyakumbura claimed by Ratnayake Mudiyanse and others.



Surveyor-General's Office,
Colombo, February, 1910.

Scale of 4 Chains to an Inch.

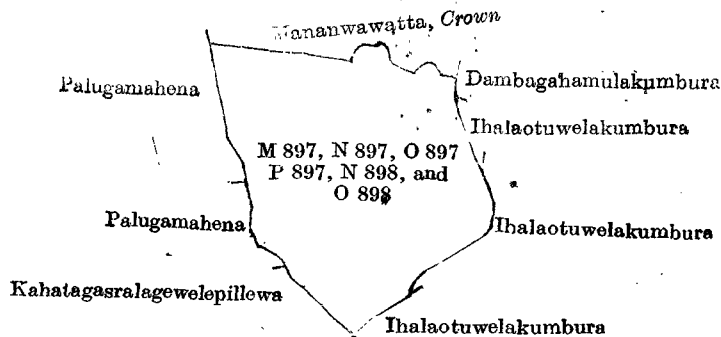
W. C. S. INGLES,
for Surveyor-General.

II.—Preliminary plan 1,942.

Situation : Dehelwehera village in Mahagalboda Egoda korale of Hiriyala hatpattu of Kurunegala District.

Lot.	Name of Land.	Extent, A. R. P.	Lot.	Name of Land.	Extent, A. R. P.
M 897	Ihalaotuwelapillewa	0 3 0	N 898	Ihalaotuwelapillewa	0 0 23
N 897	Do.	0 1 0	O 898	Ihalaotuwelakumburapurana	0 1 4
O 897	Ihalaotuwelakumburapurankella	0 1 33			
P 897	Do.	0 1 20			2 1 0

and bounded as follows : on the north by Mananwawatta claimed by Ratnayake Mudiyanse Ukku Banda and another and now declared to be the property of the Crown under the Waste Lands Ordinances ; on the east by Dambagahamulla kumbura claimed by Ratnayake Mudiyanse Ukku Banda and others, Ihalaotuwelakumbura claimed by Ratnayake Mudiyanse and others, Ihalaotuwelakumbura claimed by Ratnayake Mudiyanse and others ; on the south by Ihalaotuwelakumbura claimed by Ratnayake Mudiyanse Ukku Banda, Kahatagasralagewelapillewa sold by the Crown ; on the west by Palugamahena sold by the Crown.



Surveyor-General's Office,
Colombo, February, 1910.

Scale of 4 Chains to an Inch.

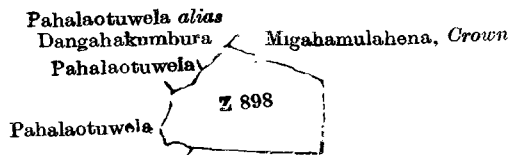
W. C. S. INGLES,
for Surveyor-General.

III.—Preliminary plan 1,942.

Situation : Dehelwehera village in Mahagalboda Egoda korale of Hiriya hatpattu of Kurunegala District.

Lot.	Name of Land.	Extent, A. R. P.
Z 898	Pahalaotuwalapillewa	0 2 9

and bounded as follows : on the north by Pahalaotuwela *alias* Dangahakumbura claimed by Atapattu Mudiyanse Kiri Banda, Migahamulahena claimed by Atapattu Mudiyanse Kiri Banda and now declared to be the property of the Crown under the Waste Lands Ordinances ; on the east by Migahamulahena claimed by Atapattu Mudiyanse Kiri Banda and now declared to be the property of the Crown under the Waste Lands Ordinances ; on the south by Migahamulahena claimed by Atapattu Mudiyanse Kiri Banda and now declared to be the property of the Crown under the Waste Lands Ordinances, Pahalaotuwela claimed by Ratnayake Mudiyanse and others ; on the west by Pahalaotuwela claimed by Ratnayake Mudiyanse and others, Pahalaotuwela claimed by Sobiththa Terunnase.



Surveyor-General Office,
Colombo, February, 1910.

Scale of 4 Chains to an Inch.

W. C. S. INGLES,
for Surveyor-General.

IV.—Preliminary plan 1,942.

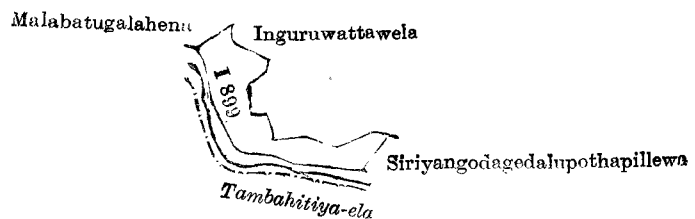
Situation : Dehelwehera village in Mahagalboda Egoda korale of Hiriya hatpattu of Kurunegala District.

Lot.	Name of Land.	Extent, A. R. P.
I 899	Inguruwattewalapillewa	0 1 17

and bounded as follows : on the north by Malabatugalahena claimed by Atapattu Mudiyanse Rahmy and others, Inguruwattewela claimed by Kiralage Puncheda ; on the east by Siringodagedalupothapillewa sold by the Crown ; on the south by the Tambahitiya-ela ; on the west by the Tambahitiya-ela.

November 11, 1910.

JOHN STILL,
Special Officer,



Surveyor-General's Office,
Colombo, February, 1910.

Scale of 4 Chains to an Inch.

W. C. S. INGLES,
for Surveyor-General.

Ratnapura S. O. No. 16.

Order under Section 4, Sub-section (1), of "The Waste Lands Ordinances of 1897, 1899, 1900, and 1903," admitting Land to be Private Property.

In the matter of the land commonly called or known as Liyanagehena, situate in the village of Uduwatana, in the Nawadun korale of the Ratnapura District, in the Province of Sabaragamuwa, and of "The Waste Lands Ordinances of 1897, 1899, 1900, and 1903."

WHEREAS in pursuance of section 1 of the said Ordinances it was duly notified on May 21, 1909, that if no claim to the land commonly called or known as Liyanagehena, situate in the village of Uduwatana, in the Nawadun korale of the Ratnapura District, in the Province of Sabaragamuwa, containing in extent 2 acres 3 roods and 24 perches, and shown as lot 5a in preliminary plan 79, as described in the annexed diagram, was made to John George Fraser, Special Officer appointed under section 28 of the said Ordinances, within the period of three months from the date specified in such notice, such land would be declared the property of Crown, and dealt with on account of the Crown (*vide* Notice No. 3,444):

And whereas (1) Soori Arachchillage Mudalihamy of Amuwale, (2) Weerahin Gamaetige Siriwardanahamy, and (3) Elapata Lekamalage Puncheda Appuhamy, both of Uduwatana made claim thereto, and I, John George Fraser, Special Officer appointed under section 28 of the said Ordinances, made due inquiry into such claim; and whereas the said 1st claimant

Soori Arachchillage Mudalihamy and 2nd claimant Weerahin Gamaetige Siriwardanahamy have withdrawn their claims to the said land, I, with the consent of His Excellency the Governor, do hereby admit the claim of the said 3rd claimant's father Elapata Lekamalage Ratranhamy, to the said land, as more fully described herein below, under section 4, sub-section (1), of the said Ordinances.

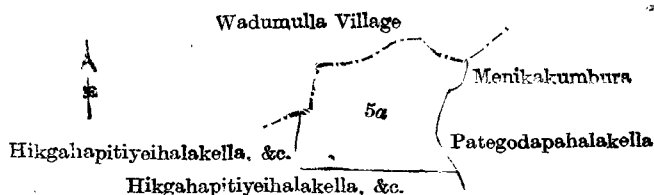
Description of the Land referred to.

The land commonly called or known as Liyanagehena, situated in the village of Uduwatana, in the Nawadun korale of the Ratnapura District, in the Province of Sabaragamuwa, containing in extent 2 acres 3 roods and 24 perches, shown as lot 5a in preliminary plan 79, and in the annexed diagram; and bounded as follows: on the north by the village limit of Wadumulla; on the east by Menikakumbura claimed by W. Mudiyanse and others, Pategodapahalakella claimed by J. Charles Appu and others; on the south by Higgahapitiyeihalakella, &c., sold under the Waste Lands Ordinances to Suriya Arachchige Mudalihamy and another; on the west by Higgahapitiyeihalakella, &c., sold under the Waste Lands Ordinances to Suriya Arachchige Mudalihamy and another, the village limit of Wadumulla.

October 29, 1910.

J. G. FRASER,
Special Officer.

Field sheet L/24/3-11.



Surveyor-General's Office,
Colombo, October 10, 1909.

Scale of 8 Chains to an Inch.

A. H. G. DAWSON,
for Acting Surveyor-General.