

Ceylon Government Gazette

Published by Authority.

No. 6,419 — FRIDAY, JANUARY 6, 1911.

PART I.—General: Minutes, Proclamations, Appointments,
and General Government Notifications.

PART II.—Legal and Judicial.

PART III.—Provincial Administration.

PART IV.—Land Settlement.

PART V.—Mercantile, Marine, Municipal, Local, &c.

Separate paging is given to each Part in order that it may be filed separately.

Part IV.—Land Settlement.

| | PAGE | | PAGE |
|-----------------------------|------|----------------------|------|
| Preliminary Notices | 1 | Final Orders | — |

PRELIMINARY NOTICES.

Matara Notice No. 3,948.

Notice under "The Waste Lands Ordinances of 1897, 1899, 1900, and 1903."

TAKE notice that unless within three months from January 6, 1911, the persons, if any, who claim any interest in the land hereinafter mentioned make claim in person or in writing to the said land or to some interest therein to H. O. Fox, Esq., Special Officer appointed under section 28 of "The Waste Lands Ordinances of 1897, 1899, 1900, and 1903," at his office at Fort, Colombo :

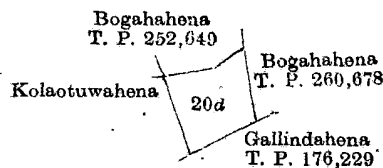
Such Special Officer, in pursuance of the powers vested in him by the said Ordinances, will declare by writing under his hand that the land, to which no claim has been made, is the property of the Crown.

H. O. Fox,
Special Officer.

Description of the Land referred to.

The land commonly called or known as Bogahahena, situated in the village of Kebiliyapola, in the Kandaboda pattu of the Matara District, in the Southern Province, containing in extent 1 acre and 11 perches, shown as lot 20d in preliminary plan 176, and in the annexed diagram, and bounded as follows : on the north by Bogahahena (T. P. 252,649) ; on the east by Bogahahena (T. P. 260,678) ; on the south by Gallindahena (T. P. 176,229) ; on the west by Kalatuwahena claimed by Mrs. I. H. Ilangakoon.

Field sheet O/20/38-46.



Surveyor-General's Office,
Colombo, November 23, 1910.

Scale of 8 Chains to an Inch.

A. H. G. DAWSON,
for Surveyor-General

Matara S. O. 1—1911.

Hambantota Notice No. 3,949.

Notice under "The Waste Lands Ordinances of 1897, 1899, 1900, and 1903."

TAKE notice that unless within three months from January 6, 1911, the persons, if any, who claim any interest in the lands hereinafter mentioned or in any one or more of such lands or to some interest therein make claim in person or in writing to the said lands or any of them or to some interest therein to C. V. Brayne, Esq., Special Officer appointed under section 28 of "The Waste Lands Ordinances of 1897, 1899, 1900, and 1903," at his office at Fort, Colombo:

Such Special Officer, in pursuance of the powers vested in him by the said Ordinances, will declare by writing under his hand that the said lands or such of them, as to which no claim has been made, are the property of the Crown.

C. V. BRAYNE,
Special Officer.

Description of the Lands referred to.

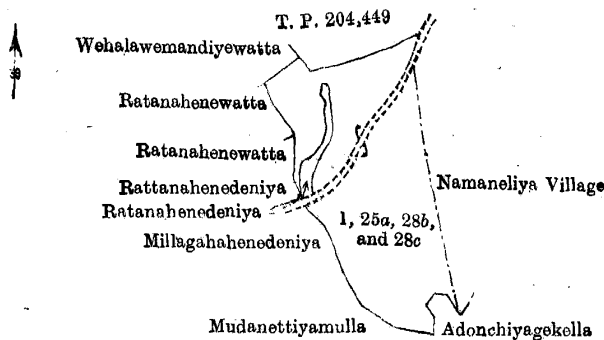
The following lots situated in the village of Radenia-ara, in the West Giruwa pattu of the Hambantota District, in the Southern Province, as described in the annexed diagrams:—

Preliminary plan 215. Field sheet: Village plan.

Situation: Radenia-ara village in West Giruwa pattu of Hambantota District.

| Lot. | Name of Land. | Extent, A. R. P. |
|------|----------------|------------------|
| 1 | Katuhaduwa | 4 1 36 |
| 25a | Ratanahena | 0 0 14 |
| 28b | Do. | 1 1 30 |
| 28c | Katuhaduwahena | 0 3 12 |
| | | 6 3 12 |

and bounded as follows: on the north by Wehalawemandyawatta claimed by Jayasinge Nonahamy, T. P. 204,449; on the east by a road, the village limit of Namaneliya; on the south by Adonchiyagekella claimed by Kankanapallyage Babehamy; Mudanettiyamulla claimed by Hakmanadurage Amadoris de Silva and others; on the west by Millagahahenedeniya claimed by Waldeniyage Juan Appu and others, a road, Ratanahenedeniya claimed by Peduruarachchige Arnolis Appu, Rattanahenedeniya claimed by W. Juan Appu and others; Ratanahenewatta claimed by Waldeniyage Juwan Appu, Ratanahenewatta claimed by Kankanapellege Subayhamy and others.



Surveyor-General's Office,
Colombo, October 31, 1910.

Scale of 8 Chains to an Inch.

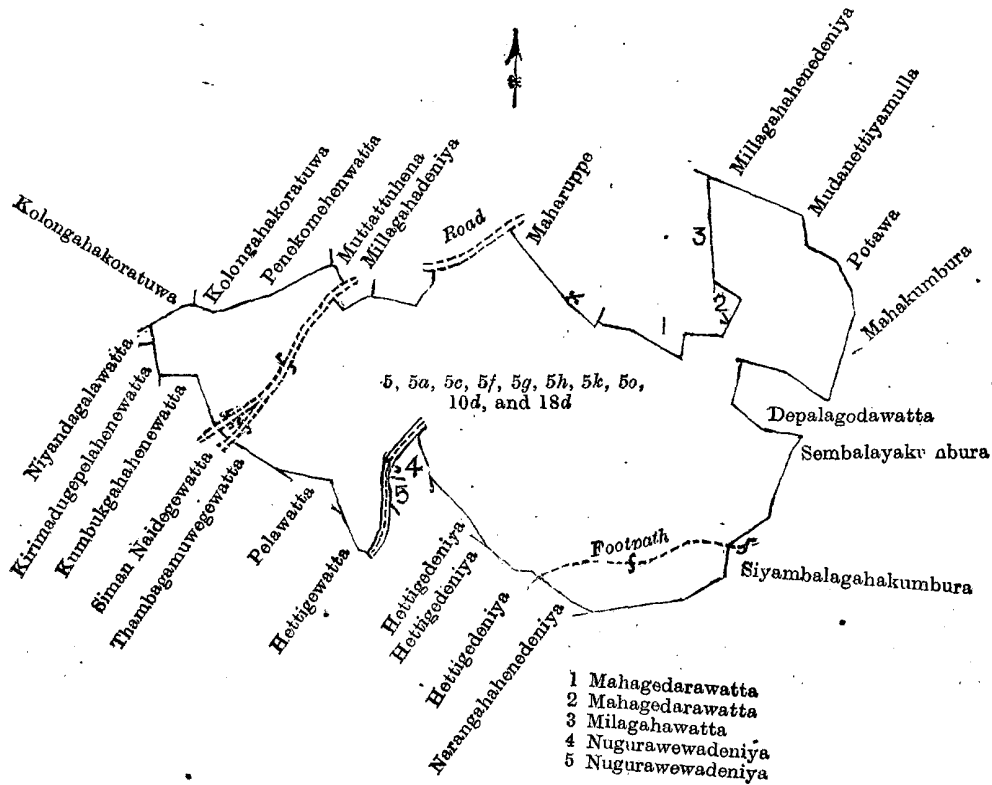
A. H. G. DAWSON,
for Surveyor-General.

II.—Preliminary plan 215. Field sheet: Village plan.

Situation: Radenia-ara village in West Giruwa pattu of Hambantota District.

| Lot. | Name of Land. | Extent, A. R. P. | Lot. | Name of Land. | Extent, A. R. P. |
|------|----------------------|------------------|------|--|------------------|
| 5 | Beragekoratuwa | 1 0 20 | 5k | Depellagodahena | 5 0 29 |
| 5a | Mudenethianmullahena | 2 2 31 | 5o | Narangahahena <i>alias</i> Depellagodahena | 4 2 9 |
| 5c | Depellagodahena | 5 0 18 | 10d | Nuguruwewakella | 0 1 0 |
| 5f | Depalagoda | 2 0 23 | 18d | Kumbukgahahena | 2 2 1 |
| 5g | Nugurawewa | 3 3 20 | | | |
| 5h | Kumbukgahahena | 1 0 13 | | | |
| | | | | | 28 2 4 |

and bounded as follows: on the north by Kolongahakoratuwa claimed by Hakmanadurage Amadoris de Silva, Kolongahakoratuwa (private), Penekomshenewatta (private), Muttattuhena claimed by Rangodage Pinahmy, a road, Millagahahenedeniya claimed by Hakmanadurage Babahamy, a road, Maharuppa claimed by Waldeniyage Juan Appu and others, Mahagedarawatta claimed by Waladeniyage Babasingho and others, Millagahahawatta claimed by Waldeniyage Amadoris Appu and others, Millagahahenedeniya claimed by Waldeniyage Juan Appu and others; on the east by Mudanelliyamulla claimed by Hakmanadurage Amadoris de Silva and others, Potawa claimed by Kankanapallyage Sami Appu and others, Mahakumbura claimed by Pedura-arachchige Arnolis Appu and others, Depalagodawatta claimed by Sellahewage Don Carolis and others, Sembalayakumbura claimed by Rangodage Don Charles de Silva and others, Siyambalagahakumbura claimed by Rangodage Pinhamy and others; on the south by Siyambalagahakumbura claimed by Rangodage Pinhamy and others, Hettigedeniya claimed by Hakmanadurage Babehamy, Hettigedeniya claimed by Rangodage Pinhamy and others, Nugurawadeniya claimed by Rangodage Pinhamy, Nugurawadeniya claimed by Rangodage Pinhamy and others, Hettigewatta claimed by Dines Kodikara; on the west by Hettigewatta claimed by Dines Kodikara, Pelawatta claimed by Hakmanadurage Nicolas de Silva, Thambagamuwegewatta claimed by Rangodage Don Charles de Silva and others, Naidegewatta claimed by Rangodage Charlis, Police Officer, Kumbukgahahenedeniya claimed by Jasinge Nonahamy, Kirimadugepelahenedeniya claimed by Hakmanadurage Amadoris de Silva, Niyandagalawatta claimed



Surveyor-General's Office,
Colombo, October 31, 1910.

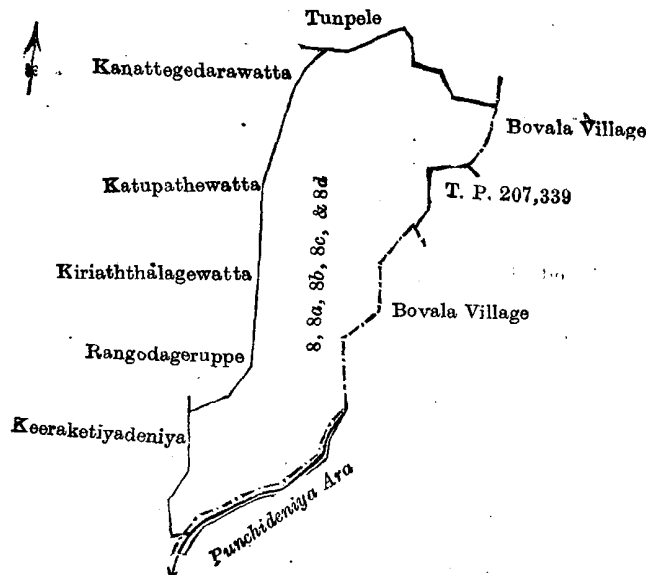
Scale of 8 Chains to an Inch.

A. H. G. DAWSON;
for Surveyor-General.

III.—Preliminary plan 215. Field sheet: Village plan.
Situation: Radenia-ara village in West Giruwa pattu of Hambantota District.

| Lot. | Name of Land. | Extent, A. R. P. | Lot. | Name of Land. | Extent, A. R. P. |
|------|-------------------------|------------------|------|----------------|------------------|
| 8 | Indiketiyahena | 4 3 14 | 8d | Pansalamandiya | 0 3 17 |
| 8a | Katupotharuppa | 2 3 26 | | | |
| 8b | Issigeammalagenaitahena | 2 3 18 | | | 12 0 24 |
| 8c | Rangodageruppekella | 0 2 29 | | | |

and bounded as follows: on the north by Tunpele claimed by Mahadurage Siyadoris de Silva, Police Officer, and others; on the east by the village limit of Bovala, T. P. 207,339, the village limit of Bovala, on the south by the Puchideniya-ara; on the west by Keeraketiyadeniya claimed by Rangodage Don Charles de Silva and others, Rangodageruppe claimed by Rangodage Pinhamy and others, Kiriaththalagewatta claimed by Hakmanadurage Don Nicholas de Silva, Katupathewatta claimed by Rangodage Don Charles de Silva, Kanattegedarawatta claimed by Mahadurage Siyadoris de Silva and others.



Surveyor-General's Office,
Colombo, October 31, 1910.

Scale of 8 Chains to an Inch.

A. H. G. DAY
for Surveyor-General.

IV.—Preliminary plan 215. Field sheet: Village plan.

Situation: Radenia-ara village in West Giruwa pattu of Hambantota District.

| Lot. | Name of Land. | Extent, A. R. P. |
|------|---|------------------|
| 13 | Madawalahena | 0 2 12 |
| 10b | Karandaketiyahena | 0 1 30 |
| 16 | Medamandiyehena | 1 0 16 |
| 16a | Kongashenekella | 1 3 6 |
| 16b | Kongasiyena | 0 2 34 |
| 16c | Do. | 6 0 3 |
| 16d | Kongashenekella | 0 2 5 |
| 16e | Medamandiyahena | 0 3 8 |
| 16g | Karandaketiyahena | 4 0 19 |
| 20 | Nugahahena, Niyandagalahena, Kapuhena, Penikomehena, Tenapitiyahena, Galkanuwehena, Bogahamandiya, Nugahahakoratuwa, Ellangawagodella, Divigalagodella, Kalugahahenekebella | 61 3 30 |
| 21 | Pitakandamukalanagurugodella | 207 1 15 |
| 22 | Weheragodapansalawatta | 0 3 38 |
| | | 286 1 16 |

and bounded as follows: on the north by the Ettagala-ara, the Weligodayaya-ara, the village limit of Walgammulla; on the east by the village limit of Namaneliya; on the south by T. P. 204,449, Wehalwemandiyekella claimed by Uasinge Nonahamy, Nugahahena claimed by Don Deonis de Silva Karunanayaka, Bogahamandiya claimed by Hakmanadurage Amadoris de Silva, Galkanuweheneewatta claimed by Rangodage Pinhamy, Kalugahahena claimed by Waldeniyage Andris Appu, Kalugahahenawatta claimed by ditto, Udahawatta claimed by Jayamunige Jandris, Penekomeheneewatta (private), Kolongahakoratuwa (private), Kolongahakoratuwa claimed by Hakmanadurage Amadoris de Silva, Niyandagalahena claimed by ditto; Niyandagalahena claimed by Kankanbadathurage Babahamy and others, Kirimadugepelehena claimed by Hakmanadurage Amadoris de Silva, Kirimadugepeleheneewatta claimed by ditto, Pallewatta claimed by Hakmanadurage Amadoris de Silva, and others, the Heen-ela, a road, Koskoratuwa *alias* Kahatagahawattihena claimed by Palliage Siman Appu, a road, T. P. 181,022, T. P. 181,021, the Kirama-ara; on the west by the village limit of Weladegoda.

[For Diagram see page 5.]

Hambantota Notice No. 3,950.

Notice under "The Waste Lands Ordinances of 1897, 1899, 1900, and 1903."

TAKE notice that unless within three months from January 6, 1911, the persons, if any, who claim any interest in the lands hereinafter mentioned or in any one or more of such lands or to some interest therein make claim in person or in writing to the said lands or any of them or to some interest therein to H. O. Fox, Esq., Special Officer appointed under section 28 of "The Waste Lands Ordinances of 1897, 1899, 1900, and 1903," at his office at Fort, Colombo:

Such Special Officer, in pursuance of the powers vested in him by the said Ordinances, will declare by writing under his hand that the said lands or such of them, as to which no claim has been made, are the property of the Crown.

H. O. Fox,
Special Officer.

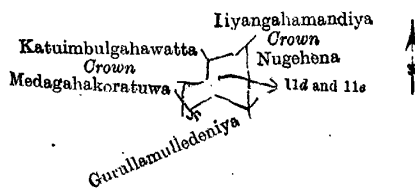
Description of the Lands referred to.

The following lots situated in the village of Koholana, in the West Giruwa pattu of the Hambantota District, in the Southern Province, as described in the annexed diagram:—

Preliminary plan 226. Field sheet: village plan O/20/7-8, 15-16.
Situation: Koholana village in West Giruwa pattu of Hambantota District.

| Lot. | Name of Land. | Extent, A. R. P. |
|------|-----------------------------|------------------|
| 11d | Gurullamullawewa | 0 1 24 |
| 11e | Gurullamullakandiya | 0 0 23 |
| | | 0 2 7 |

and bounded as follows: on the north by Liyangahamandiya claimed by the Crown; on the east by Nugehena sold by the Crown; on the south by Gurullamulledeniya claimed by Vidane Patiranage Don David and others; on the west by Medagahakoratuwa claimed by Don Davith Rajapaksa, Katuimbulgahawatta claimed by the Crown.

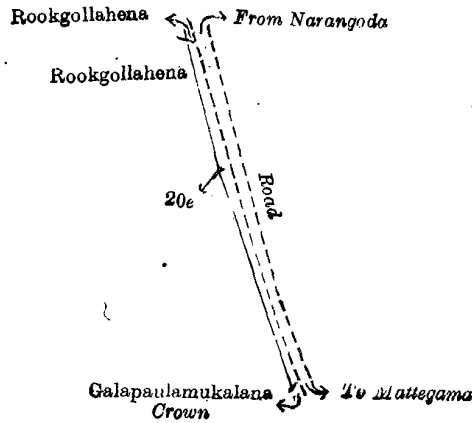


Surveyor-General's Office,
Colombo, November 23, 1910.

Scale of 8 Chains to an Inch.

A. H. G. DAWSON,
for Surveyor-General.

Hambantota S. O. 2—1911.



Surveyor-General's Office,
Colombo, October 12, 1910.

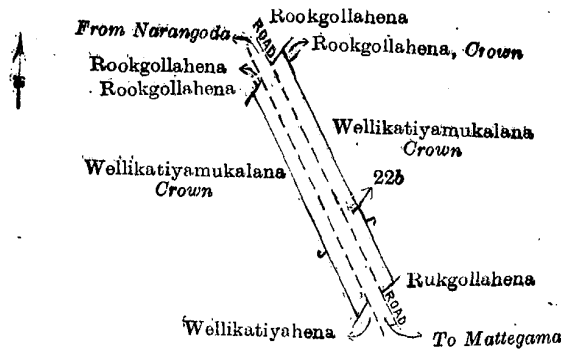
Scale of 4 Chains to an Inch.

A. H. G. DAWSON,
for Acting Surveyor-General.

IV.—Preliminary plan 372. Field sheet : village plan.
Situation : Girana village in Meda Pattu Korale East of Kurunegala District.

| Lot. | Name of Land. | Extent, A. R. P. |
|------|--|------------------|
| 22b | Galapaulamukalana (reservation for road) | 0 1 22 |

and bounded as follows : on the north by Rookgollahena claimed by Wadurawage Christo, Rookgollahena claimed by Ellamulla Lankavirida Nakitage Samatta ; on the east by Rookgollahena claimed by the Crown, Wellikattiyamukalana claimed by the Crown ; on the south by Rookgollahena claimed by Sinno Naide and others, Wellikattiyahena claimed by Dodanpotta Punchi Banda : on the west by Wellikattiyamukalana claimed by the Crown.



Surveyor-General's Office,
Colombo, October 12, 1910.

Scale of 4 Chains to an Inch.

A. H. G. DAWSON,
for Acting Surveyor-General.

Kurunegala S. O. 1—1911.

Kurunegala Notice No. 3,952.

Notice under "The Waste Lands Ordinances of 1897, 1899, 1900, and 1903."

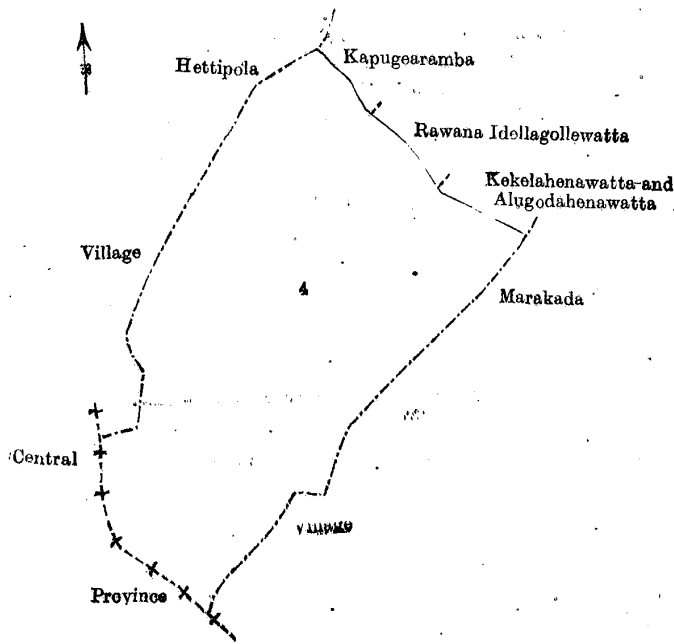
TAKE notice that unless within three months from January 6, 1911, the persons, if any, who claim any interest in the land hereinafter mentioned make claim in person or in writing to the said land or to some interest therein to J. M. Davies, Esq., Special Officer appointed under section 28 of "The Waste Lands Ordinances of 1897, 1899, 1900, and 1903," at his office at Fort, Colombo :

Such Special Officer, in pursuance of the powers vested in him by the said Ordinances, will declare by writing under his hand that the land, to which no claim has been made, is the property of the Crown.

J. M. DAVIES,
Special Officer.

Description of the Land referred to.

The land commonly called or known as Weudakandemukalana, situated in the village of Kottamulla, in the Weuda korale of the Weudawili hatpattu of the Kurunegala District, in the North-Western Province, containing in extent 25 acres 2 roods and 35 perches, shown as lot 4 in preliminary plan 1,089 and in the annexed diagram, and bounded as follows : on the north by the village limit of Hettipola, Kapugearamba claimed by Jenudeen and Buhar, Rawana Idellagollewa claimed by D. A. Ahamath, Kekelahenewatta and Alugodahenewatta claimed by Jenudeen and Buhar ; on the south by the village limit of Marakada ; on the west by the boundary of the Central Province, the village limit of Hettipola.



Surveyor-General's Office,
Colombo, November 14, 1910.

Scale of 8 Chains to an Inch.

A. H. G. DAWSON,
for Surveyor-General.

Kurunegala S. O. 2—1911.

Kurunegala Notice No. 3,953.

Notice under "The Waste Lands Ordinances of 1897, 1899, 1900, and 1903."

TAKE notice that unless within three months from January 6, 1911, the persons, if any, who claim any interest in the lands hereinafter mentioned or in any one or more of such lands or to some interest therein make claim in person or in writing to the said lands or any of them or to some interest therein to J. M. Davies, Esq., Special Officer appointed under section 23 of "The Waste Lands Ordinances of 1897, 1899, 1900, and 1903," at his office at Fort, Colombo:

Such Special Officer, in pursuance of the powers vested in him by the said Ordinances, will declare by writing under his hand that the said lands or such of them, as to which no claim has been made, are the property of the Crown.

J. M. DAVIES,
Special Officer.

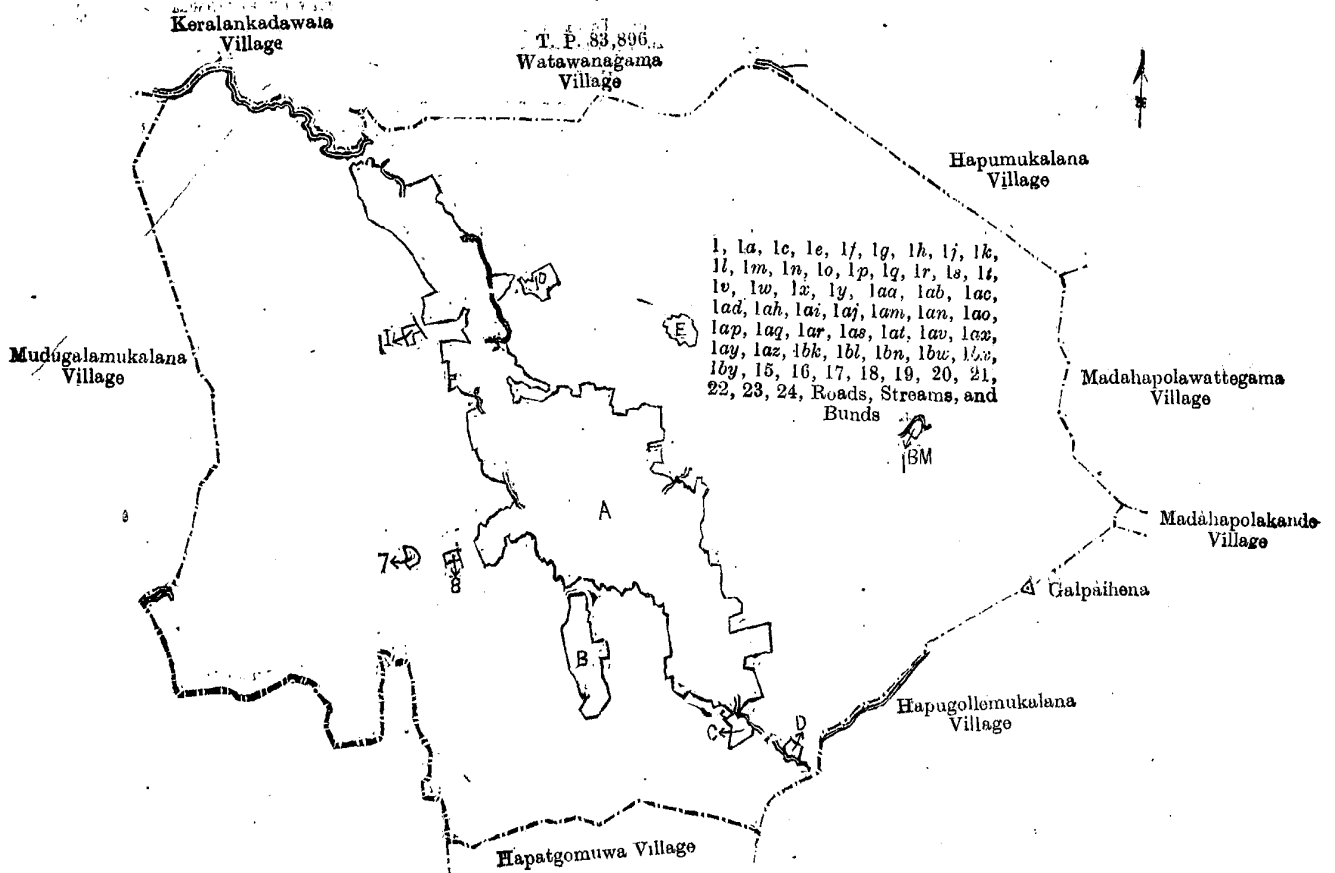
Description of the Lands referred to.

The following lots situated in the village of Madahapola, in the Ihala Otota korale of the Hiriyala hatpattu of the Kurunegala District, in the North-Western Province, as described in the annexed diagram:—

Preliminary plan 409.

Situation: Madahapola village in Hiriyala hatpattu of Kurunegala District.

| Lot. | Name of Land. | Extent, A. R. P. | Lot. | Name of Land. | Extent, A. R. P. |
|------|--|------------------|------|--|------------------|
| 1 | Talahinyaya, Ambagahalanda-yaya, Pannuskepuyaya, Nikalandayaya, Weragodelleyaya .. | 529 1 2 | 1am | Gurunnehelaiwewa or Paragawawewa (tank and bund) | 2 1 30 |
| 1a | Para (road) | 6 2 10 | 1an | Gedarawelapillewa | 0 2 12 |
| 1c | Patukumburewewa (tank and bund) | 1 1 1 | 1ao | Migahamulawatta | 0 2 24 |
| 1e | Alutwelawewa (tank and bund) .. | 2 0 28 | 1ap | Nelligahamulawatta | 1 0 3 |
| 1f | Veheragawayaya | 3 2 28 | 1aq | Ehetugahamulawatta | 0 2 5 |
| 1g | Kiragewatta | 0 1 2 | 1ar | Para (path) | 0 2 23 |
| 1h | Kahatagahamulawatta | 0 1 23 | 1as | Kohombagahamulawatta | 1 3 16 |
| 1j | Gambirigahamulagedarawatta | 0 1 24 | 1at | Kolongahamulawatta | 0 1 36 |
| 1k | Bakmigahamulagedarawatta | 0 1 24 | 1aw | Kosgahamulawatta | 0 0 8 |
| 1l | Dalupotawatta | 0 2 16 | 1ax | Dumbarayahitapuwatta | 0 1 36 |
| 1m | Baknikotuwepilewa | 0 1 25 | 1ay | Kapukotuwewatta | 0 0 5 |
| 1n | Nikalandehena | 1 0 31 | 1az | Dumbarayahitapuwatta | 0 3 12 |
| 1o | Telambugahamulawatta | 0 1 30 | 1bl | Ambagahamulayayehena | 4 2 31 |
| 1p | Gedaragawawatta | 0 0 18 | 1bn | Katakaduwwewa (tank and bund) | 0 3 38 |
| 1q | Lindakumburewatta | 0 1 18 | 1bw | Talahinyaya | 349 0 17 |
| 1r | Para (path) | 0 0 6 | 1bx | Do. | 31 3 39 |
| 1s | Lindakumburewatta | 0 1 25 | 1by | Do. | 108 3 25 |
| 1t | Beligahamulahena | 0 1 25 | 15 | Hapumukalana | 139 3 32 |
| 1v | Elagawawatta | 0 0 36 | 16 | Galpahinna | 226 2 39 |
| 1w | Do. | 0 2 1 | 17 | Do. | 1 2 20 |
| 1x | Do. | 0 2 34 | 18 | Do. | 1 1 21 |
| 1y | Pansalawatta | 0 3 7 | 19 | Do. | 1 2 19 |
| 1aa | Do. | 0 3 8 | 20 | Do. | 0 2 36 |
| 1ab | Para (path) | 0 0 25 | 21 | Do. | 3 0 8 |
| 1ac | Torewewa or Migahawewa (tank and bund) | 2 2 8 | 22 | Do. | 0 1 8 |
| 1ad | Girambepiteniya (cemetery) | 1 0 30 | 23 | Do. | 1 0 8 |
| | Kohombagahamulawatta | 0 0 18 | 24 | Do. | 0 0 27 |
| | Kajugahamulawatta | 0 2 6 | 1bk | Kadurugahamulayayehena | 17 3 25 |
| | Kahatagahamulawatta | 0 2 24 | | Roads, streams, and bunds | 3 2 20 |
| | | | | | |
| | | | | | 1,459 3 36 |



Scale of 32 Chains to an Inch.

Surveyor-General's Office,
Colombo, October 22, 1910.

Kurunegala S. O. 3—1911.

A. H. G. DAWSON,
for Surveyor-General.

Crown, Batahenekumbura claimed by Jayasundara Mudiyansele Anagihamy and others, the Batapota-ela, the village limit of Udattawa; on the east by the boundary of the Mayurawati korale, the Batapota-ela, Pahalawela claimed by J. A. Kiribanda and others, the village limit of Ihalamohottawa; on the south by the village limit of Ihalamohottawa, Uggahayaya claimed by the Crown, Kailhenawatta claimed by the Crown, Migahawatta claimed by Hapuarachchige Punchi Appuhamy, Migahamulawatta claimed by Hapuarachchige Punchi Appuhamy, Migahamulahena claimed by the Crown, Migahamulawatta claimed by the Crown, Iswatiyahena claimed by the Crown, Iswatiyekumbura claimed by H. Punchappuhamy, Iswatiyahenawatta claimed by the Crown, Iswatiyahena claimed by the Crown, Kahatagahamulahena claimed by the Crown, Migahamulahena claimed by the Crown; on the west by the village limit of Telambugamuwa.

[For Diagram see page 11.]

Uva Notice S. O. No. 3,955.

Notice under "The Waste Lands Ordinances of 1897, 1899, 1900, and 1903."

TAKE notice that unless within three months from January 6, 1911, the persons, if any, who claim any interest in the lands hereinafter mentioned or in any one or more of such lands or to some interest therein make claim in person or in writing to the said lands or any of them or to some interest therein to C. V. Brayne, Esq., Special Officer appointed under section 28 of "The Waste Lands Ordinances of 1897, 1899, 1900, and 1903," at his office at Fort, Colombo:

Such Special Officer, in pursuance of the powers vested in him by the said Ordinances, will declare by writing under his hand that the said lands or such of them, as to which no claim has been made, are the property of the Crown.

C. V. BRAYNE,
Special Officer.

Description of the Lands referred to.

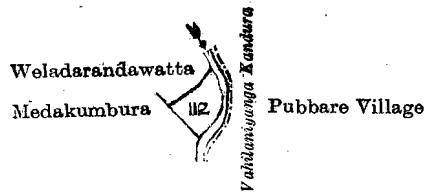
The following lots situated in the village of Bakinigahawela, in the Medagam pattu korale of the Wellaşa division, in the Province of Uva, as described in the annexed diagrams:—

I.—Preliminary plan 168. Field sheet M/8/23-24, 31-32, &c.

Situation: Bakinigahawela village in Medagam pattu korale of Badulla District.

| Lot. | Name of Land. | Extent, A. R. P. |
|------|---------------|------------------|
| 1f | Meegahawatta | 0 3 10 |

bounded as follows: on the north by Nawaragaleyaya to be declared to be the property of the Crown under the Waste Ordinances, a Gansabhawa road; on the east by Nawaragaleyaya to be declared to be the property of the Crown under the Waste Lands Ordinances; on the south by Dehigaha-arawewatta claimed by Dehigaha-arawe Tissahamy and west by the Kapugahakandura.



Surveyor-General's Office,
Colombo, December 1, 1910.

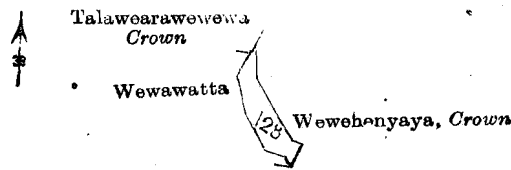
Scale of 8 Chains to an Inch.

A. H. G. DAWSON,
for Surveyor-General.

VI.—Preliminary plan 168. Field sheet M/8/23-24, 31-32, &c.
Situation : Bakingahawela village in Medagan pattu korale of Badulla District.

| Lot. | Name of Land. | Extent, A. R. P. |
|------|---------------|------------------|
| 128 | Linda-arawa | 0 2 1 |

and bounded as follows : on the north by Wewawatta claimed by Wewawatte Ganeti, Talawearawewewa claimed by the Crown ; on the east by Wewehenyaya to be declared to be the property of the Crown under the Waste Lands Ordinances ; on the south and west by Wewawatta claimed by Wewawatte Ganeti.



Surveyor-General's Office,
Colombo, December 1, 1910.

Scale of 8 Chains to an Inch.

A. H. G. DAWSON,
for Surveyor-General.

Uva S. O. 1-1911.

Uva Notice No. 3,956.

Notice under "The Waste Lands Ordinances of 1897, 1899, 1900, and 1903."

TAKE notice that unless within three months from January 6, 1911, the persons, if any, who claim any interest in the land hereinafter mentioned make claim in person or in writing to the said land or to some interest therein to C. V. Brayne, Esq., Special Officer appointed under section 28 of "The Waste Lands Ordinances of 1897, 1899, 1900, and 1903," at his office at Fort, Colombo :

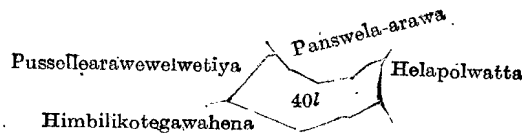
Such Special Officer, in pursuance of the powers vested in him by the said Ordinances, will declare by writing under his hand that the land, to which no claim has been made, is the property of the Crown.

C. V. BRAYNE,
Special Officer.

Description of the Land referred to.

The land commonly called or known as Himbiliyagahawatta, situated in the village of Kendawinna, in the Medagam pattu korale of the Wellassa division, in the Province of Uva, containing in extent 1 acre and 38 perches, shown as lot 40l in preliminary plan 169, and in the annexed diagram, and bounded as follows : on the north by Panswela-arawa claimed by Udagedera Punchirala and others ; on the east by Helapolwatta claimed by Heen Appuhamy and others ; on the south by Himbilikotegawahena to be declared to be the property of the Crown under the Waste Lands Ordinances ; on the west by Pussellarawewelwetiya sold by the Crown.

Field sheet : village plan.



Surveyor-General's Office,
Colombo, December 2, 1910.

Scale of 8 Chains to an Inch.

A. H. G. DAWSON,
for Surveyor-General.

Uva S. O. 2-1911.