



Ceylon Government Gazette

Published by Authority.

No. 6,420 — FRIDAY, JANUARY 13, 1911.

PART I.—General: Minutes, Proclamations, Appointments, and General Government Notifications.

PART II.—Legal and Judicial.

PART III.—Provincial Administration.

PART IV.—Land Settlement.

PART V.—Mercantile, Marine, Municipal, Local, &c.

Separate paging is given to each Part in order that it may be filed separately.

Part IV.—Land Settlement.

	PAGE		PAGE
Preliminary Notices	15	Final Orders	27

PRELIMINARY NOTICES.

Matara Notice No. 3,957.

Notice under "The Waste Lands Ordinances of 1897, 1899, 1900, and 1903."

TAKE notice that unless within three months from January 13, 1911, the persons, if any, who claim any interest in the lands hereinafter mentioned or in any one or more of such lands or to some interest therein make claim in person or in writing to the said lands or any of them or to some interest therein to Frederick Lewis, Esq., Special Officer appointed under section 28 of "The Waste Lands Ordinances of 1897, 1899, 1900, and 1903," at his office at Fort, Colombo:

Such Special Officer, in pursuance of the powers vested in him by the said Ordinances, will declare by writing under his hand that the said lands or such of them, as to which no claim has been made, are the property of the Crown.

FREDERICK LEWIS,
Special Officer.

Description of the Lands referred to.

The following lots situated in the village of Kohugoda, in the Weligam korale of the Matara District, in the Southern Province, as described in the annexed diagram:—

Preliminary plan 548. Field sheets O/19/3/11, O/19/4/12, O/19/19/27, O/19/20/28.
Situation: Kohugoda village in Weligam korale of Matara District.

Lot.	Name of Land.	Extent, A. R. P.	Lot.	Name of Land.	Extent, A. R. P.
1	Lewalahenedeniya	0 2 4½	12	Dakarannamukalana, Lebu-	725 3 0
2	Lewalahena	14 2 20	13	walahenamukalana	1 3 22
3	Lewalahenedeniya	0 1 0	14	Mandagalahenelokudeniya	0 0 5
4	Dakarannahenedeniya	0 2 4	15	Pahala-atorawa (encroachment)	0 0 22
5	Lewalahenedeniya	0 0 22	16	Dikhena (do.)	0 0 8
6	Mandagalahenedeniya	0 0 28	17	Uda-atorawa (do.)	0 1 2
7	Do.	0 0 16	18	Pahala-atorawa (do.)	0 0 12½
8	Do.	0 1 25	19	Dikhenedeniya (do.)	0 0 7
9	Do.	0 1 4½	20	Do. (do.)	0 0 18
10	Do.	0 0 12½	21	Do. (do.)	0 0 15
11	Delorukanda, Pelakottiamukalana, Ellabodamukalana, Udagederamukalana, Alikahenamukalana, Dikhenamukalana, Ettoramukalana,		22	Do. (do.)	0 0 18
			23	Dikheneponchideniya	745 2 26

and bounded as follows: on the north by the village limit of Maliduwa, the Dolapalle Dola, Pahalamulawewelyaya (private), Pahawatta claimed by E. H. Adonia and others, Meegahawatta claimed by A. H. Hewage Babuna and others, T. P. 205,987, the Dolabodawalapola, Pahalamulanewelyaya (private), T. P. 261,622, Pahalamulanewelyaya (private), Migahawatta, Ambakandehena, Millagahakanatta, &c. (private), Ambakandehena, Watta-addaraowita claimed by Kanattage Simandirisa and others, Ambakandehena, Watta-addarakumbura claimed by ditto, a path, Kanattagewatta claimed by Diganadurage Nando and others, Heenpanmulla claimed by Kanattage Simandirisa and others; G. watta claimed by Digala Durage Nando, Indura claimed by Digala Durage Babiya and others, Polmullewatta claimed by Digala Durage Pedirisa and others, Isnawatta claimed by Digala Durage Babiya and others, Pansalw the Crown, T. P. 253,255, Mediriwattedeniya claimed by Ranapura Hakurahewage Havana, T. P. 253,255

village limit of Maliduwa ; on the east by the village limit of Bopitiya, Digalawela claimed by Senepurage Nandirisa and others, Peragahawatta claimed by D. Punchi Baba and others, a path, Pahalagederawatta claimed by Digaladurage Punchi Baba and others, Veralugahawatta claimed by Ranepura Hakuruhewage Andris and others, Arambewatta claimed by D. Punchi Baba and others, Galpottewatta claimed by Dolamulle Kankanange Ago and others, Henewatta sold by the Crown, Medirihenewatta claimed by Digala Durage Simandirisa, the village limit of Bopitiya, the boundary of the Galle District ; on the south by the boundary of the Galle District ; on the west by the village limit of Maliduwa.

NOTE.—The following lots lying within the above boundaries are excluded from this notice, and their aggregate acreage of 2½ acres and 37 perches is not included in the acreage of 745 acres 2 roods and 26 perches given above :—

Lot.	Name of Land.	Extent, A. R. P.	Lot.	Name of Land.	Extent, A. R. P.
11g	Etora-atmaga ..	0 0 21	43	T. P. 205,988 ..	0 1 2
11h	Do. ..	0 0 29	43a	Udaisnawatakumbura ..	0 0 8
19	T. P. 261,621 ..	1 1 22	44	T. P. 262,311 ..	1 3 11
30	T. P's. 167,859, 167,860, 167,861, and 171,770 ..	13 2 2	45	Oruwaketumullekumbura ..	1 2 31
37	T. P. 261,623 ..	0 2 6	45a	T. P. 198,156 ..	0 0 21
42	T. P. 262,105 ..	1 2 4			21 0 37

[For Diagram see page 17.]

Matara Notice No. 3,958.

Notice under "The Waste Lands Ordinances of 1897, 1899, 1900, and 1903."

TAKE notice that unless within three months from January 13, 1911, the persons, if any, who claim any interest in the lands hereinafter mentioned or in any one or more of such lands or to some interest therein make claim in person or in writing to the said lands or any of them or to some interest therein to Frederick Lewis, Esq., Special Officer appointed under section 28 of "The Waste Lands Ordinances of 1897, 1899, 1900, and 1903," at his office at Fort, Colombo :

Such Special Officer, in pursuance of the powers vested in him by the said Ordinances, will declare by writing under his hand that the said lands or such of them, as to which no claim has been made, are the property of the Crown.

FREDERICK LEWIS,
Special Officer.

Description of the Lands referred to.

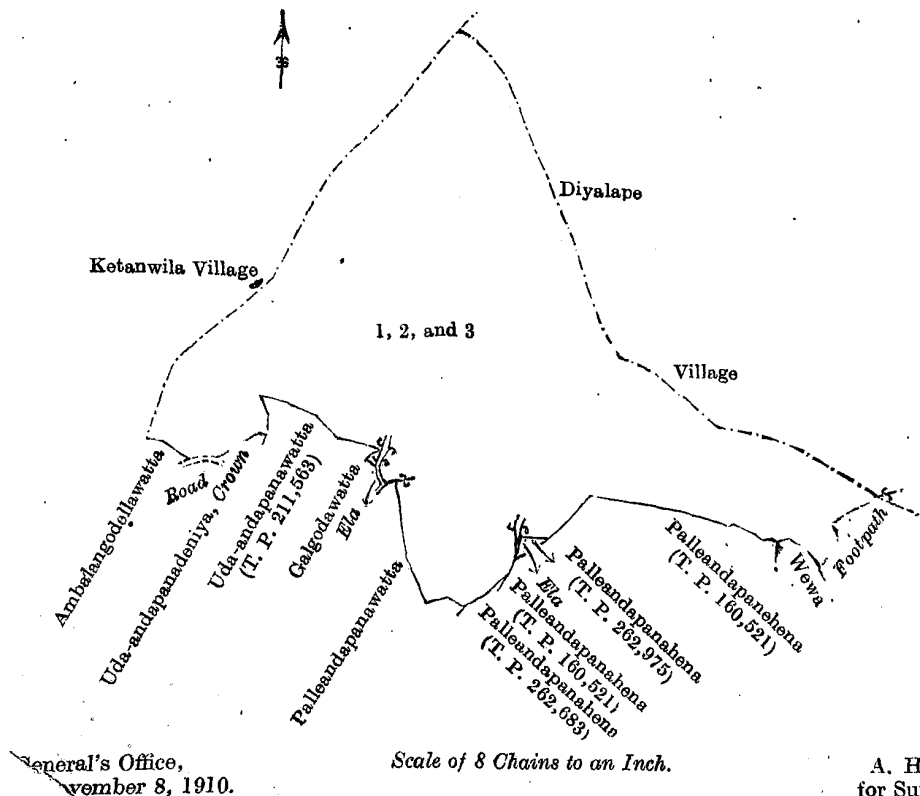
The following lots situated in the village of Neraluwa, in the Weligam korale of the Matara District, in the Southern Province, as described in the annexed diagrams :—

I.—Preliminary plan 553. Field sheet O/19/21-29.

Situation : Neraluwa village in Weligam korale of Matara District.

Lot.	Name of Land.	Extent A. R. P.
1	Muddakkaremukalana ..	10 2 1
2	Muddakkarahenyaya, Uda-andapana, Palleandapanahena, Mahagederawattehena, Wewahena ..	20 3 7
3	Denipillehendeniya <i>alias</i> Wewahenedeniya ..	0 0 9
		31 1 17

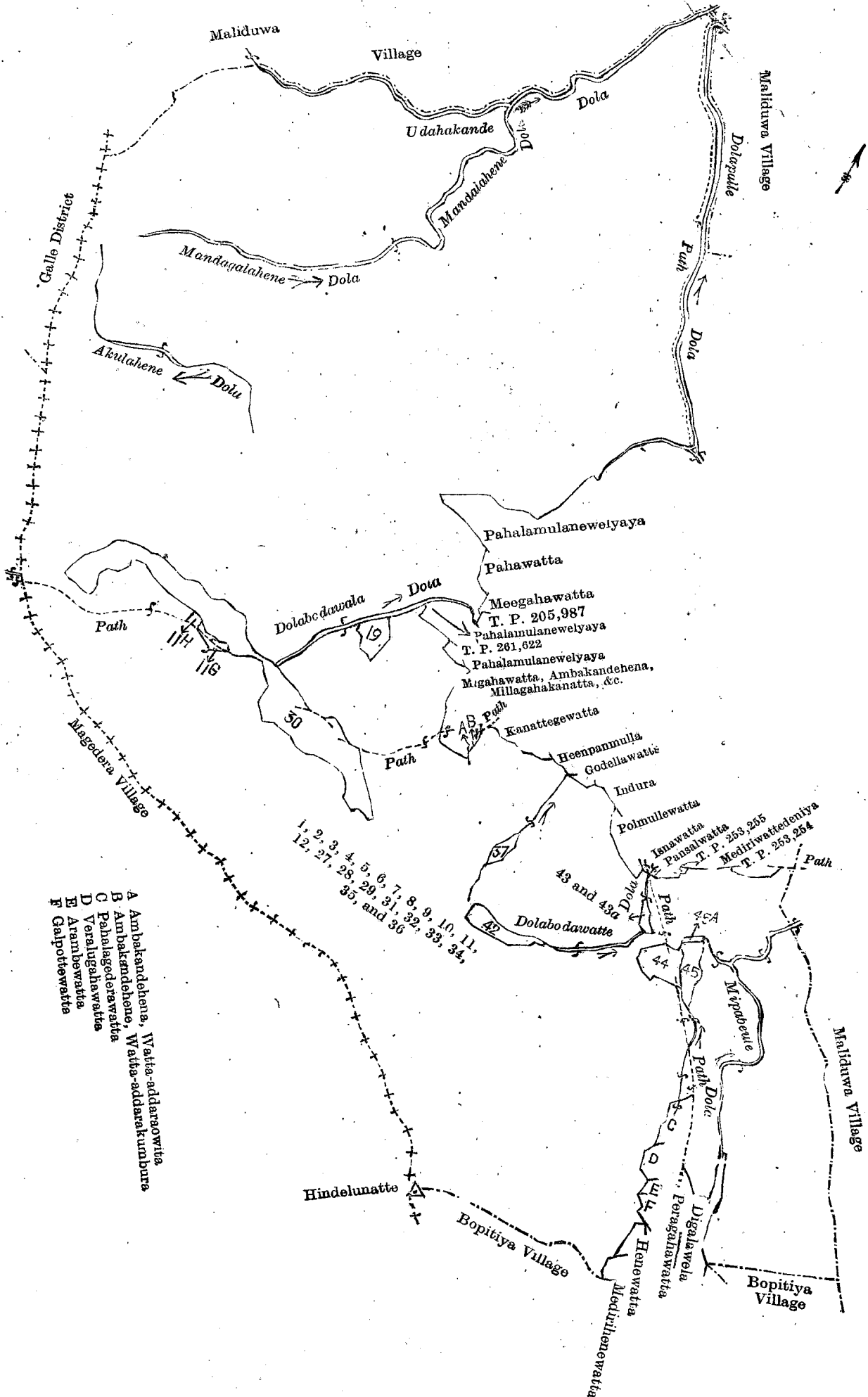
and bounded as follows : on the north by the village limit of Diyalape ; on the east by a footpath ; on the south by Wewa claimed by D. D. W. Gunasekera and others, Palleandapanehena (T. P. 160,521), Palleandapanehena sold by the Crown (T. P. 262,975), an ela, Palleandapanehena (T. P. 160,521), Palleandapanehena sold by the Crown (T. P. 262,683), Palleandapanewatta claimed by Don Adrian, Vel-Vidane, and others, an ela, Galgodawatta claimed by D. Thetuhamy and others, Uda-andapanawatta (T. P. 211,563), Uda-andapanadeniya claimed by the Crown, a road, Ambalangodellewatta claimed by Dankotuwage Tettuhamy and others ; on the west by the village limit of Ketanwila.



Surveyor-General's Office,
November 8, 1910.

Scale of 8 Chains to an Inch.

A. H. G. DAWSON,
for Surveyor-General.



Surveyor-General's Office,
Colombo, November 24, 1910.

Scale of 16 Chains to an Inch.
Mataru S. O. 2—1911.

II.—Preliminary plan 553. Field sheets O/19/21-29 and O/19/37-45.
Situation : Neraluwa village in Weligam korale of Matara District.

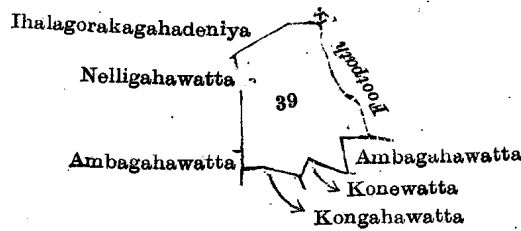
Lot.	Name of Land.	Extent, A. R. P.	Lat.	Name of Land.	Extent, A. R. P.
109	Dolamullehena, Malrimullehena	15 0 35	119e	Dolamullehena (reservation for stream)	0 1 18
110	Kerenmandiyahenemukalana	9 2 27			
112	Wiwarugodahena	43 1 2	119g	Pittathumbehena (reservation for stream)	4 2 2
117	Kerendeniya	0 0 17			
118	Do.	0 2 0	120	Pittathumbehena, Dolamullehena	28 0 17
119	Dolamullahenemukalana, Veralukelle, Thimiyamandiya, Labuwala, Nakanda, Angurumula, Mahahena, Migahahena, Ippelhena, Hakurumallemukalana, Kotikadunnamukalana, Salpottchena, Rilagala, Puhulehena, Kerendeniyehena, Wakmullehena	656 0 14	131	Mimanapaladeniyehena	4 3 4
			132	Mimanapaladeniyemukalana	7 1 0
			133	Rilagaladeniya	0 3 6
			155	Kotikadeniyeadadeniya	0 2 32
			156	Indikadawilalhaladeniya	2 0 29
			157	Kotikadeniyahenegalpottehena	0 2 0
			158	Galpottchenedeniya	0 0 32
119b	Dolamullehena (reservation for stream)	0 2 32	159	Galpottchena	0 0 32
119c	Dolamullehena	1 1 15			
					776 1 34

and bounded as follows : on the north by T. P. 162,676, Makkandagoda claimed by Pahalawattage Don Bastian, Usgodadeniyegoda claimed by ditto, a footpath, Maragodawatta claimed by D. D. W. Gunasekera, Maragodawattekanatta claimed by D. Don Bastian, Maragodawatta claimed by D. D. W. Gunasekera, Mahakumbura claimed by Theodoris D. Abyeitunga Appuhamy and others, Andanagahakumbura claimed by John Henry Perera, Makimulla sold by the Crown (T. P. 262,676), Makimulla claimed by John Henry Perera and others, Godawatta claimed by Y. Don Carolis and others, a footpath, Ihalahawatta claimed by D. Y. Abias and others, a footpath, Ganbaddekumbura claimed by Don Davith Wickramaratne Gunasekera, Dolagawakumbura claimed by ditto, a footpath, Dolamullahena claimed by the Crown, Gambaddehena, &c., (T. P. 248,196), Dolamulledola (T. P. 248,197), Dolamullahena claimed by the Crown, the Dolamulledola, Dolamullewatta sold by the Crown (T. P. 262,712), Pitathumbehena claimed by the Crown, Dolamullewatta (part of T. P. 230,463), Bendigodawatta sold by the Crown (T. P. 262,756), Bendigodawatta (private), Bendigodawatta sold by the Crown (T. P. 262,755), Godagewatta claimed by the Crown, Pitathumbehena claimed by the Crown, an ela, a road, Ambagahawatta granted at half-improved value ; on the east by the village limit of Iluppella ; on the south by the village limit of Iluppella, the boundary of the Galle District ; on the west by the village limit of Bopitiya, the village limit of Manikgoda, Ihalawatteudakella claimed by D. A. Arnolis and others, Ihalawatta claimed by ditto, Makkandedeniya-atmaga claimed by D. A. Arnolis.

NOTE.—The following lots lying within the above boundaries are excluded from this notice, and their aggregate acreage of 60 acres and 28 perches is not included in the acreage of 776 acres 1 rood and 34 perches given above :—

Lot.	Name of Land.	Extent, A. R. P.
A 119d	Dolamullehena	0 0 36
A 127	Mahahena (2,844/5,689, 5,690, 5,693½)	7 1 26
A 128	Mimanapaladeniyepatiya (T. P. 262,677)	1 0 33
A 129	Mahahena (T. Ps. 154,021 to 154,027)	25 3 2
A 130	Mahahenewatta (T. Ps. 154,025 and 154,027)	1 1 3
A 134	Migahahenedeniya (T. P. 212,646)	0 3 30
B 113	Wakmullenedeniya-addarawatta (T. P. 262,684)	0 0 8
B 113a	Wakmullenedeniya-addarahena	0 2 26
B 113b	Wakmullenedeniya-addarahena (T. P. 262,703)	0 1 38
B 113c	Wakmullenedeniya-addarahena	0 0 29
B 114	Wakmullenedeniya	0 0 13
B 115	Do. (T. P. 163,955)	2 2 19
B 116	Do. (T. P. 262,672)	0 0 17
C 135	Kotikadeniyehena (part of T. P. 264,436)	2 2 25
C 136	Kotikadeniya (do.)	0 0 15
C 137	Kotikadeniyehena (do.)	0 0 17
C 138	Kotikadeniyewatta (do.)	0 0 22
C 139	Do. (parts of T. Ps. 154,429 and 160,596)	1 2 12
C 140	Kotikaneniyehena (do.)	1 2 24
C 141	Kotikadeniya (T. P. 264,590)	0 1 10
C 142	Kotikadeniyehena (part of T. P. 264,583)	0 0 16
C 143	Kotikadeniya (do.)	0 0 17
C 144	Kotikadeniyehena (part of T. P. 264,437)	0 2 8
C 145	Kotikadeniya (do.)	0 0 11
C 146	Do. (do.)	0 0 12
C 147	Do. (do.)	0 2 15
C 148	Kotikadeniyehena (do.)	3 3 10
C 149	Kotikadeniya (do.)	0 1 17
C 150	Kotikadeniyeatmaga (do.)	0 0 32
C 151	Kotikadeniya (do.)	0 1 0
C 152	Do. (T. Ps. 157,230, 160,597, and 212,223)	7 1 9
C 153	Kotikadeniya (part of T. P. 264,437)	0 0 20
C 154	Do. (do.)	1 0 16
		60 0 28

[For Diagram see page 19.]



Surveyor-General's Office,
Colombo, November 24, 1910.

Scale of 8 Chains to an Inch.

A. H. G. DAWSON,
for Surveyor-General.

Hambantota S. O. 3—1911.

Hambantota Notice No. 3,960.

Notice under "The Waste Lands Ordinances of 1897, 1899, 1900, and 1903."

TAKE notice that unless within three months from January 13, 1911, the persons, if any, who claim any interest in the land hereinafter mentioned make claim in person or in writing to the said land or to some interest therein to C. V. Brayne, Esq., Special Officer appointed under section 28 of "The Waste Lands Ordinances of 1897, 1899, 1900, and 1903," at his office at Fort, Colombo :

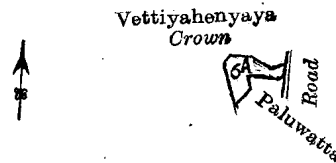
Such Special Officer, in pursuance of the powers vested in him by the said Ordinances, will declare by writing under his hand that the land, to which no claim has been made, is the property of the Crown.

C. V. BRAYNE,
Special Officer.

Description of the Land referred to.

The land commonly called or known as Inginiyangahalanda, situated in the village of Vettiya, in the East Giruwapattu of the Hambantota District, in the Southern Province, containing in extent 39 perches, shown as lot 6d in preliminary plan 447, and in the annexed diagram, and bounded as follows : on the north by Vettiyaahenyaya declared to be Crown property under the Waste Lands Ordinances ; on the east by a road ; on the south by Paluwatta claimed by Hewagamage Baba ; on the west by Vettiyaahenyaya declared to be Crown property under the Waste Lands Ordinances.

Field sheet : village plan P/12/49-50, 57-58.



Surveyor-General's Office,
Colombo, November 12, 1910.

Scale of 8-Chains to an Inch.

A. H. G. DAWSON,
for Surveyor-General.

Hambantota S. O. 4—1910.

Kurunegala Notice No. 3,961.

Notice under "The Waste Lands Ordinances of 1897, 1899, 1900, and 1903."

TAKE notice that unless within three months from January 13, 1911, the persons, if any, who claim any interest in the lands hereinafter mentioned or in any one or more of such lands or to some interest therein make claim in person or in writing to the said lands or any of them or to some interest therein to J. M. Davies, Esq., Special Officer appointed under section 28 of "The Waste Lands Ordinances of 1897, 1899, 1900, and 1903," at his office at Fort, Colombo :

Such Special Officer, in pursuance of the powers vested in him by the said Ordinances, will declare by writing under his hand that the said lands or such of them, as to which no claim has been made, are the property of the Crown.

J. M. DAVIES,
Special Officer.

Description of the Lands referred to.

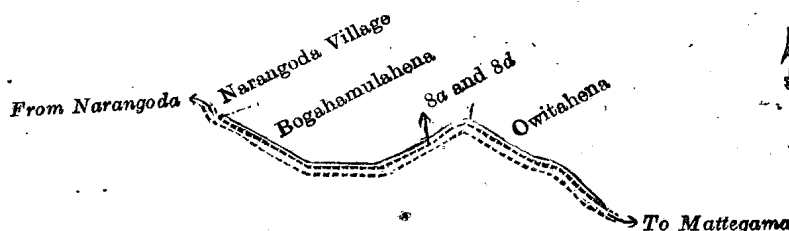
The following lots situated in the village of Delmaga, in the Meda Pattu Korale East of the Katugampola hatpattu of the Kurunegala District, in the North-Western Province, as described in the annexed diagrams :—

I.—Preliminary plan 369. Village plan I/17/46, I/17/47, and I/17/53.

Situation : Delmaga village in Meda Pattu Korale East of Kurunegala District.

Lot.	Name of Land.	Extent, A. R. P.
8a	Road reservation ..	0 ..
8d	Do. ..	0 ..

and bounded as follows : on the north by the village limit of Narangoda, Bogahamulahena claimed by Jayasin Pura Rannie and another ; on the east by Owitahena claimed by Sobita Unnanse of Kadirapola ; on the south and west by the road from Mattegama to Narangoda.



Surveyor-General's Office,
Colombo, December 2, 1910.

Scale of 8 Chains to an Inch.

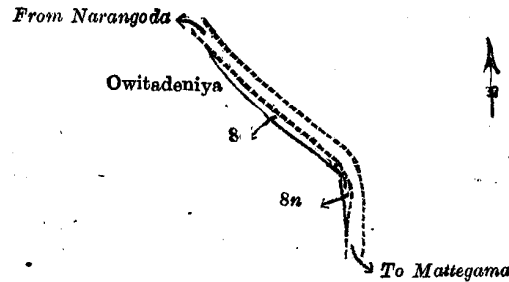
A. H. G. DAWSON,
for Surveyor-General.

II.—Preliminary plan 369. Village plan I/17/46, I/17/47, and I/17/53.

Situation : Delmaga village in Meda Pattu Korale East of Kurunegala District.

Lot.	Name of Land.	Extent, A. R. P.
8n	Road reservation ..	0 0 2
8c	Do. ..	0 0 9
		0 0 11

and bounded as follows : on the north and east by the road from Narangoda to Mattegama ; on the south and west by Owitadeniya claimed by Sobita Unnanse of Kadirapola.



Scale of 4 Chains to an Inch.

Surveyor-General's Office,
Colombo, December 2, 1910.


A. H. G. DAWSON,
for Surveyor-General.

III.—Preliminary plan 369. Village plan I/17/46, I/17/47, and I/17/53.

Situation : Delmaga village in Meda Pattu Korale East of Kurunegala District.

Lot.	Name of Land.	Extent, A. R. P.
11a	Road reservation ..	0 0 3

and bounded as follows : on the north by Talgahamullehena claimed by James Fernando ; on the east by the village limit of Narangoda, the road from Narangoda to Mattegama ; on the south and west by Talgahamulahena claimed by James Fernando.



Scale of 4 Chains to an Inch.

Surveyor-General's Office,
Colombo, December 2, 1910.

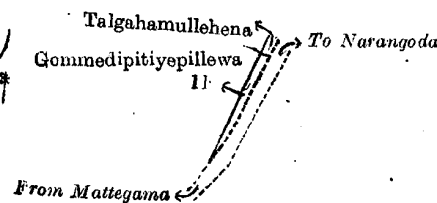
A. H. G. DAWSON,
for Surveyor-General.

IV.—Preliminary plan 369. Village plan I/17/46, I/17/47, and I/17/53.

Situation : Delmaga village in Meda Pattu Korale East of Kurunegala District.

Lot.	Name of Land.	Extent, A. R. P.
11f	Road reservation ..	0 0 7

and bounded as follows : on the north by Talgahamulahena claimed by James Fernando ; on the east and south by the road from Narangoda to Mattegama ; on the west by Gammedipitiyepillewa claimed by Wannakawattewaduge Manuel Fernando and another.



Scale of 4 Chains to an Inch.

Surveyor-General's Office,
Colombo, December 2, 1910.

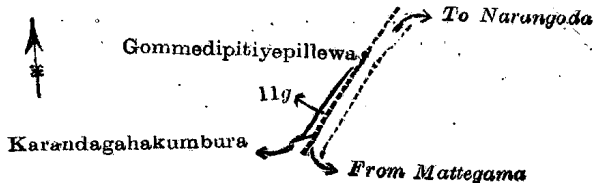
A. H. G. DAWSON,
for Surveyor-General.

V.—Preliminary plan 369. Village plan I/17/46, I/17/47, and I/17/53.

Situation : Delmaga village in Meda Pattu Korale East of Kurunegala District.

Lot.	Name of Land.	Extent, A. R. P.
11g	Road reservation ..	0 0 6

and bounded as follows : on the north by Gammedipitiyepillewa claimed by Wannakawattewaduge Manuel Fernando and another ; on the east by the road from Narangoda to Mattegama ; on the south by Karandagahakumbura claimed by James Vedarala ; on the west by Gommedipitiyepillewa claimed by Wannakawattewaduge Manuel Fernando and another.



Surveyor-General's Office,
Colombo, December 2, 1910.

Scale of 4 Chains to an Inch.
Kurunegala S. O. 5—1911.

A. H. G. DAWSON,
for Surveyor-General.

Kurunegala Notice No. 3,982.

Notice under "The Waste Lands Ordinances of 1897, 1899, 1900, and 1903."

TAKE notice that unless within three months from January 13, 1911, the persons, if any, who claim any interest in the lands hereinafter mentioned or in any one or more of such lands or to some interest therein make claim in person or in writing to the said lands or any of them or to some interest therein to J. M. Davies, Esq., Special Officer appointed under section 28 of "The Waste Lands Ordinances of 1897, 1899, 1900, and 1903," at his office, at Fort, Colombo :

Such Special Officer, in pursuance of the powers vested in him by the said Ordinances, will declare by writing under his hand that the said lands or such of them, as to which no claim has been made, are the property of the Crown.

Description of the Lands referred to.

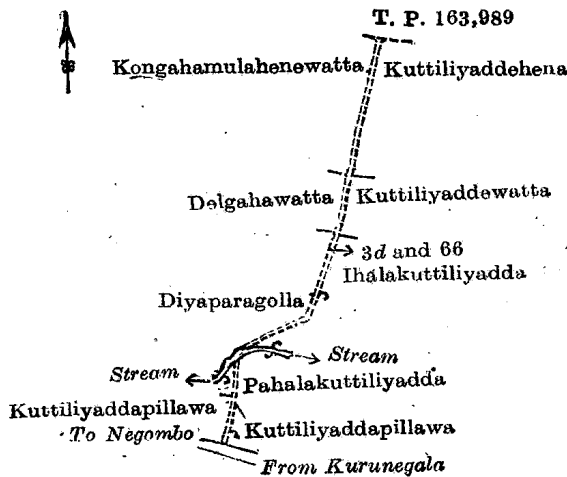
J. M. DAVIES,
Special Officer.

The following lots situated in the village of Talammehera, in the Meda Pattu Korale East of the Katugampola hatpattu of the Kurunegala District, in the North-Western Province, as described in the annexed diagrams :—

I.—Preliminary plan 351. Field sheet : village plan I/17/61, I/17/62, &c.
Situation : Talammehera village in Meda Pattu Korale East of Kurunegala District.

Lot.	Name of Land.	Extent, A. R. P.
3d	Path	0 0 19
66	Do.	0 0 34
		0 1 13

and bounded as follows : on the north by T. P. 163,989 ; on the east by Kuttilyaddehena claimed by I. Sobinahamy and another, Kuttilyaddewatta claimed by ditto, Ihalakuttilyadda claimed by Ilangakoon Mudiyansele Appuhamy and others, Pahalakuttilyadda claimed by Andinaide of Maningamuwa, Kuttilyaddepillewa claimed by ditto ; on the south by the road from Kurunegala to Negombo ; on the west by Kuttilyaddepillewa claimed by Andinaide of Maningamuwa, Diyaparagolla claimed by Hapugala-arachchilage Subaseris and others, Delgahawatta claimed by Ilangakoon Mudiyansele Appuhamy, Kongahamulahenewatta claimed by Hapugala-arachchilage Subaseris and another.



Surveyor-General's Office,
Colombo, November 14, 1910.


Scale of 8 Chains to an Inch.

A. H. G. DAWSON,
for Surveyor-General.

II.—Preliminary plan 351. Field sheet : village plan I/17/61, I/17/62, &c.
Situation : Talammehera village in Meda Pattu Korale East of Kurunegala District.

Lot.	Name of Land.	Extent, A. R. P.
7e	Path	0 0

and bounded as follows : on the north by the village limit of Kekillapitiya ; on the east and south by Ambagahawattahena claimed by H. M. Menuhamy and others ; on the west by Kahatagahawatta claimed by P. B. Ramanayaka, Kahatagawattahena claimed by ditto.



Surveyor-General's Office,
Colombo November 14, 1910.

Scale of 8 Chains to an Inch.

A. H. G. DAWSON,
for Surveyor-General.