

Ceylon Government Gazette

Published by Authority.

No. 6,425 — FRIDAY, FEBRUARY 17, 1911.

PART I.—General: Minutes, Proclamations, Appointments, and General Government Notifications.
 PART II.—Legal and Judicial.
 PART III.—Provincial Administration.
 PART IV.—Land Settlement.
 PART V.—Mercantile, Marine, Municipal, Local, &c.

Separate paging is given to each Part in order that it may be filed separately.

Part IV.—Land Settlement.

	PAGE	PAGE
Preliminary Notices	95	Final Orders 102

PRELIMINARY NOTICES.

Kurunegala Notice No. 3,987.

Notice under "The Waste Lands Ordinances of 1897, 1899, 1900, and 1903."

TAKE notice that unless within three months from February 17, 1911, the persons, if any, who claim any interest in the lands hereinafter mentioned or in any one or more of such lands make claim in person or in writing to the said lands or any of them or to some interest therein to J. M. Davies, Esq., Special Officer appointed under section 28 of "The Waste Lands Ordinances of 1897, 1899, 1900, and 1903," at his office at Fort, Colombo:

Such Special Officer, in pursuance of the powers vested in him by the said Ordinances, will declare by writing under his hand that the said lands or such of them, as to which no claim has been made, are the property of the Crown.

J. M. DAVIES,
Special Officer.

Description of the Lands referred to.

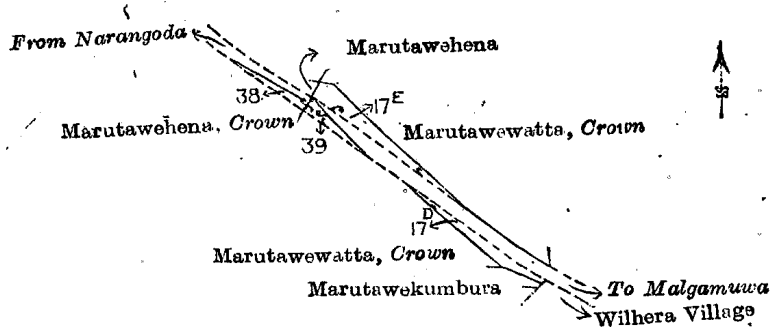
The following lots situated in the village of Dodanpotta, in the Meda Pattu Korale East of the Katugampola hatpattu of the Kurunegala District, in the North-Western Province, as described in the annexed diagrams:—

I.—Preliminary plan 368. Field sheet I/17/55.

Situation: Dodanpotta village in Meda Pattu Korale East of Kurunegala District.

Lot.	Name of Land.	Extent, A. R. P.
17d ..	Reservation for path	0 0 8
17e ..	Do.	0 0 15
38 ..	Old Gansabhawa road	0 0 4
39 ..	Do.	0 0 5
		0 0 32

and bounded as follows: on the north by the road from Narangoda to Malgamuwa, Marutawehena claimed by Bandara, *et al.*, Arachchi, Marutawewatta claimed by the Crown; on the east by Marutawewatta claimed by the Crown, the road from Narangoda to Malgamuwa, the village limit of Wilhera; on the south by Marutawekumbura claimed by S. M. Unguharny; on the west by Marutawewatta claimed by the Crown, the road from Malgamuwa to Narangoda, Marutawehena claimed by the Crown.



Scale of 4 Chains to an Inch.

Surveyor-General's Office,
Colombo, January 30, 1911.

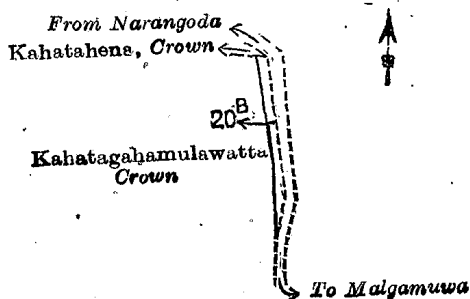
A. H. G. DAWSON,
for Surveyor-General.

II.—Preliminary plan 368. Field sheet I/17/55.

Situation : Dodanpotta village in Meda Patta Korale East of Kurunegala District.

Lot.	Name of Land.	Extent, A. R. P.
20b	Reservation for path	0 0 9

and bounded as follows : on the north by Kahatahena claimed by the Crown ; on the east and south by the road from Narangoda to Malgamuwa ; on the west by Kahatagahamulawatta claimed by the Crown.



Scale of 4 Chains to an Inch.

Surveyor-General's Office,
Colombo, January 30, 1911.

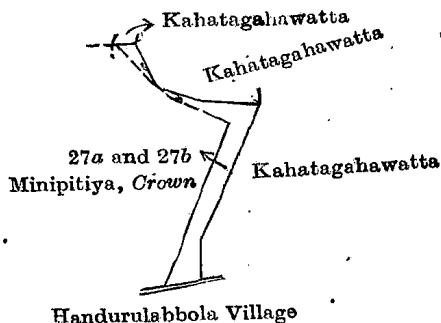
A. H. G. DAWSON,
for Surveyor-General.

III.—Preliminary plan 368. Field sheet I/17/55.

Situation : Dodanpotta village in Meda Pattu Korale East of Kurunegala District.

Lot.	Name of Land.	Extent, A. R. P.
27a	Minipitiya	0 0 31
27b	Minipitiya	0 0 5
		0 0 36

and bounded as follows : on the north by Kahatagahawatta claimed by M. Sinappu and others, Kahatagahawatta sold by the Crown ; on the east by Kahatagahawatta sold by the Crown ; on the south by the village limit of Handuru Labbala ; on the west by Minipitiya claimed by the Crown.



Scale of 4 Chains to an Inch.

Surveyor-General's Office,
Colombo, January 30, 1911.

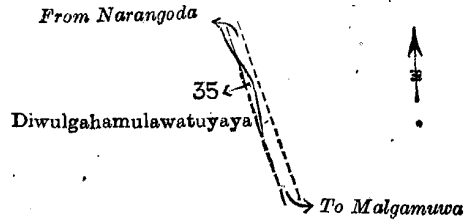
A. H. G. DAWSON,
for Surveyor-General.

IV.—Preliminary plan 368. Field sheet I/17/55.

Situation : Dodanpotta village in Meda Pattu Korale East of Kurunegala District.

Lot.	Name of Land.	Extent, A. R. P.
35	Old Gansabhawa road	0 0 2

and bounded as follows : on the north and east by the road from Narangoda to Malgamuwa ; on the south and west by Diwulgahamulawatuwaya claimed by Subasinha Mudiyansele Banda Arachchi.



Scale of 4 Chains to an Inch.

Surveyor-General's Office,
Colombo, January 30, 1911.

Kurunegala S. O. 15—1911.

A. H. G. DAWSON,
for Surveyor-General.

Kurunegala Notice No. 3,988.

Notice under "The Waste Lands Ordinances of 1897, 1899, 1900, and 1903."

TAKE notice that unless within three months from February 17, 1911, the persons, if any, who claim any interest in the lands hereinafter mentioned or in any one or more of such lands make claim in person or in writing to the said lands or any of them or to some interest therein to J. M. Davies, Esq., Special Officer appointed under section 28 of "The Waste Lands Ordinances of 1897, 1899, 1900, and 1903," at his office at Fort, Colombo :

Such Special Officer, in pursuance of the powers vested in him by the said Ordinances, will declare by writing under his hand that the said lands or such of them, as to which no claim has been made, are the property of the Crown.

J. M. DAVIES,
Special Officer.

Description of the Lands referred to.

The following lots situated in the village of Agaregedara, in the Mayurawati korale of the Dambadeni hatpattu of the Kurunegala District, in the North-Western Province, as described in the annexed diagrams :—

I.—Preliminary plan 939. Field sheet : village plan.

Situation : Agaregedara village in Mayurawati korale of Kurunegala District.

Lot.	Name of Land.	Extent, A. R. P.
5	Agaregedaramukalana	93 2 20

and bounded as follows : on the north by the village limit of Tawallegedara, Delgahamulahena claimed by Upasaka Pedi Durayalage Mitiya and others ; on the east by a Gansabhawa road, Kahatagahamulahena claimed by Sinhala Pedi Durayalage Dinga and others ; on the south by the village limit of Rukmale, the boundary of the Meda Pattu Korale East ; on the west by the boundary of the Meda Pattu Korale West, the village limit of Tawallegedara.

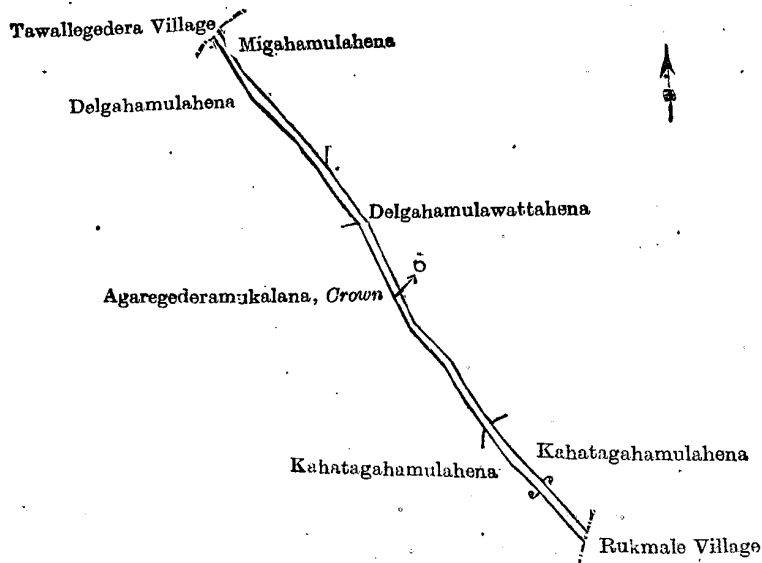
[For Diagram see page 98.]

II.—Preliminary plan 939. Field sheet : village plan.

Situation : Agaregedara village in Mayurawatti korale of Kurunegala District.

Lot.	Name of Land.	Extent, A. R. P.
6	Gansabhawa road	0 2 30

and bounded as follows : on the north by the village limit of Tawallegedara, Migahamulahena claimed by Upasaka Pedi Durayalage Pula, Delgahamulawattahena claimed by Upasaka Pedi Durayalage Mitiya and others ; on the east by Kahatagahamulahena claimed by Sinhala Pedi Durayalage Dinga and others, the village limit of Rukmale ; on the south by Kahatagahamulahena claimed by Sinhala Pedi Durayalage Dinga and others ; on the west by Agaregedaramukalana claimed by the Crown, Delgahamulahena claimed by Upasaka Pedi Durayalage Mitiya and others.

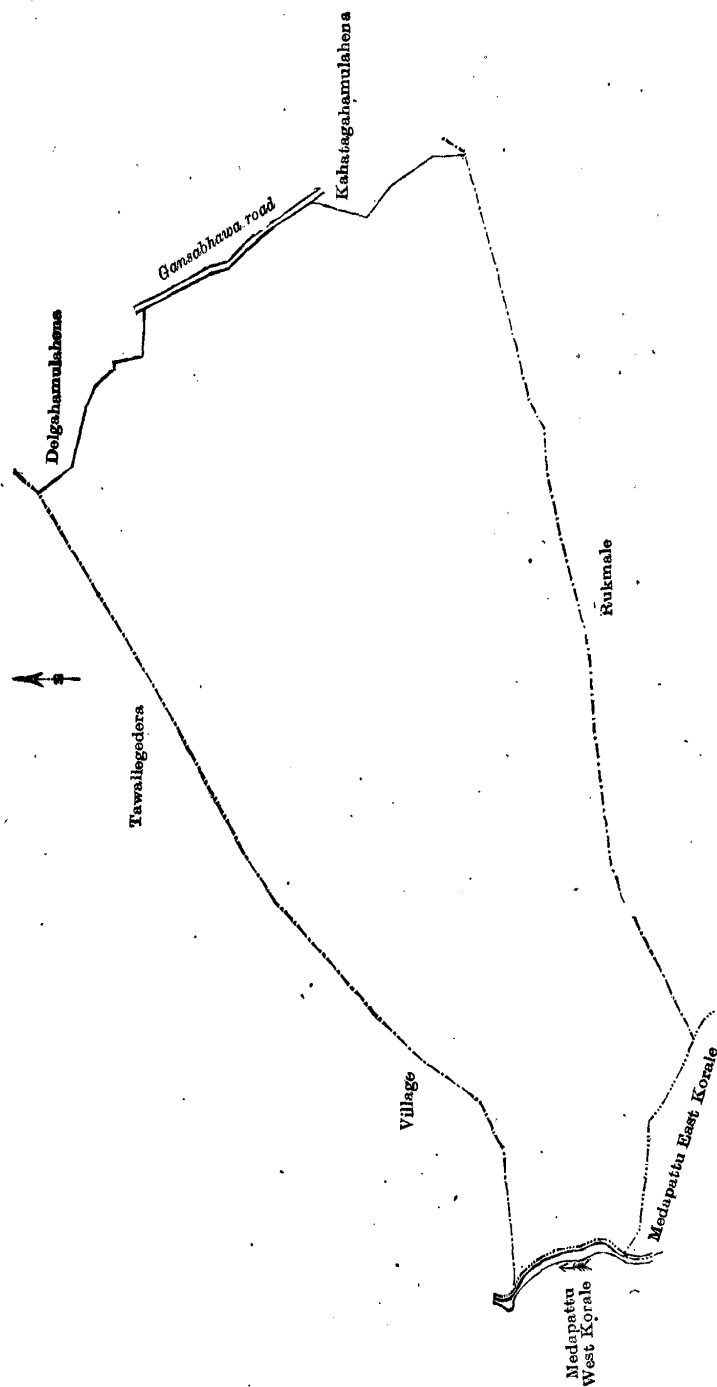


Scale of 8 Chains to an Inch.

Surveyor-General's Office,
Colombo, January 7, 1911.

Kurunegala S. O. 16—1911.

A. H. G. DAWSON,
for Surveyor-General.



Surveyor-General's Office,
Colombo, January 7, 1911.

Scale of 8 Chains to an Inch.

A. H. G. DAWSON,
for Surveyor-General.

Kegalla Notice No. 3,989.

Notice under "The Waste Lands Ordinances of 1897, 1899, 1900, and 1903."

TAKE notice that unless within three months from February 17, 1911, the persons, if any, who claim any interest in the land hereinafter mentioned make claim in person or in writing to the said land or to some interest therein to M. Stevenson, Esq., Special Officer appointed under section 28 of "The Waste Lands Ordinances of 1897, 1899, 1900, and 1903," at his office at Fort, Colombo:

Such Special Officer, in pursuance of the powers vested in him by the said Ordinances, will declare by writing under his hand that the land, to which no claim has been made, is the property of the Crown:

M. STEVENSON,
Special Officer.

Description of the Land referred to.

The land commonly called or known as Railpara (railway line and reservation), P. P. 1,777/Z 188, situated in the village of Hurimaluwa, in the Kinigoda korale of the Kegalla District, in the Province of Sabaragamuwa, containing in extent 7 acres 2 roods and 23 perches, shown as lot 10 in preliminary plan 111, and in the annexed diagram and bounded as follows: on the north by Labukotuwewatta claimed by the heirs of Emanis Fernando of Wanawahala in Colombo District, Labukotuwe Bogahamulawatta claimed by Omaru Lebbe Kuppar Tamby Lebbe, Talgahamu'awatta claimed by Noohu Lebbe Abdul Rahiman, Talgahamulawattekela claimed by Omaru Lebbe Ahamadu Lebbe, Kosgahamulawatta claimed by Meena Amala Marikar, Siyambalagahamulawatta claimed by Omaru Lebbe Kuppar Tamby Lebbe; on the east by the village limit of Mottappuliya; on the south by Welikumbura claimed by Omaru Lebbe Kuppar Tamby Lebbe and others, Ratmalekumbura claimed by Omaru Lebbe Kuppar Tamby Lebbe, Bogahamulawattéhena claimed by ditto, Welikum-bura claimed by Hennekgedara Punchirala and others, Pansalagodella claimed by Dunukanattarallage Appuhamy of Hurimaluwa, Kumbulekumbura claimed by Omaru Lebbe Kuppar Tamby Lebbe, T. A. of Rambukkana, Palamalanga-higgahamulawatta claimed by Omaru Lebbe Kuppar Tamby Lebbe; on the west by the Maha-oya, the Rambukkan-oya.

[For Diagram see page 100.]

Matara Notice No. 3,990.**Notice under "The Waste Lands Ordinances of 1897, 1899, 1900, and 1903."**

TAKE notice that unless within three months from February 17, 1911, the persons, if any, who claim any interest in the lands hereinafter mentioned or in any one or more of such lands, appear before the Assistant Government Agent of the Matara District, at the Matara Kachcheri, and make claim to the said lands or any of them or to some interest therein:

Such Assistant Government Agent, in pursuance of the powers vested in him by "The Waste Lands Ordinances of 1897, 1899, 1900, and 1903," will declare by writing under his hand that the said lands or such of them, as to which no claim has been made, are the property of the Crown.

W. L. KINDERSLEY,
Assistant Government Agent.

Description of the Lands referred to.

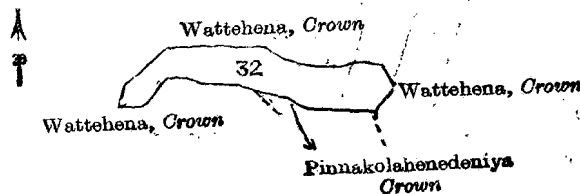
The following lots situated in the village of Hinipella, in the Kandaboda pattu of the Matara District, in the Southern Province, as described in the annexed tracings:—

I.—Block survey preliminary plan 80. Field sheet O/20/19-27.

Situation: Hinipella village in the Kandaboda pattu of Matara District.

Lot.	Name of Land.	Extent, A. R. P.
32	Vanadeniya	1 3 4

and bounded as follows: on the north by Wattehena, Crown; on the east by Wattehena, Crown; on the south by Pinna-kolahenedeniya and Wattehena, Crown; on the west by Wattehena, Crown.



Surveyor-General's Office,
Colombo, September 16, 1910.

Scale of 8 Chains to an Inch.

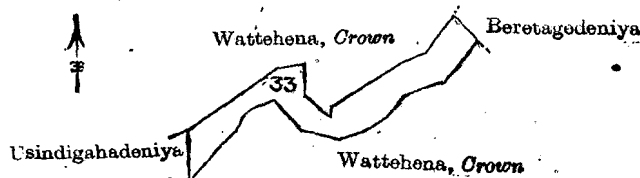
J. B. M. RIDOUT,
for Acting Surveyor-General.

II.—Block survey preliminary plan 80. Field sheet O/20/19-27.

Situation: Hinipella village in Kandaboda pattu of the Matara District.

Lot.	Name of Land.	Extent, A. R. P.
33	Mayiyokkahenedeniya	1 3 5

and bounded as follows: on the north by Wattehena, Crown; on the east by Beretagedeniya claimed by Baba Appuhamy and Wattehena, Crown; on the south by Wattehena, Crown; on the west by Usindigahadeniya claimed by Bala Appuhamy and others.



Surveyor-General's Office,
Colombo, September 16, 1910.

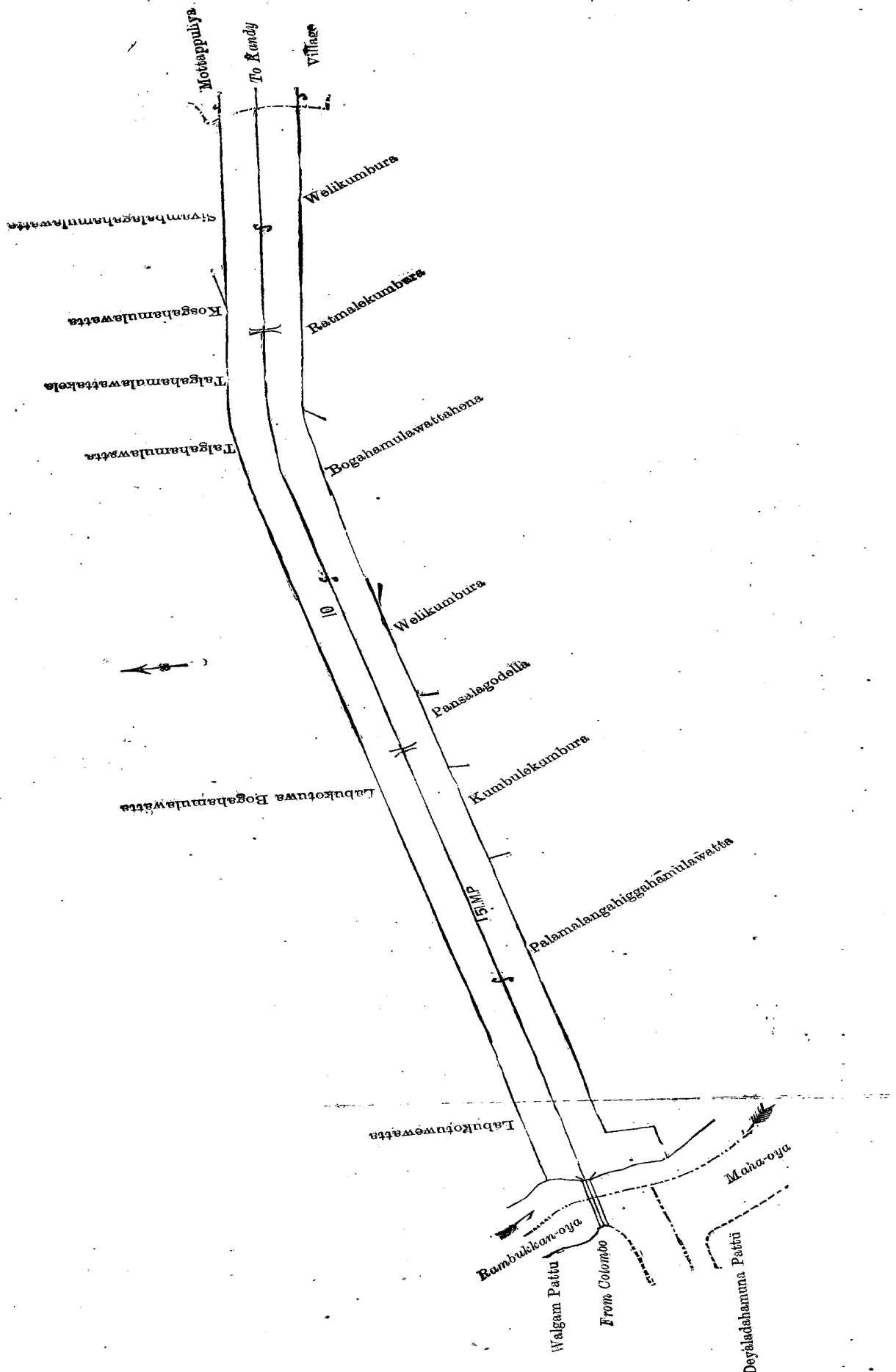
Scale of 8 Chains to an Inch.

J. B. M. RIDOUT,
for Acting Surveyor-General.

III.—Block survey preliminary plan 80. Field sheet O/20/19-27.
Situation: Hinipella village in Kandaboda pattu of the Matara District.

Lot.	Name of Land.	Extent, A. R. P.
35	Paragahadeniya	1 0 2

Field sheet : village plan.

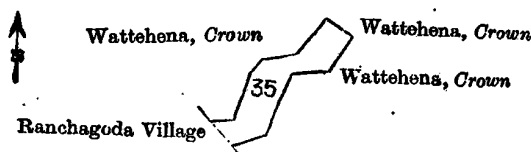


Surveyor-General's Office,
Colombo, January 12, 1911.

Scale of 4 Chains to an Inch.
Kegalla S. O. 1—1911.

A. H. G. DAWSON,
for Surveyor-General.

and bounded as follows : on the north by Wattedehena, Crown ; on the east by Wattedehena, Crown ; on the south by Wattedehena, Crown ; on the west by Ranchagoda village.



Surveyor-General's Office,
Colombo, September 16, 1910.

Scale of 8 Chains to an Inch.

J. B. M. RIDOUT,
for Acting Surveyor-General.

Matara Notice No. 3,991.

Notice under "The Waste Lands Ordinances of 1897, 1899, 1900, and 1903."

TAKE notice that unless within three months from February 17, 1911, the persons, if any, who claim any interest in the lands hereinafter mentioned or in any one or more of such lands appear before the Assistant Government Agent of the Matara District at the Matara Kachcheri and make claim to the said lands or any of them or to some interest therein:

Such Assistant Government Agent, in pursuance of the powers vested in him by "The Waste Lands Ordinances of 1897, 1899, 1900, and 1903," will declare by writing under his hand that the said lands or such of them, as to which no claim has been made, are the property of the Crown.

W. L. KINDERSLEY,
Assistant Government Agent.

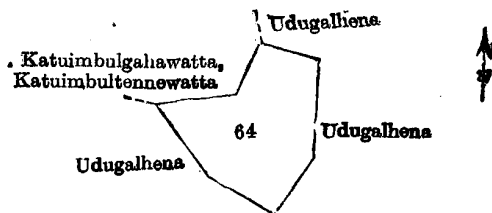
Description of the Lands referred to.

The following lots situated in the village of Mologgamuwa, in the Morawak korale of the Matara District, in the Southern Province, as described in the annexed tracings:—

I.—Block survey preliminary plan 19. Field sheet : B. S. Vandyke O/15/19-27.
Situation : Mologgamuwa village in Morawak korale of Matara District.

Lot.	Name of Land.	Extent, A. R. P.
64	Udagahatennehenawatta	3 0 22

and bounded as follows : on the north by Udagalhena claimed by M. Don Carolis ; on the east by Udagalhena claimed by M. Don Carolis ; on the south by Udagalhena claimed by M. Don Carolis ; on the west by Udagalhena claimed by M. Don Carolis, Katuimbulgahawatta, Katuimbultennehewatta claimed by H. Don Elias and others.



Surveyor-Generals Office,
Colombo, June 8, 1910.

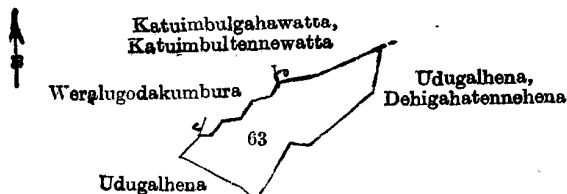
Scale of 8 Chains to an Inch.

J. B. M. RIDOUT,
for Surveyor-General.

II.—Block survey preliminary plan 19. Field sheet : B. S. Vandyke O/15/19-27.
Situation : Mologgamuwa village in Morawak korale of Matara District.

Lot.	Name of Land.	Extent, A. R. P.
63	Weralugodawatta	2 0 27

and bounded as follows : on the north by Weralugodakumbura claimed by H. Don Elias and others, Katuimbulgahawatta, Katuimbultennehewatta claimed by H. Don Elias and others ; on the east by Udagalhena and Dehigahatennehenawatta claimed by M. Don Carolis ; on the south by Udagalhena claimed by M. Don Carolis ; on the west by Udagalhena claimed by M. Don Carolis, Katuimbulgahawatta, Katuimbultennehewatta claimed by H. Don Elias and others.



Surveyor-General's Office,
Colombo, June 8, 1910.

Scale of 8 Chains to an Inch.

J. B. M. RIDOUT,
for Surveyor-General.

III.—Block survey preliminary plan 19. Field sheet : B. S. Vandyke O/15/19-27.
Situation : Mologgamuwa village in Morawak korale of Matara District.

Lot.	Name of Land.	Extent, A. R. P.
71	Malayankattadeniya	0 1 20

and bounded as follows : on the north by Udagalhena claimed by M. Don Carolis ; on the east by Malayankatchena, Crown ; on the south by Malayankatchena, Crown ; on the west by Udagalhena claimed by M. Don Carolis.



Surveyor-General's Office,
Colombo, June 8, 1910.

Scale of 8 Chains to an Inch.

J. B. M. RIDOUT,
for Surveyor-General.

FINAL ORDERS.

Galle S. O. No. 218.

Order under Section 2 of "The Waste Lands Ordinances of 1897, 1899, 1900, and 1903,"
declaring Lands to be Crown Property,

In the matter of the lands commonly called or known as Galgodella (reservation for road), Kohuandalhena (P.P. 1,298/10,405), Ganimekoratuwa and Ganimekoratuwa (P.P. 1,297/10,403 and 10,404), situate in the village of Panangala, in the Hinidum pattu of the Galle District, in the Southern Province, and of "The Waste Lands Ordinances of 1897, 1899, 1900, and 1903."

THE notice required by section 1 of "The Waste Lands Ordinances of 1897, 1899, 1900, and 1903," having been duly published in manner prescribed by that section in respect of the above-named lands (*vide* Notice No. 3,824), and no claim having been made to the said lands or to any interest therein within the period of three months from the date specified in the said notice, I, John Still, Special Officer, appointed under section 28 of the said Ordinances, under and by virtue of the powers vested in me in that behalf by section 2 of the said Ordinances, do hereby on November 16, 1910, order and declare that the said land, as more fully described herein below, situate in the village of Panangala, in the Hinidum pattu of the Galle District, in the Southern Province, and shown as lots 36, 34, 61, and 62 in preliminary plan 488 and in the annexed diagrams, and containing in extent 2 roods and 32 perches, are the property of the Crown.

Description of the Lands referred to.

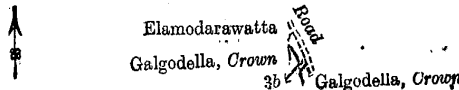
The following lots situated in the village of Panangala, in the Hinidum pattu of the Galle District, in the Southern Province, as described in the annexed diagrams:—

I.—Preliminary plan 488. Field sheet O/13/8-16.

Situation: Panangala village in Hinidum pattu of Galle District.

Lot.	Name of Land.	Extent, A. R. P.
36	Galgodella (reservation for road)	0 0 7

and bounded as follows: on the north and east by a road; on the south by Galgodella declared to be Crown property under the Waste Lands Ordinances; on the west by Galgodella claimed by the Crown, Elamodarawatta claimed by G. Uraneis de Silva.



Surveyor-General's Office,
Colombo, July 12, 1910.

Scale of 8 Chains to an Inch.


J. B. M. RIDOUT,
for Surveyor-General.

II.—Preliminary plan 488. Field sheet O/14/17-25.

Situation: Panangala village in Hinidum pattu of Galle District.

Lot.	Name of Land.	Extent, A. R. P.
34	Kohuandalhena (P. P. 1,298/10,405)	0 0 24

and bounded as follows: on the north and east by T. P. 150,634; on the south by T. P. 121,921, Mahagederawattuyaya claimed by Panangala Liyanage Isan de Silva and others; on the west by a path.



Surveyor-General's Office,
Colombo, February 16, 1910.

Scale of 8 Chains to an Inch.

H. O. BARNARD,
for Surveyor-General.

III.—Preliminary plan 488. Field sheet O/13/8-16.

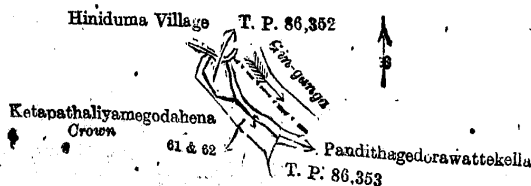
Situation: Panangala village in Hinidum pattu of Galle District.

Lot.	Name of Land.	Extent, A. R. P.
61	Ganimekoratuwa	0 0 13
62	Ganimekoratuwa (P. P. 1,297/10,403 and 10,404)	0 1 28
		0 2 1

and bounded as follows: on the north by the village limit of Hiniduma, T. P. 86,352, the Gin-ganga; on the east by Pandithagederawattakella claimed by Madarasinge Babappu, T. P. 86,353; on the south and west by Ketapathaliyamedagodahena declared to be Crown property under the Waste Lands Ordinances.

November 16, 1910.

JOHN STILL,
Special Officer.



Surveyor-General's Office,
Colombo, July 12, 1910.

Scale of 8 Chains to an Inch.

J. B. M. RIDOUT,
for Surveyor-General.

Hambantota S. O. No. 477.

Order under Section 2 of "The Waste Lands Ordinances of 1897, 1899, 1900, and 1903,"
declaring Lands to be Crown Property.

In the matter the lands commonly called or known as Galagawahenawatta, Godawalagawahenakella, Koswattahenawatta, Galinda-ara-atmagawatta, and Unapanduragawadeniya, situate in the village of Talwatta, in the West Giruwa pattu of the Hambantota District, in the Southern Province, and of "The Waste Lands Ordinances of 1897, 1899, 1900, and 1903."

THE notice required by section 1 of "The Waste Lands Ordinances of 1897, 1899, 1900, and 1903," having been duly published in manner prescribed by that section in respect of the above-named lands (*vide* Notice No. 3,841 and no claim having been made to the said lands or to any interest therein within the period of three months from the date specified in the said notice, I, John Murray Davies, Special Officer appointed under section 28 of the said Ordinances, under and by virtue of the powers vested in me in that behalf by section 2 of the said Ordinances, do hereby on December 9, 1910, order and declare that the said lands, as more fully described herein below, situate in the village of Talwatta, in the West Giruwa pattu of the Hambantota District, in the Southern Province, and shown as lots 1, 6d, 6f, 11d, and 34, in preliminary plan No. 202 and in the annexed diagrams, and containing in extent 2 acres 2 roods and 21 perches, are the property of the Crown.

Description of the Lands referred to.

The following lots situated in the village of Talwatta, in the West Giruwa pattu of the Hambantota District, in the Southern Province, as described in the annexed diagrams:—

I.—Preliminary plan 202. Field sheet : village plan P/11/1-9.

Situation : Talwatta village in West Giruwa pattu of Hambantota District.

Lot.	Name of Land.	Extent, A. R. P.
1	Galagawahenawatta	0 2 21

and bounded as follows: on the north by Galagawawatta declared to be Crown property under the Waste Lands Ordinances Galagawahenyaya, &c., declared to be Crown property under the Waste Lands Ordinances; on the east and south by Galagawahenyaya, &c., declared to be Crown property under the Waste Lands Ordinances; on the west by Galagawawatta declared to be Crown property under the Waste Lands Ordinances.



Surveyor-General's Office,
Colombo, March 8, 1910.

Scale of 8 Chains to an Inch.

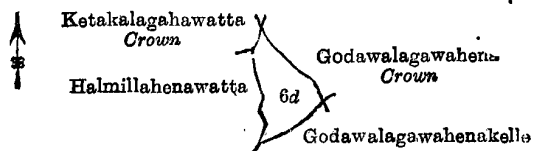
J. B. M. RIDOUT,
for Surveyor-General.

II.—Preliminary plan 202. Field sheet : village plan P/11/1-9.

Situation : Talwatta village in West Giruwa pattu of Hambantota District.

Lot.	Name of Land.	Extent, A. R. P.
6d	Godawalagawahenakella	0 3 20

and bounded as follows: on the north and east by Godawalagawahena declared to be Crown property under the Waste Lands Ordinances; on the south by Godawalagawahenekelle sold by the Crown; on the west by Halmillahenawatta claimed by the Crown; Ketakalagahawatta claimed by the Crown.



Surveyor-General's Office,
Colombo, March 8, 1910.

Scale of 8 Chains to an Inch.


J. B. M. RIDOUT,
for Surveyor-General.

III.—Preliminary plan 202. Field sheet : village plan O/15/8-16.

Situation : Talwatta village in West Giruwa pattu of Hambantota District.

Lot.	Name of Land.	Extent, A. R. P.
6f	Koswattahenawatta	0 1 10

and bounded as follows: on the north by Halmillahenawatta claimed by the Crown; on the east by Koswattahenawatta declared to be Crown property under the Waste Lands Ordinances; on the south and west by Koswattahenawatta declared to be Crown property under the Waste Lands Ordinances.



Surveyor-General's Office,
Colombo, March 8, 1910.

Scale of 8 Chains to an Inch.


J. B. M. RIDOUT,
for Surveyor-General.

IV.—Preliminary plan 202. Field sheet : village plan O/15/8-16.

Situation : Talwatta village in west Giruwa pattu of Hambantota District.

Lot.	Name of Land.	Extent, A. R. P.
11d	Galinda-ara-atmagawatta	0 1 0

and bounded as follows: on the north by Pindeniya claimed by Kudage Abaran and others; on the east, south, and west by Puswelketiyahena claimed by the Crown.



Surveyor-General's Office, Colombo, March 8, 1910. Scale of 8 Chains to an Inch. J. B. M. RIDOUT,
for Surveyor-General.


V.—Preliminary plan 202. Field sheet : village plan O/15/7-8, 15-16, &c.
 Situation : Talwatta village in West Giruwa pattu of Hambantota District.

Lot.	Name of Land.	Extent, A. R. P
34	Unapanduragawadeniya	0 2 10

and bounded as follows : on the north by Katuhena declared to be Crown property under the Waste Lands Ordinances ; on the east by Aragawawatta claimed by K. Ranhamy and others, Aragawakella claimed by Crown ; on the south by Aragawawatta granted at half-improved value ; on the west by the village limit of Daramitiara.

December 9, 1910.

J. M. DAVIES,
Special Officer.



Surveyor-General's Office, Colombo, July 27 1909. Scale of 8 Chains to an Inch. J. B. M. RIDOUT,
for Surveyor-General.

Hambantota S. O. No. 478.

Order under Section 2 of "The Waste Lands Ordinances of 1897, 1899, 1900, and 1903," declaring Land to be Crown Property.

In the matter of the land commonly called or known as Siyambalagahawatta, situate in the village of Kattakaduwa, in the West Giruwa pattu of the Hambantota District, in the Southern Province, and of "The Waste Lands Ordinances of 1897, 1899, 1900, and 1903."

THE notice required by section 1 of "The Waste Lands Ordinances of 1897, 1899, 1900, and 1903," having been duly published in manner prescribed by that section in respect of the above-named land (*vide* Notice No. 3,850), and no claim having been made to the said land or to any interest therein within the period of three months from the date specified in the said notice, I, Howard Orme Fox, Special Officer appointed under section 28 of the said Ordinances, under and by virtue of the powers vested in me in that behalf by section 2 of the said Ordinances, do hereby on December 9, 1910, order and declare that the said land, as more fully described herein below, situate in the village of Kattakaduwa, in the West Giruwa pattu of the Hambantota District, in the Southern Province, and shown as lot 12 in preliminary plan 329 and in the annexed diagram, and containing in extent 1 rood and 32 perches, is the property of the Crown.

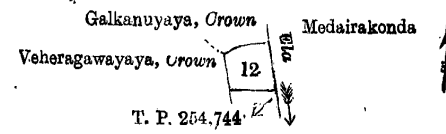
Description of the Land referred to.

The land commonly called or known as Siyambalagahawatta, situated in the village of Kattakaduwa, in the West Giruwa pattu of the Hambantota District, in the Southern Province, containing in extent 1 rood and 32 perches, shown as lot 12 in preliminary plan 329, and in the annexed diagram, and bounded as follows : on the north by Galkanuyaya declared to be Crown property under the Waste Lands Ordinances ; on the east by an ela (Medairakonda claimed by Wickramasinha of Tangalla and others) ; on the south by T. P. 254,744 ; on the west by Weheragawayaya declared to be Crown property under the Waste Lands Ordinances.

Field sheet : Village plan P/16/23/24, 31/32 and P/16/39/40, 47/48.

December 9, 1910.

H. O. FOX,
Special Officer.



Surveyor-General's Office, Colombo, March 31, 1910. Scale of 8 Chains to an Inch. J. B. M. RIDOUT,
for Surveyor-General.

Kurunegala S. O. No. 271.

Order under Section 4, Sub-section (1), of "The Waste Lands Ordinances of 1897, 1899, 1900, and 1903."

In the matter of the land commonly called or known as Tiriwanagalgodehena, situate in the village of Ihala Medagoda, in the Dambadeni Udukaha Korale West of the Dambadeni hatpattu of the Kurunegala District, in the North-Western Province, and of "The Waste Lands Ordinances of 1897, 1899, 1900, and 1903."

WHEREAS in pursuance of section 1 of the said Ordinances it was duly declared and notified on March 11, 1910, that if no claim to the land commonly called or known as Tiriwanagalgodehena, situate in the village of Ihala Medagoda, in the Dambadeni Udukaha Korale West of the Dambadeni hatpattu of the Kurunegala District, in the North-Western Province, containing in extent 2 acres and 5 perches, and shown as lot 2r in preliminary plan 220, and in the annexed

diagram, was made to John Murray Davies, Special Officer appointed under section 28 of the said Ordinances, within the period of three months from the date specified in the said notice, such land would be declared the property of the Crown, and dealt with on account of the Crown (*vide* Notice No. 3,725):

And whereas Kotagedarayalage Tikiri Appu Naide made claim thereto, and I, John Murray Davies, Special Officer appointed under section 28 of the said Ordinances, made due inquiry into such claim, and whereas the said claimant and I came to an agreement in writing dated August 28, 1910, concerning the said land, under section 4, sub-section (1), of the said Ordinances, whereby it was agreed that Palugolla Wedanaidelage Punchi Menika Nachchire should be declared the purchaser of the said land upon payment on or before October 28, 1910, to the Settlement Officer of a sum of Rupees Thirty-three and Cents Fifty (Rs. 33·50), as the purchase amount of the said land, and whereas said amount has been duly paid by the said claimant Palugolla Wedanaidelage Punchi Menika Nachchire, is hereby, in pursuance of the agreement afore-mentioned, declared to be the purchaser of the said land, as more fully described below.

Description of the Land referred to.

The following lot situate in the village of Ihala Medegoda, in the Dambadeni Udukaha Korale West of the Dambadeni hatpattu of the Kurunegala District, in the North-Western Province, as described in the annexed diagram:—

Preliminary plan 220. Field sheet I/18/3-11.

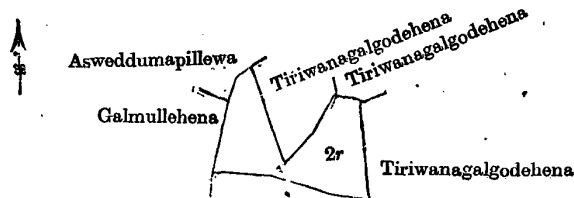
Situation: Ihala Medagoda village in Dambadeni Udukaha Korale West of Kurunegala District, in the North-Western Province.

Lot.	Name of Land.	Extent, A. R. P.
2r	Tiriwanagalgodehena	2 0 5

and bounded as follows: on the north by Tiriwanagalgodehena sold by Crown to Palugolle Wedanaidelage Punchi Menika Nachchire; on the east and south by Tiriwanagalgodehena claimed by Godakuruwe Mohottalalage Banda (*ex*-Arachchi); on the west by Galmullehena sold by the Crown to Godakuruwe Setunge Mudiyansele Ukku Banda, Asweddumapillewa sold by Crown to Palugolle Wedanaidelage Punchi Menika Nachchire.

December 2, 1910.

J. M. DAVIES,
Special Officer.



Surveyor-General's Office,
Colombo, February 14, 1910.

Scale of 8 Chains to an Inch.

J. B. M. RIDOUT,
for Surveyor-General.

Kurunegala S. O. No. 272.

Order under Section 2 of "The Waste Lands Ordinances of 1897, 1899, 1900, and 1903," declaring Lands to be Crown Property.

In the matter of the lands commonly called or known as Path, Road; Talgahamulaganpara (road), Road, Etambaghamulapara (road), Tuttiripitiyamukalana (reservation), situate in the village of Iriyagolla, in the Meda Pattu Korale West of the Katugampola hatpattu of the Kurunegala District, in the North-Western Province, and of "The Waste Lands Ordinances of 1897, 1899, 1900, and 1903."

THE notice required by section 1 of "The Waste Lands Ordinances of 1897, 1899, 1900, and 1903," having been duly published in manner prescribed by that section in respect of the above-named lands (*vide* Notice No. 3,804), and no claim having been made to the said lands or to any interest therein within the period of three months from the date specified in the said notice, I, John Murray Davies, Special Officer appointed under section 28 of the said Ordinances, under and by virtue of the powers vested in me in that behalf by section 2 of the said Ordinances, do hereby on November 24, 1910, order and declare that the said lands, as more fully described herein below, situate in the village of Iriyagolla, in the Meda Pattu Korale West of the Katugampola hatpattu of the Kurunegala District, in the North-Western Province, and shown as lots 23e, 23j, 29j, 30b, 30aj, 52½ in preliminary plan 300 and in the annexed diagrams, and containing in extent 1 acre 1 rood and 33 perches, are the property of the Crown.

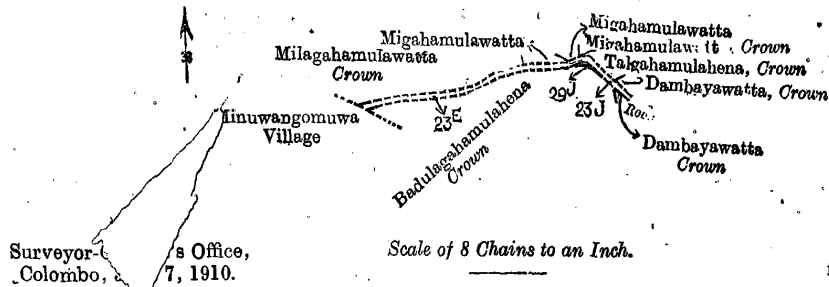
Description of the Lands referred to.

The following lots situated in the village of Iriyagolla, in the Meda Pattu Korale West of the Katugampola hatpattu of the Kurunegala District, in the North-Western Province, as described in the annexed diagrams:—

I.—Preliminary plan 300. Field sheet: village plan I/17/5-6, 13-14, I/17/21-22, 29-30, &c.
Situation: Iriyagolla village in Meda Pattu West Korale of Kurunegala District.

Lot.	Name of Land.	Extent, A. R. P.
23e	Path	0 1 10
23j	Road	0 0 2
29j	Talgahamulaganpara (road)	0 0 11
		0 1 23

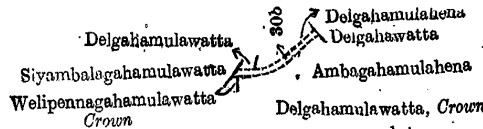
and bounded as follows: on the north by Milagahamulawatta claimed by the Crown, Migahamulawatta claimed by Singhappuhamy Arachchi, Migahamulawatta claimed by Imia Mudiyansele Singappu, Migahamulawatta claimed by the Crown, Talgahamulawatta claimed by the Crown; on the east by Dambayawatta claimed by the Crown; on the south by Badulaghamulawatta claimed by the Crown; on the west by the village limit of Minuwangomuwa.



II.—Preliminary plan 300. Field sheet : village plan I/17/5-6, 13-14, I/17/21-22, 29-30, &c.
 Situation : Iriyagolla village in Meda Pattu West Korale of Kurunegala District.

Lot.	Name of Land.	Extent, A. R. P.
30b	Road	0 0 14

and bounded as follows : on the north by Delgahamulawatta sold by the Crown, Delgahamulawatta sold by the Crown ; on the east by Delgahawatta claimed by E. M. Ranhamy and others ; on the south by Ambagahamulawatta claimed by the Crown and now sold by the Crown, Delgahamulawatta claimed by the Crown, Welipennagahamulawatta claimed by the Crown ; on the west by Siyambalagahamulawatta claimed by Manelhamy Vedarala and others.



Surveyor-General's Office,
 Colombo, June 7, 1910.


Scale of 8 Chains to an Inch.

J. B. M. RIDOUT,
 for Surveyor-General.

III.—Preliminary plan 300. Field sheet : village plan I/17/5-6, 13-14, I/17/21-22, 29-30, &c.
 Situation : Iriyagolla village in Meda Pattu West Korale of Kurunegala District.

Lot.	Name of Land.	Extent, A. R. P.
30aj	Etambagahamulapara (road)	0 0 10

and bounded as follows : on the north by Kaluthanteriyakumburawatta claimed by the Crown, and now sold by the Crown, Migahamulawatta claimed by the Crown, and now sold by the Crown ; on the east by Galagawahena claimed by the Crown ; on the south by Galagawahena claimed by the Crown, Galagawawatta claimed by the Crown ; on the west by Kaluthanteriyakumburawatta claimed by the Crown.



Surveyor-General's Office,
 Colombo, June 7, 1910.

Scale of 8 Chains to an Inch.

J. B. M. RIDOUT,
 for Surveyor-General.

IV.—Preliminary plan 300. Field sheet : village plan I/17/5-6, 13-14, I/17/21-22, 29-30, &c.
 Situation : Iriyagolla village in Meda Pattu West Korale of Kurunegala District.

Lot.	Name of Land.	Extent, A. R. P.
52½	Tuttiripitiyamukalana (reservation)	0 3 26

and bounded as follows : on the north by the village limit of Werlugamuwa ; on the east by the road from Dandugamuwa to Pannala ; on the south by Kahatagahapitiya (reservation) claimed by Mr. de Soyza ; on the west by T. P. 175,861.

November 24, 1910.

J. M. DAVIES,
 Special Officer.

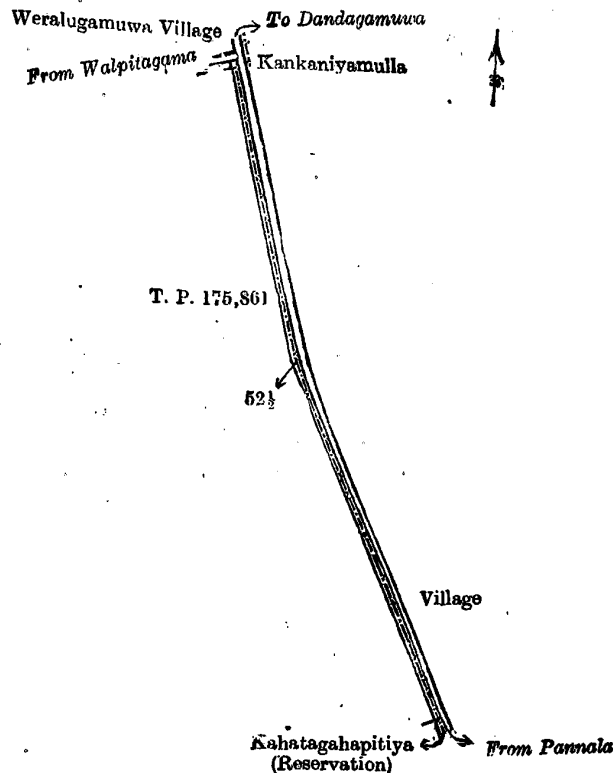
[For Diagram see page 107.]

Kurunegala S. O. No. 273.

Order under Section 2 of "The Waste Lands Ordinances of 1897, 1899, 1900, and 1903,"
 declaring Land to be Crown Property.

In the matter of the land commonly called or known as Galgodahena (road reservation), situate in the village of Alupothagama, in the Kudagalboda Egoda korale of the Weudawili hatpattu of the Kurunegala District, in the North-Western Province, and of "The Waste Lands Ordinances of 1897, 1899, 1900, and 1903."

THE notice required by section 1 of "The Waste Lands Ordinances of 1897, 1899, 1900, and 1903," having been duly published in manner prescribed by that section in respect of the above-named land (*vide* Notice No. 3,842), and no claim having been made to the said land or to any interest therein within the period of three months from the date specified in the said notice, I, Howard Orme Fox, Special Officer appointed under section 23 of the said Ordinances, under and by virtue of the powers vested in me in that behalf by section 2 of the said Ordinances, do hereby on December 19, 1910, order and declare that the said land, as more fully described herein below, situate in the village of Alupothagama, in the Kudagalboda Egoda korale of the Weudawili hatpattu of the Kurunegala District, in the North-Western Province, and shown as lot 8a in preliminary plan 95 and in the annexed diagram, and containing in extent 1 rood, is the property of the Crown.



Surveyor-General's Office,
Colombo, June 7, 1910.

Scale of 8 Chains to an Inch.

J. B. M. RIDOUT,
for Surveyor-General.

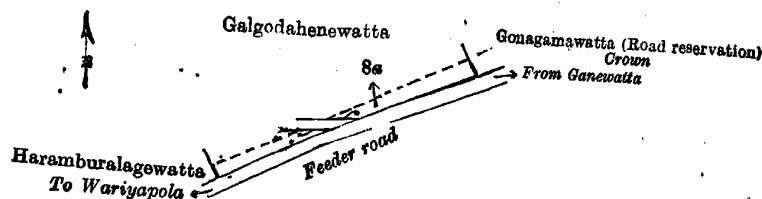
Description of the Land referred to.

The land commonly called or known as Galgodahena (road reservation), situate in the village of Alupothagama, in the Kudagalboda Egoda korale of the Weudawili hatpattu of the Kurunegala District, in the North-Western Province, containing in extent 1 rood, shown as lot 8a in preliminary plan 95, and in the annexed diagram, and bounded as follows: on the north by Galgodahenewatta sold by the Crown; on the east by Gonagamawatta (road reservation) claimed by the Crown; on the south by the road from Ganewatta to Wariyapola; on the west by Haramburalagewatta admitted to be private property.

December 19, 1910.

H. O. Fox,
Special Officer.

Field sheet I/8/39-40.



Surveyor-General's Office,
Colombo, June 30, 1910.

Scale of 4 Chains to an Inch.

J. B. M. RIDOUT,
for Surveyor-General.

Anuradhapura S. O. No. 639.

Order under Section 2 of "The Waste Lands Ordinances of 1897, 1899, 1900, and 1903,"
declaring Lands to be Crown Property.

In the matter of the lands commonly called or known as Periyakunchikulamyarkadu, Athiyadivalavu, Palaiyadivalavu, Addupaddi, &c., situate in the village of Periyakunchikulam, in the Wilachchiya korale of the Nuwaragam palata, in the North-Central Province, and of the "The Waste Lands Ordinances of 1897, 1899, 1900, and 1903."

THE notice required by section 1 of "The Waste Lands Ordinances of 1897, 1899, 1900, and 1903," having been duly published in manner prescribed by that section in respect of the above-named lands (*vide* Notice No. 3,838), and no claim having been made to the said lands or to any interest therein within the period of three months from the date specified in the said notice, I, John Still, Special Officer appointed under section 28 of the said Ordinances, under and by virtue of the powers vested in me in that behalf by section 2 of the said Ordinances, do hereby on December 10, 1910, order and declare that the said lands, as more fully described herein below, situate in the village of Periyakunchikulam, in the Wilachchiya korale of the Nuwaragam palata, in the North-Central Province, and shown as lots 49, 49aj, 49ajj, 49ak, 49al, 49aj, 49ak, 49al, 49am, 50, 51a, 73, 73b, 74, 75, 76, 84, 85, 85a, 86, 87, 95, 96a, 97a, 98, 102a, 107a, 108, 109, 110, 111, and 106 in topographical plan 2, and in the annexed diagrams, and containing in extent 31 acres 3 roods and 7 1/2 perches are the property of the Crown.

Description of the Lands referred to.

The following lots situated in the village of Periyakunchikulam, in the Wilachchiya korale of the Nuwaragam palata, in the North-Central Province, as described in the annexed diagrams:—

I.—Topographical plan 2.

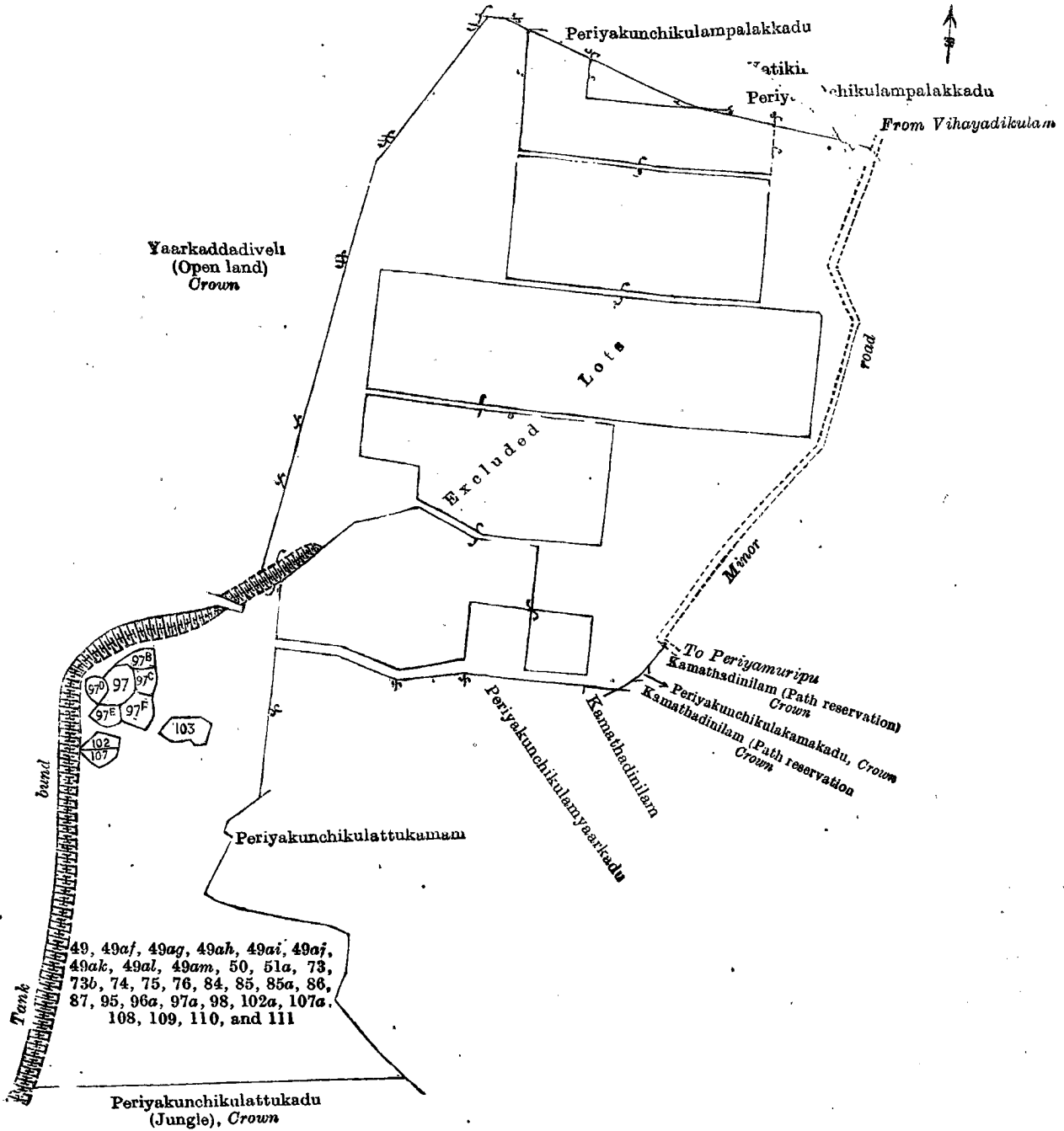
Situation: Periyakunchikulam village in Wilachchiya korale of Nuwaragam palata.

Lot.	Name of Land.	Extent, A. R. P.	Lot.	Name of Land.	Extent, A. R. P.
49	Periyakunchikulamyaarkadu	7 2 18	85	Klunukombivalavu	0 0 8
49af	Do.	0 0 18	85a	Do.	0 0 1
49ag	Doitu	0 0 31	86	Pukaiyilaitoddam	0 0 1
49ah	Do.	0 0 30	87	Addupaddi	0 0 1½
49ai	Do.	0 0 18	95	Madupaddi	0 0 2
49aj	Do.	0 2 0	96a	Turatiyadivalavu	0 0 2
49ak	Do.	0 0 1	97a	Kulathodithoddam	0 0 7
49al	Do.	0 0 2½	98	Pukaiyilaitoddam	0 0 9
49am	Do.	0 0 1	102a	Kulathadithoddam	0 0 3
50	Athiyadivalavu	0 0 1	107a	Do.	0 0 0½
51a	Do.	0 0 1	108	Kulakkaduthundu	0 3 0
73	Palaiyadivalavu	0 0 2	109	Kulathadithoddam	0 0 1
73b	Do.	0 0 2	110	Periyakunchikulattuyaarkadu	2 3 31
74	Athiyadivalavu	0 0 9	111	Do.	0 3 34
75	Addupaddi	0 0 1			
76	Do.	0 0 2			13 3 4½
84	Ponnaraiyadivalavu	0 0 6			

and bounded as follows: on the north by Yaarkaddaveli (open land) declared to be Crown property under the Waste Lands Ordinances, Periyakunchikulampalakkadu sold by the Crown; on the east by the road from Vihayadikulam to Periyamurippu, Kamathadinilam (path reservation) declared to be Crown property under the Waste Lands Ordinances, Periyakunchikulamyaarkadu declared to be Crown property under the Waste Lands Ordinances, Kamathadinilam (path reservation) declared to be Crown property under the Waste Lands Ordinances, Kamathadinilam sold by the Crown, Periyakunchikulamyaarkadu sold by the Crown, Periyakunchikulattukamam claimed by Anthony Puchi Vidane and others; on the south by Periyakunchikulattukadu (jungle) declared to be Crown property under the Waste Lands Ordinances; on the west by a tank bund, Yaarkaddaveli (open land) declared to be Crown property under the Waste Lands Ordinances.

NOTE.—The following lots lying within the above boundaries are excluded from this order, and their aggregate acreage of 10 acres 1 rood and 30½ perches is not included in the acreage of 13 acres, 3 roods and 4½ perches given above:—

Lot.	Name of Land.	Extent, A. R. P.	Lot.	Name of Land.	Extent, A. R. P.
49a	Periyakunchikulamyaarkadu	0 0 28	65	Attiyadivalavu	0 0 25
49b	Do.	0 0 28	65a	Do.	0 0 1
49c	Do.	0 1 28	65b	Do.	0 0 3
49d	Do.	0 0 34	66	Madupaddi	0 0 3
49e	Do.	0 1 22	67	Addupaddi	0 0 0½
49f	Do.	0 0 38	67a	Do.	0 0 0½
49g	Do.	0 0 34	68	Pukaiyilaitoddam	0 0 1½
49h	Do.	0 1 0	68a	Do.	0 0 0½
49i	Do.	0 1 22	69	Kettukenivalavu	0 0 11
49j	Do.	0 1 0	69a	Do.	0 0 2
49k	Do.	0 0 34	70	Maddupaddi	0 0 2
49l	Do.	0 0 33	71	Do.	0 0 2
49m	Do.	0 2 18½	72	Kuruntodivalavu	0 0 21
49n	Do.	0 0 36½	73a	Palaiyadivalavu	0 0 7
49o	Do.	0 0 15	74a	Attayadivalavu	0 0 3
49p	Do.	0 0 34½	77	Vidataladivalavu	0 0 8
49q	Do.	0 2 0	78	Pukaiyilaitoddam	0 0 1
49r	Do.	0 2 0	79	Addupaddi	0 0 1
49s	Do.	0 1 27½	80	Pukaiyilaitoddam	0 0 4
49t	Do.	0 1 29	81	Do.	0 0 4
49u	Do.	0 0 19	82	Murunkaiyodi	0 0 11
49v	Do.	0 3 2	83	Addupaddi	0 0 1
49w	Do.	0 2 2	87a	Do.	0 0 0.5
49x	Do.	0 0 25½	88	Maddupaddi	0 0 1
49y	Do.	0 1 0	89	Pukaiyilaitoddam	0 0 2.5
49z	Do.	0 1 7	89a	Do.	0 0 0.5
49aa	Do.	0 0 23	90	Vempadivalavu	0 0 13
50a	Athiyadivalavu	0 0 11	91	Pukaiyilaitoddam	0 0 1
51	Do.	0 0 13	91a	Do.	0 0 5
52	Do.	0 0 15	92	Madupaddi	0 0 1
52a	Do.	0 0 2	93	Addupaddi	0 0 1
53	Kenukombiyadivalavu	0 0 6	94	Vempadivalavu	0 0 18
54	Addupaddi	0 0 1	95	Maddupaddi	0 0 1
55	Athiyadivalavu	0 0 14	96	Turatiyadivalavu	0 0 14
56	Madupaddi	0 0 3	97	Kulathodithoddam	0 0 11
57	Kuruntadivalavu	0 0 6	97b	Do.	0 0 6
58	Muttaiyadivalavu	0 0 6	97c	Do.	0 0 5
58a	Do.	0 0 1	97d	Do.	0 0 2
59	Maddupaddi	0 0 1	97e	Do.	0 0 3
60	Addupaddi	0 0 1	97f	Do.	0 0 9
61	Tavitichivalavu	0 0 15	102	Do.	0 0 10
62	Pukaiyilaitoddam	0 0 4	103	Pukaiyilaitoddam	0 0 10
62a	Do.	0 0 2	107	Kulathadithoddam	0 0 3.5
63	Addupaddi	0 0 1			
64	Do.	0 0 0½			
64a	Do.	0 0 0½			10 1 30½



Surveyor-General's Office,
Colombo, July 20, 1910.

Scale of 4 Chains to an Inch.

J. B. M. RIDOUT,
for Acting Surveyor-General.

II.—Topographical plan 2. Field sheet C/18/18.

Situation : Periyakunchikulam village in Wilachchiya korale of Nuwaragám palata.

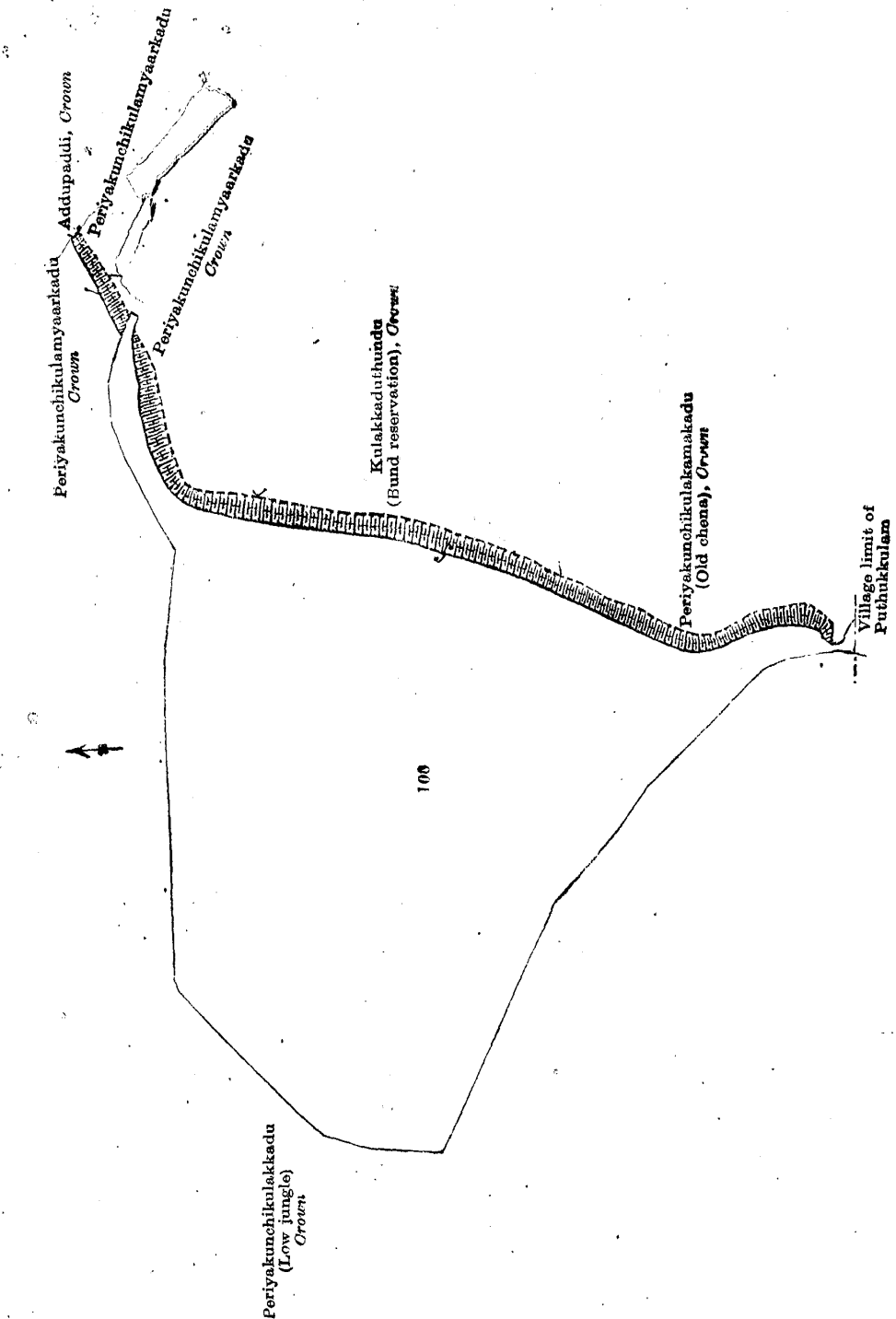
Lot.	Name of Land.	Extent, A. R. P.
106	Periyakunchikulam (tank)	.. 18 0 3

and bounded as follows : on the north by Periyakunchikulakkadu (low jungle) declared to be Crown property under the Waste Lands Ordinances, Periyakunchikulamyaarkadu claimed by the Crown, Addupaddi claimed by the Crown ; on the east by Periyakunchikulamyaarkadu sold by the Crown, Periyakunchikulamyaarkadu claimed by the Crown, Kulakkaduthundu (bund reservation) claimed by the Crown, Periyakunchikulakamakadu (old chena) declared to be Crown property under the Waste Lands Ordinances ; on the south by the village limit of Puthukkulam ; on the west by Periyakunchikulakkadu (low jungle) declared to be Crown property under the Waste Lands Ordinances.

December 10, 1910.

JOHN STILL,
Special Officer.

D 4



Surveyor-General's Office,
Colombo, July 20, 1910.

Scale of 4 Chains to an Inch.

J. B. M. RIDOUT,
for Acting Surveyor-General.

Uva S. O. No. 1,383.

Order under Section 4, Sub-section (1), of "The Waste Lands Ordinances of 1897, 1899, 1900, and 1903,"
declaring Land to be Crown Property.

In the matter of the land commonly called or known as Beddekumburehena, situate in the village of Wedigune, in the Rilpola korale of the Yatikinda division, in the Province of Uva, and of "The Waste Lands Ordinances of 1897, 1899, 1900, and 1903."

WHEREAS in pursuance of section 1 of the said Ordinances it was duly notified on December 17, 1909, that if no claim to the land commonly called or known as Beddekumburehena, situate in the village of Wedigune, in the Rilpola korale of the Yatikinda division, in the Province of Uva, containing in extent 20 acres and 29 perches, shown as lot 18 in preliminary plan No. 170, and in the annexed diagram, was made to John Murray Davies, Special Officer appointed under section 28 of the said Ordinances, within the period of three months from the date specified in such notice, such land would be declared the property of the Crown, and dealt with on account of the Crown (*vide* Notice No. 3,656):

And whereas Beddekumburegedara Abesekara Patabendige Punchi Naide of Wedigune made claim thereto, and whereas the said claimant has withdrawn his claim to the said land, I, John Murray Davies, Special Officer appointed

under section 28 of the said Ordinances, under and by virtue of the powers vested in me in that behalf by section 4 of the said Ordinances, do hereby on December 2, 1910, order and declare under section 4, sub-section (1), of the said Ordinances, that the said land, as more fully described herein below, is the property of the Crown.

Description of the Land referred to.

The following lot situated in the village of Wedigune, in the Rilpola korale of the Yatikinda division, in the Province of Uva, as described in the annexed diagram:—

Preliminary plan 170. Field sheet M/7/40-48, and 7/56-64.

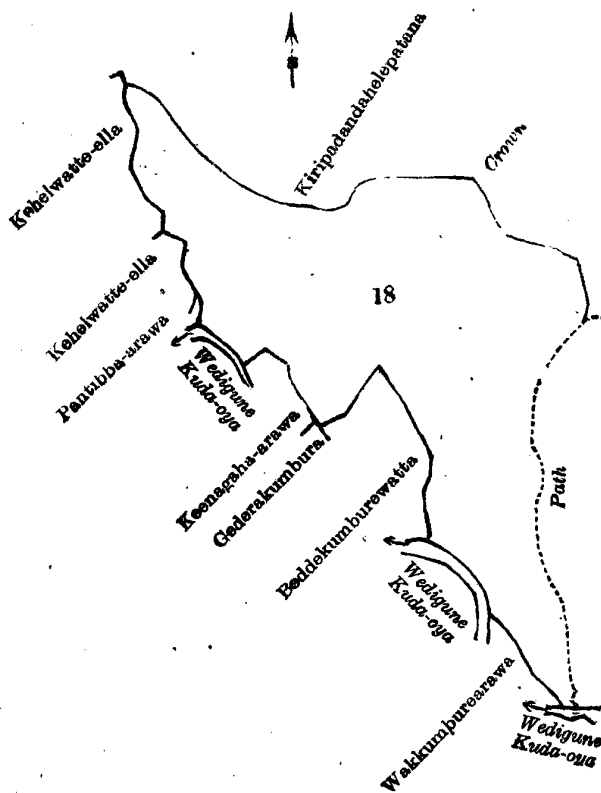
Situation: Wedigune village in Rilpola korale of Badulla District.

Lot.	Name of Land.	Extent. A. R. P.
18	Beddakumburehena	20 0 29

and bounded as follows: on the north by Kiripadandahelapatana declared the property of the Crown under the Waste Lands Ordinances; on the east by Kiripadandahelapatana declared the property of the Crown under the Waste Lands Ordinances, a path; on the south by the Wedigunekuda-oya, Wakkumburearawa claimed by Telbedda estate, the Wedigune Kuda-oya; on the west by Beddekumburewatta claimed by Menik Appu, Gedarakumbura claimed by Weddekumbure Sende Naide and others, Keenagaha-arawa claimed by Mr. Beattie, the Wedigune Kuda-oya, Pantibba-arawa claimed by Mr. Beattie, now sold by the Crown, Kehelwatte-ella claimed by ditto and sold by the Crown.

December 2, 1910.

J. M. DAVIES,
Special Officer.



Surveyor-General's Office,
Colombo, April 8, 1909.

Scale of 8 Chains to an Inch.

J. B. M. RIDOUT,
for Acting Surveyor-General.

Uva S. O. No. 1,384.

Order under Section 4, Sub-section (1), of "The Waste Lands Ordinances of 1897, 1899, 1900, and 1903," declaring Land to be Crown Property.

In the matter of the land commonly called or known as road reservation, situate in the village of Wedigune, in the Rilpola korale of the Yatikinda division, in the Province of Uva, and of "The Waste Lands Ordinances of 1897, 1899, 1900, and 1903."

WHEREAS in pursuance of section 1 of the said Ordinances it was duly notified on December 17, 1909, that if no claim to the land commonly called or known as road reservation, situate in the village of Wedigune, in the Rilpola korale of the Yatikinda division, in the Province of Uva, containing in extent 1 rood and 22 perches and shown as lot 2w3 in preliminary plan 170 and in the annexed diagram, was made to John Murray Davies, Special Officer appointed under section 28 of the said Ordinances, within the period of three months from the date specified in such notice, such land would be declared the property of the Crown, and dealt with on account of the Crown (*vide* Notice No. 3,656):

And whereas Liyanage Allis Appuhamy of Debedde made claim thereto, and whereas the said claimant has withdrawn his claim to the said land, I, John Murray Davies, Special Officer appointed under section 28 of the said Ordinances, under and by virtue of the powers vested in me in that behalf by section 4 of the said Ordinances, do hereby on December 2, 1910, order and declare under section 4, sub-section (1), of the said Ordinances, that the said land, as more fully described herein below, is the property of the Crown.

Description of the Land referred to.

The following lot situated in the village of Wedigune, in the Rilpola korale of the Yatikinda division, in the Province of Uva, as described in the annexed diagram :—

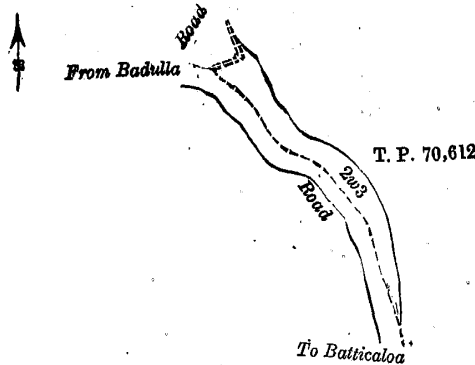
Preliminary plan 170. Field sheet : Village plan, section IV., M/8/49-57 and M/8/50-58.
 Situation : Wedigune village in Rilpola korale of Yatikinda division of Badulla District.

Lot.	Name of Land.	Extent, A. R. P.
2w3	Road reservation	0 1 22

and bounded as follows : on the north by a road, T. P. 70,612; on the east by T. P. 70,612; on the south and west by the road from Batticaloa to Badulla.

December 2, 1910.

J. M. DAVIES,
 Special Officer.



Scale of 4 Chains to an Inch.

Surveyor-General's Office,
 Colombo, November 23, 1909.

J. B. M. RIDOUT,
 for Surveyor-General.

Uva S. O. No. 1,385.

Order under Section 4, Sub-section (1), of "The Waste Lands Ordinances of 1897, 1899, 1900, and 1903," declaring Land to be Crown Property.

In the matter of the land commonly called or known as road reservation, situate in the village of Wedigune, in the Rilpola korale of the Yatikinda division, in the Province of Uva, and of "The Waste Lands Ordinances of 1897, 1899, 1900, and 1903."

WHEREAS in pursuance of section 1 of the said Ordinances it was duly notified on December 17, 1909, that if no claim to the land commonly called or known as road reservation, situate in the village of Wedigune, in the Rilpola korale of the Yatikinda division, in the Province of Uva, containing in extent 3 perches, and shown as lot 2w7 in preliminary plan 170 and in the annexed diagram, was made to John Murray Davies, Special Officer appointed under section 28 of the said Ordinances, within the period of three months from the date specified in such notice, such land would be declared the property of the Crown, and dealt with on account of the Crown (*vide* Notice No. 3,656) :

And whereas (1) Kavanna Periyasamy Pillai of Debedde and (2) Liyanage Allis Appuhamy made claim thereto; and whereas the said claimants have withdrawn their claim to the said land I, John Murray Davies, Special Officer appointed under section 28 of the said Ordinances, under and by virtue of the powers vested in me in that behalf by section 4 of the said Ordinances, do hereby on December 2, 1910, order and declare under section 4, sub-section (1), of the said Ordinances, that the said land, as more fully described herein below, is the property of the Crown.

Description of the Land referred to.

The following lot situated in the village of Wedigune, in the Rilpola korale of the Yatikinda division, in the Province of Uva, as described in the annexed diagram :—

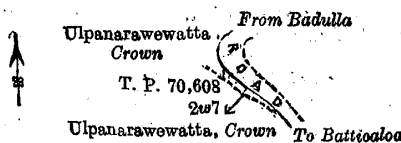
Preliminary plan 170. Field sheet : Village plan, M/8/49-50, 57-58.
 Situation : Wedigune village in Rilpola korale of the Yatikinda division.

Lot.	Name of Land.	Extent, A. R. P.
2w7	Road reservation	0 0 3

and bounded as follows : on the north by the high road from Badulla to Batticaloa; on the east by Ulpanarawewatta belonging to the Crown; on the south by T. P. 70,608; and on the west by Ulpanarawewatta belonging to the Crown.

December 2, 1910.

J. M. DAVIES,
 Special Officer.



Scale of 4 Chains to an Inch.

Surveyor-General's Office,
 Colombo, December 8, 1910.

A. H. G. DAWSON,
 for Surveyor-General.

Uva S. O. No. 1,386.

Order under Section 4, Sub-section (1), of "The Waste Lands Ordinances of 1897, 1899, 1900, and 1903,"
declaring Land to be Crown Property.

In the matter of the land commonly called or known as Ulpanarawewatta, situate in the village of Wedigune, in the Rilpola korale of the Yatikinda division, in the Province of Uva, and of "The Waste Lands Ordinances of 1897, 1899, 1900, and 1903."

WHEREAS in pursuance of section 1 of the said Ordinances it was duly notified on December 17, 1909, that if no claim to the land commonly called or known as Ulpanarawewatta, situate in the village of Wedigune, in the Rilpola korale of the Yatikinda division, in the Province of Uva, containing in extent 4 perches and shown as lot 2w11 in preliminary plan 170 and in the annexed diagram, was made to John Murray Davies, Special Officer appointed under section 28 of the said Ordinances, within the period of three months from the date specified in such notice, such land would be declared the property of the Crown, and dealt with on account of the Crown (*vide* Notice No. 3,656):

And whereas Sinnakandu Kankany made claim thereto, and whereas the said claimant is dead; and whereas his son Sinnakandu Kankany Velleyan, as administrator of the estate of his said father, has withdrawn claim to the said land, I, John Murray Davies, Special Officer appointed under section 28 of the said Ordinances, under and by virtue of the powers vested in me in that behalf by section 4 of the said Ordinances, do hereby on December 2, 1910, order and declare under section 4, sub-section (1), of the said Ordinances, that the said land, as more fully described herein below, is the property of the Crown.

Description of the Land referred to.

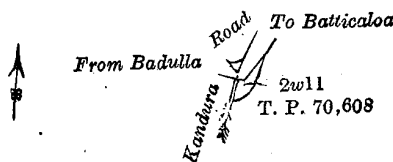
The following lot situated in the village of Wedigune, in the Rilpola korale of the Yatikinda division, in the Province of Uva, as described in the annexed diagram:—

Preliminary plan 170. Field sheet: Village plan, section IV., M/8/49-57 and M/8/50-58.
Situation: Wedigune village in Rilpola korale of Yatikinda division of Badulla District.

Lot.	Name of Land.	Extent, A. R. P.
2w11	Ulpanarawewatta	0 0 4

and bounded as follows: on the north by the high road from Badulla to Batticaloa; on the east and south by T. P. 70,608 on the west by a kandura.

December 2, 1910.

J. M. DAVIES,
Special Officer.

Scale of 4 Chains to an Inch.

Surveyor-General's Office,
Colombo, November 23, 1909.J. B. M. RIDOUT,
for Surveyor-General.

Ratnapura S. O. No. 18.

Order under Section 4, Sub-section (1), of "The Waste Lands Ordinances of 1897, 1899, 1900, and 1903,"
admitting Lands to be Private Property.

In the matter of the lands commonly called or known as Peelaudadeniyahena and Watawalahena, situate in the village of Niriella, in the Nawadun korale of the Ratnapura District, in the Province of Sabaragamuwa, and of "The Waste Lands Ordinances of 1897, 1899, 1900, and 1903."

WHEREAS in pursuance of section 1 of the said Ordinances it was duly notified on September 4, 1908, that if no claim to the land commonly called or known as Peelaudadeniyahena and Watawalahena, situate in the village of Niriella, in the Nawadun korale of the Ratnapura District, in the Province of Sabaragamuwa, containing in extent 4 acres 1 rood and 22 perches, and shown as lots 1k and 1aa in preliminary plan 38, and in the annexed diagrams, was made to John George Fraser, Special Officer appointed under section 28 of the said Ordinances, within the period of three months from the date specified in such notice, such lands would be declared the property of Crown, and dealt with on account of the Crown (*vide* Notice No. 3,178):

And whereas Albertulage Harmanis Fernando of Niriella made claim thereto, and I, John George Fraser, Special Officer appointed under section 28 of the said Ordinances, made due inquiry into such claim, I, with the consent of His Excellency the Governor, do hereby admit the claim of the said claimant to the said lands, as more fully described herein below, under section 4, sub-section (1), of the said Ordinances.

Description of the Lands referred to.

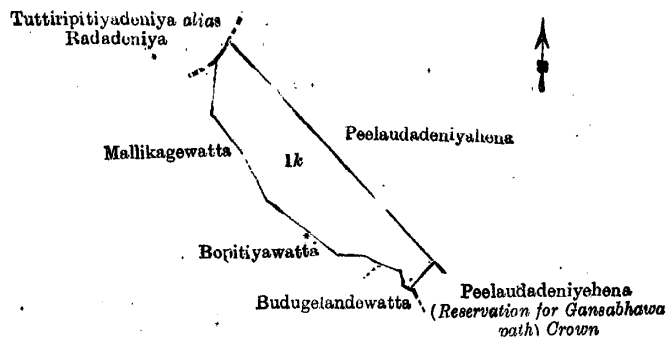
The following lots situated in the village of Niriella, in the Nawadun korale of the Ratnapura District, in the Province of Sabaragamuwa, as described in the annexed diagrams:—

I.—Preliminary plan 38. Field sheet L/24/17-18 and 25-26.

Situation: Niriella village in Nawadun korale of Ratnapura District.

Lot.	Name of Land.	Extent, A. R. P.
1k	Peelaudadeniyahena	4 0 19

and bounded as follows: on the north by Peelaudadeniyahena declared to be Crown property under the Waste Lands Ordinances and now sold by the Crown; on the east by Peelaudadeniyahena (reservation for Gansabhawa path) declared to be Crown property under the Waste Lands Ordinances; on the south by Budugelandewatta claimed by Mallikage Chandanahamy and others, Bopitiyawatta claimed by ditto, Mallikagewatta claimed by Mahagamage Lucyhamy and others; on the west by Mallikagewatta claimed by Mahagamage Lucyhamy and others, Tuttiripitiyadeniya *alias* Rada-deniya sold by the Crown.



Surveyor-General's Office,
Colombo, October 27, 1910.

Scale of 8 Chains to an Inch.

J. B. M. RIDOUT,
for Surveyor-General.

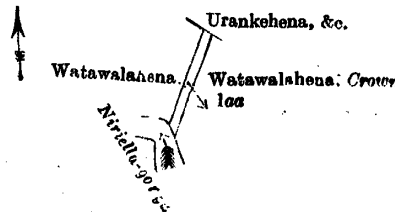
II.—Preliminary plan 38. Field sheet: Village plan L/24/18-26 and 19-27.
Situation: Niriella village in Nawadun korale of Ratnapura District.

Lot.	Name of Land.	Extent, A. R. P.
1a	Watawalahena	0 1 3

and bounded as follows: on the north by Urankehena, &c., sold by the Crown under the Waste Lands Ordinances to Tanapatige Ratranhamy and three others; on the east by Watawalahena declared to be Crown property under the Waste Lands Ordinances; on the south by the Niriella-ganga; on the west by Watawalahena declared the property of Dassanayeke Mudiyansele Dingiri Mahatnaya and another under the Waste Lands Ordinances.

November 22, 1910.

J. G. FRASER,
Special Officer.



Surveyor-General's Office,
Colombo, October 20, 1910.

Scale of 8 Chains to an Inch.

A. H. G. DAWSON,
for Surveyor-General.

Ratnapura S. O. No. 19.

Order under Section 4, Sub-section (1), of "The Waste Lands Ordinances of 1897, 1899, 1900, and 1903."

In the matter of the land commonly called or known as Manorunatennehena, situate in the village of Niriella, in the Nawadun korale of the Ratnapura District, in the Province of Sabaragamuwa, and of "The Waste Lands Ordinances of 1897, 1899, 1900, and 1903."

WHEREAS in pursuance of section 1 of the said Ordinances it was duly declared and notified on September 4, 1908, that if no claim to the land commonly called or known as Manorunatennehena, situate in the village of Niriella, in the Nawadun korale of the Ratnapura District, in the Province of Sabaragamuwa, containing in extent 3 acres 3 roods and 14 perches, and shown as lot 13g in preliminary plan 38, and in the annexed diagram, was made to John George Fraser, Special Officer appointed under section 28 of the said Ordinances, within the period of three months from the date specified in the said notice, such land would be declared the property of the Crown, and dealt with on account of the Crown (*vide* Notice No. 3,178):

And whereas Rupahinge Mudalihamy of Niriella made claim thereto, and I, John George Fraser, Special Officer appointed under section 28 of the said Ordinances, made due inquiry into such claim, and whereas the said claimant and I, with the consent of His Excellency the Governor, came to an agreement in writing dated May 7, 1909, concerning the said land, under section 4, sub-section (1), of the said Ordinances, whereby it was agreed that the said claimant should be declared the purchaser of the said land upon payment on or before July 7, 1909, to the Government Agent of Ratnapura, at Ratnapura Kachcheri, of a sum of Rupees Thirty (Rs. 30) only, as the purchase amount of the said land, and whereas the said amount has been duly paid by the said claimant, he is hereby, in pursuance of the agreement aforementioned, declared to be the purchaser of the said land, as more fully described herein below.

Description of the Land referred to.

The following lot situated in the village of Niriella, in the Nawadun korale of the Ratnapura District, in the Province of Sabaragamuwa, as described in the annexed diagram:—

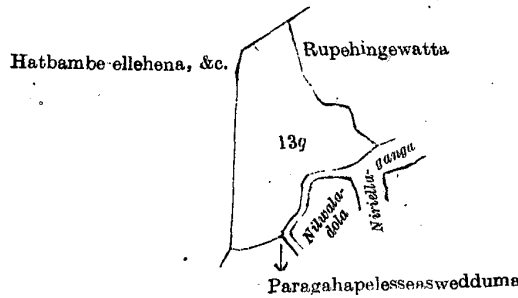
Preliminary plan 38. Field sheet: village plan L/24/18-26.
Situation: Niriella village in the Nawadun korale of the Ratnapura District.

Lot.	Name of Land.	Extent, A. R. P.
13g	Manorunatennehena	3 3 14

and bounded as follows: on the north by Hathbambe-ellehena, &c., declared to be the property of Brakmachchari Mudiyansele Kiri Banda and two others under the Waste Lands Ordinances; on the east by Rupehingewatta claimed by Rupehinge Mudalihamy, the Niriella-ganga; on the south by the Niriella-ganga, the Niriella-dola, Paragahapelessa-aswedduma claimed by Mudiyansele Kiri Banda and others; on the west by Hathbambe-ellehena, &c., declared to be the property of Brakmachchari Mudiyansele Kiri Bandara and two others under the Waste Lands Ordinances.

November 22, 1910.

J. G. FRASER,
Special Officer.



Scale of 8 Chains to an Inch.

Surveyor-General's Office,
Colombo, October 27, 1910.

A. H. G. DAWSON,
for Surveyor-General.

Ratnapura S. O. No. 20.

Order under Section 4, Sub-section (1), of "The Waste Lands Ordinances of 1897, 1899, 1900, and 1903."

In the matter of the lands commonly called or known as Mahapussewakandahenekella, situate in the village of Niriella, in the Nawadun korale of the Ratnapura District, in the Province of Sabaragamuwa, and of "The Waste Lands Ordinances of 1897, 1899, 1900, and 1903."

WHEREAS in pursuance of section 1 of the said Ordinances it was duly declared and notified on September 4, 1908, that if no claim to the lands commonly called or known as Mahapussewakandahenekella, situate in the village of Niriella, in the Nawadun korale of the Ratnapura District, in the Province of Sabaragamuwa, containing in extent 4 acres 2 roods and 28 perches, and shown as lots 1c, 1d, and 1e in preliminary plan 38, and in the annexed diagram, was made to John George Fraser, Special Officer appointed under section 28 of the said Ordinances, within the period of three-months from the date specified in the said notice, such lands would be declared the property of the Crown, and dealt with on account of the Crown (*vide* Notice No. 3,178):

And whereas Brakmachari Mudiyansele Puchi Banda of Niriella made claim thereto, and I, John George Fraser, Special Officer appointed under section 28 of the said Ordinances, made due inquiry into such claim, and whereas the said claimant and I, with the consent of His Excellency the Governor, came to an agreement in writing dated January 13, 1909, concerning the said lands, under section 4, sub-section (1), of the said Ordinances, whereby it was agreed that the said claimant should be declared the purchaser of the said lands upon payment on or before February 14, 1909, to the Government Agent of Ratnapura, at Ratnapura Kachcheri, of a sum of Rupees Seventy-five (Rs. 75) only, as the purchase amount of the said lands, and whereas the said amount has been duly paid by the said claimant, he is hereby in pursuance of the agreement afore-mentioned, declared to be the purchaser of the said lands, as more fully described herein below.

Description of the Lands referred to.

The following lots situated in the village of Niriella, in the Nawadun korale of the Ratnapura District, in the Province of Sabaragamuwa, as described in the annexed diagram:—

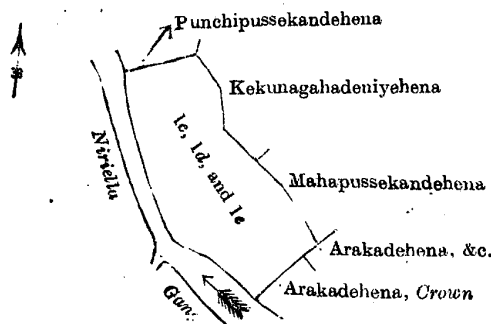
Preliminary plan 38. Field sheet: village plan L 24/18-26.
Situation: Niriella village in the Nawadun korale of the Ratnapura District.

Lot.	Name of Land.	Extent, A. R. P.
1c ..	Mahapussewakandahenekella ..	2 0 0
1d ..	Do. ..	1 1 28
1e ..	Do. ..	1 1 0
		4 2 28

and bounded as follows: on the north by Puchipussekandehena sold to Brakmachari Mudiyansele Kiri Bandara under the Waste Lands Ordinances; on the east by Kekunagahadeniyehena sold by the Crown; Mahapussekandehena sold by the Crown; on the south by Arakadehena, &c., declared to be the property of Tanapatige Ratranhmy and three others under the Waste Lands Ordinances, Arakadehena declared to be the Crown property under the Waste Lands Ordinances, the Niriella-ganga; on the west by the Niriella-ganga.

November 22, 1910.

J. G. FRASER,
Special Officer.



Scale of 8 Chains to an Inch.

Surveyor-General's Office,
Colombo, October 27, 1910.

A. H. G. DAWSON,
for Surveyor-General.

Ratnapura S. O. No. 21.

Order under Section 4, Sub-section (1), of "The Waste Lands Ordinances of 1897, 1899, 1900, and 1903."

In the matter of the lands commonly called or known as Webodahena and Beddegehena, situate in the village of Niriella, in the Nawadun korale of the Ratnapura District, in the Province of Sabaragamuwa, and of "The Waste Lands Ordinances of 1897, 1899, 1900, and 1903."

WHEREAS in pursuance of section 1 of the said Ordinances it was duly declared and notified on September 4, 1908, that if no claim to the lands commonly called or known as Webodahena and Beddegehena, situate in the village of Niriella, in the Nawadun korale of the Ratnapura District, in the Province of Sabaragamuwa, containing in extent 2 acres 3 roods and 19 perches, and shown as lots 1o and 13p in preliminary plan No. 38, and in the annexed diagrams, was made to John George Fraser, Special Officer appointed under section 28 of the said Ordinances, within the period of three months from the date specified in the said notice, such lands would be declared the property of the Crown, and dealt with on account of the Crown (*vide* Notice No. 3,178):

And whereas Pelawatte Ausadahamy of Niriella made claim thereto, and I, John George Fraser, Special Officer appointed under section 28 of the said Ordinances, made due inquiry into such claim, and whereas the said claimant and I, with the consent of His Excellency the Governor, came to an agreement in writing, dated March 23, 1909, concerning the said lands, under section 4, sub-section (1), of the said Ordinances, whereby it was agreed that the said claimant should be declared the purchaser of the said lands upon payment on or before May 24, 1909, to the Government Agent of Ratnapura, at Ratnapura Kachcheri, of a sum of Twenty-two rupees and Fifty cents (Rs. 22.50) only, as the purchase amount of the said lands; and whereas the said amount has been duly paid by the said claimant, he is hereby in pursuance of the agreement afore-mentioned, declared to be the purchaser of the said lands, as more fully described herein below.

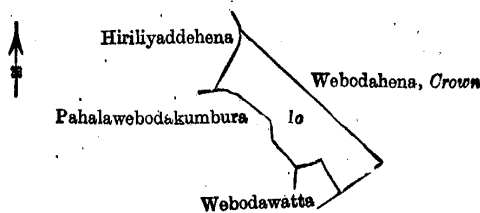
Description of the Lands referred to.

The following lots situated in the village of Niriella, in the Nawadun korale of the Ratnapura District, in the Province of Sabaragamuwa, as described in the annexed diagrams:—

I.—Preliminary plan 38. Field sheet L/24/17, 18, 25, 26.
[Situation: Niriella village in Nawadun korale of Ratnapura District.]

Lot.	Name of Land.	Extent, A. R. P.
1o	Webodahena	1 3 34

and bounded as follows: on the north and east by Webodahena declared the property of the Crown under the Waste Lands Ordinances; on the south by Webodawatta claimed by Godawatte Appuhamy, Pahalawebodakumbura claimed by Ausadahamy and others; on the west by Hiriliyaddehena sold by the Crown.



Surveyor-General's Office,
Colombo, June 20, 1910.

Scale of 8 Chains to an Inch.

J. B. M. RIDOUT,
for Surveyor-General.

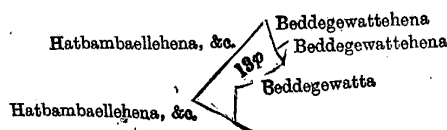
II.—Preliminary plan 38. Field sheet: village plan L/24/18-26.
Situation: Niriella village in Nawadun korale of Ratnapura District.

Lot.	Name of Land.	Extent, A. R. P.
13p	Beddegehena	0 3 25

and bounded as follows: on the north by Hatbambe-ellehena, &c., declared to be the property of Brakmachari Mudiyanse-lage Kiri Bandara and two others under the Waste Lands Ordinances; on the east by Beddegewattehena belonging to the Crown and now sold by the Crown, Beddegewattehena claimed by the Crown and now sold by the Crown, Beddegewatta claimed by Pelawattege Ausadahamy; on the south by Hatbambe-ellehena, &c., declared to be the property of Brakmachari Mudiyanse-lage Kiri Bandara and two others under the Waste Lands Ordinances; on the west by Hatbambe-ellehena, &c., declared to be the property of Brakmachari Mudiyanse-lage Kiri Bandara and two others under the Waste Lands Ordinances.

November 22, 1910.

J. G. FRASER,
Special Officer.



Surveyor-General's Office,
Colombo, October 27, 1910.

Scale of 8 Chains to an Inch.

A. H. G. DAWSON,
for Surveyor-General.

Order under Section 2 of "The Waste Lands Ordinances of 1897, 1899, 1900, and 1903,"
declaring Land to be Crown Property.

In the matter of the land commonly called or known as Kaluhelagoda, situate in the village of Midigama, in the Weligam korale of the Matara District, in the Southern Province, and of "The Waste Lands Ordinances of 1897, 1899, 1900, and 1903."

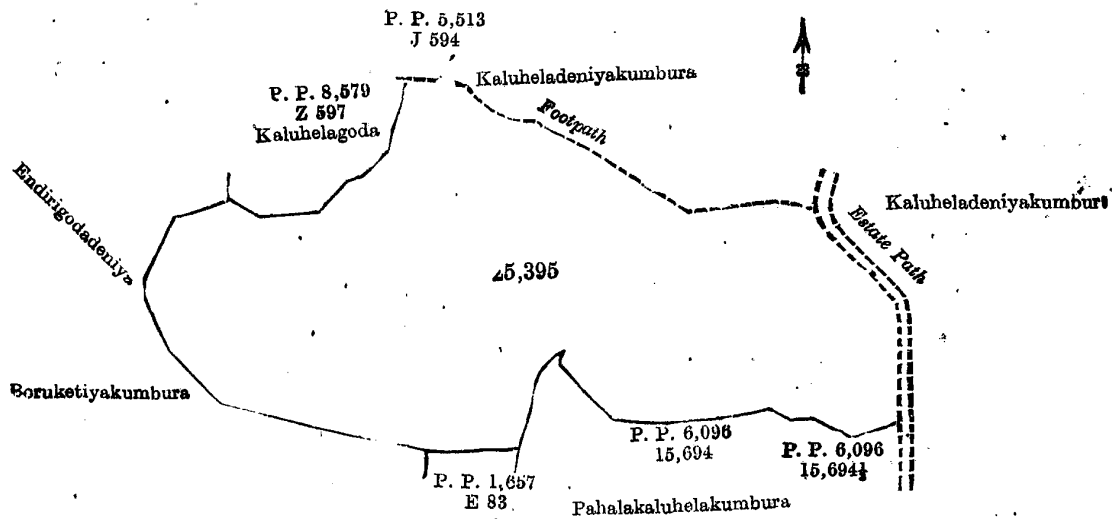
THE notice required by section 1 of "The Waste Lands Ordinances of 1897, 1899, 1900, and 1903," having been duly published in manner prescribed by that section in respect of the above-named land (*vide* Notice No. 3,857), and no claim having been made to the said land or to any interest therein within the period of three months from the date specified in the said notice, I, William Loring Kindersley, Assistant Government Agent of the Matara District of the Southern Province, under and by virtue of the powers vested in me in that behalf by section 2 of the said Ordinances, do hereby on January 5, 1911, order and declare that the said land, as more fully described herein below, situate in the village of Midigama, in the Morawak korale of the Matara District, in the Southern Province, and shown as lot 25,395 in preliminary plan 8,579, and in the annexed diagram, and containing in extent 8 acres 3 roods and 28 perches, is the property of the Crown.

Description of the Land referred to.

The land commonly called or known as Kaluhelagoda, situated in the village of Midigama, in the Weligam korale of the Matara District, Southern Province, containing in extent 8 acres 3 roods and 28 perches, shown as lot 25,395 in preliminary plan 8,579, and in the annexed diagram, and bounded as follows: on the north by lot P. P. 8,579/Z 597, Kaluhelagoda claimed by M. V. Tevenis, lot P. P. 5,513/J 594 called Kaluhelagoda claimed by Isaac de Silva Jayasundera Seneviratne, Notary of Weligama, footpath, Kaluheladeniyakumbura claimed by the heirs of Mendias de Silva Jayawardena; on the east by the estate path (Kaluheladeniyakumbura claimed by the heirs of Mendias de Silva Jayawardena); on the south by lot P. P. 6,096/15,694 called Pahalalakalukella reservation, lot P. P. 6,096/15,694 called Pahalalakalukele claimed by Manikkubadaturuge Haramanis, lot P. P. 1,657/E 83 called Kaluhelakumbura claimed by D. A. Liyanagunawardana and others, and Pahalalakaluhelakumbura claimed by Endoris de Silva Balasuriya of Matara; and on the west by Boruketiyakumbura claimed by Haramanis Upasakarala, Enderigodadeniya claimed by Ango Appu Weerasekera.

January 5, 1911.

W. L. KINDERSLEY,
Assistant Government Agent.



Surveyor-General's Office,
Colombo, April 19, 1909.

Scale of 4 Chains to an Inch.

A. H. G. DAWSON,
for Acting Surveyor-General.

Order under Section 2 of "The Waste Lands Ordinances of 1897, 1899, 1900, and 1903,"
declaring Lands to be Crown Property.

In the matter of the lands commonly called or known as Pansalawatta, situate in the village of Pasgoda, in the Morawak korale of the Matara District, in the Southern Province, and of "The Waste Lands Ordinances of 1897, 1899, 1900, and 1903."

THE notice required by section 1 of "The Waste Lands Ordinances of 1897, 1899, 1900, and 1903," having been duly published in manner prescribed by that section in respect of the above-named land (*vide* Notice No. 3,867), and no claim having been made to the said land or to any interest therein within the period of three months from the date specified in the said notice, I, William Loring Kindersley, Assistant Government Agent of the Matara District of the Southern Province, under and by virtue of the powers vested in me in that behalf by section 2 of the said Ordinances, do hereby on January 5, 1911, order and declare that the said land, as more fully described herein below, situate in the village of Pasgoda, in the Morawak korale of the Matara District, in the Southern Province, and shown as lots 12c and 12e in block survey preliminary plan 21, and in the annexed diagrams, and containing in extent 5 acres 3 roods and 39 perches, are the property of the Crown.

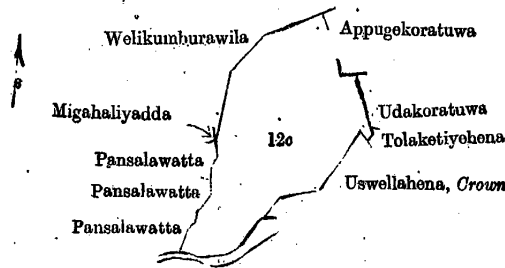
Description of the Lands referred to.

The following lots situated in the village of Pasgoda, in the Morawak korale of the Matara District, in the Southern Province, as described in the annexed diagrams:—

I.—Block survey preliminary plan 21. Field sheet O/15/20-28.
Situation: Pasgoda village in Morawak korale of Matara District.

Lot.	Name of Land.	Extent, A. R. P.
12c	Pansalawatta	5 1 28

and bounded as follows: on the north by Welikumburawila claimed by Balasinge Jayanhamy and others and Appugekoratuwa claimed by Samarasinge Nimalhamy; on the east by Udakoratuwa claimed by Samarasinge Rajunhamy, Talaketiyeheha claimed by Samarasinge Babunhamy, and Uswellahena declared Crown under the Waste Lands Ordinances; on the south by Uswellahena declared Crown under the Waste Lands Ordinances and Weweldola; on the west by Pansalawatta claimed by Gunaratna Terunnanse, Migahaliyadda claimed by S. D. Janis and others, and Welikumburawila claimed by Balasurige Jayanhamy and others.



Surveyor-General's Office,
Colombo, November 4, 1909.

Scale of 8 Chains to an Inch.

J. B. M. RIDOUT,
for Surveyor-General.

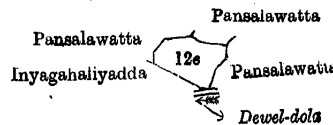
II.—Block survey preliminary plan 21. Field sheet O/15/20-28.
Situation: Pasgoda village in Morawak korale of Matara District.

Lot.	Name of Land.	Extent, A. R. P.
12c	Pansalawatta	0 2 11

and bounded as follows: on the north by Pansalawatta claimed by Gunaratna Terunnanse; on the east by Pansalawatta claimed by Gunaratna Terunnanse and others; on the south by Demel-dola and Inyagahaliyadda claimed by Balasange Jayan and others; on the west by Pansalawatta claimed by Gunaratna Terunnanse.

January 5, 1911.

W. L. KINDERSLEY,
Assistant Government Agent.



Surveyor-General's Office,
Colombo, November 4, 1909.

Scale of 8 Chains to an Inch.

J. B. M. RIDOUT,
for Surveyor-General.

**Order under Section 4, Sub-section (1), of "The Waste Lands Ordinances of 1897, 1899, 1900, and 1903,"
declaring Land to be Crown Property.**

In the matter of the land commonly called or known as Keddemullekele, situate in the village of Ihalawitiyala, in the Gangaboda pattu of the Matara District, in the Southern Province, and of "The Waste Lands Ordinances of 1897, 1899, 1900, and 1903."

WHEREAS in pursuance of section 1 of the said Ordinances it was duly notified on June 24, 1910, that if no claim to the land commonly called or known as Keddemullekele, situate in the village of Ihalawitiyala, in the Matara District, in the Southern Province, containing in extent 73 acres 1 rood and 31 perches, and shown as lot 16,691 in preliminary plan 6,330, as described in the annexed certified tracing therefrom, was made to the Assistant Government Agent of the Matara District within the period of three months from the date specified in such notice such land would be deemed the property of the Crown, and dealt with on account of the Crown (*vide* Notice No. 3,776):

And whereas Kiruwanagamage Don Andris, Hewa Babarendege Dingi Appu, Asiragoda Hewa Handunge Lokuhamy, and Dikwellegamage Babun of Ihalawitiyala made claim thereto, and whereas the said claimants have withdrawn their claim to the said land, I, William Loring Kindersley, Assistant Government Agent of the Matara District of the Southern Province, under and by virtue of the powers vested in me in that behalf by section 4 of the said Ordinance No. 1 of 1899, do hereby on September 26, 1910, order and declare, under section 4, sub-section (1), of the said Ordinances, that the said land, as more fully described herein below, is the property of the Crown.

Description of the Land referred to.

The land commonly called or known as Keddemullekele, situated at Ihalawitiyala, in the Gangaboda pattu of the Matara District, Southern Province, containing in extent 73 acres 1 rood and 31 perches, shown as lot 16,691 in preliminary plan 6,330, and in the annexed certified tracing therefrom, and bounded as follows: on the north by Maggahena sold to H. B. Dingi Appu and others, Julgahadola-atmaga sold to N. D. Babuna, Mahadolakumbura claimed by D. W. Sugatihamy, Julgahadola-atmaga sold to N. D. Babun and others, Ihaladeniyawatta sold to G. Andris, Kudagodadeniya claimed by N. D. Sugatihamy and others, Palawatta claimed by H. Babun and others, Mahakumbura Ihaladeniya claimed by Sugatihamy and others, and Keddemullekele sold to Don Cornelis Wijesinha; on the east by the village limit of Angurugama; on the south by Kahagalagewattehena sold to W. Arlius and others, Kobellaketiadeniya-atmaga declared Crown, a dola, Ihaladeniya-atmaga sold to Don Cornelis Wijesinha, Potudeniyehena sold to Don Cornelis Wijesinha, Ihalawewadeniya shown in title plan 168,687, and Keddemullehena claimed by natives; and on the west by Keddemullekanda *alias* Puwakawatta sold to H. B. Dingi Appu.

Matara Kachcheri,
September 26, 1910.

W. L. KINDERSLEY,
Assistant Government Agent.