

Ceylon Government Gazette

Published by Authority.

No. 6,426 — FRIDAY, FEBRUARY 24, 1911.

PART I.—General: Minutes, Proclamations, Appointments, and General Government Notifications.
 PART II.—Legal and Judicial.
 PART III.—Provincial Administration.
 PART IV.—Land Settlement.
 PART V.—Mercantile, Marine, Municipal, Local, &c.

Separate paging is given to each Part in order that it may be filed separately.

Part IV.—Land Settlement.

	PAGE		PAGE
Preliminary Notices	121	Final Orders	137

PRELIMINARY NOTICES.

Anuradhapura Notice No. 3,963.

Notice under "The Waste Lands Ordinances of 1897, 1899, 1900, and 1903."

TAKE notice that unless within three months from February 24, 1911, the persons, if any, who claim any interest in the lands hereinafter mentioned or in any one or more of such lands or to some interest therein make claim in person or in writing to the said lands or any of them or to some interest therein to H. O. Fox, Esq., Special Officer appointed under section 28 of "The Waste Lands Ordinances of 1897, 1899, 1900, and 1903," at his office at Fort, Colombo:

Such Special Officer, in pursuance of the powers vested in him by the said Ordinances, will declare by writing under his hand that the said lands or such of them, as to which no claim has been made, are the property of the Crown.

H. O. Fox,
Special Officer.

Description of the Lands referred to.

The following lots situated in the village of Siyambalagaswewa, in the Ihala Kende tulana of the Kende korale in the Nuwaragam palata, in the North-Central Province, as described in the annexed diagram:—

Preliminary plan 553.

Situation: Siyambalagaswewa village in Kende korale of Nuwarakalawiya District.

Lot.	Name of Land.	Extent, A. R. P.	Lot.	Name of Land.	Extent, A. R. P.
1	Landukeledeulhena	246 1 23	5c	Siyambalagaswewetisbamba	0 0 20
1a	Do.	223 2 22	5d	Do.	0 0 7
1b	Do.	0 3 21	5e	Do.	0 3 36
1c	Do.	0 2 30	8	Accareidama (path reservation)	0 0 14
1d	Do.	0 0 19	15	Landukele	173 1 34
1e	Do.	0 0 20	17	Accareidama	0 0 15
1f	Do.	1 0 9	18	Kongahakele (bund reservation)	0 1 15
1g	Do.	0 3 14	21	Wewakanda-addarabima (bund reservation)	2 1 27
1h	Do.	4 0 11	34	Landukele	15 2 33
1i	Do.	0 2 39	36	Wewabima	0 2 15
1j	Do.	0 0 20	48	Stream	0 1 8
1k	Do.	2 0 16	49	Do.	0 1 2
2	Siyambalagasweweminpittaniya (old cemetery)	0 0 39	50	Do.	0 0 24
3	Kudawewa (tank)	5 0 16	51	Road	0 3 36
5	Siyambalagaswewetisbamba	3 0 17			
5a	Do.	0 3 0			
5b	Do.	0 1 34			
					685 3 36

and bounded as follows : on the north by the village limit of Pudiyankulama, the village limit of Welewa ; on the east by the village limit of Kendewa, the village limit of Ehetuwagama ; on the south by the village limit of Kapirigama, the village limit of Kallanchiya ; on the west by the village limit of Kallanchiya.

NOTE.—The following lots lying within the above boundaries are excluded from this notice, and their aggregate acreage of 264 acres 3 roods and 29 perches is not included in the acreage of 685 acres 3 roods and 36 perches given above:—

Lot.	Name of Land.	Extent, A. R. P.	Lot.	Name of Land.	Extent, A. R. P.
4	T. P. 231,059	5 1 3	28	Kumbureaccareidama (ela reservation)	0 0 3
6	Siyambalagaswewegangoda	4 2 37	29	Part of Puranawela (ela reservation)	0 0 6
7	Accareidama, P. P. 3,417/10,897, T. P. 260,229	1 1 8	30	Kumburubima	0 0 11
14	Siyambalagaswewa (tank)	102 2 25	31	Do.	0 0 2
45	Alutwewa (tank)	8 3 9	32	Do.	0 0 2
9	T. P. 173,065	0 1 17	33	Do.	0 0 1
10	Part of Wekandepaula, Accareidama	1 1 6	35	Elaudaha-accareidama	1 3 18
11	T. Ps. 196,761, 206,222, 197,971, and 217,623	4 3 38	37	Part of Accareidama	1 3 10
12	Part of Kolakamateakkareidama (encroachment by owners of T. P. 196,761, &c.)	0 1 22	38	T. Ps. 203,717, 172,356, 203,716, 208,405, 240,481, 188,450, 152,147, 218,342, 152,148, 189,859, 172,357, 172,358, 233,423, 227,682, 233,424, 233,425, 224,665, and 188,449	44 1 22
13	Puranawatta	1 3 31	39	Part of Accareidamewedibima	1 2 26
16	Accareidama (P. P. 3,416/10,896)	1 0 15	40	Do.	0 0 16
19	T. Ps. 235,721, 217,624, 173,066, 152,149, 173,250, 176,380, 173,067, 180,098, 214,710, 229,403, 188,512, 174,035	26 0 23	41	Do.	0 0 12
20	Part of Accareidama (bund reservation)	1 1 24	42	Do.	0 0 38
22	Puranawela	51 3 6	43	Part of Accareidama	0 0 2
23	Do.	0 0 1	44	Do.	0 0 1
24	Do.	0 0 5	46	Alutweweaccare	1 3 20
25	Do.	0 0 8	47	T. P. 240,480	0 1 10
26	Kumburubima	0 0 5	38½	Accarewela	0 0 14
27	Kumbureaccareidama (ela reservation)	0 0 12			264 3 29

[For Diagram see page 123.]

Anuradhapura Notice No. 3,964.

Notice under "The Waste Lands Ordinances of 1897, 1899, 1900, and 1903."

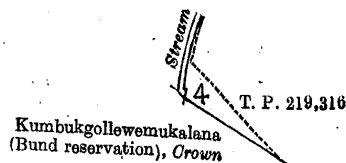
TAKE notice that unless within three months from February 24, 1911, the persons, if any, who claim any interest in the land hereinafter mentioned make claim in person or in writing to the said land or to some interest therein to H. O. Fox, Esq., Special Officer appointed under section 28 of "The Waste Lands Ordinances of 1897, 1899, 1900, and 1903," at his office at Fort, Colombo :

Such Special Officer, in pursuance of the powers vested in him by the said Ordinances, will declare by writing under his hand that the land, to which no claim has been made, is the property of the Crown.

H. O. Fox,
Special Officer.

Description of the Land referred to.

The land commonly called or known as Kumbukgolleweweledibima, situated in the village of Kumbukgollewa, in the Pahalawewu tulana of the Kende korale of the Nuwaragam palata, in the North-Central Province, containing in extent 2 roods, shown as lot 4 in preliminary plan 535, and in the annexed diagram, and bounded as follows : on the north and east by T. P. 219,316 ; on the south by Kumbukgollewemukulana (bund reservation) declared to be Crown property under the Waste Lands Ordinances ; on the west by a stream.

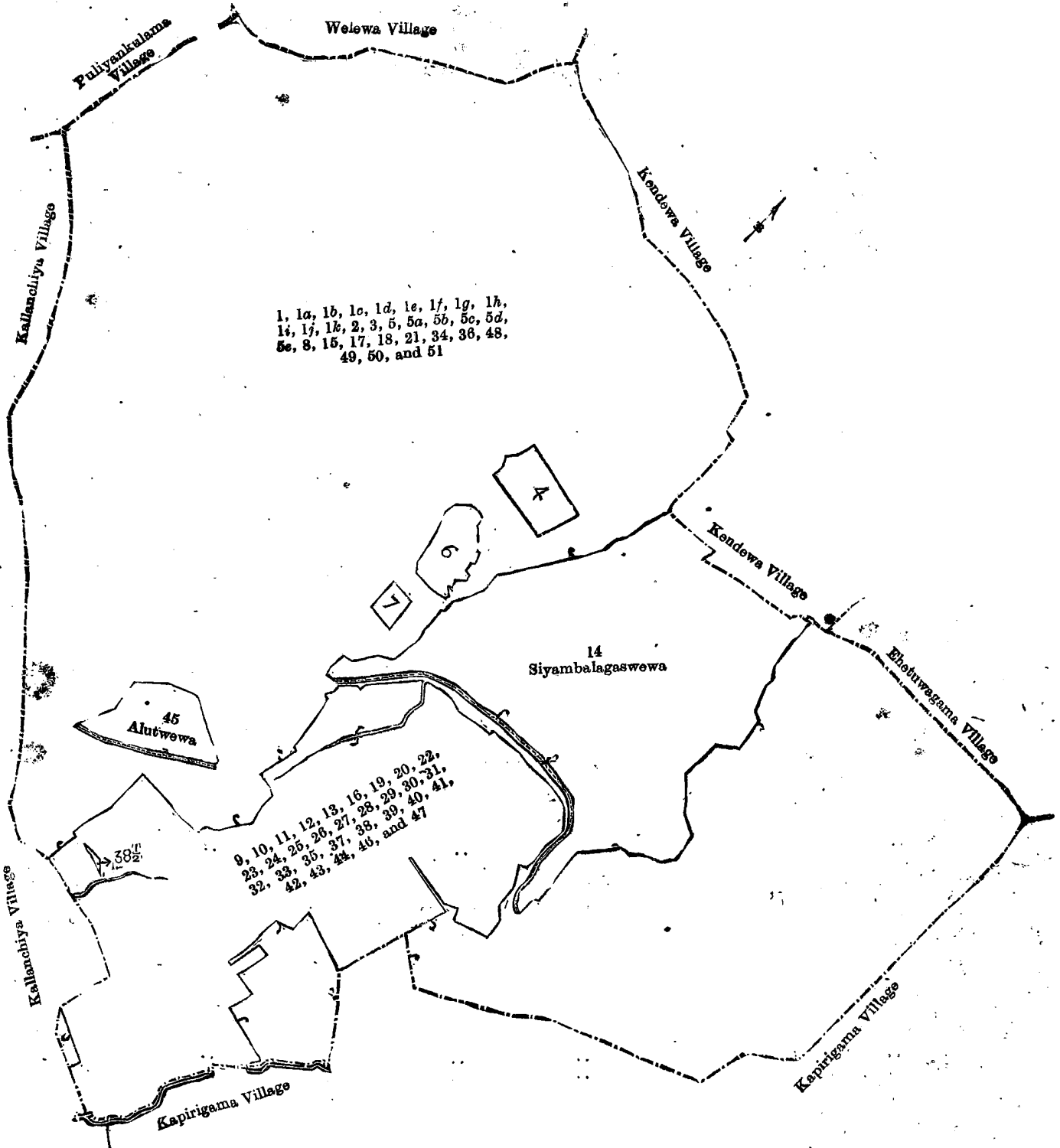


Scale of 8 Chains to an Inch.

Surveyor-General's Office,
Colombo, November 18, 1910.

A. H. G. DAWSON,
for Surveyor-General.

Anuradhapura S. O. 2—1911.



1, 1a, 1b, 1c, 1d, 1e, 1f, 1g, 1h,
1i, 1j, 1k, 2, 3, 5, 5a, 5b, 5c, 5d,
5e, 8, 15, 17, 18, 21, 34, 36, 48,
49, 50, and 51

14
Siyambalagaswewa

45
Alutwewa

9, 10, 11, 12, 13, 16, 19, 20, 22,
23, 24, 25, 26, 27, 28, 29, 30, 31,
32, 33, 35, 37, 38, 39, 40, 41,
42, 43, 44, 46, and 47

Surveyor-General's Office,
Colombo, December 1, 1909.

Scale of 16 Chains to an Inch.
Anuradhapura S. O. 1—1911.

J. B. M. RIDOUT,
for Surveyor-General.

Kurunegala Notice No. 3,992.

Notice under "The Waste Lands Ordinances of 1897, 1899, 1900, and 1903."

TAKE notice that unless within three months from February 24, 1911, the persons, if any, who claim any interest in the lands hereinafter mentioned or in any one or more of such lands or to some interest therein make claim in person or in writing to the said lands or any of them or to some interest therein to J. M. Davies, Esq., Special Officer appointed under section 28 of "The Waste Lands Ordinances of 1897, 1899, 1900, and 1903," at his office at Fort, Colombo :

Such Special Officer, in pursuance of the powers vested in him by the said Ordinances, will declare by writing under his hand that the said lands or such of them, as to which no claim has been made, are the property of the Crown.

J. M. DAVIES,
Special Officer.

Description of the Lands referred to.

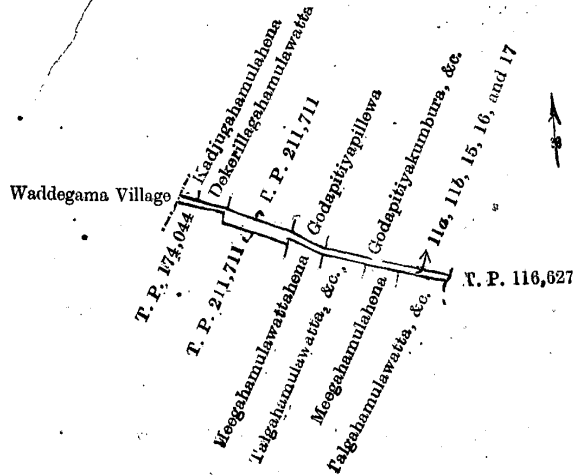
The following lots situated in the village of Tawallegedera, in the Mayurawati korale of the Dambadeni hatpattu of the Kurunegala District, in the North-Western Province, as described in the annexed diagrams:—

I.—Preliminary plan 938. Field sheet: village plan.

Situation: Tawallegedera village in Mayurawati korale of the Kurunegala District.

Lot.	Name of Land.	Extent, A. R. P.	Lot.	Name of Land.	Extent, A. R. P.
11a ..	Rukgahamulapillewa 0 0 11	16 ..	Road	0 0 10
11b ..	Do. (old road) 0 0 8	17 ..	Do	.. 0 0 38
15 ..	Road	.. 0 0 9			
					0 1 36

and bounded as follows: on the north by Kajugahamulahena claimed by Ranhoti Pedidurayalage Wattuwa, Dekerilla gahamulawatta claimed by Waga Padi Durayalage Horatala, T. P. 211,711, Godapitiyapillewa claimed by Ranhoti Pedidurayalage Peruma, Veda, and another, Godapitiyakumbura, &c., claimed by Karunapedidurayalage Menika and others; on the east by T. P. 116,627; on the south by Talgahamulawatta, &c., claimed by Karuna Pedidurayalage Menika and others, Meegahamulahena claimed by Ranhoti Pedidurayalage Kekula, Talgahamulawatta, &c., claimed by Karuna-Pedidurayalage Menika and others, Meegahamulawattahena claimed by Wagapedidurayalage Horatala, T. P. 211,711, T. P. 170,044; on the west by the village limit of Waddegama.



Surveyor-General's Office,
Colombo, January 9, 1911.

Scale of 8 Chains to an Inch.

A. H. G. DAWSON,
for Surveyor-General.

II.—Preliminary plan 938. Field sheet: village plan.

Situation: Tawallegedera village in Mayurawati korale of the Kurunegala District.

Lot.	Name of Land.	Extent, A. R. P.
1 ..	Tawallagederamukalana	.. 96 1 18

and bounded as follows: on the north by the village limit of Waddegama; on the east by Talkellehena claimed by Karuna Pedidurayalage Kekula and Kiriya, Kongahamulahena claimed by Karuna Pedidurayalage Kaluwa, Millagahamulahena claimed by Karuna Pedidurayalage Menika and another, Marakkayagehena claimed by Karunapedidurayalage Dingriya and another; on the south by the village limit of Agaregedara; on the west by the boundary of the Meda Pattu Korale West.

[For Diagram see page 125.]

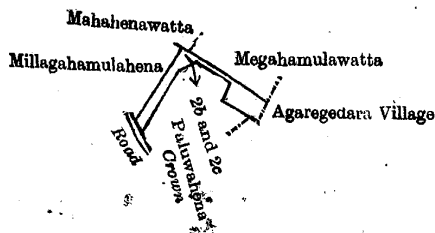
III.—Preliminary plan 938. Field sheet: village plan.

Situation: Tawallegedera village in Mayurawati korale of the Kurunegala District.

Lot.	Name of Land.	Extent, A. R. P.
2b ..	Paluwahena (cemetery)	.. 0 0 32
2c ..	Road	.. 0 0 35

0 1 27

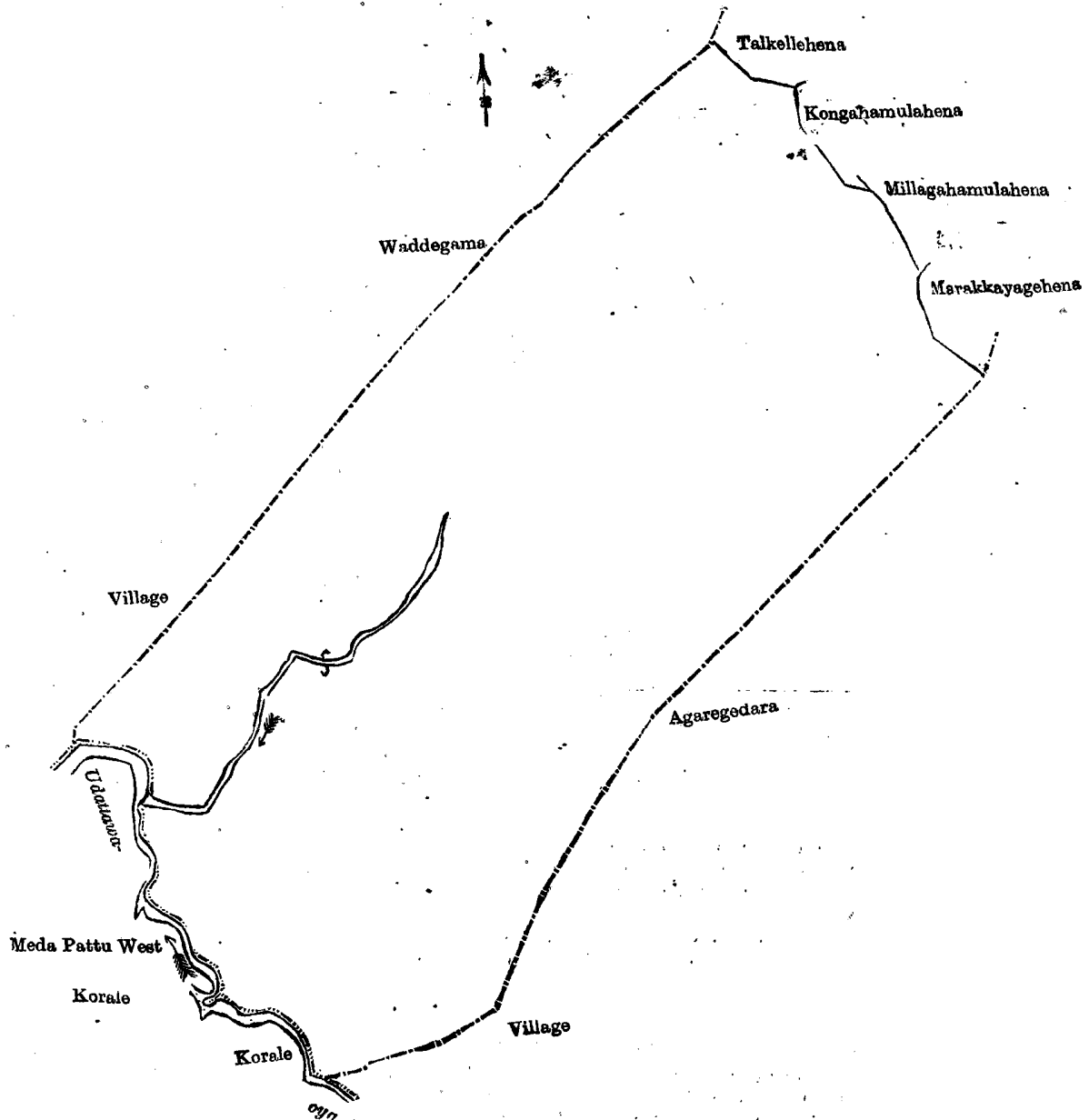
and bounded as follows: on the north by Mahahenawatta claimed by Ranhoti Pedidurayalage Peruma, Velduraya, Migahamulawatta claimed by Ranhoti Pedidurayalage Peruma, Velduraya; on the east by the village limit of Agaregedara; on the south by the village limit of Agaregedara, Paluwahena claimed by the Crown; on the west by a road, Millagahamulahena claimed by Karuna Pedidurayalage Menika and another.



Surveyor-General's Office,
Colombo, January 9, 1911.

Scale of 8 Chains to an Inch.

A. H. G. DAWSON,
for Surveyor-General.



Surveyor-General's Office,
Colombo, January 9, 1911.

Scale of 8 Chains to an Inch

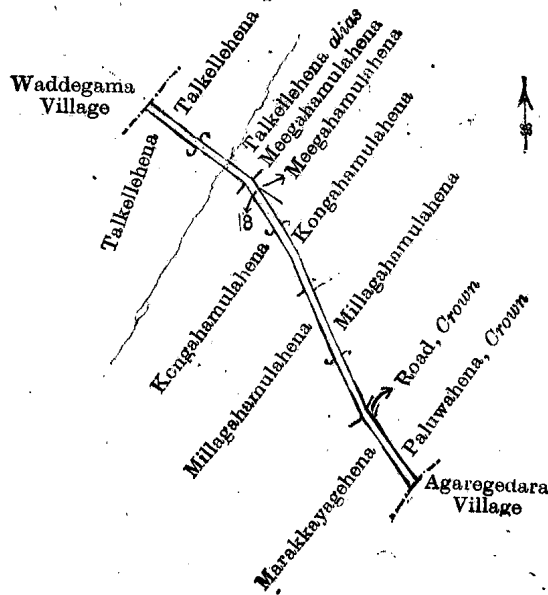
A. H. G. DAWSON,
for Surveyor-General.

IV.—Preliminary plan 938. Field sheet : village plan.
Situation : Tawallegedera village in Mayurawati korale of the Kurunegala District.

Lot.	Name of Land.	Extent, A. R. P.
18	Road	0 2 7

and bounded as follows : on the north by Talkellehena claimed by Karuna Pedidurayalage Kekula and Kiriya, Talkellehena *alias* Meegahamulahena claimed by Karuna Pedidurayalage Kaluwa, Meegahamulahena claimed by Karuna Pedidurayalage Lapaya ; on the east by Kongahamulahena claimed by Karuna Pedidurayalage Kaluwa, Millagahamulahena claimed by Karuna Pedidurayalage Menika and another, a road claimed by the Crown, Paluwahena claimed by the Crown ; on the south by the village limit of Agaregedara, Marakkayagehena claimed by Karuna Pedidurayalage Dingiriya and another ; on the west by Millagahamulahena claimed by Karuna Pedidurayalage Menika and another, Kongahamulahena claimed by Karuna Pedidurayalage Kaluwa, Talkellehena claimed by Karuna Pedidurayalage Kekula and Kiriya, the village limit of Waddegama.

[For Diagram see page 126.]



Surveyor-General's Office,
Colombo, January 9, 1911.

Scale of 8 Chains to an Inch.
Kurunegala S. O. 17—1911.

A. H. G. DAWSON,
for Surveyor-General.

Uva Notice No. 3,993.

Notice under "The Waste Lands Ordinances of 1897, 1899, 1900, and 1903."

TAKE notice that unless within three months from February 24, 1911, the persons, if any, who claim any interest in the land hereinafter mentioned make claim in person or in writing to the said land or to some interest therein to J. G. Fraser, Esq., Special Officer appointed under section 28 of "The Waste Lands Ordinances of 1897, 1899, 1900, and 1903," at his office at Fort, Colombo:

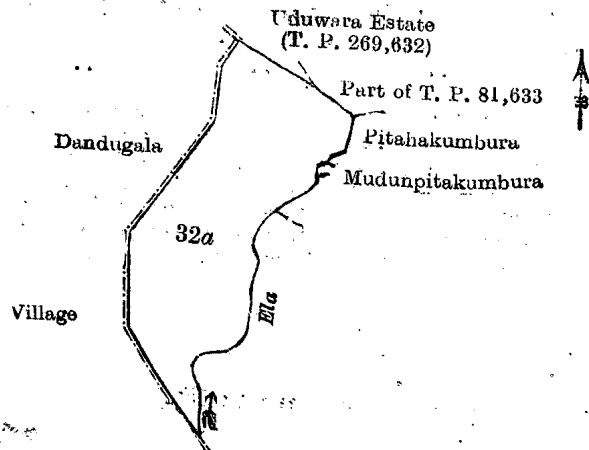
Such Special Officer, in pursuance of the powers vested in him by the said Ordinances, will declare by writing under his hand that the land, to which no claim has been made, is the property of the Crown.

J. G. FRASER,
Special Officer.

Description of the Land referred to.

The land commonly called or known as Pitaha Nahayahena, situated in the village of Watepanguwa, in the Bogoda korals of the Yatikinda division, in the Province of Uva, containing in extent 6 acres 2 roods and 23 perches, shown as lot 32 in preliminary plan 176, and in the annexed diagram, and bounded as follows: on the north by Uduwara estate sold by the Crown (T. P. 269,632), part of T. P. 81,633; on the east by Pitahakumbura claimed by Ulpanarawe Kalu Banda, Korala, Mudunpitakumbura claimed by ditto; an ela; on the south by the village limit of Dandugala; on the west by the village limit of Dandugala.

Field sheet: village plan.



Surveyor-General's Office,
Colombo, January 28, 1911.

Scale of 8 Chains to an Inch.
Uva S. O. 3—1911.

A. H. G. DAWSON,
for Surveyor-General.

Ratnapura Notice No. 3,994.

Notice under "The Waste Lands Ordinances of 1897, 1899, 1900, and 1903."

TAKE notice that unless within three months from February 24, 1911, the persons, if any, who claim any interest in the lands hereinafter mentioned or in any one or more of such lands or to some interest therein make claim in person or in writing to the said lands or any of them or to some interest therein to J. G. Fraser, Esq., Special Officer appointed under section 28 of "The Waste Lands Ordinances of 1897, 1899, 1900, and 1903," at his office at Fort, Colombo :

Such Special Officer, in pursuance of the powers vested in him by the said Ordinances, will declare by writing under his hand that the said lands or such of them, as to which no claim has been made, are the property of the Crown.

J. G. FRASER,
Special Officer.

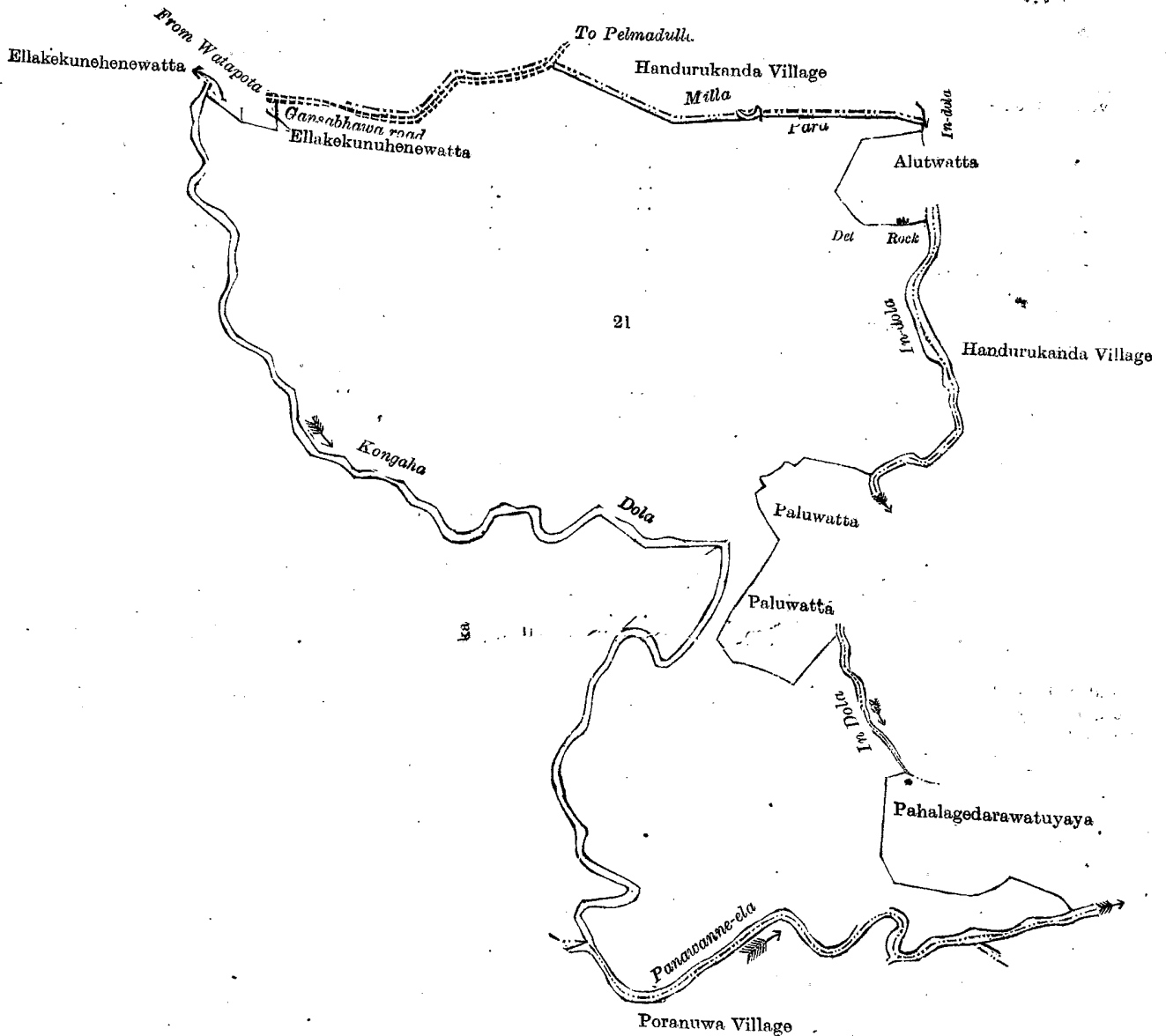
Description of the Lands referred to.

The following lots situated in the village of Kiribatgala, in the Nawadun korale of the Ratnapura District, in the Province of Sabaragamuwa, as described in the annexed diagrams :—

I.—Preliminary plan 26. Field sheets L/25/33-34, 41-42, L/24/39-40, 47-48, &c.
Situation : Kiribatgala village in Nawadun korale of Ratnapura District.

Lot.	Name of Land.	Extent, A. R. P.
21	Ellakekunahenyaya, Batahenyaya, Indolagawahena, Metihakwelaowitahenyaya, Ellakekunehena	84 0 29

and bounded as follows : on the north by Ellakekunahenewatta claimed by K. Allisa, Ellakekunehenawatta claimed by K. Rankira, the Gansabhawa road from Watapota to Pelmadulla, the village limit of Handurukanda ; on the east by the Indola, Alutwatta claimed by Wanniyawatte Rankira, the Indola, Paluwatta claimed by Wanniyawatte Asia, Paluwatta claimed by W. Kiri Menika, the Indola, Pahalagedarawatuyaya claimed by W. Kilanchidaukaraya and others ; on the south by the Panawenne-ela ; on the west by the Kongaha dola.



Scale of 8 Chains to an Inch.

Surveyor-General's Office,
Colombo, December 6, 1909.

J. B. M. RIDOUT,
for Surveyor-General.

II.—Preliminary plan 26. Field sheets L/24/39-40, 47-48, L/25/33-34, 41-42.
Situation : Kiribatgala village in Nawadun Korale of Ratnapura District.

Lot.	Name of Land.	Extent, A. R. P.
26	Panugalhenyaya, Pettarehenyaya, Ratugamagehenyaya, Delegegulana, Handurgekumburegodahena, Ambagahakumburshena, Welandurewattehena, Jambugahahena, Batalawattehena, Halpandeniyehehena, Karawwehenyaya, Kongahadolshena, Anukkagalshena, Kattadigewattehena, Dandudapudeniyehehena, Lawanahena, Horaketiyehehena	425 2 24
26f	Karawwa	2 0 28
		427 3 12

and bounded as follows : on the north by Ayagamawattagawahenyaya claimed by K. Amanissa and others, Aswedduma claimed by Halige Allisa and others, Haligedarawatta claimed by Halige Allisa, Kudawahumpuragewatta claimed by Kudawahumpurage Dingiria and others, Kattadigewatta claimed by Kattadige Davith, Dorakada-aswedduma claimed by ditto and others, Pinwatta claimed by Halige Allisa ; on the east by the village limit of Handurukanda, the Kongahadola, Amunewalagawawatta claimed by Kirihatana, the Kongahadola, Diddeniya claimed by Wantiyawatte Rankiria and others, Kerewwekumbura claimed by ditto, Ihaladeniya claimed by ditto, Kerewwekumbura claimed by ditto, Diddeniya claimed by ditto, the Kongahadola ; on the south by the Kongahadola, the Panawenne-ola, the village limit of Poranuwa, Nagirigahadeniya claimed by Kukulkoralage Mudalihamy, the Midigahadola, Bulugahawatta claimed by Radage Abanchihenaya and others, Gulanewatta claimed by ditto, Udahawatta claimed by Radage Ukku Henaya and others, Pettarekumbura claimed by Kiribatgala Radage Ukku Henaya and others, Egodahawatta claimed by Radage Ukku Henaya and others, Welandurewatta claimed by Kukulkoralage Appuhamy, Delgahawatta claimed by Ratumananalage Badapissa, Ambagahakumburawatta claimed by Gamage Mudalihamy, Handurugekumburegodawatta claimed by R. Ratranhamy and others, Kekunagahakumbura claimed by Kukulkoralage Appuhamy ; on the west by the Develdola, Kiribatgala estate sold by the Crown to the Ceylon (Para) Rubber Co., Ltd., Mahagodaporegawamukalana claimed by Mrs. J. P. Obeysekere, a path, the Develdola, Kandekumbura claimed by Kudawahumpurage Dingiriya and others, Godellewatta claimed by Kudawahumpurage Dingiriya and others, the Develdola, Develdolawatta claimed by Kudawahumpurage Sela.

NOTE.—The following lots lying within the above boundaries are excluded from this part of the notice, and their aggregate acreage of 17 acres 1 rood and 18 perches is not included in the acreage of 427 acres 3 roods and 12 perches given above :—

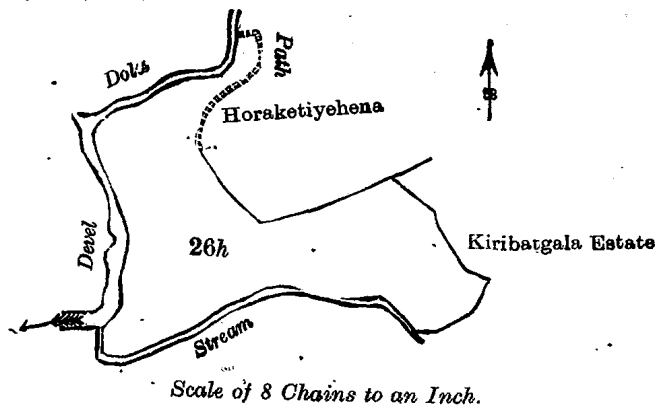
Lot.	Name of Land.	Extent, A. R. P.
26e	Batalawatta	2 3 4
16	Dombagahadeniya	0 2 21
17	Kudawahumpurawatta	0 3 14
19	Kaluwadeniya	1 0 7
20	Heenkaluwadeniya	0 1 0
26b	Bandarawatta	2 3 33
26c	Do.	5 2 0
26d	Do.	1 3 10
26l	Kongahadolshena	0 2 12
26m	Do.	0 1 6
26n	Do.	0 1 8
26o	Do.	0 1 23
		17 1 18

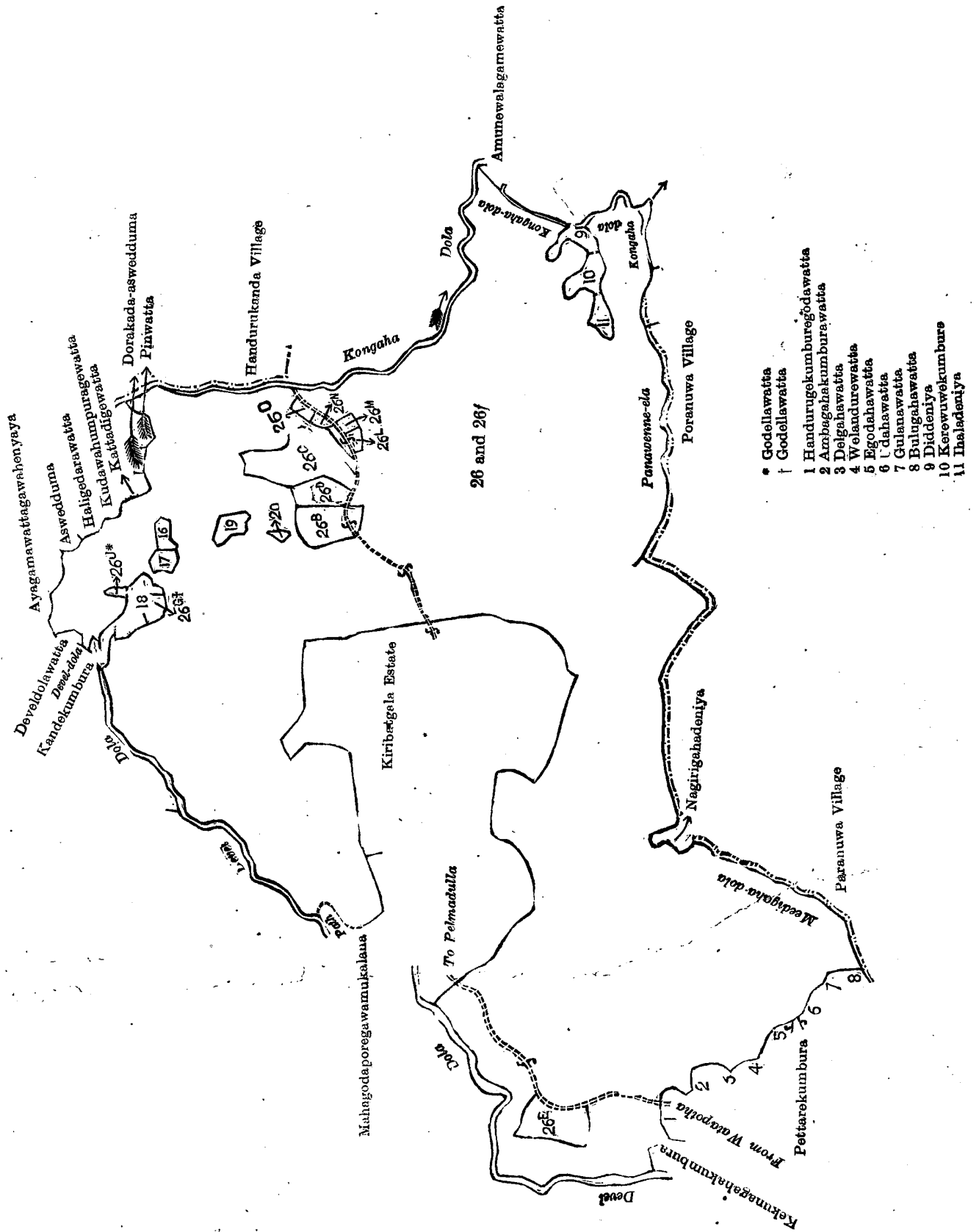
[For Diagram see page 129.]

III.—Preliminary plan 26. Field sheet L/24/39-40, 47-48.
Situation : Kiribatgala village in Nawadun korale of Ratnapura District.

Lot.	Name of Land.	Extent, A. R. P.
26h	Mahagodaporegawamukalana	8 3 11

and bounded as follows : on the north by the Develdola, a path, Horaketiyehehena claimed by Kattadige Davitha and others ; on the east by Kiribatgala estate sold by the Crown to the Ceylon (Para) Rubber Co., Ltd. ; on the south by Kiribatgala estate sold by the Crown to the Ceylon (Para) Rubber Co., Ltd., a stream ; on the west by a stream, the Develdola.





Scale of 16 Chains to an Inch.

Surveyor-General's Office,
Colombo, December 6, 1909.

J. B. M. RIDOUT,
for Surveyor-General.

IV.—Preliminary plan 26. Field sheet L/24/39-40, 47-48.

Situation : Kiribatgala village in Nawadun korale of Ratnapura District.

Lot.	Name of Land.	Extent, A. R. P.
29	Dolagawattenhena, Hewankumburelandehena, Annakkagaladena, Yama-anunne-wattehena, Halmillehena, Galaudahena <i>alias</i> Galendehena, Kikiliyapolahenyaya, Beruketiyeenyaya, Angurumelehena <i>alias</i> Galheressehena, Kaludiyawalahena, Helehena, Galauda-atura, Hakurupoldolahenyaya, Puwakgahahenyaya, Hinkaluwadaniyehena, Kongahadolehena, Pillagawahena, Patambawattehenyaya, Gallana-elahena, Ayagamawattehena, Nugehena, Gammasama, Haminedeniyehenyaya, Paragastennehenyaya, Moragahatenna, Ibbanwalalandehenyaya, Hewankumburagawahena, Warakawagawahena, Udahawattehena, Welrukkattanamandiyahena, Warakagastennehena, Pillagawahena, Unapandurehena, Mahakumbureidiwetiya, Mahakumburagawakele, Kiribatgala, alaguragehena, Mahawitagodahena	137 1 26

and bounded as follows : on the north by the village limit of Erabadda, Kiribatgalamukalana claimed by the Crown ; on the east by Kiribatgalamukalana claimed by the Crown, Udanayadeniya claimed by Gamage Punchi Mahatmaya and others, Kiribatgala estate sold by the Crown to the Ceylon (Para) Rubber Co., Ltd., Pahala Udanayadeniya claimed by G. Ratranhamy, Kiribatgala estate sold by the Crown to the Ceylon (Para) Rubber Co., Ltd. ; on the south by Mahakumbura claimed by Gamage Punchimahatmaya, the Mahakumburadola ; on the west by the Indola.

NOTE.—The following lots lying within the above boundaries are excluded from this notice, and their aggregate acreage of 13 acres and 19 perches is not included in the acreage of 137 acres 1 rood and 26 perches given above :—

Preliminary plan 26.

Lot.	Name of Land.	Extent, A. R. P.	Lot.	Name of Land.	Extent, A. R. P.
2	Pahalawatta, Koratuwagawawatta	1 3 12	7	Ganagedardawatta	3 1 2
3	Kosgastennewatta	3 0 6	8	Hewankumbura	2 0 32
4	Maddumshamigewatta, Udahawatta	2 1 27			
6	Bulatwattedeniyeaswedduina	0 1 20			13 0 19

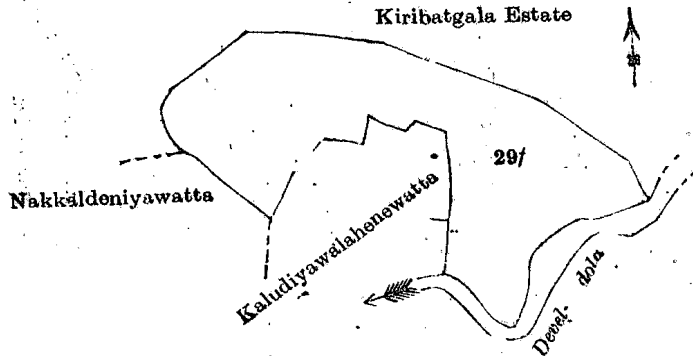
[For Diagram see page 131.]

V.—Preliminary plan 26. Field sheet L/24/39-40, 47-48.

Situation : Kiribatgala village in Nawadun korale of Ratnapura District.

Lot.	Name of Land.	Extent, A. R. P.
29f	Kaludiyawalahenyaya	9 2 8

and bounded as follows : on the north by Kiribatgala estate sold by the Crown to the Ceylon (Para) Rubber Co., Ltd. ; on the east by the Develidola ; on the south by the Develidola, Kaludiyawalahenewatta claimed by R. M. Baba, Nakkaldeniya-watta claimed by ditto and others ; on the west by Kiribatgala estate sold by the Crown to the Ceylon (Para) Rubber Co., Ltd.



Surveyor-General's Office,
Colombo, December 3, 1909.

Scale of 8 Chains to an Inch.

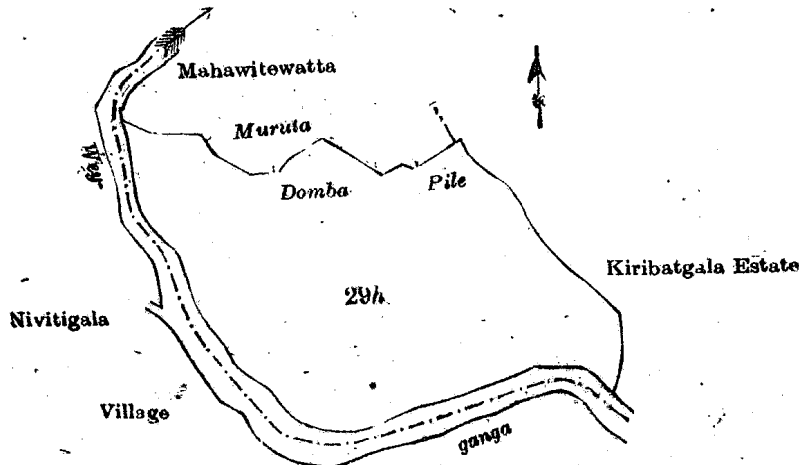
J. B. M. RIDOUT,
for Surveyor-General.

VI.—Preliminary plan 26. Field sheet L/24/39-40, 47-48.

Situation : Kiribatgala village in Nawadun korale of Ratnapura District.

Lot.	Name of Land.	Extent, A. R. P.
29h	Walakadawattehenyaya	16 0 4

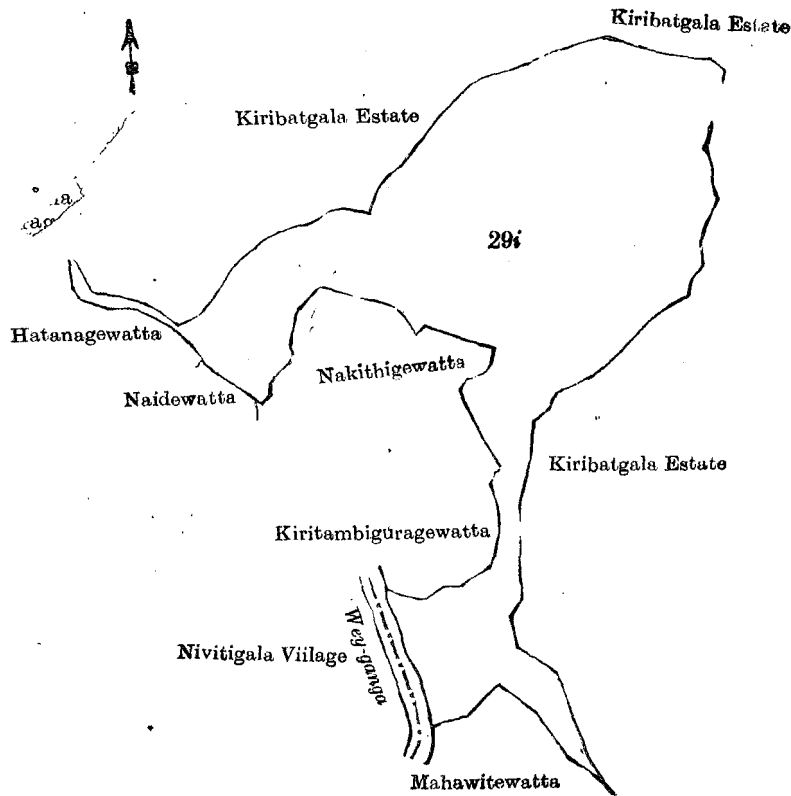
and bounded as follows : on the north by Mahawitawatta claimed by M. V. Kirihamy and others ; on the east by Kiribatgala estate sold by the Crown to the Ceylon (Para) Rubber Co., Ltd. ; on the south and west by the Wey-ganga.



Surveyor-General's Office,
Colombo, December 6, 1909.

Scale of 8 Chains to an Inch.

J. B. M. RIDOUT,
for Surveyor-General.



Surveyor-General's Office,
Colombo, December 6, 1909.

Scale of 8 Chains to an Inch.

J. B. M. RIDOUT,
for Surveyor-General.

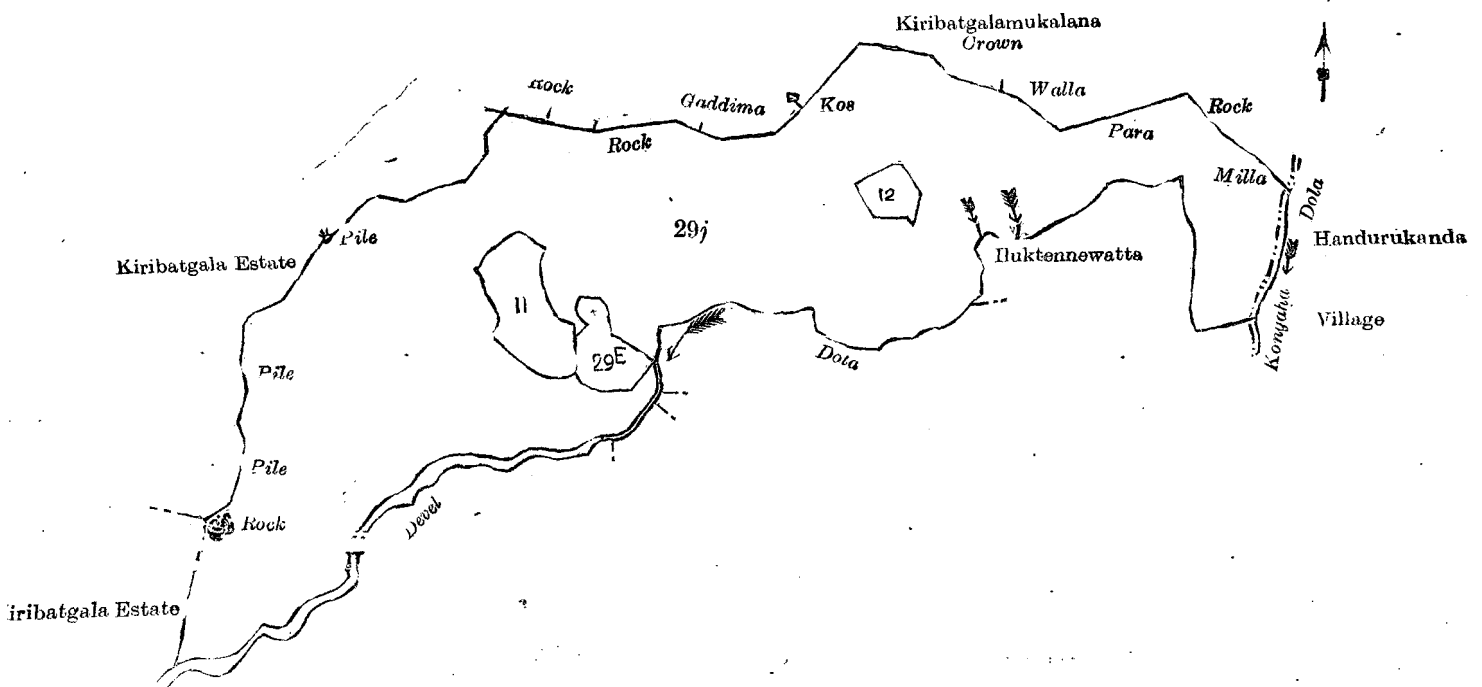
VIII.—Preliminary plan 26. Field sheet L/24/39-40, 47-48.
Situation: Kiribatgala village in Nawadun korale of Ratnapura District.

Lot.	Name of Land.	Extent, A. R. P.
29j	Ayagamawattagawahenyaya	41 2 10

and bounded as follows: on the north by Kiribatgalamukalana claimed by the Crown; on the east by the village limit of Handurukanda; on the south by Iluktennewatta claimed by Kudawahumpurage Amaris, the Develdola; on the west by Kiribatgala estate sold by the Crown to the Ceylon (Para) Rubber Co., Ltd.

NOTE.—The following lots lying within the above boundaries are excluded from this notice, and their aggregate acreage of 2 acres 3 roods and 15 perches is not included in the acreage of 41 acres 2 roods and 10 perches given above:—

Lot.	Name of Land.	Extent, A. R. P.
11	Ayagamagewatta	1 2 17
12	Bopitiyawatta	0 1 37
29e	Ayagamawatttemhakella	0 3 1
		2 3 15



Surveyor-General's Office,
Colombo, December 6, 1909.

Scale of 8 Chains to an Inch.

J. B. M. RIDOUT,
for Surveyor-General.

IX.—Preliminary plan 26. Field sheet L/24/39-40, 47-48.
 Situation : Kiribatgala village in Nawadun korale of Ratnapura District.

Lot.	Name of Land.	Extent, A. B. P.
29l	Island	0 0 30

and bounded as follows : on the north, east, south, and west by the Wey-ganga.



Scale of 8 Chains to an Inch.

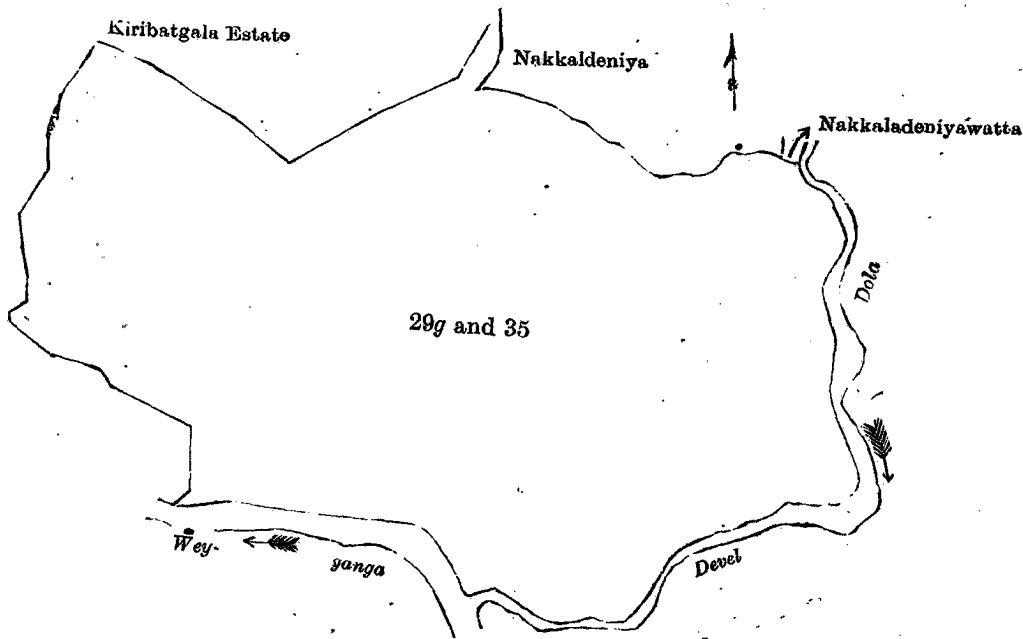
Surveyor-General's Office,
 Colombo, December 6, 1909.

J. B. M. RIDOUT,
 for Surveyor-General.

X.—Preliminary plan 26.
 Situation : Kiribatgala village in Nawadun korale of Ratnapura District.

Lot.	Name of Land.	Extent, A. B. P.
29g	Nakkaldeniyehenyaya	58 1 31
35	Nakkaldeniyewatta	0 1 6
		58 2 37

and bounded as follows : on the north by Kiribatgala estate sold by the Crown to the Ceylon (Para) Rubber Co., Ltd., Nakkaldeniya claimed by Ratumanannalage Baba, Nakkaldeniyewatta claimed by ditto and others; on the east by the Develdola; on the south by the Develdola, the Wey-ganga; on the west by Kiribatgala estate sold by the Crown to the Ceylon (Para) Rubber Co., Ltd.



Scale of 8 Chains to an Inch.

Surveyor-General's Office,
 Colombo, December 9, 1910.

A. H. G. DAWSON,
 for Surveyor-General.

Ratnapura S. O. 1-1911.

Ratnapura Notice No. 3,995.

Notice under "The Waste Lands Ordinances of 1897, 1899, 1900, and 1903."

TAKE notice that unless within three months from February 24, 1911, the persons, if any, who claim any interest in the lands hereinafter mentioned or in any one or more of such lands make claim in person or in writing to the said lands or any of them or to some interest therein to J. G. Fraser, Esq., Special Officer appointed under section 28 of "The Waste Lands Ordinances of 1897, 1899, 1900, and 1903," at his office at Fort, Colombo :

Such Special Officer, in pursuance of the powers vested in him by the said Ordinances, will declare by writing under his hand that the said lands or such of them, as to which no claim has been made, are the property of the Crown.

J. G. FRASER,
 Special Officer.

Description of the Lands referred to.

The following lots situated in the village of Noragalla, in the Nawadun korale of the Ratnapura District, in the Province of Sabaragamuwa, as described in the annexed diagrams:—

I.—Preliminary plan 21. Field sheet: village plan 21.

Situation: Noragalla village in Nawadun korale of Ratnapura District.

Lot.	Name of Land.	Extent, A. R. P.
3	Welihindahenewatta, Mapelelladeniyehena, Galpottagawahena, Kitulwitiyalehenyaya, Jambugahahena, Mahapussellehena, Gamwasanhena, Dachchahena, Udadeniyehenyaya, Dikhena, Dangahadeniyagawahena, Kakkuludeniyehehena, Palmullehena, Pansalawattehena, Pitadeniyagawahena, Ihalagehenyaya, Periyahena, Ninduwattehena, Hambangehena, Appagalagehena, Pillagawahena, Millaketiyehehena	272 3 0
20	Udawattehena	3 1 18
		276 0 18

and bounded as follows: on the north by the village limit of Talangama; on the east by the Udadeniyadola, Mapelelladeniya claimed by Kehelowitz Hetige Dingiri Menika, the Udadeniyadola, Pillaliyadda claimed by Jayawardana Arachchilage Mohottihamy and others, the Udadeniyadola, Nindeliyaddepahalakella claimed by Pallehage Yahapathami, Nindeliyadda claimed by Mudalihamy Arachchi and others, Digana claimed by Muttettuwatte Ukkuhamy and others, Kalawanakumbura claimed by Godakumbure Mudalihamy and others, Dangahadeniya claimed by Jayawardana Mudiyansege Appuhamy, Dangahadeniyaswedduma claimed by ditto, Dangahadeniya claimed by ditto, Kalawanakumbura claimed by G. Mudalihamy and others, Halgahaliyadda claimed by Godakumbure Mudalihamy and others, Pahalapallemulla claimed by ditto, Udahapallemulla claimed by Mudalihamy Arachchi, Mangikumbura claimed by ditto, Udahagawatta claimed by Batugedara Mohottalage Mohottihamy, Pitadeniyekumbura claimed by Udahawatte Appuhamy and others, Ambagahapittaniya claimed by Jayawardana Arachchilage Mohottihamy, Baduwatta claimed by ditto and others, Ihalawatta claimed by Jayawardana Arachchilage Appulamy and others, Kuduwitiyagewatta claimed by Kachiri Arachchilage Sudantehamy, Kudarallagewatta claimed by Kudarallage Rammalhamy and others, Gamagedarawatta claimed by Jayawardana Arachchilage Mudiyanse, Bastiyanwatta claimed by Batugedara Mohottalage Mohottihamy and others, Periyawatta claimed by Jayawardana Arachchilage Mudiyanse, Hunuwalawatta claimed by ditto and others, Kapatekumbura claimed by Jayawardana Arachchilage Mudiyanse, Pottekandegewatta claimed by Batugedara Mohottalage Mohottihamy, Arachchilagewatta claimed by Godakumbure Mudalihamy and others, Pebotuwannawatta claimed by Panagedara Kiri Etana, Paludeniya claimed by Noragalla Pansala, Paludeniya-aswedduma claimed by Godakumbure Mudalihamy, Pillagawa-atura declared to be Crown property under the Waste Lands Ordinances; on the south by the village limit of Nivitigala; on the west by the village limit of Niralgama, Mahapusseledeniya claimed by Jayawardana Arachchilage Mudiyanse, the Huldola, Induraheneatura declared to be Crown property under the Waste Lands Ordinances, Mahapusseledeniya claimed by Jayawardana Arachchilage Mudiyanse.

NOTE.—The following lots lying within the above boundaries are excluded from this notice, and their aggregate acreage of 8 acres 2 roods and 26 perches is not included in the acreage of 276 acres and 18 perches given above:—

Lot.	Name of Land.	Extent, A. R. P.
9	Jambugahakumbura	2 2 15
10	Udadeniyekumbura	2 3 20
11	Mohottiperiyawatta, &c.	3 0 31
		8 2 26

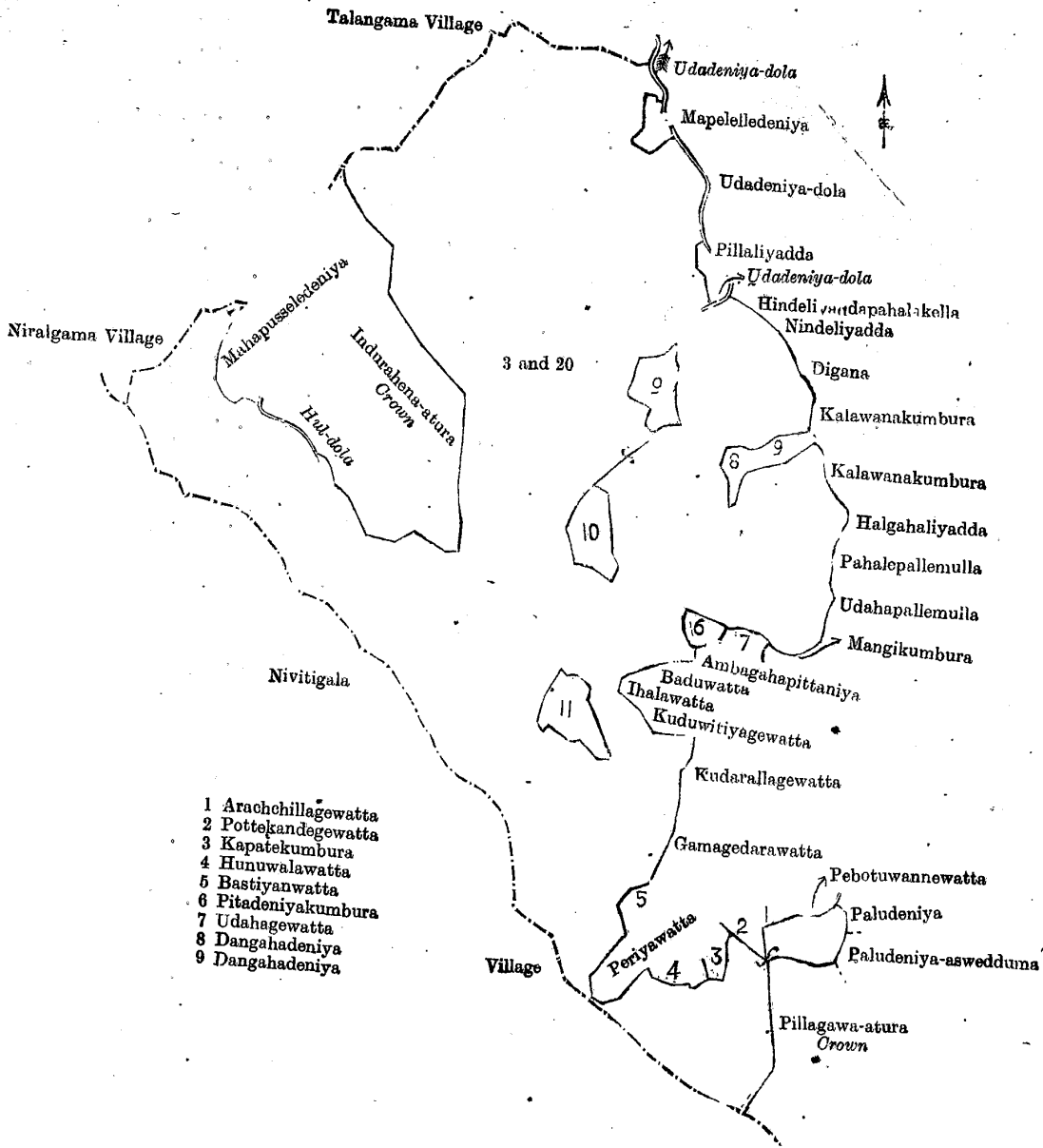
[For Diagram see page 135.]

II.—Preliminary plan 21. Field sheet: village plan 21.

Situation: Noragalla village in Nawadun korale of Ratnapura District.

Lot.	Name of Land.	Extent, A. R. P.
5	Kudadeniyehena, Kalawanakumburehena, Hunuwalagawahena, Jawitagehena, Periyehena, Megodadikhena, Halgahaliyaddagawahena, Labuweldeniyehehena, Palmullehena, Nindekumburehena, Hatarahaula, Tumbawila, Lindagawahena, Karawwehena, Wewagawahena	194 2 18
5	Kalawanakumburehena	0 0 34
6	Kuddadeniyepittaniya	2 1 38
15	Karawwadenadeniya, Wewadeniya, Berawadeniya	16 1 0
24	Batalawattehena, Bomalugodellahena, Polgahahenyaya <i>alias</i> Dikhenyaya, Berawadeniyepillagawahena	87 0 2
		300 2 12

and bounded as follows: on the north by the village limit of Marapona, the village limit of Dela; on the east by the village limit of Dela; on the south by the village limit of Dela, the village limit of Nivitigala; on the west by Pillagawa-atura declared to be Crown property under the Waste Lands Ordinances, Paludeniyeaswedduma claimed by Godakumbure Mudalihamy, Paludeniya claimed by Noragalla pansala, Pansalawatta, &c., claimed by the Pansala and others, a path, Batalawatta *alias* Bomalugodellekella claimed by Manamalige Sinehamy and others, a path, Karawegawawatta claimed by Egodagedara Mudalihamy, a path, Egodagedarawatta claimed by Mudalihamy, Gan-Arachchi, Nindekumbura claimed by Jayawardana Arachchilage Mohottihamy and others, Medakumbura claimed by Muttettuwatte Dingirihamy, Panagodagedamedakumbura claimed by P. Kiri Etana, Mangikumbura claimed by Mudalihamy Arachchi, Udahapallemulla claimed by ditto, Pallemullehenewatta claimed by Hambange Mudiyanse and others, a path, Pallemullehenewatta claimed by Hambange Mudiyanse and others, a path, Pallemullehenewatta claimed by Hambange Mudiyanse and others, Halgahaliyadda claimed by ditto, Adanagekella claimed by Godakumbure Mudalihamy and others, Kalawanakumbura claimed by ditto, Digana claimed by M. Ukkuhamy and others, Niddeliyadda claimed by Mudalihamy Arachchi and others, Kudadeniyewatta claimed by Muttettuwatte Mohottihamy, Kudadeniyehalalakella claimed by Noragalla Pansala, Kudadeniyewatta claimed by Batugedara Mohottalage Mohottihamy and others, the Udadeniyadola.



Surveyor-General's Office,
Colombo, January 11, 1911.

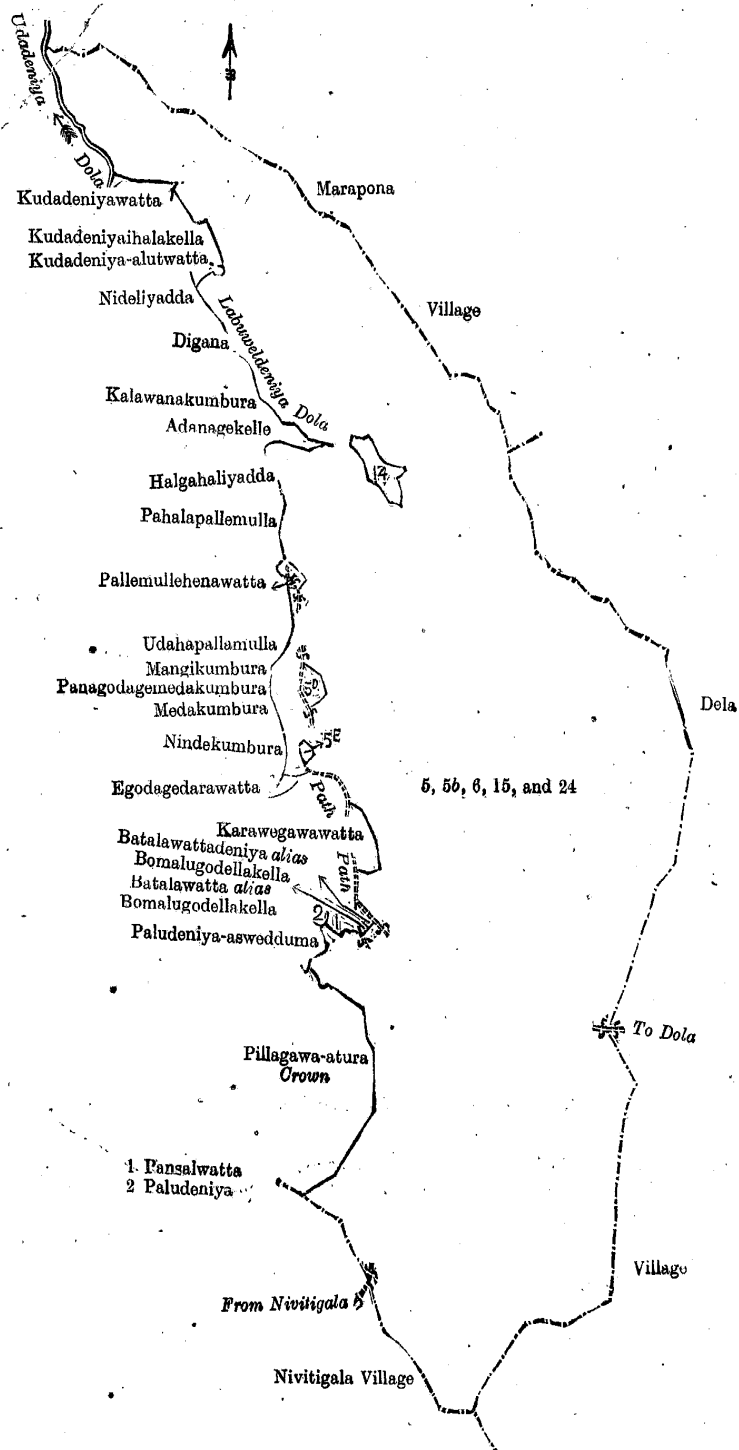
Scale of 16 Chains to an Inch.

A. H. G. DAWSON,
for Surveyor-General.

NOTE.—The following lots lying within the above boundaries are excluded from this notice, and their aggregate acreage of 2 acres 1 rood and 13 perches is not included in the acreage of 300 acres 2 roods and 12 perches given above:—

Lot.	Name of Land.	Extent, A. R. P.
5d ..	Nindakumburahenewatta	0 3 9
5e ..	Do.	0 0 18
14 ..	Labuwaldeniyekumbura	1 1 26
		2 1 13

[For Diagram see page 136.]



Scale of 16 Chains to an Inch.

Surveyor-General's Office,
Colombo, January 11, 1911.

A. H. G. DAWSON,
for Surveyor-General.

Ratnapura S. O. 2—1911.

FINAL ORDERS.

Hambantota S. O. No. 479.

Order under Section 4, Sub-section (1), of "The Waste Lands Ordinances of 1897, 1899, 1900, and 1903," admitting Lands to be Private Property.

In the matter of the lands commonly called or known as Bibulagawadeniya, Dangahahena, Ambagahahena, Godellekumbura, &c., situate in the village of Galwadiya, in the West Giruwa pattu of the Hambantota District, in the Southern Province, and of "The Waste Lands Ordinances of 1897, 1899, 1900, and 1903."

WHEREAS in pursuance of section 1 of the said Ordinances it was duly notified on May 29, 1908, that if no claim to the lands commonly called or known as Bibulagawadeniya, Dangahahena, Ambagahahena, Godellekumbura, &c., situate in the village of Galwadiya, in the West Giruwa pattu of the Hambantota District, in the Southern Province, containing in extent 28 acres 1 rood and 22 perches, and shown as lots 1c, 1d, 14a, 14b, 15, and 11a in preliminary plan 385, and in the annexed diagrams, was made to John George Fraser, Special Officer appointed under section 28 of the said Ordinances, within the period of three months from the date specified in such notice, such lands would be deemed the property of the Crown, and dealt with on account of the Crown (*vide* Notice No. 3,045):

And whereas Kulasin Arachchige Dingi Appuhamy of Julampitiya made claim thereto, and I, John George Fraser, Special Officer appointed under section 28 of the said Ordinances made due inquiry into such claim; I, with the consent of His Excellency the Governor, do hereby admit the claim of the said claimant to the said lands as more fully described herein below, under section 4, sub-section (1), of the said Ordinances.

Description of the Lands referred to.

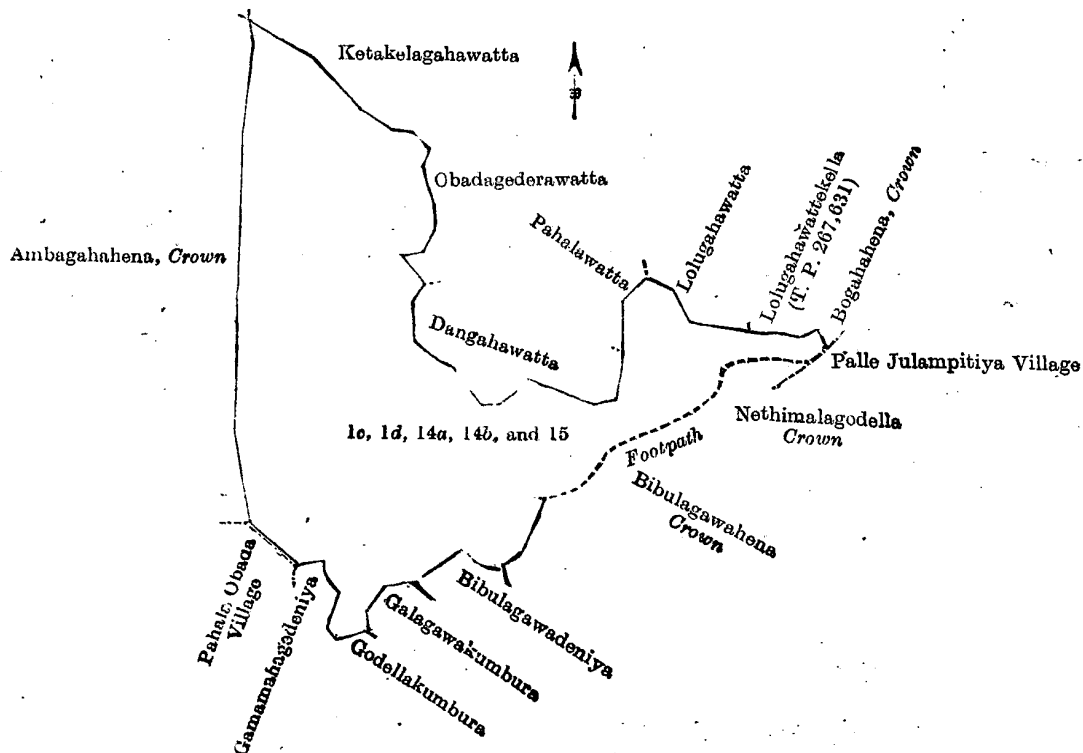
The following lots situated in the village of Galwadiya, in the West Giruwa pattu of the Hambantota District, in the Southern Province, as described in the annexed diagrams:—

I.—Preliminary plan 385. Village plan P/11/17-18 and 25-26.

Situation: Galwadiya village in West Giruwa pattu of the Hambantota District.

Lot.	Name of Land.	Extent, A. R. P.	Lot.	Name of Land.	Extent, A. R. P.
1c ..	Bibulagawadeniya	.. 0 0 18	15 ..	Ambagahahenekoratuwa	.. 0 1 15
1d ..	Dangahahena, Ambagahahena	.. 7 2 0			
14a ..	Godellekumbura	.. 0 0 25			25 1 28
14b ...	Ambagaharuppa	.. 17 1 10			

and bounded as follows: on the north by Ketakelagahawatta claimed by Vidanage Elias and others, Obadagederawatta claimed by W. Lewishamy and others, Dangahawatta claimed by Kulasin Arachchige Dingi Appuhamy, Pahalawatta claimed by W. Don Andris and others, Lolugahawatta claimed by M. Salaman and others, Lolugahawattekella (T. P. 267,631); on the east by Bogahahena belonging to the Crown, the village limit of Palle Julampitiya (a footpath), Nethimalagodella belonging to the Crown, Bibulagawahena belonging to the Crown; on the south by Bibulagawadeniya claimed by Don Siman Gunasekara and others, Galagawakumbura claimed by Kulasin Arachchige Dingi Appuhamy and others, Godellakumbura claimed by ditto, Gamamahagedeniya claimed by ditto, the village limit of Pahalaobada; on the west, by Ambagahahena belonging to the Crown.



Surveyor-General's Office.
Colombo, November 21, 1910.

Scale of 8 Chains to an Inch.

A. H. G. DAWSON,
for Surveyor-General.

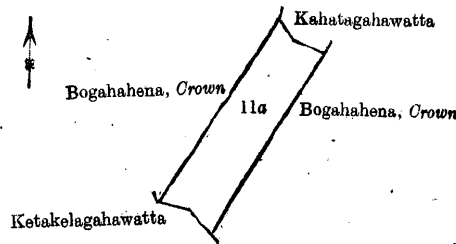
II.—Preliminary plan 385. Village plan P/11/17-18 and 25-26.
Situation: Galwadiya village in West Giruwa pattu of the Hambantota District.

Lot.	Name of Land.	Extent, A. R. P.
11a	Bogahahena	2 3 34

and bounded as follows: on the north by Kahatagahawatta claimed by W. Babun and others; on the east by Bogahahena belonging to the Crown; on the south by Ketakelagahawatta claimed by W. Nicholas and others; on the west by Bogahahena belonging to the Crown.

December 9, 1910.

J. G. FRASER,
Special Officer.



Surveyor-General's Office,
Colombo, November 21, 1911.

Scale of 8 Chains to an Inch.

A. H. G. DAWSON,
for Surveyor-General.

Hambantota S. O. No. 480.

Order under Section 4, Sub-section (1), of "The Waste Lands Ordinances of 1897, 1899, 1900, and 1903,"
declaring Lands to be Crown Property.

In the matter of the lands commonly called or known as Ehelaketiyahena, Indiketiyahena, Kolongahahena, Kahatagahahena, &c., situate in the village of Galwadiya, in the West Giruwa pattu of the Hambantota District, in the Southern Province, and of "The Waste Lands Ordinances of 1897, 1899, 1900, and 1903."

WHEREAS in pursuance of section 1 of the said Ordinances it was duly notified on May 29, 1908, that if no claim to the lands commonly called or known as Ehelaketiyahena, Indiketiyahena, Kolongahahena, Kahatagahahena, &c., situate in the village of Galwadiya, in the West Giruwa pattu of the Hambantota District, in the Southern Province, containing in extent 518 acres 1 rood and 38 perches, and shown as lots 1, 2, 4, 8, 11, 12, 14, 1e in preliminary plan 385, as described in the annexed diagrams, was made to John George Fraser, Special Officer appointed under section 28 of the said Ordinances, within the period of three months from the date specified in such notice, such lands would be deemed the property of the Crown, and dealt with on account of the Crown (*vide* Notice No. 3,045):

And whereas Kulasin Arachchige Dingi Appuhamy of Julampitiya made claim thereto, and whereas the said claimant has withdrawn his claim to the said lands I, John George Fraser, Special Officer appointed under section 28 of said Ordinances, under and by virtue of the powers vested in me in that behalf by section 4 of the said Ordinance, do hereby on December 9, 1910, order and declare, under section 4, sub-section (1), of the said Ordinances, that the said lands as more fully described herein below are the property of the Crown.

Description of the Lands referred to.

The following lots situated in the village of Galwadiya, in the West Giruwa pattu of the Hambantota District, in the Southern Province, as described in the annexed diagrams:—

I.—Preliminary plan 385. Village plan: P/11/17-18 and 25-26.

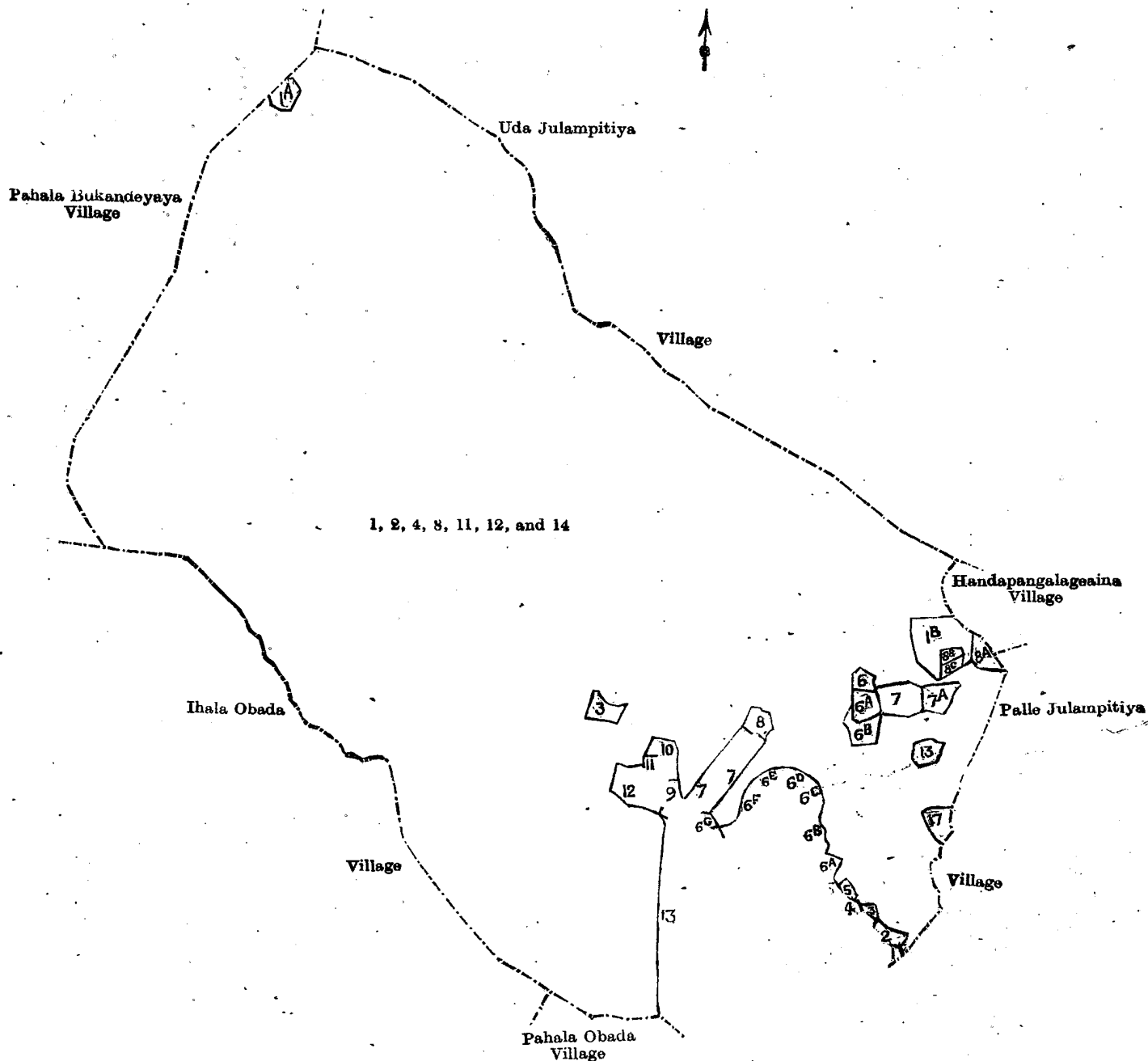
Situation: Galwadiya village in West Giruwa pattu of the Hambantota District.

Lot.	Name of Land.	Extent, A. R. P.	Lot.	Name of Land.	Extent, A. R. P.
1	Ehelaketiyahena, Indiketiyahena, Kolongahahena, Kahatagahahena, &c.	388 2 5	11	Bogahahena	2 1 0
2	Yakinarangoda <i>alias</i> Karuwala-godamukalana	84 0 5	12	Moragahawattahena <i>alias</i> Telabbehena	3 1 30
4	Bogahahenakoratuwa	1 3 12	14	Ambagahahena	20 1 32
8	Miriswattehenekebella	0 0 34			500 2 38

and bounded as follows: on the north by the village limit of Uda Julampitiya; on the east by the village limit of Handapangalageaina, the village limit of Palle Julampitiya; on the south by Dangahahena to be declared the property of Kulasin Arachchige Dingi Appuhamy under the Waste Lands Ordinances, Lolugahawatta (T. P. 267,631), Lolugahawatta (T. P. 267,630), Lolugahawatta claimed by M. Salaman and others, Ehelagahawattahena declared Crown under the Waste Lands Ordinances, Ehelagahawatta claimed by E. Juwanis, Telembugahawatta claimed by W. Don Davit and others, Maragahawatta claimed by K. Don Siman and others, Lolugahawatta claimed by K. Dingi Appuhamy and others, Maragahawatta claimed by Y. Babunhami and others, Lolugahawatta claimed by Y. Samel, Ambagahawatta claimed by ditto, Ketakelagahawatta claimed by Y. Nicholas and others, Kolongahahena belonging to the Crown, Kolongahahenewatta claimed by Siriwardene Attikoralepatiranage Heen Hamy, Lolugahahenekella belonging to the Crown, Ambagaharuppe to be declared the property of Kulasin Arachchige Dingi Appuhamy under the Waste Lands Ordinances, the village limit of Pahala Obada, the village limit of Ihala Obada; on the west by the village limit of Pahala Bukandeyaya.

NOTE.—The following lots lying within the above boundaries are excluded from this order, and their aggregate acreage of 11 acres 3 roods and 22 perches is not included in the acreage of 500 acres 2 roods and 33 perches given above:—

Lot.	Name of Land.	Extent, A. R. P.	Lot.	Name of Land.	Extent, A. R. P.
1a ..	Hakuruhena ..	0 2 30	8a ..	Miriswattedeniya <i>alias</i> potawa ..	0 2 11
1b ..	Miriswattehena ..	2 3 15	8b ..	Miriswattehenekelella, T. P. 260,431	0 1 12
3 ..	Molokgamagodellawatta, T. P. 259,043	0 2 36	8c ..	do. ..	0 1 4
6 ..	Kongahawattehenekella ..	0 2 11	13 ..	Lolugahawatta <i>alias</i> Miriswattehena	0 2 32
6a ..	Galkanuwehenekelella ..	0 3 0	17 ..	Thelabbehenekelella ..	0 3 20
6b ..	Kongahawattehenekella ..	1 0 14			
7 ..	Kongahawatta ..	1 2 2			11 3 22
7a ..	Miriswatta ..	0 3 35			



- | | |
|---------------------------------|--------------------------------|
| 1 Dangahahena | 6e Lolugahawatta |
| 2 Lolugahawatta (T. P. 267,631) | 6f Ambagahawatta |
| 3 Lolugahawatta (T. P. 267,630) | 6g Ketakelagahawatta |
| 4 Lolugahawatta | 7 Bogahahena |
| 5 Ehelagahawattahena | 8 Kahatagahawatta |
| 6 Ehelagahawatta | 9 Ketakelagahawatta |
| 6a Telembughawatta | 10 Kolongahahona, <i>Crown</i> |
| 6b Maragahawatta | 11 Kolongahahenewatta |
| 6c Lolugahawatta | 12 Lolugahahenekelella |
| 6d Maragahawatta | 13 Ambagaharuppe |

II.—Preliminary plan 385. Village plan P/11/17-18 and 25-26.
 Situation: Galwadiya village in West Giruwa pattu of the Hambantota District.

Lot.	Name of Land.	Extent, A. R. P.
1e	Bibulagawahena	17 3 0

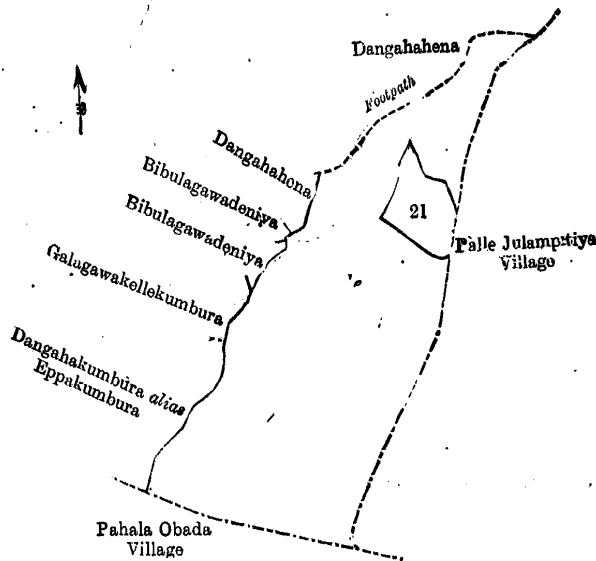
and bounded as follows: on the north by a footpath, Dangahahena to be declared the property of Kulasin Arachchige Dingi Appuhamy under the Waste Lands Ordinances; on the east by the village limit of Palle Julampitiya; on the south by the village limit of Pahala Obada; on the west by Dangahakumbura *alias* Eppakumbura claimed by Kulasin Arachchige Dingi Appuhamy and Crown, Galagawakellekumbura claimed by ditto, Bibulagawadeniya claimed by Hitawakaliyanage Babun and others, Babulagawadeniya to be declared the property of Kulasin Arachchige Dingi Appuhamy under the Waste Lands Ordinances, Dangahahena to be declared the property of Kulasin Arachchige Dingi Appuhamy under the Waste Lands Ordinances.

NOTE.—The following lot lying within the above boundaries is excluded from this order and its acreage of 1 acre and 21 perches is not included in the acreage of 17 acres and 3 roods given above:—

Lot.	Name of Land.	Extent, A. R. P.
21	Bibulagawahena <i>alias</i> Dangahakoratuwa (T. P. 260,543)	1 0 21

December 9, 1910.

J. G. FRASER,
 Special Officer.



Surveyor-General's Office,
 Colombo, November 21, 1911.

Scale of 8 Chains to an Inch.

A. H. G. DAWSON,
 for Surveyor-General.

Hambantota S. O. No. 481.

Order under Section 2 of "The Waste Lands Ordinances of 1897, 1899, 1900, and 1903,"
 declaring Lands to be Crown Property.

In the matter of the lands commonly called or known as Godagamabedda and Mullagahawatta, situate in the village of Gopelessa, in the East Giruwa pattu of the Hambantota District, in the Southern Province, and of "The Waste Lands Ordinances of 1897, 1899, 1900, and 1903."

The notice required by section 1 of "The Waste Lands Ordinances of 1897, 1899, 1900, and 1903," having been duly published in manner prescribed by that section in respect of the above-named lands (*vide* Notice No. 3,879), and no claim having been made to the said lands or to any interest therein within the period of three months from the date specified in the said notice, I, Malcolm Stevenson, Special Officer appointed under section 28 of the said Ordinances, under and by virtue of the powers vested in me in that behalf by section 2 of the said Ordinances, do hereby on January 17, 1911, order and declare that the said lands, as more fully described herein below, situate in the village of Gopelessa, in the East Giruwa pattu of the Hambantota District, in the Southern Province, and shown as lots 2a and 2b in preliminary plan 434 and in the annexed diagram, and containing in extent 2 acres 1 rood and 20 perches, are the property of the Crown.

Description of the Lands referred to.

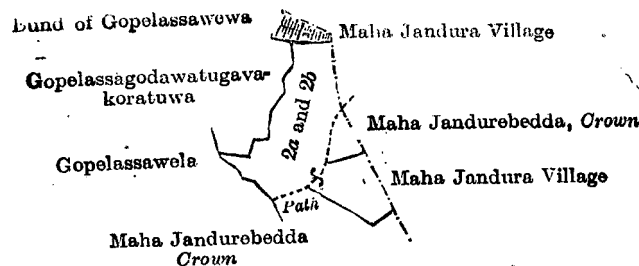
The following lots situated in the village of Gopelessa, in the East Giruwa pattu of the Hambantota District, in the Southern Province, as described in the annexed diagram:—

Lot.	Name of Land.	Extent, A. R. P.
2a	Godagamabedda	2 0 5
2b	Mullagahawatta	0 1 15
		2 1 20

and bounded as follows: on the north by the bund of Gopelessawewa; on the east by the village limit of Maha Jandura, a path, Maha Jandurebedda claimed by Crown, the village limit of Maha Jandura; on the south by Maha Jandurebedda claimed by the Crown, a path, Gopelessawela claimed by Hakuruwela pansala and others; on the west by Gopelessagoda-watugawakoratuwa claimed by the incumbent of Hakuruwela pansala and others.

January 17, 1911.

M. STEVENSON,
 Special Officer.



Surveyor-General's Office,
Colombo, September 9, 1910.

Scale of 8 Chains to an Inch.

J. B. M. RIDOUT,
for Acting Surveyor-General.

Kurunegala S. O. No. 274.

Order under Section 2 of "The Waste Lands Ordinances of 1897, 1899, 1900, and 1903," declaring Lands to be Crown Property.

In the matter of the lands commonly called or known as Road, Galgodamukalana, Galkandehena (chena and rocks), Millagahamulahena, situate in the village of Kanugala, in the Katugampola Meda pattu korale of the Katugampola hatpattu of the Kurunegala District, in the North-Western Province, and of "The Waste Lands Ordinances of 1897, 1899, 1900, and 1903."

THE notice required by section 1 of "The Waste Lands Ordinances of 1897, 1899, 1900, and 1903," having been duly published in manner prescribed by that section in respect of the above-named lands (*vide* Notice No. 3,681), and no claim having been made to the said lands or to any interest therein within the period of three months from the date specified in the said notice, I, John Murray Davies, Special Officer appointed under section 28 of the said Ordinances, under and by virtue of the powers vested in me in that behalf by section 2 of the said Ordinances, do hereby on October 26, 1910, order and declare that the said lands, as more fully described herein below, situate in the village of Kanugala, in the Katugampola Meda pattu korale of the Katugampola hatpattu of the Kurunegala District, in the North-Western Province, and shown as lots 5a, 9g, 11g, 12j, 17n2, 17o2, 17p2, 17q2, 14, 16q, 16f1 in preliminary plan 218 and in the annexed diagrams, and containing in extent about 25 acres 2 roods and 34 perches, are the property of the Crown.

Description of the Lands referred to.

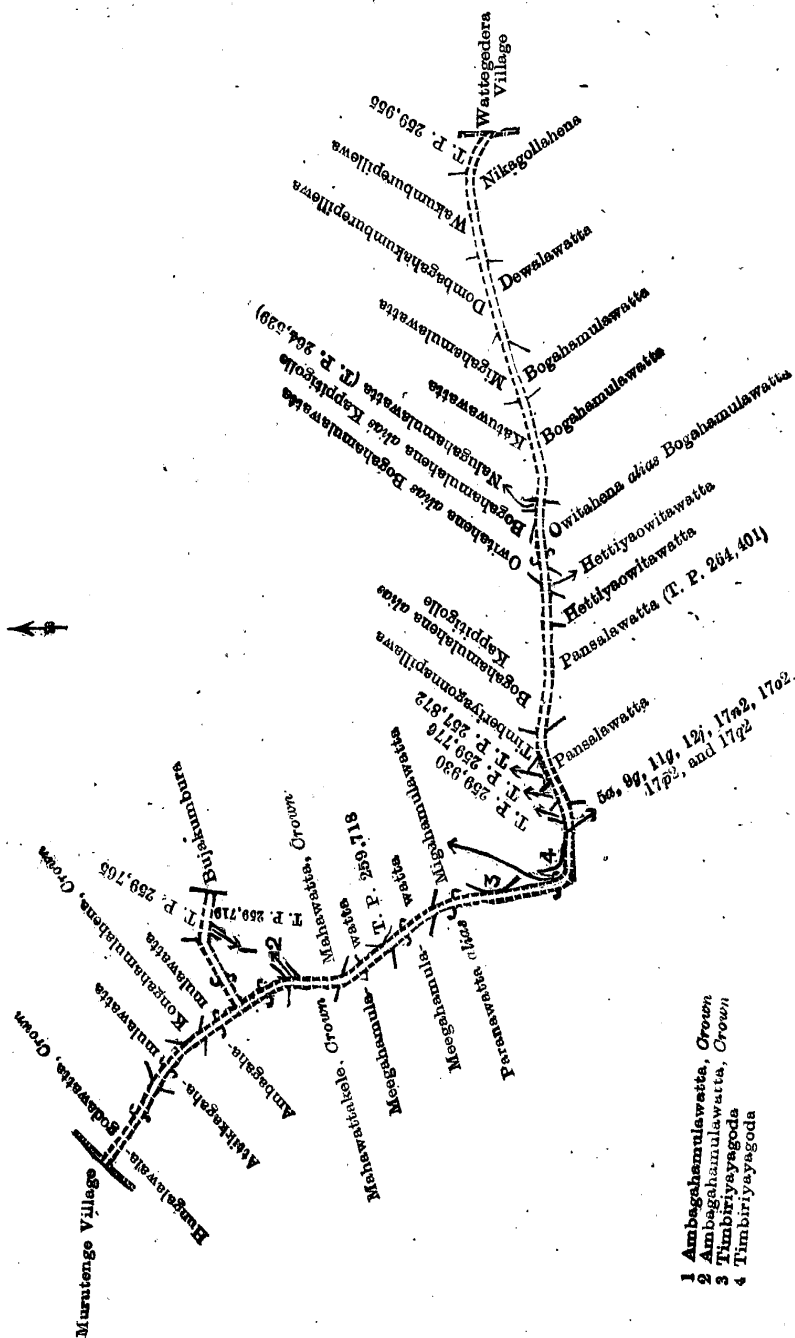
The following lots situated in the village of Kanugala, in the Katugampola Meda pattu korale of the Katugampola hatpattu of the Kurunegala District, in the North-Western Province, as described in the annexed diagrams:—

I.—Preliminary plan 218. Field sheets I/18/17-25 and 18-26.

Situation: Kanugala village in Katugampola Meda pattu korale of Kurunegala District.

Lot.	Name of Land.	Extent, A. R. P.	Lot.	Name of Land.	Extent, A. R. P.
5a ..	Road ..	0 0 2	17o2 ..	Road ..	0 1 38
9g ..	Do. ..	0 0 10	17p2 ..	Do. ..	0 0 27
11g ..	Do. ..	0 0 25	17q2 ..	Do. ..	0 0 22
12j ..	Do. ..	0 1 19			
17n2 ..	Do. ..	0 1 0			1 2 23

and bounded as follows: on the north by Hungalawalagodawatta claimed by the Crown, Attikkagahamulawatta sold by the Crown, Kongahamulahena claimed by the Crown, Ambagahamulawatta claimed by Weerabahu Mudiyansele Sittappuhamy and others, T. P. 259,765, Biyakumbura claimed by H. M. Kirihamy and others, T. P. 259,719, Ambagahamulawatta claimed by the Crown, Ambagahamulawatta claimed by Weerabahu Mudiyansele Sittappuhamy and others, Ambagahamulawatta claimed by the Crown, Mahawatta claimed by the Crown, Meegahamulawatta claimed by Patiraja Mudiyansele Dingiri Menika, T. P. 259,718, Migahamulawatta sold by the Crown, Paranawatta *alias* Migahamulawatta claimed by Weerabahu Mudiyansele Sittappuhamy and others, Timbiriyaegoda claimed by Weerabahu Mudiyansele Sittappuhamy, Gan-Arachchi and others, Paranawatta *alias* Migahamulawatta claimed by ditto, Timbiriyaegoda claimed by ditto, T. Ps. 259,930, 259,776, and 257,872, Timbiriyaegonpillewa sold by the Crown, Bogahamulahena *alias* Kappitigola sold by the Crown, Owitahena *alias* Bogahamulawatta sold by the Crown, Bogahamulahena *alias* Kapitigolla sold by the Crown, Nalugahamulawatta sold by the Crown (T. P. 264,529), Katuwawatta claimed by Herat Mudiyansele Kirihamy and others, Migahamulawatta sold by the Crown, Dombagahakumburepillewa sold by the Crown, Wakumburepillewa sold by the Crown, T. P. 259,955; on the east by the village limit of Wattegedara; on the south by Nikagollehena sold by the Crown, Dewalawatta sold by the Crown, Bogahamulawatta sold by the Crown, Owitahena *alias* Bogahamulawatta sold by the Crown, Hettiyaowitawatta sold by the Crown, Pansalawatta sold by the Crown (T. P. 264,401), Pansalawatta claimed by Kanugala Pansala (Sumangala Unnanse), Paranawatta *alias* Migahamulawatta claimed by Weerabahu Mudiyansele Sittappuhamy and others; on the west by Paranawatta *alias* Migahamulawatta claimed by Weerabahu Mudiyansele Sittappuhamy and others, Migahamulawatta sold by the Crown, Migahamulawatta claimed by Patiraja Mudiyansele Dingiri Menika, Mahawattekele claimed by the Crown, Ambagahamulawatta claimed by Weerabahu Mudiyansele Sittappuhamy and others, Attikkagahamulawatta sold by the Crown, Hungalawalagodawatta claimed by the Crown, the village limit of Murutenge.



- 1 Ambagahamulawatta, Crown
- 2 Ambagahamulawatta, Crown
- 3 Ambiriyayagoda
- 4 Ambiriyayagoda

Surveyor-General's Office,
Colombo, November 22, 1909.

Scale of 8 Chains to an Inch.

J. B. M. RIDOUT,
for Surveyor-General.

II.—Preliminary plan 218. Field sheet I/18/17-25.

Situation : Kanugala village in Katugampola Meda pattu korale of Kurunegala District.

Lot.	Name of Land.	Extent, A. R. P.
14	Galgodamukalana	1 0 13

and bounded as follows : on the north by the village limit of Murutenge ; on the east by Kadurugahamulahena claimed by the Crown ; on the south by Kadurugahamulahena claimed by the Crown, the village limit of Mummana ; on the west by the village limit of Mummana.



Surveyor-General's Office,
Colombo, November 22, 1909.

Scale of 8 Chains to an Inch.

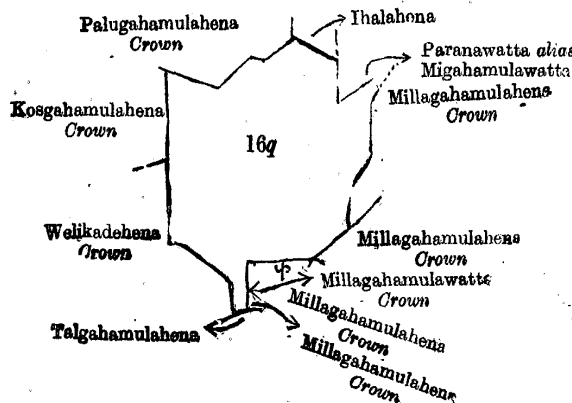
J. B. M. RIDOUT,
for Surveyor-General.

III.—Preliminary plan 218. Field sheet I/18/17-25.

Situation : Kanugala village in Katugampola Meda pattu korale of Kurunegala District.

Lot.	Name of Land.	Extent, A. R. P.
16g	Galkandehena (chena and rocks)	8 0 17

and bounded as follows : on the north by Palugahamulahena claimed by the Crown, Ihalahena sold by the Crown, Paranawatta *alias* Migahamulawatta claimed by Weerabahu Mudiyansele Sittappuhamy and others ; on the east by Millagahamulahena claimed by the Crown ; on the south by Millagahamulahena claimed by the Crown, Millagahamulawatta claimed by the Crown, Millagahamulahena claimed by the Crown, Talgahamulahena sold by the Crown ; on the west by Welikadehena claimed by the Crown, Kosgahamulahena claimed by the Crown.



Surveyor-General's Office,
Colombo, June 12, 1908.

Scale of 8 Chains to an Inch.

W. C. S. INGLES,
for Acting Surveyor-General.

IV.—Preliminary plan 218. Field sheet I/18/17-25.

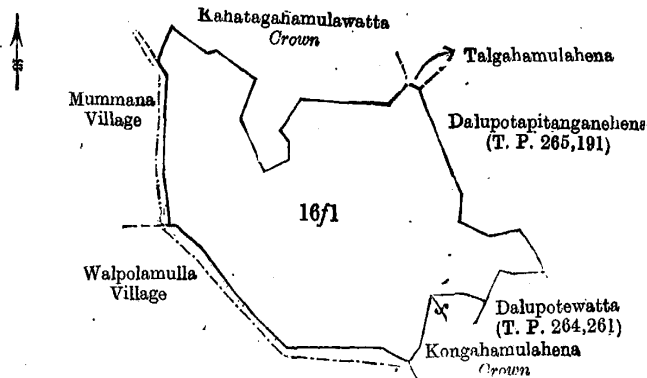
Situation : Kanugala village in Katugampola Meda pattu korale of Kurunegala District.

Lot.	Name of Land.	Extent, A. R. P.
16f1	Millagahamulahena	14 3 21

and bounded as follows : on the north by Kahatagahamulawatta claimed by the Crown, Talgahamulahena sold by the Crown ; on the east by Dalupotapitanganshena (T. P. 265,191) ; on the south by Dalupotewatta sold by the Crown (T. P. 264,261), Kongahamulahena claimed by the Crown, the village limit of Walpolamulla ; on the west by the village limit of Mummana, Kahatagahamulawatta claimed by the Crown.

October 26, 1910.

J. M. DAVIES,
Special Officer.



Surveyor-General's Office,
Colombo, June 12, 1908.

Scale of 8 Chains to an Inch.

W. C. S. INGLES,
for Acting Surveyor-General.

Anuradhapura S. O. No. 640.

Order under Section 2 of "The Waste Lands Ordinances of 1897, 1899, 1900, and 1903,"
declaring Land to be Crown Property.

In the matter of the land commonly called or known as Viyadikulam (tank), situate in the village of Viyadikulam, in the Wilachchiya korale of the Nuwaragam palata, in the North-Central Province, and of "The Waste Lands Ordinances of 1897, 1899, 1900, and 1903."

THE notice required by section 1 of "The Waste Lands Ordinances of 1897, 1899, 1900, and 1903," having been duly published in manner prescribed by that section in respect of the above-named land (*vide* Notice No. 3,839), and no claim having been made to the said land or to any interest therein within the period of three months from the date specified in the said notice, I, John Still, Special Officer appointed under section 28 of the said Ordinances, under and by virtue of the powers vested in me in that behalf by section 2 of the said Ordinances, do hereby on December 10, 1910, order and declare that the said land, as more fully described herein below, situate in the village of Viyadikulam, in the Wilachchiya korale of the Nuwaragam palata, in the North-Central Province, and shown as lot 30 in topo plan 2, and in the annexed diagram, and containing in extent 56 acres 2 roods and 30 perches, is the property of the Crown.

Description of the Land referred to.

The following lot situated in the village of Viyadikulam, in the Wilachchiya korale of the Nuwaragam palata, in the North-Central Province, as described in the annexed diagram:—

Topo. plan 2. Field sheet C/18/9-10 and 10-11.

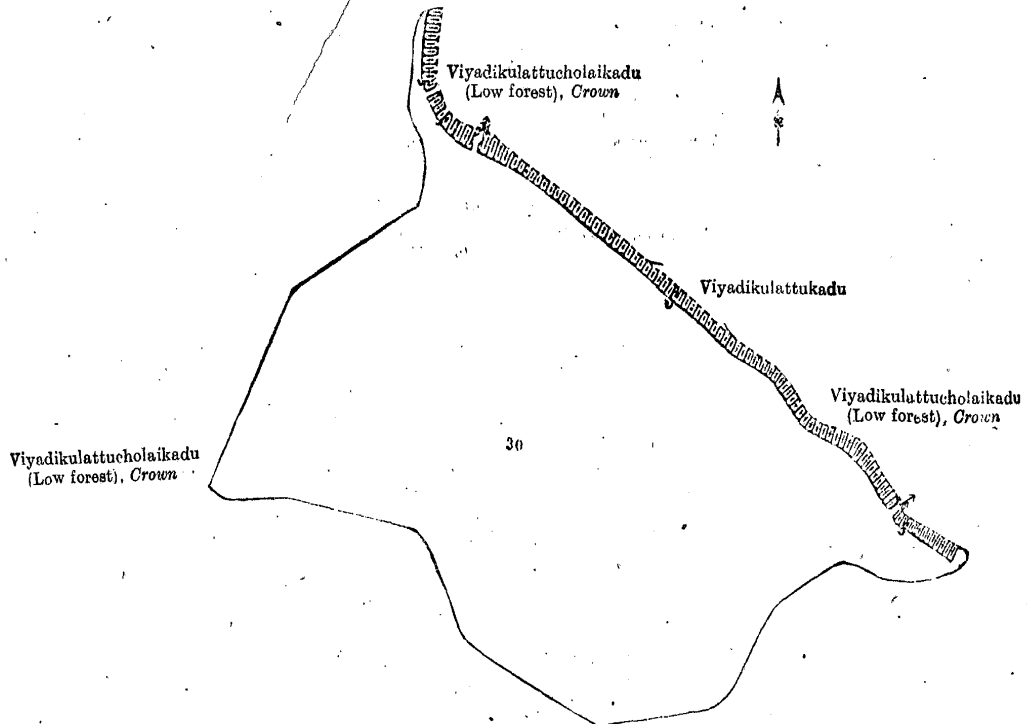
Situation: Viyadikulam village in Wilachchiya korale of Nuwaragam palata.

Lot.	Name of Land.	Extent, A. R. P.
30	Viyadikulam (tank)	56 2 30

and bounded as follows: on the north by Viyadikulattucholaikadu (low forest) declared to be Crown property under the Waste Lands Ordinances, Viyadikulattukadu claimed by the Crown; on the east by Viyadikulattucholaikadu (low forest) declared to be Crown property under the Waste Lands Ordinances; on the south and west by Viyadikulattucholaikadu (low forest) declared to be Crown property under the Waste Lands Ordinances.

December 10, 1910.

JOHN STILL,
Special Officer.



Surveyor-General's Office,
Colombo, July 11, 1910.

Scale of 8 Chains to an Inch.

J. B. M. RIDOUT,
for Surveyor-General.

Anuradhapura S. O. No. 641.

**Order under Section 2 of "The Waste Lands Ordinances of 1897, 1899, 1900, and 1903,"
declaring Lands to be Crown Property.**

In the matter of the lands commonly called or known as Tammannowewa (tank), &c., situate in the village of Kirimeti-yawa, in the Pahala Kende tulana of the Kende korale of the Nuwaragam palata, in the North-Central Province, and of "The Waste Lands Ordinances of 1897, 1899, 1900, and 1903."

THE notice required by section 1 of "The Waste Lands Ordinances of 1897, 1899, 1900, and 1903," having been duly published in manner prescribed by that section in respect of the above-named lands (*vide* Notice No. 3,880), and no claim having been made to the said lands or to any interest therein within the period of three months from the date specified in the said notice, I, Howard Orme Fox, Special Officer appointed under section 28 of the said Ordinances, under and by virtue of the powers vested in me in that behalf by section 2 of the said Ordinances, do hereby on January 18, 1911, order and declare that the said lands, as more fully described herein below, situate in the village of Kirimeti-yawa, in the Pahala Kende tulana of the Kende korale of the Nuwaragam palata, in the North-Central Province, and shown as lots 6, 17, 17d, 17e in preliminary plan 561 and in the annexed diagrams, and containing in extent 83 acres and 4 perches, are the property of the Crown.

Description of the Lands referred to.

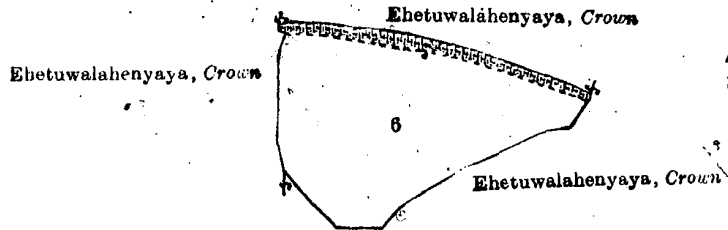
The following lots situated in the village of Kirimeti-yawa, in the Pahala Kende tulana of the Kende korale of the Nuwaragam palata, in the North-Central Province, as described in the annexed diagrams:—

I.—Preliminary plan 561. Field sheet: village plan C/25/36, 25/44, and 25/52.

Situation: Kirimeti-yawa village in Kende korale of Nuwarakalawiya District.

Lot.	Name of Land.	Extent, A. R. P.
6	Tammannowewa (tank)	7 2 5

and bounded as follows: on the north, east, south, and west by Ehetuwalahenyaya declared to be Crown property under the Waste Lands Ordinances.



Surveyor-General's Office,
Colombo, August 30, 1910.

Scale of 8 Chains to an Inch.

J. B. M. RIDOUT,
for Acting Surveyor-General.

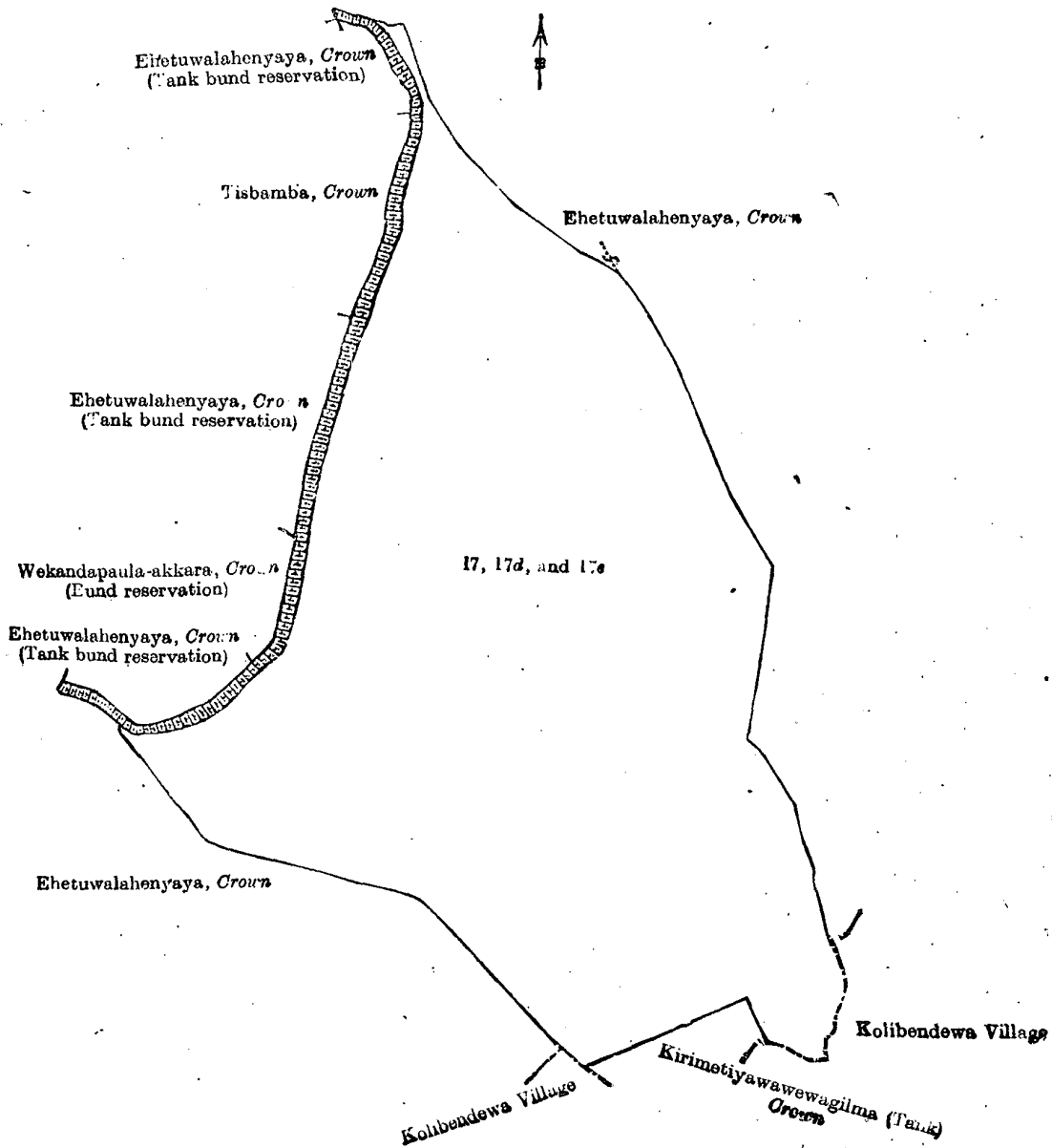
II.—Preliminary plan 561. Field sheet : village plan C/25/36, 25/44, and 25/52.
Situation : Kiritimiyawa village in Kende korale of Nuwarakalawiya District.

Lot.	Name of Land.	Extent, A. R. P.
17	Kiritimiyawewewa (tank)	74 1 17
17d	Kiritimiyawewewagilma	0 0 9
17e	Do. (tank)	1 0 13
		75 1 39

and bounded as follows : on the north by Ehetuwalahenyaya declared to be Crown property under the Waste Lands Ordinances ; on the east by Ehetuwalahenyaya declared to be Crown property under the Waste Lands Ordinances, the village limit of Kolibendewa ; on the south by the village limit of Kolibendewa, Kiritimiyawewewagilma (tank) claimed by the Crown, the village limit of Kolibendewa, Ehetuwalahenyaya declared to be Crown property under the Waste Lands Ordinances ; on the west by Ehetuwalahenyaya (tank bund reservation) declared to be Crown property under the Waste Lands Ordinances, Wekandapaula-akkara (bund reservation) declared to be Crown property under the Waste Lands Ordinances, Ehetuwalahenyaya declared to be Crown property under the Waste Lands Ordinances, Tisbamba declared to be Crown property under the Waste Lands Ordinances, Ehetuwalahenyaya declared to be Crown property under the Waste Lands Ordinances.

January 18, 1911.

H. O. Fox,
Special Officer.



Surveyor-General's Office,
Colombo, August 30, 1910.

Scale of 8 Chains to an Inch.

J. B. M. RIDOUT,
for Acting Surveyor-General.

Anuradhapura S. O. No. 642.

Order under Section 2 of "The Waste Lands Ordinances of 1897, 1899, 1900, and 1903,"
declaring Lands to be Crown Property.

In the matter of the lands commonly called or known as Moragahamukalana and Welewewewa (tank), situate in the village of Welewa, in the Pahala Kende tulana of the Kende korale of the Nuwaragam palata, in the North-Central Province, and of "The Waste Lands Ordinances of 1897, 1899, 1900, and 1903."

THE notice required by section 1 of "The Waste Lands Ordinances of 1897, 1899, 1900, and 1903," having been duly published in manner prescribed by that section in respect of the above-named lands (*vide* Notice No. 3,874), and no claim having been made to the said lands or to any interest therein within the period of three months from the date specified in the said notice, I, Howard Orme Fox, Special Officer appointed under section 28 of the said Ordinances, under and by virtue of the powers vested in me in that behalf by section 2 of the said Ordinances, do hereby on January 18, 1911, order and declare that the said lands, as more fully described herein below, situated in the village of Welewa, in the Pahala Kende tulana of the Kende korale of the Nuwaragam palata, in the North-Central Province, and shown as lots 5, 5a, and 6 in preliminary plan 555, and in the annexed diagram, and containing in extent 50 acres 1 rood and 3 perches, are the property of the Crown.

Description of the Lands referred to.

The following lots situated in the village of Welewa, in the Pahala Kende tulana of the Kende korale of the Nuwaragam palata, in the North-Central Province; as described in the annexed diagram:—

Preliminary plan 555.

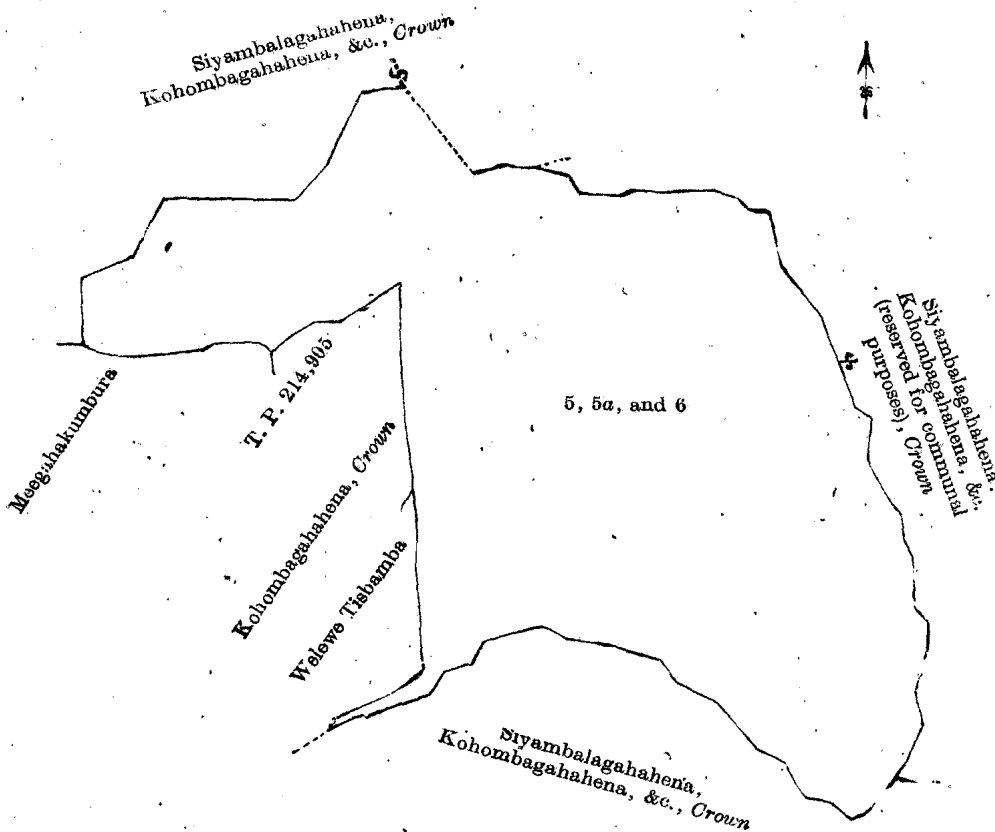
Situation: Welewa village in Pahala Kende tulana of Kende korale of Nuwaragam palata.

Lot.	Name of Land.	Extent, A. R. P.
5	Moragahamukalana ..	7 3 20
5a	Do. ..	2 0 0
6	Welewewewa (tank) ..	40 1 23
		50 1 3

and bounded as follows: on the north by Siyambalagahahena, Kohombagahahena, &c., declared to be Crown property under the Waste Lands Ordinances; on the east by Siyambalagahahena, Kohombagahahena, &c., (reserved for communal purposes) declared to be Crown property under the Waste Lands Ordinances; on the south by Siyambalagahahena, Kohombagahahena declared to be Crown property under the Waste Lands Ordinances; on the west by Welewetisbamba sold by the Crown, Kohombagahahena declared to be Crown property under the Waste Lands Ordinances, T. P. 214,905, Meegahakumbura claimed by N. Menikrala and others, Siyambalagahahena, Kohombagahahena, &c., declared to be Crown property under the Waste Lands Ordinances.

January 18, 1911.

H. O. Fox,
Special Officer.



Scale of 8 Chains to an Inch.

Surveyor-General's Office,
Colombo, August 29, 1910.

J. B. M. RIDOUT,
for Surveyor-General.

Anuradhapura S. O. No. 643.

Order under Section 2 of "The Waste Lands Ordinances of 1897, 1899, 1900, and 1903,"
declaring Lands to be Crown Property.

In the matter of the lands commonly called or known as Pahalawela, situate in the village of Galkandegama, in the Pahala Kende tulana of the Kende korale of the Nuwaragam palata, in the North-Central Province, and of "The Waste Lands Ordinances of 1897, 1899, 1900, and 1903."

THE notice required by section 1 of "The Waste Lands Ordinances of 1897, 1899, 1900, and 1903," having been duly published in manner prescribed by that section in respect of the above-named lands (*vide* Notice No. 3,892), and no claim having been made to the said lands or to any interest therein within the period of three months from the date specified in the said notice, I, Howard Orme Fox, Special Officer appointed under section 28 of the said Ordinances, under and by virtue of the powers vested in me in that behalf by section 2 of the said Ordinances, do hereby on January 18, 1911, order and declare that the said lands, as more fully described herein below, situate in the village of Galkandegama, in the Pahala Kende tulana of the Kende korale of the Nuwaragam palata, in the North-Central Province, and shown as lots 8 and 12 in preliminary plan 557 and in the annexed diagrams, and containing in extent 30 perches, are the property of the Crown.

Description of the Lands referred to.

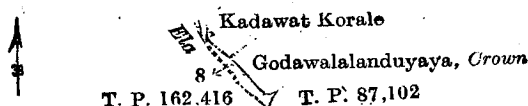
The following lots situated in the village of Galkandegama, in the Pahala Kende tulana of the Kende korale of the Nuwaragam palata, in the North-Central Province, as described in the annexed diagrams:—

I.—Preliminary plan 557.

Situation: Galkandegama village in Pahala Kende tulana of Kende korale of North-Central Province.

Lot.	Name of Land.	Extent, A. R. P.
8	Pahalawela	0 0 16

and bounded as follows: on the north by the boundary of the Kadawat korale, Godawalalanduyaya declared to be Crown property under the Waste Lands Ordinances; on the east by T. P. 87,102; on the south by T. P. 162,416; on the west by T. P. 162,416, an ela.



Surveyor-General's Office,
Colombo, September 16, 1910.

Scale of 8 Chains to an Inch.

J. B. M. RIDOUT,
for Acting Surveyor-General.

II.—Preliminary plan 557.

Situation: Galkandegama village in Pahala Kende tulana of Kende Korale of North-Central Province.

Lot.	Name of Land.	Extent, A. R. P.
12	Pahalawela	0 0 14

and bounded as follows: on the north by T. P. 216,194; on the east and south by Godawalalandeyaya declared to be Crown property under the Waste Lands Ordinances; on the west by T. P. 216,194.



January 18, 1911.

H. O. Fox,
Special Officer.

Surveyor-General's Office,
Colombo, September 16, 1910.

Scale of 8 Chains to an Inch.

J. B. M. RIDOUT,
for Acting Surveyor-General.

Uva S. O. No. 1,387.

Order under Section 2 of "The Waste Lands Ordinances of 1897, 1899, 1900, and 1903,"
declaring Lands to be Crown Property.

In the matter of the lands commonly called or known as Moragollapatana, Island, &c., situate in the village of Wedigune, in the Rilpola korale of the Yatikinda division, in the Province of Uva, and of "The Waste Lands Ordinances of 1897, 1899, 1900, and 1903."

THE notice required by section 1 of "The Waste Lands Ordinances of 1897, 1899, 1900, and 1903," having been duly published in manner prescribed by that section in respect of the above-named lands (*vide* Notice No. 3,656), and no claim having been made to the said lands or to any interest therein within the period of three months from the date specified in the said notice, I, John Murray Davies, Special Officer appointed under section 28 of the said Ordinances, under and by virtue of the powers vested in me in that behalf by section 2 of the said Ordinances, do hereby on December 2, 1910, order and declare that the said lands, as more fully described herein below, situate in the village of Wedigune, in the Rilpola korale of the Yatikinda division, in the Province of Uva, and shown as lots 29a, 47½, 93, 2½a, 2w1, 2w5, 2w6, and 2w8 in preliminary plan 170 and in the annexed diagrams, and containing in extent 14 acres and 31 perches, are the property of the Crown.

Description of the Lands referred to.

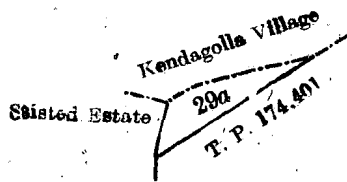
The following lots situated in the village of Wedigune, in the Rilpola korale of the Yatikinda division, in the Province of Uva, as described in the annexed diagrams:—

I.—Preliminary plan 170. Field sheet M/8/33-41.

Situation: Wedigune village in Rilpola korale of Yatikinda division of Badulla District.

Lot.	Name of Land.	Extent, A. R. P.
29a	Moragollapatana	0 3 7

and bounded as follows: on the north by the village limit of Kendagolla; on the east and south by T. P. 174,401; on the west by Stisted estate sold by the Crown to George Herbert Taylor and others.



Scale of 8 Chains to an Inch.

Surveyor-General's Office,
Colombo, April 8, 1909.

J. B. M. RIDOUT,
for Acting Surveyor-General.

II.—Preliminary plan 170. Field sheet M/7/56-64.

Situation : Wedigune village in Rilpola korale of Yatikinda division of Badulla District.

Lot.	Name of Land.	Extent, A. R. P.
47½	Island	0 0 10

and bounded as follows : on the north by the Wedigune Kuda-oya ; on the east, south, and west by the Galgekandura.



Scale of 8 Chains to an Inch.

Surveyor-General's Office,
Colombo, April 8, 1909.

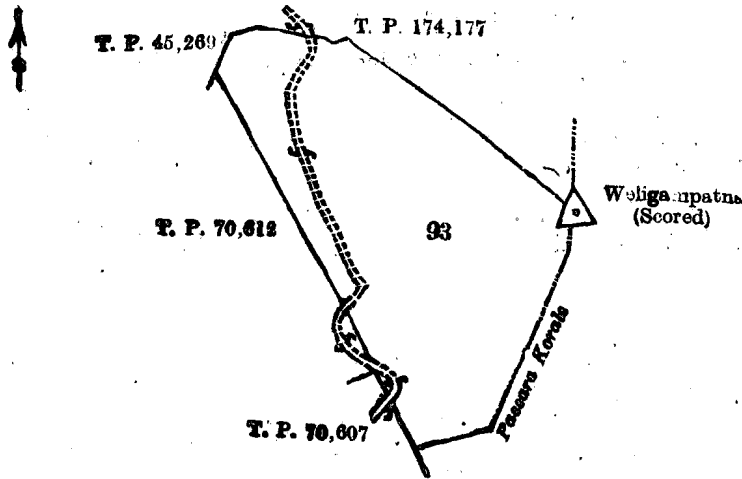
J. B. M. RIDOUT,
for Acting Surveyor-General.

III.—Preliminary plan 170. Field sheet: Village plan, section IV., M/8/49-57.

Situation : Wedigune village in Rilpola korale of Yatikinda division of Badulla District.

Lot.	Name of Land.	Extent, A. R. P.
93	Veligamapatana <i>alias</i> Welibissepatana	13 0 24

and bounded as follows : on the north by T. P. 174,177 ; on the east and south by the boundary of the Passara korale ; on the west by T. Ps. 70,607, 70,612, and 45,269.



Scale of 8 Chains to an Inch.

Surveyor-General's Office,
Colombo, August 16, 1909.

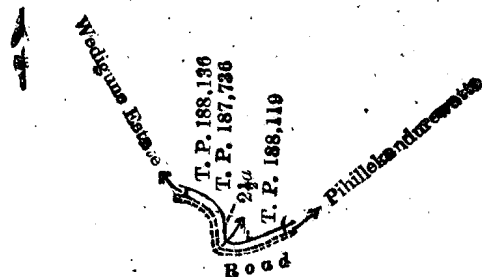
J. B. M. RIDOUT,
for Surveyor-General.

IV.—Preliminary plan 170. Field sheet: Village plan, section IV., M/7/39-40, 47-48, 55-56, 63-64, and M/8/49-50, 57-58.

Situation : Wedigune village in Rilpola korale of Yatikinda division of Badulla District.

Lot.	Name of Land.	Extent, A. R. P.
2½	Kongahatenna	0 0 21

and bounded as follows : on the north by T. Ps. 188,136, 187,736, and 188,119 ; on the east by Pihillekandurewatta claimed by Kannankatte Kangany ; on the south by a road ; on the west by Wedigunewatta claimed by Mr. C. F. M. Horsford.



Scale of 8 Chains to an Inch.

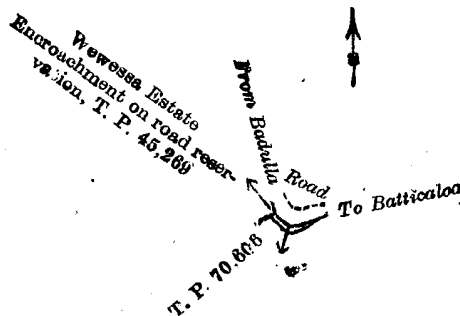
Surveyor-General's Office,
Colombo, November 3, 1909.

J. B. M. RIDOUT,
for Surveyor-General.

V.—Preliminary plan 170. Field sheet: Village plan, section IV., M/8/49-57 and M/8/50-58.
 Situation: Wedigune village in Rilpola korale of Yatikinda division of Badulla District.

Lot.	Name of Land.	Extent, A. R. P.
2w1	Road reservation ..	0 0 1.5

and bounded as follows: on the north by the high road from Badulla to Batticaloa; on the east and south by T. P. 70,606; on the west by Wewessa estate (encroachment on road reservation by T. P. 45,269).



Scale of 4 Chains to an Inch.

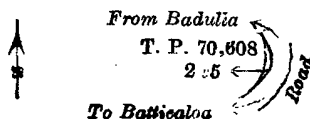
Surveyor-General's Office,
 Colombo, November 23, 1909.

J. B. M. RIDOUT,
 for Surveyor-General.

VI.—Preliminary plan 170. Field sheet: Village plan, section IV., M/8/49-57 and M/8/50-58.
 Situation: Wedigune village in Rilpola korale of Yatikinda division of Badulla District.

Lot.	Name of Land.	Extent, A. R. P.
2w5	Road reservation ..	0 0 1.5

and bounded as follows: on the north, east, and south by the road from Badulla to Batticaloa; on the west by T. P. 70,608.



Scale of 4 Chains to an Inch.

Surveyor-General's Office,
 Colombo, November 23, 1909.

J. B. M. RIDOUT,
 for Surveyor-General.

VII.—Preliminary plan 170. Field sheet: Village plan, section IV., M/8/49-57, 50-58.
 Situation: Wedigune village in the Rilpola korale of Yatikinda division of Badulla district.

Lot.	Name of Land.	Extent, A. R. P.
2w6	Ulpanarawewatta ..	0 0 5

and bounded as follows: on the north by T. P. 70,608; on the east by the road from Badulla to Batticaloa, road reservation belonging to the Crown; and on the south and west by T. P. 70,608.



Scale of 4 Chains to an Inch.

Surveyor-General's Office,
 Colombo, December 8, 1910.

A. H. G. DAWSON,
 for Surveyor-General.

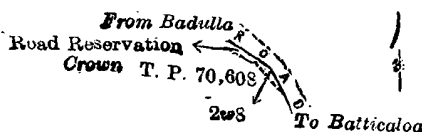
VIII.—Preliminary plan 170. Field sheet: Village plan M/8/49-50, 57-58.
 Situation: Wedigune village in Rilpola korale of Yatikinda division of Badulla district.

Lot.	Name of Land.	Extent, A. R. P.
2w8	Ulpanarawewatta ..	0 0 1

and bounded as follows: on the north by the road reservation belonging to the Crown; on the east by the road from Badulla to Batticaloa; on the south and west by T. P. 70,608.

December 2, 1910.

J. M. DAVIES,
 Special Officer.



Scale of 4 Chains to an Inch.

Surveyor-General's Office,
 Colombo, December 8, 1910.

A. H. G. DAWSON,
 for Surveyor-General.

Ratnapura S. O. No. 22.

Order under Section 4, Sub-section (1), of "The Waste Lands Ordinances of 1897, 1899, 1900, and 1903."

In the matter of the lands commonly called or known as PUNCHIPUSSEKANDEHENA, PUSSEKANDEHENA, PUNCHIPUSSEKANDEHENA, situate in the village of Niriella, in the Nawadun korale, of the Ratnapura District, in the Province of Sabaragamuwa, and of "The Waste Lands Ordinances of 1897, 1899, 1900, and 1903."

WHEREAS in pursuance of section 1 of the said Ordinances it was duly declared and notified on September 4, 1908, that if no claim to the lands commonly called or known as PUNCHIPUSSEKANDEHENA, PUSSEKANDEHENA, PUNCHIPUSSEKANDEHENA, situate in the village of Niriella, in the Nawadun korale of the Ratnapura District, in the Province of Sabaragamuwa, containing in extent 7 acres 1 rood and 2 perches, and shown as lots 1a $\frac{1}{2}$, 1f, 1g, and 1s in preliminary plan 38, and in the annexed diagram, was made to John George Fraser, Special Officer appointed under section 28 of the said Ordinances, within the period of three months from the date specified in the said notice, such land would be declared the property of the Crown, and dealt with on account of the Crown (*vide* Notice No. 3,178):

And whereas Brakmachari Mudiyansele Kiri Bandara of Niriella made claim thereto, and I, John George Fraser, Special Officer appointed under section 28 of the said Ordinances, made due inquiry into such claim, and whereas the said claimant and I, with the consent of His Excellency the Governor, came to an agreement in writing dated May 7, 1909, concerning the said lands, under section 4, sub-section (1), of the said Ordinances, whereby it was agreed that the said claimant should be declared the purchaser of the said lands upon payment on or before July 7, 1909, to the Government Agent of Ratnapura at Ratnapura Kachcheri of a sum of Rupees Sixty (Rs. 60) only as the purchase amount of the said lands, and whereas the said amount has been duly paid by the said claimant, he is hereby, in pursuance of the agreement afore-mentioned, declared to be the purchaser of the said lands, as more fully described herein below.

Description of the Lands referred to.

The following lots situated in the village of Niriella, in the Nawadun korale of the Ratnapura District, in the Province of Sabaragamuwa, as described in the annexed diagram:—

Preliminary plan 38. Field sheet: village plan L/24/18-26.			
Situation: Niriella village in the Nawadun korale of the Ratnapura District.			
Lot.	Name of Land.	Extent, A. R. P.	Lot.
1a $\frac{1}{2}$	Punchipussekandehena	0 0 28	1s
1f	Do.	1 0 36	
1g	Pussekandehena	0 3 10	
			7 1 2

and bounded as follows: on the north by Ihalawatta claimed by B. M. Dingiri Menika and others, Kanattewatta claimed by Tantrige Ratranhamy and others; on the east by Babunliyaddehena sold under the Waste Lands Ordinances to Ramachandra Brakmanage Jusai Appuhamy, Kekunagahadeniyehena declared Crown under the Waste Lands Ordinances and now sold by the Crown; on the south by Kekunagahadeniya sold to Brakmachari Mudiyansele Kiri Bandara under the Waste Lands Ordinances; Kekunagahadeniyehena declared Crown under the Waste Lands Ordinances and now sold by the Crown, Mahapussekandehenekella sold to Brakmachari Mudiyansele Kiri Bandara under the Waste Lands Ordinances; on the west by the Niriella-ganga, Udapittaniyawatta claimed by Brakmachari Mudiyansele Kiri Bandara and others.

November 22, 1910.

J. G. FRASER,
Special Officer.



Surveyor-General's Office,
Colombo, October 27, 1910.

Scale of 8 Chains to an Inch.

A. H. G. DAWSON,
for Surveyor-General.

Ratnapura S. O. No. 23.

Order under Section 4, Sub-section (1), of "The Waste Lands Ordinances of 1897, 1899, 1900, and 1903," admitting Land to be Private Property.

In the matter of the land commonly called or known as Mallikagehena, situate in the village of Niriella, in the Nawadun korale, of the Ratnapura District, in the Province of Sabaragamuwa, and of "The Waste Lands Ordinances of 1897, 1899, 1900, and 1903."

WHEREAS in pursuance of section 1 of the said Ordinances it was duly notified on September 4, 1908, that if no claim to the land commonly called or known as Mallikagehena, situate in the village of Niriella, in the Nawadun korale, of the Ratnapura District, in the Province of Sabaragamuwa, containing in extent 1 acre 3 roods and 38 perches, and shown as lot 13g in preliminary plan 38 and in the annexed diagram, was made to John George Fraser, Special Officer appointed under section 28 of the said Ordinances, within the period of three months from the date specified in such notice, such land would be declared the property of the Crown, and dealt with on account of the Crown (*vide* Notice No. 3,178):

And whereas Wirakoon Parolis Appuhamy duly appointed representative of his minor children (a) James Wirakoon Appuhamy, (b) Wirakoon Podi Appuhamy, (c) Wirakoon Rammalhamy, (d) Wirakoon Abraham, (e) Wirakoon Podisinnu Appuhamy, and (f) Wirakoon Brampi Appuhamy, made claim thereto, and I, John George Fraser, Special Officer appointed under section 28 of the said Ordinances, made due inquiry into such claim, I, with the consent of His Excellency the Governor, do hereby admit the claim of the said claimant to the said land, as more fully described herein below, under section 4, sub-section (1), of the said Ordinances.

Description of the Land referred to.

The following lot situated in the village of Niriella, in the Nawadun korale, of the Ratnapura District, in the Province of Sabaragamuwa, as described in the annexed diagram:—

Preliminary plan 38. Field sheet E/24/17-18 and 25-26.

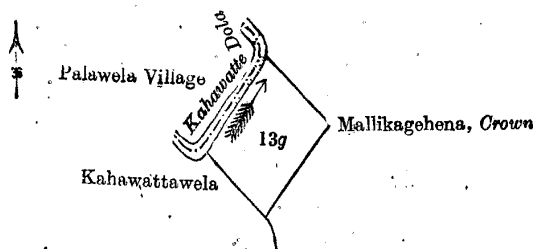
Situation: Niriella village in the Nawadun korale of the Ratnapura District.

Lot.	Name of Land.	Extent A. R. P.
13g	Mallikagehena	1 3 38

and bounded as follows: on the north and east by Mallikagehena declared to be Crown property under the Waste Lands Ordinances; on the south by Kahawattawela claimed by Mahagamage Lusyhamy and others; on the west by the village limit of Palawela (the Kahawattedola).

November 22, 1910.

J. G. FRASER,
Special Officer.



Surveyor-General's Office,
Colombo, June 20, 1910.

Scale of 8 Chains to an Inch.

J. B. M. RIDOUT,
for Surveyor-General.

Ratnapura S. O. No. 24.

Order under Section 4, Sub-section (1), of "The Waste Lands Ordinances of 1897, 1899, 1900, and 1903," admitting Lands to be Private Property.

In the matter of the lands commonly called or known as Kekunagahadeniya, Watawalahena, situate in the village of Niriella, in the Nawadun korale of the Ratnapura District, in the Province of Sabaragamuwa, and of "The Waste Lands Ordinances of 1897, 1899, 1900, and 1903."

WHEREAS in pursuance of section 1 of the said Ordinances it was duly notified on September 4, 1908, that if no claim to the lands commonly called or known as Kekunagahadeniya, Watawalahena, situate in the village of Niriella, in the Nawadun korale of the Ratnapura District, in the Province of Sabaragamuwa, containing in extent 3 roods, and shown as lots 1t and 1y in preliminary plan 38 and in the annexed diagrams, was made to John George Fraser, Special Officer appointed under section 28 of the said Ordinances, within the period of three months from the date specified in such notice, such lands would be deemed the property of the Crown, and dealt with on account of the Crown (*vide* Notice No. 3,178):

And whereas Brakmachari Mudiyansele Kiri Bandara of Niriella made claim thereto, and I, John George Fraser, Special Officer appointed under section 28 of the said Ordinances, made due inquiry into such claim, I, with the consent of His Excellency the Governor, do hereby admit the claim of the said claimant to the said lands, as more fully described herein below, under section 4, sub-section (1), of the said Ordinances.

Description of the Lands referred to.


The following lots situated in the village of Niriella, in the Nawadun korale of the Ratnapura District, in the Province of Sabaragamuwa, as described in the annexed diagrams:—

I.—Preliminary plan 38. Field sheet: village plan L/24/18-26.

Situation: Niriella village in the Nawadun korale of the Ratnapura District.

Lot.	Name of Land.	Extent, A. R. P.
1t	Kekunagahadeniya	0 2 0

and bounded as follows: on the north by Punchipussekandehena sold under the Waste Lands Ordinances to Brakmachari Mudiyansele Kiri Bandara, Kekunagahadeniyehena declared to be Crown property under the Waste Lands Ordinances and now sold by the Crown; on the east and south by Kekunagahadeniyehena declared to be Crown property under the Waste Lands Ordinances and now sold by the Crown; on the west by Punchipussekandehena sold to Brakmachari Mudiyansele Kiri Bandara under the Waste Lands Ordinances.



Surveyor-General's Office,
Colombo, October 27, 1910.

Scale of 8 Chains to an Inch.

F. A. H. G. DAWSON,
for Surveyor-General.

II.—Preliminary plan 38. Field sheet: village plan L/24/18-26 and 19-27.

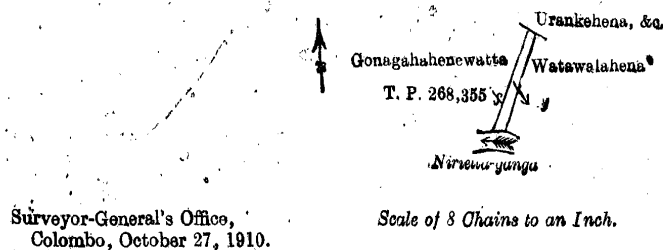
Situation: Niriella village in the Nawadun korale of the Ratnapura District.

Lot.	Name of Land.	Extent, A. R. P.
1y	Watawalahena	0 1 0

and bounded as follows: on the north by Urankehena, &c., sold to Tanapatige Ratranhami and three others under the Waste Lands Ordinances; on the east by Watawalahena sold to Dassanayaka Mudiyansele Dingiri Mahatnaya and another under the Waste Lands Ordinances; on the south by the Niriella ganga; on the west by Gonagahenewatta sold by the Crown (T. P. 268,355).

November 22, 1910.

J. G. FRASER,
Special Officer.



Surveyor-General's Office,
Colombo, October 27, 1910.

Scale of 8 Chains to an Inch.

A. H. G. DAWSON,
for Surveyor-General.

Ratnapura S. O. No. 25.

Order under Section 4, Sub-section (1), of "The Waste Lands Ordinances of 1897, 1899, 1900, and 1903," admitting Land to be Private Property.

In the matter of the land commonly called or known as Watawalahena, situate in the village of Niriella, in the Nawadun korale of the Ratnapura District, in the Province of Sabaragamuwa, and of "The Waste Lands Ordinances of 1897, 1899, 1900, and 1903."

WHEREAS in pursuance of section 1 of the said Ordinances it was duly notified on September 4, 1908, that if no claim to the land commonly called or known as Watawalahena, situate in the village of Niriella, in the Nawadun korale of the Ratnapura District, in the Province of Sabaragamuwa, containing in extent 1 rood and 33 perches, and shown as lot 1z in preliminary plan 38 and in the annexed diagram, was made to John George Fraser, Special Officer appointed under section 28 of the said Ordinances, within the period of three months from the date specified in such notice, such land would be declared the property of the Crown, and dealt with on account of the Crown (*vide* Notice No. 3,178):

And whereas (1) Dasanayaka Mudiyansele Dingiri Mahatmaya and (2) Dasanayaka Mudiyansele Kiri Banda, both of Niriella, made claim thereto, and I, John George Fraser, Special Officer appointed under section 28 of the said Ordinances, made due inquiry into such claim, I, with the consent of His Excellency the Governor, do hereby admit the claim of the said claimants to the said land, as more fully described herein below, under section 4, sub-section (1), of the said Ordinances.

Description of the Land referred to.

The following lot situated in the village of Niriella, in the Nawadun korale of the Ratnapura District, in the Province of Sabaragamuwa, as described in the annexed diagram:—

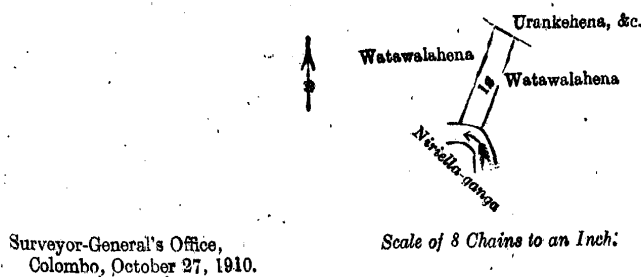
Preliminary plan 38. Field sheet: village plan L/24/18-26 and 19-27.
Situation: Niriella village in the Nawadun korale of the Ratnapura District.

Lot.	Name of Land.	Extent, A. R. P.
1z	Watawalahena	0 1 33

and bounded as follows: on the north by Urankehena, &c., declared to be the property of Tanapatige Ratranhami and three others under the Waste Lands Ordinances; on the east by Watawalahena declared to be the property of Albertulage Harmanis Fernando under the Waste Lands Ordinances; on the south by the Niriella-ganga; on the west by Watawalahena declared to be the property of Brakrachari Mudiyansele Kiri Banda under the Waste Lands Ordinances.

November 22, 1910.

J. G. FRASER,
Special Officer.



Surveyor-General's Office,
Colombo, October 27, 1910.

Scale of 8 Chains to an Inch.

A. H. G. DAWSON,
for Surveyor-General.

Ratnapura S. O. No. 26.

Order under Section 4, Sub-section (1), of "The Waste Lands Ordinances of 1897, 1899, 1900, and 1903," admitting Land to be Private Property.

In the matter of the land commonly called or known as Hakawattugodahena, situate in the village of Niriella, in the Nawadun korale of the Ratnapura District, in the Province of Sabaragamuwa, and of "The Waste Lands Ordinances of 1897, 1899, 1900, and 1903."

WHEREAS in pursuance of section 1 of the said Ordinances it was duly notified on September 4, 1908, that if no claim to the land commonly called or known as Hakawattugodahena, situate in the village of Niriella, in the Nawadun korale of the Ratnapura District, in the Province of Sabaragamuwa, containing in extent 4 acres 3 roods and 30 perches, and shown as lot 1m in preliminary plan 38, as described in the annexed diagram, was made to John George Fraser, Special Officer appointed under section 28 of the said Ordinances, within the period of three months from the date specified in such notice, such land would be declared the property of Crown, and dealt with on account of the Crown (*vide* Notice No. 3,178):

And whereas (1) Pelawattage Bandulahamy and (2) Pelawattage Saunmahamy, both of Niriella, made claim thereto and I, John George Fraser, Special Officer appointed under section 28 of the said Ordinances, made due inquiry into such claim, I, with the consent of His Excellency the Governor, do hereby admit the claim of the said claimants to the said land, as more fully described herein below, under section 4, sub-section (1), of the said Ordinances.

Description of the Land referred to.

The following lot situated in the village of Niriella, in the Nawadun korale of the Ratnapura District, in the Province of Sabaragamuwa, as described in the annexed diagram :—

Preliminary plan 38. Field sheet L/24/17-18 and 25-26.

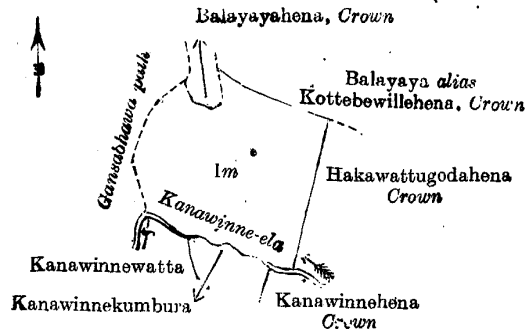
Situation : Niriella village in Nawadun korale of Ratnapura District.

Lot.	Name of Land.	Extent, A. R. P.
1m	Hakawattugodahena	4 3 30

and bounded as follows : on the north by Bolayayahena declared to be Crown property under the Waste Lands Ordinances, Bolayaya *alias* Kottabewillehena declared to be Crown property under the Waste Lands Ordinances; on the east by Hakawattugodahena declared to be Crown property under the Waste Lands Ordinances, the Kanawinne-ela; on the south by Kanawinnehena declared to be Crown property under the Waste Lands Ordinances, Kanawinne-kumbura claimed by Mahagamage Lusyhamy, Kanawinne-watta claimed by ditto; on the west by a Gansabhawa path.

J. G. FRASER,
Special Officer.

November 22, 1910.



Scale of 8 Chains to an Inch.

Surveyor-General's Office,
Colombo, June 20, 1910.

J. B. M. RIDOUT,
for Surveyor-General.