

Ceylon Government Gazette

Published by Authority.

No. 6,428 — FRIDAY, MARCH 3, 1911.

PART I.—General: Minutes, Proclamations, Appointments,
and General Government Notifications.

PART II.—Legal and Judicial.

PART III.—Provincial Administration.

PART IV.—Land Settlement.

PART V.—Mercantile, Marine, Municipal, Local, &c.

Separate paging is given to each Part in order that it may be filed separately.

Part IV.—Land Settlement.

	PAGE	PAGE
Preliminary Notices	155	Final Orders

PRELIMINARY NOTICES.

Matara Notice No. 3,996.

Notice under "The Waste Lands Ordinances of 1897, 1899, 1900, and 1903."

TAKE notice that unless within three months from March 3, 1911, the persons, if any, who claim any interest in the lands hereinafter mentioned or in any one or more of such lands make claim in person or in writing to the said lands or any of them or to some interest therein to Frederick Lewis, Esq., Special Officer appointed under section 28 of "The Waste Lands Ordinances of 1897, 1899, 1900, and 1903," at his office at Fort, Colombo :

Such Special Officer, in pursuance of the powers vested in him by the said Ordinances, will declare by writing under his hand that the said lands or such of them, as to which no claim has been made, are the property of the Crown:

FREDERICK LEWIS,
Special Officer.

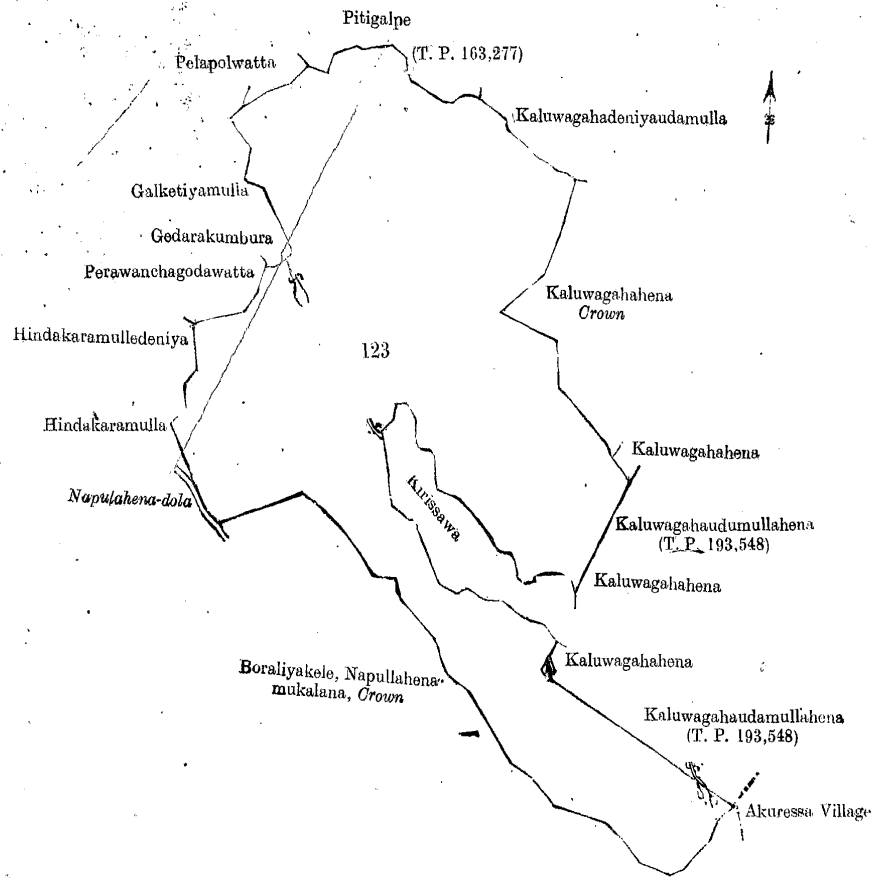
Description of the Lands referred to.

* The following lots situated in the village of Iluppella, in the Weligam korale of the Matara District, in the Southern Province, as described in the annexed diagrams :—

I.—Preliminary plan 181. Field sheet : O/19/38-46.
Situation : Iluppella village in Weligam korale of Matara District.

Lot.	Name of Land.	Extent, A. R. P.
123	Kaluwagahahena	46. 3 27

and bounded as follows: on the north by Galketiamulla (private), Pelapolwatta (private), Pitigalpe (T. P. 163,277), Kaluwagahadeniyeadamulla (private); on the east by Kaluwagahahena claimed by the Crown, Kaluwagahahena claimed by Ahamadu Lebbe Marikar Abdul Kader of Weligama, Kaluwagahaudumullehena (T. P. 193,548), Kaluwagahahena claimed by Ahamadu Lebbe Marikar Mahamadu Kader and Crown, Kirissawa (private), Kaluwagahahena claimed by Ahamadu Lebbe Marikar Mahamadu Kader and the Crown, Kaluwagahaudamullehena (T. P. 193,548), the village limit of Akuressa; on the south by Boraliyakele, Napullahenemukalana declared to be Crown property under the Waste Lands Ordinances; on the west by the Napulahenadoia, Hindakaramulla sold by the Crown, Hindakaramulladeniya sold by the Crown, Perawanchagodawatta claimed by Lokukodikarage Don Siman and others, Gedarakumbura (private), Galketiamulla (private).



Surveyor-General's Office,
Colombo, December 2, 1910.

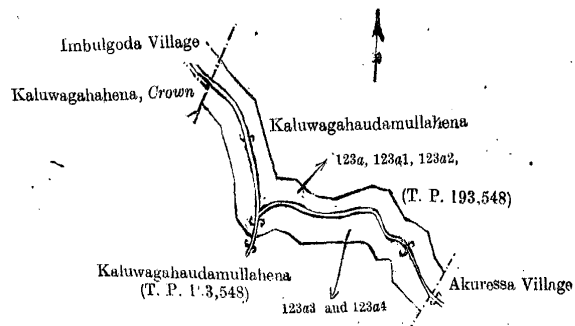
Scale of 8 Chains to an Inch.

A. H. G. DAWSON,
for Surveyor-General.

II.—Preliminary plan 181. Field sheet : O/19/38-46.
Situation : Illuppella village in Weligam korale of Matara District.

Lot.	Name of Land.	Extent, A. R. P.
123a	Kaluwagahahena (stream reservation)	2 1 35
123a1	Do.	0 1 24
123a2	Do.	0 2 26
123a3	Do.	0 0 7
123a4	Marawehena (stream reservation)	0 0 13
		3 2 25

and bounded as follows : on the north by Kaluwagahaudamullehena (T. P. 193,548) ; on the east by the village limit of Akuressa ; on the south by Kaluwagahaudamullehena (T. P. 193,548) ; on the west by Kaluwagahaudamullehena (T. P. 193,548), Kaluwagahahena claimed by the Crown, the village limit of Imbulgoda.

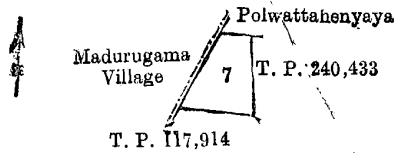


Surveyor-General's Office,
Colombo, December 2, 1910.

Scale of 8 Chains to an Inch.

A. H. G. DAWSON,
for Surveyor-General.

and bounded as follows : on the north by Polwattahenyaya sold by the Crown ; on the east by T. P. 240,433 ; on the south by T. P. 117,914 ; on the west by the village limit of Madurugama.



Surveyor-General's Office,
Colombo, November 12, 1910.

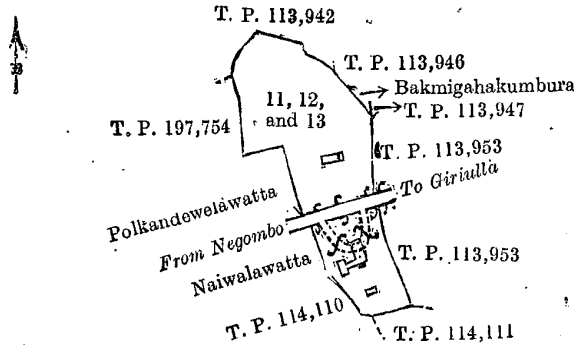
Scale of 8 Chains to an Inch.

A. H. G. DAWSON,
for Surveyor-General.

II.—Preliminary plan 276. Field sheets : village plan I/17/51, I/17/52, &c.
Situation : Makandura village in Pitigal korale of Kurunegala District.

Lot.	Name of Land.	Extent, A. R. P.
11	Bakmigahapillewa (school and resthouse premises)	4 0 37
12	Kahatagahapillewa	0 0 6
13	Bakmigahapillewa	0 0 39
		4 2 2

and bounded as follows : on the north by T. Ps. 113,942 and 113,946, Bakmigahakumbura claimed by Munasinhe Mudi-yanselage Sinno Appuhamy and another ; on the east by T. Ps. 113,947, 113,953 ; on the south by T. Ps. 114,111 and 114,110 ; on the west by T. P. 114,110, Naiwalawatta claimed by Hettiadura Piloris Silva, Polkandewelawatta claimed by Suba-sinhe Mudiyansele Ukku Banda Appuhamy, T. Ps. 197,754 and 113,942.



Surveyor-General's Office,
Colombo, November 12, 1910.

Scale of 8 Chains to an Inch.

A. H. G. DAWSON,
for Surveyor-General.

III.—Preliminary plan 276. Field sheets : village plan I/17/51, I/17/52, &c.
Situation : Makandura village in Pitigal korale of Kurunegala District.

Lot.	Name of Land.	Extent, A. R. P.
28	Aliawetichihena (Part of P. P. 3,169/14,360)	3 1 7

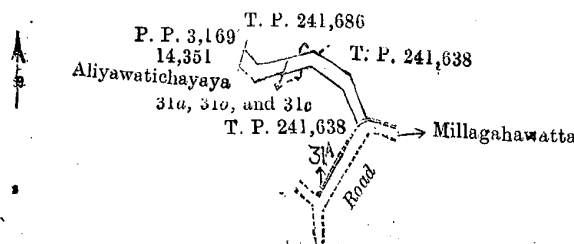
and bounded as follows : on the north by T. Ps. 248,640, 248,851, 249,428, 248,308, and 249,034, the village limit of Hunu-wila ; on the east by T. P. 249,034 ; on the south by T. Ps. 249,034, 249,428, 248,639, 249,294, and 249,472, a road ; on the west by T. Ps. 249,294, 241,681, and 249,294, Aliawetichihena (reservation for path) claimed by the Crown, Aliawetichihena (P. P. 2,731/F 1,211) claimed by the Crown.

[For Diagram see page 160.]

IV.—Preliminary plan 276. Field sheet : village plan I/17/51, I/17/52, I/17/59, I/17/60, & I/22/73.
Situation : Makandura village in Pitigal korale of Kurunegala District.

Lot.	Name of Land.	Extent, A. R. P.
31a	Aliyawetichchayaya	0 1 18
31b	Afiyawetichchawalayaya	0 0 1
31c	Aliyawetichchayaya	0 0 2
		0 1 21

and bounded as follows : on the north by T. P. 241,686 ; on the east by T. P. 241,638, Millagahawatta sold by the Crown, a road ; on the south by a road ; on the west by T. P. 241,638, Aliawetichchayaya (P. P. 3,169/14,351) claimed by M. M. Punchi Singho.



Surveyor-General's Office,
Colombo June 21, 1910.

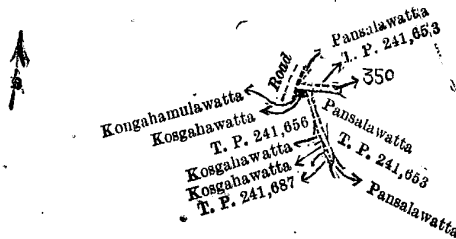
Scale of 8 Chains to an Inch.

J. B. M. RIDOUT,
for Surveyor-General.

VI.—Preliminary plan 276. Field sheets : village plan I/17/51, I/17/52, &c.
 Situation : Makandura village in Pitigal korale of Kurunegala District.

Lot.	Name of Land.	Extent, A. R. P.
35c	Para (path)	0 0 10

and bounded as follows : on the north by Pansalawatta claimed by Saranankara Unnanse, T. P. 241,653 ; on the east by T. P. 241,653, Pansalawatta claimed by Saranankara Unnanse, T. P. 241,653 ; on the south by Pansalawatta claimed by Saranankara Unnanse, T. P. 241,687 ; on the west by Kosgahawatta claimed by H. M. Dingiri Banda, Kosgahawatta claimed by H. M. Punchimenika, T. P. 241,656, Kosgahawatta claimed by H. M. Puchi Menika, Kosgahamulawatta claimed by H. M. Kiri Banda Appuhamy, a road.



Surveyor-General's Office,
 Colombo, November 12, 1910.

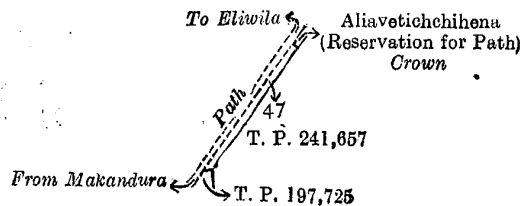
Scale of 8 Chains to an Inch.

A. H. G. DAWSON,
 for Surveyor-General.

VII.—Preliminary plan 276. Field sheets : village plan I/17/51, I/17/52, &c.
 Situation : Makandura village in Pitigal korale of Kurunegala District.

Lot.	Name of Land.	Extent, A. R. P.
47	Kohowilawalewatta (reservation for path)	0 0 16

and bounded as follows : on the north by Aliyawetichchihena (reservation for path) claimed by the Crown ; on the east by T. P. 241,657 ; on the south by T. P. 197,725 ; on the west by a path from Makandura to Eliwila.



Surveyor-General's Office,
 Colombo, November 12, 1910.

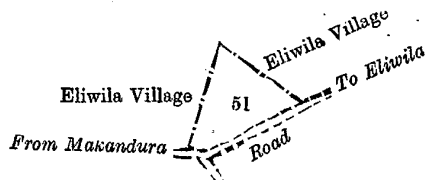
Scale of 8 Chains to an Inch.

A. H. G. DAWSON,
 for Surveyor-General.

VIII.—Preliminary plan 276. Field sheets : village plan I/17/51, I/17/52, I/17/59, I/17/60, & I/22/3.
 Situation : Makandura village in Pitigal korale of Kurunegala District.

Lot.	Name of Land.	Extent, A. R. P.
51	Aliyawetichchihena (cemetery)	1 0 25

and bounded as follows : on the north and east by the village limit of Eliwila ; on the south by the road from Eliwila to Makandura ; on the west by the village limit of Eliwila.



Surveyor-General's Office,
 Colombo, June 21, 1910.

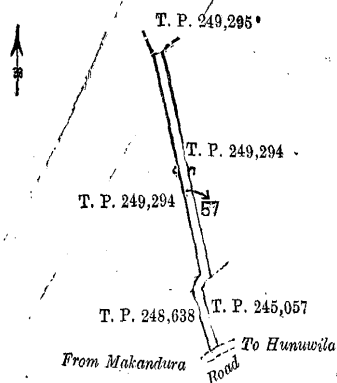
Scale of 8 Chains to an Inch.

J. B. M. RIDOUT,
 for Surveyor-General.

IX.—Preliminary plan 276. Field sheets : village plan I/17/51, I/17/52, &c.
 Situation : Makandura village in Pitigal korale of Kurunegala District.

Lot.	Name of Land.	Extent, A. R. P.
57	Aliyawetichchihena (road reservation)	0 2 19

and bounded as follows : on the north by T. P. 249,295 ; on the east by T. Ps. 249,294 and 245,057 ; on the south by the road from Hunuwila to Makandura ; on the west by T. Ps. 248,638 and 249,294.



Surveyor-General's Office,
Colombo, November 12, 1910.

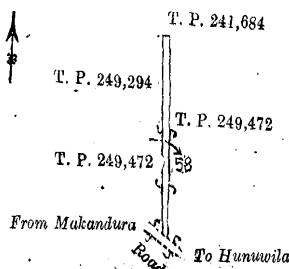
Scale of 8 Chains to an Inch.

A. H. G. DAWSON,
for Surveyor-General.

X.—Preliminary plan 276. Field sheets : village plan I/17/51, I/17/52, &c.
Situation : Makandura village in Pitigal korale of Kurunegala District.

Lot.	Name of Land.	Extent, A. R. P.
58	Aliyawetichchihena (road reservation)	0 1 15

and bounded as follows : on the north by T. P. 241,684 ; on the east by T. P. 249,472 ; on the south by the road from Hunuwila to Makandura ; on the west by T. Ps 249,472 and 249,294.



Surveyor-General's Office,
Colombo, November 12, 1910.

Scale of 8 Chains to an Inch.

A. H. G. DAWSON;
for Surveyor-General.

Kurunegala S. O. 18—1911.

Kurunegala Notice No. 3,998.

Notice under "The Waste Lands Ordinances of 1897, 1899, 1900, and 1903."

TAKE notice that unless within three months from March 3, 1911, the persons, if any, who claim any interest in the lands hereinafter mentioned or in any one or more of such lands make claim in person or in writing to the said lands or any of them or to some interest therein to J. M. Davies, Esq., Special Officer appointed under section 28 of "The Waste Lands Ordinances of 1897, 1899, 1900, and 1903," at his office at Fort, Colombo :

Such Special Officer, in pursuance of the powers vested in him by the said Ordinances, will declare by writing under his hand that the said lands or such of them, as to which no claim has been made, are the property of the Crown.

J. M. DAVIES,
Special Officer.

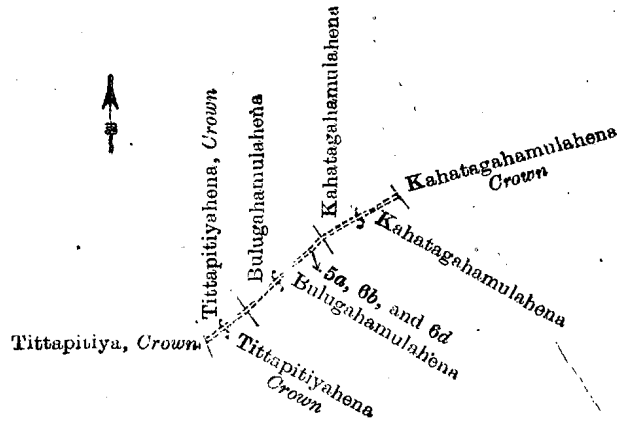
Description of the Lands referred to.

The following lots situated in the village of Diyadora, in the Mayurawati korale of the Dambadeni hatpattu of the Kurunegala District, in the North-Western Province, as described in the annexed diagrams :—

I.—Preliminary plan 928. Field sheets I/17/5-6, 13-14, &c.
Situation : Diyadora village in Mayurawati korale of Kurunegala District.

Lot.	Path	Name of Land.	Extent, A. R. P.	Lot.	Path	Name of Land.	Extent, A. R. P.
5a	0 0 3	6d	0 0 6
6b	..	Do.	0 0 6				0 0 15

and bounded as follows : on the north by Kahatagahamulshena claimed by Rajapaksa Pedi Durayalage Ukuwa Maru Duraya, Kahatagahamulshena claimed by the Crown ; on the east by Kahatagahamulshena claimed by Rajapaksa Pedi Durayalage Ukuwa Maru Duraya, Bulugahamulshena claimed by Jayaguruwaduge Tissera Naide ; on the south by Tittapitiyahena claimed by the Crown, Tittapitiya claimed by the Crown ; on the west by Tittapitiyahena claimed by the Crown ; Bulugahamulshena claimed by Jayaguruwaduge Tissera Naide.



Surveyor-General's Office,
Colombo, January 13, 1911.

Scale of 8 Chains to an Inch.


A. H. G. DAWSON,
for Surveyor-General.

II.—Preliminary plan 928. Field sheets I/17/5-6, 13-14, &c.

Situation : Diyadora village in Mayurawati korale of Kurunegala District.

Lot.	Name of Land.	Extent, A. R. P.
6	Kahatagahamulahena (cemetery)	0 2 10

and bounded as follows : on the north by Migahakumbura claimed by Horatale Pedi Bandiya and others ; on the east by the village limit of Ratmale ; on the south by Kohombagahamulahena claimed by Rajapaksa Pedi Durayalage Jambuiwa and others ; on the west by Kahatagahamulahena claimed by Rajapaksa Pedi Durayalage Ukkuwa Maru Duraya.



Surveyor-General's Office,
Colombo, January 13, 1911.

Scale of 8 Chains to an Inch.


A. H. G. DAWSON,
for Surveyor-General.

III.—Preliminary plan 928. Field sheets I/17/5-6, 13-14, &c.

Situation : Diyadora village in Mayurawati korale of Kurunegala District.

Lot.	Name of Land.	Extent, A. R. P.
25a	Kahatagahakumburepillewa (reservation)	0 0 7

and bounded as follows : on the north by a road ; on the east by Kahatagahakumburepillewa (encroachment) claimed by Rajapaksa Pedi Durayalage Poola ; on the south by T. P. 211,214 ; on the west by Minihompalapitiyehenyaya claimed by A. J. R. de Soysa.



Surveyor-General's Office,
Colombo, January 13, 1911.

Scale of 8 Chains to an Inch.

A. H. G. DAWSON,
for Surveyor-General.

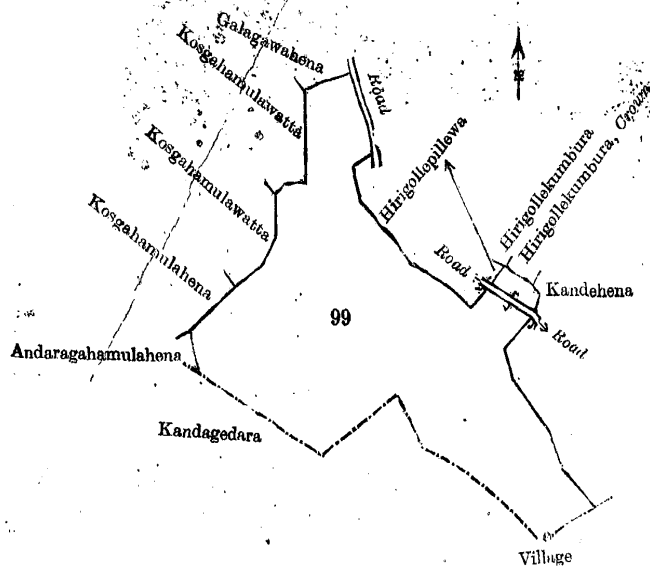
IV.—Preliminary plan 928. Field sheets I/17/5-6, 13-14, &c.

Situation : Diyadora village in Mayurawati korale of Kurunegala District.

Lot.	Name of Land.	Extent, A. R. P.
99	Kandedegaramukalana (part of P. P. 1,486/7,644)	16 3 24

and bounded as follows : on the north by Galagawahena claimed by L. S. J. Fernando Karunatilaka, a road, Hirigollepillewa claimed by Horatal Pedi Wattuwa and others, Hirigollekumbura claimed by Horatal Pedi Durayalage Wattuwa, Vel-Duraya, and others, Hirigollekumbura claimed by the Crown ; on the east by Kandehena claimed by Ehurapola Jambuiwa and others ; on the south by the village limit of Kandedegara ; on the west by Andaragahamulahena claimed by Perumbode Pedi Durayalage Punchedi and others, Kosgahamulahena claimed by Rajapaksa Pedi Durayalage Ellie and others, Kosgahamulawatta claimed by Demunugal Pedi Durayalage Lebuna, Kosgahamulawatta claimed by Demunugal Pedi Durayalage Bandiya.

[For Diagram see page 164.]



Surveyor-General's Office,
Colombo, January 13, 1911.

Scale of 8 Chains to an Inch.

A. H. G. DAWSON,
for Surveyor-General.

V.—Preliminary plan 928. Field sheets I/17/5-6, 13-14, &c.
Situation : Diyadora village in Mayurawati korale of Kurunegala District.

Lot.	Name of Land.	Extent, A. R. P.
101	Road	4 2 24

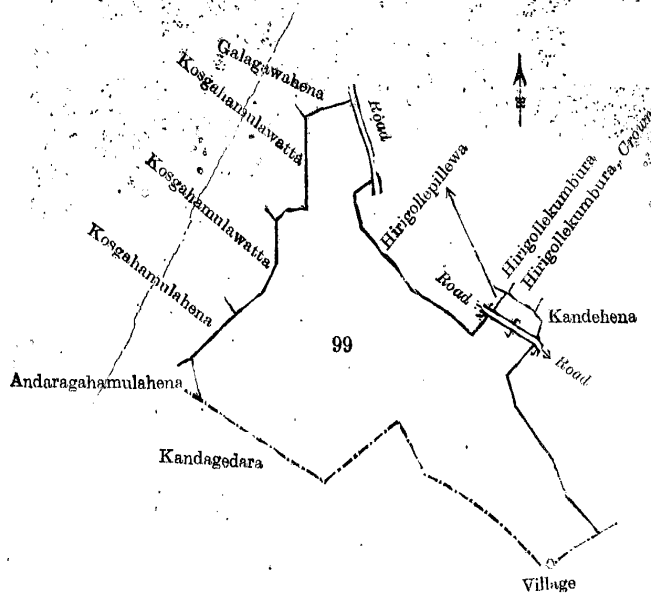
and bounded as follows : on the north by Kahatagahakumbura claimed by Simon Gamarala and others, a road (a part of T. P. 116,600) Kahatagahakumbura claimed by Simon Gamarala and others, Minihompolapitiyehenyaya claimed by Horatal Pedi Durayalage Penna and another, Minihompolapitiyehenyaya claimed by Randili Durayalage Dingiriya, Minihompolapitiyehenyaya claimed by Solomon Mendis Abeysekera, Minihompolapitiyawatta claimed by Rajapaksa Pedi Durayalage Poola, Minihompolapitiyehenyaya claimed by A. J. R. de Soysa, Minihompolapitiya claimed by Rajapaksa Pedi Durayalage Pula, Kahatagahamulahena claimed by Meragal Pedi Durayalage Lebuna, Talgahamulahena claimed by Ranhoti Pedi Durayalage Biya, Godakumburepillewa claimed by Kalumeragal Pedi Durayalage Kaluwe and another, Ihalapottepillewa claimed by Solomon Mendis Abeysekera, Iswetiya godellehena claimed by Horatal Pedi Durayalage Ukkuwa, Minihompolapitiyehenyaya claimed by A. J. R. de Soysa, the village limit of Ihala Inguruwatta ; on the east by Diyadora estate claimed by A. J. R. de Soysa, Kandepaulahena claimed by Horatal Pedi Durayalage Wattuwa, Vel-Duraya, Iswetiya godellehena claimed by Bandia, Migahawatta claimed by Ranhoti Pedi Durayalage Petta, part of Guruhena estate claimed by A. J. R. de Soysa, a bund, part of Guruhena estate claimed by A. J. R. de Soysa, Guruhena estate claimed by the Crown, a road ; on the south by Guruhena estate claimed by A. J. R. de Soysa, a bund, part of Guruhena estate claimed by A. J. R. de Soysa, Bulugahamulahena claimed by Ranhoti Pedi Durayalage Petta, Migahawatta claimed by ditto, Iswetiya watta claimed by Horatal Pedi Durayalage Kiriya, Iswetiya kumbura claimed by Ranhoti Pedi Durayalage Petta, and others, Setalapotta claimed by Rajapaksa Pedi Durayalage Kiriya and others, Setalapotta claimed by Horatal Pedi Durayalage Baiya and others, Kahatagahakumbura claimed by Ranhoti Pedi Durayalage Baiya and others, Talgahamulahena claimed by Ranhoti Pedi Durayalage Baiya, Kahatagahamulahena claimed by Meragal Pedi Durayalage Lebuna, Kahatagahakumburepillewa claimed by Rajapaksa Pedi Durayalage Poola, Kahatagahakumburepillewa claimed by Rajapaksa Pedi Durayalage Poola, Minihompolapitiyehenyaya claimed by A. J. R. de Soysa, Minihompolapitiyawatta claimed by Rajapaksa Pedi Durayalage Poola, Minihompolapitiyehenyaya claimed by Solomon Mendis Abeysekera, Potuwaleyaya claimed by Horatal Pedi Durayalage Wattuwa and others, Kubagepotta claimed by Rajapaksa Pedi Durayalage Petta, Kumbukpotakumburepillewa claimed by ditto and others, Ketakelagahamulahena claimed by Damunugal Pedi Durayalage Ukkuwa, Kahatagahawatta claimed by Damunugal Pedi Durayalage Dinga, Kahatagahahena claimed by ditto, Bulugahamulawatta claimed by Damunugal Pedi Durayalage Penna and another, Karandagahaliyadda claimed by Rajapaksa Pedi Durayalage Sangi, Karandawallehena claimed by Rajapaksa Pedi Durayalage Biya Maru Duraya ; the village limit of Pitadeniya ; on the west by Siyambalagahamulahena claimed by Welun Appuhamy of Dangaha of Hapitigam korale, Oyagawahena claimed by Subasinhe Arachchilage Don Selun, Karandagahaliyadda claimed by Rajapaksa Pedi Durayalage Dingiriya, Maragahawatta claimed by Meragal Pedi Durayalage Rapiya, Maragahawatta claimed by Horatal Pedi Durayalage Tamaju, Dankelehena claimed by Rajapaksa Pedi Durayalage Lebuna and others, Kahatagahamulahena claimed by Demunugal Pedi Durayalage Lapaya, Kahatagahamulawatta claimed by ditto, Paluwekele claimed by the Crown, Ambagahahena claimed by Rajapaksa Pedi Durayalage Ukkuwa Maru Duraya and others.

[For Diagram see page 165.]

VI.—Preliminary plan 928. Field sheets I/17/5-6, 13-14, &c.
Situation : Diyadora village in Mayurawati korale of Kurunegala District.

Lot.	Name of Land.	Extent, A. R. P.
102	Road	1 2 7

and bounded as follows : on the north by Gondorawela claimed by Meragal Pedi Durayalage Lebuna and others, Beligollehena claimed by P. D. P. Tikka, Talgahamulahena claimed by Hapanpedi Durayalage Ungo, Bogahamulawatta claimed by Rajapaksa Pedi Durayalage Bandiya, Talgahamulahena claimed by Hapanpedi Durayalage Ungo, Kongahamulahena claimed by Dewunugal Pedi Durayalage Bandiya, Galagawahena claimed by Kalumeragal Pedi Durayalage Lebuna and others, Galagawahena claimed by L. S. J. Fernando Karunatilaka, Kandemukulana claimed by the Crown ; on the east by the Diyadora-oya, Kandemukulana claimed by the Crown, Galagawahena claimed by L. S. J. Fernando Karunatilaka, Hirigollekumbura claimed by ditto, Hirigollekumbura claimed by the Crown, Hirigollekumbura claimed by Horatal Pedi Durayalage Wattuwa, Vel-Duraya, and others, Hirigollepillewa claimed by Horatal Pedi Durayalage Wattuwa and others,



Surveyor-General's Office,
Colombo, January 13, 1911.

Scale of 8 Chains to an Inch.

A. H. G. DAWSON,
for Surveyor-General.

V.—Preliminary plan 928. Field sheets I/17/5-6, 13-14, &c.
Situation : Diyadora village in Mayurawati korale of Kurunegala District.

Lot.	Name of Land.	Extent, A. R. P.
101	Road	4 2 24

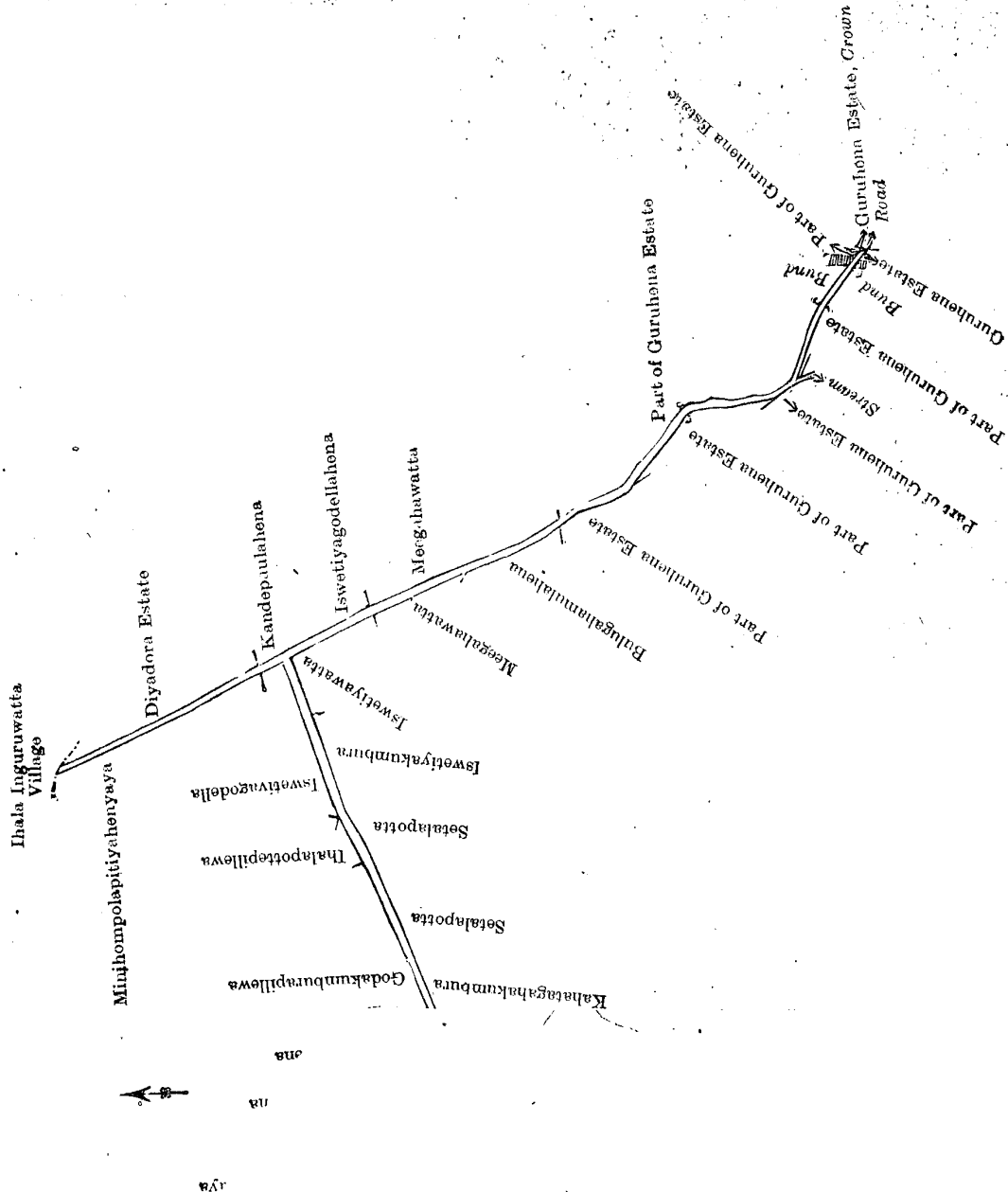
and bounded as follows : on the north by Kahatagahakumbura claimed by Simon Gamarala and others, a road (a part of T. P. 116,600) Kahatagahakumbura claimed by Simon Gamarala and others, Minihompalapitiyehenyaya claimed by Horatal Pedi Durayalage Penna and another, Minihompalapitiyehenyaya claimed by Randili Durayalage Dingiriya, Minihompalapitiyehenyaya claimed by Solomon Mendis Abeyssekera, Minihompalapitiyawatta claimed by Rajapaksa Pedi Durayalage Poola, Minihompalapitiyehenyaya claimed by A. J. R. de Soysa, Minihompalapitiya claimed by Rajapaksa Pedi Durayalage Pula, Kahatagahamulahena claimed by Meragal Pedi Durayalage Lebuna, Talgahamulahena claimed by Ranhoti Pedi Durayalage Biya, Godakumburepillawa claimed by Kalumeralag Pedi Durayalage Kaluwa and another, Thalapottepillawa claimed by Solomon Mendis Abeyssekera, Iswetiyaogodellelena claimed by Horatal Pedi Durayalage Ukkuwa, Minihompalapitiyehenyaya claimed by A. J. R. de Soysa, the village limit of Ihala Inguruwatta ; on the east by Diyadora estate claimed by A. J. R. de Soysa, Kandepaulahena claimed by Horatal Pedi Durayalage Wattuwa, Vel-Duraya, Iswetiyaogodellelena claimed by Bandia, Migahawatta claimed by Ranhoti Pedi Durayalage Petta, part of Guruhena estate claimed by A. J. R. de Soysa, a bund, part of Guruhena estate claimed by A. J. R. de Soysa, Guruhena estate claimed by the Crown, a road ; on the south by Guruhena estate claimed by A. J. R. de Soysa, a bund, part of Guruhena estate claimed by A. J. R. de Soysa, Bulugahamulahena claimed by Ranhoti Pedi Durayalage Petta, Migahawatta claimed by ditto, Iswetiyaogodellelena claimed by Horatal Pedi Durayalage Kiriya, Iswetiyaogodellelena claimed by Ranhoti Pedi Durayalage Petta and others, Setalapotta claimed by Rajapaksa Pedi Durayalage Kiriya and others, Setalapotta claimed by Horatal Pedi Durayalage Baiya and others, Kahatagahakumbura claimed by Ranhoti Pedi Durayalage Baiya and others, Talgahamulahena claimed by Ranhoti Pedi Durayalage Baiya, Kahatagahamulahena claimed by Meragal Pedi Durayalage Lebuna, Kahatagahakumburepillawa claimed by Rajapaksa Pedi Durayalage Poola, Kahatagahakumburepillawa (reservation) claimed by Rajapaksa Pedi Durayalage Poola, Minihompalapitiyehenyaya claimed by A. J. R. de Soysa, Minihompalapitiyewatta claimed by Rajapaksa Pedi Durayalage Poola, Minihompalapitiyehenyaya claimed by Solomon Mendis Abeyssekera, Potuwaleyaya claimed by Horatal Pedi Durayalage Wattuwa and others, Kubagespotta claimed by Rajapaksa Pedi Durayalage Petta, Kumbukpotakumburepillawa claimed by ditto and others, Ketakelagahamulahena claimed by Damunugal Pedi Durayalage Ukkuwa, Kahatagahawatta claimed by Damunugal Pedi Durayalage Dinga, Kahatagahawatta claimed by ditto, Bulugahamulawatta claimed by Damunugal Pedi Durayalage Penna and another, Karandagahaliyadda claimed by Rajapaksa Pedi Durayalage Sangi, Karandawallehena claimed by Rajapaksa Pedi Durayalage Biya Maru Duraya ; the village limit of Pitadeniya ; on the west by Siyambalagahamulahena claimed by Welun Appuhamy of Dangaha of Hapitigam korale, Oyagawahena claimed by Subasinhe Arachchilage Don Selun, Karandagahaliyadda claimed by Rajapaksa Pedi Durayalage Dingiriya, Maragahawatta claimed by Meragal Pedi Durayalage Rapiya, Maragahawatta claimed by Horatal Pedi Durayalage Tamaju, Dankelelena claimed by Rajapaksa Pedi Durayalage Lebuna and others, Kahatagahamulahena claimed by Demunugal Pedi Durayalage Lapaya, Kahatagahamulawatta claimed by ditto, Paluwekele claimed by the Crown, Ambagahahena claimed by Rajapaksa Pedi Durayalage Ukkuwa Maru Duraya and others.

[For Diagram see page 165.]

VI.—Preliminary plan 928. Field sheets I/17/5-6, 13-14, &c.
Situation : Diyadora village in Mayurawati korale of Kurunegala District.

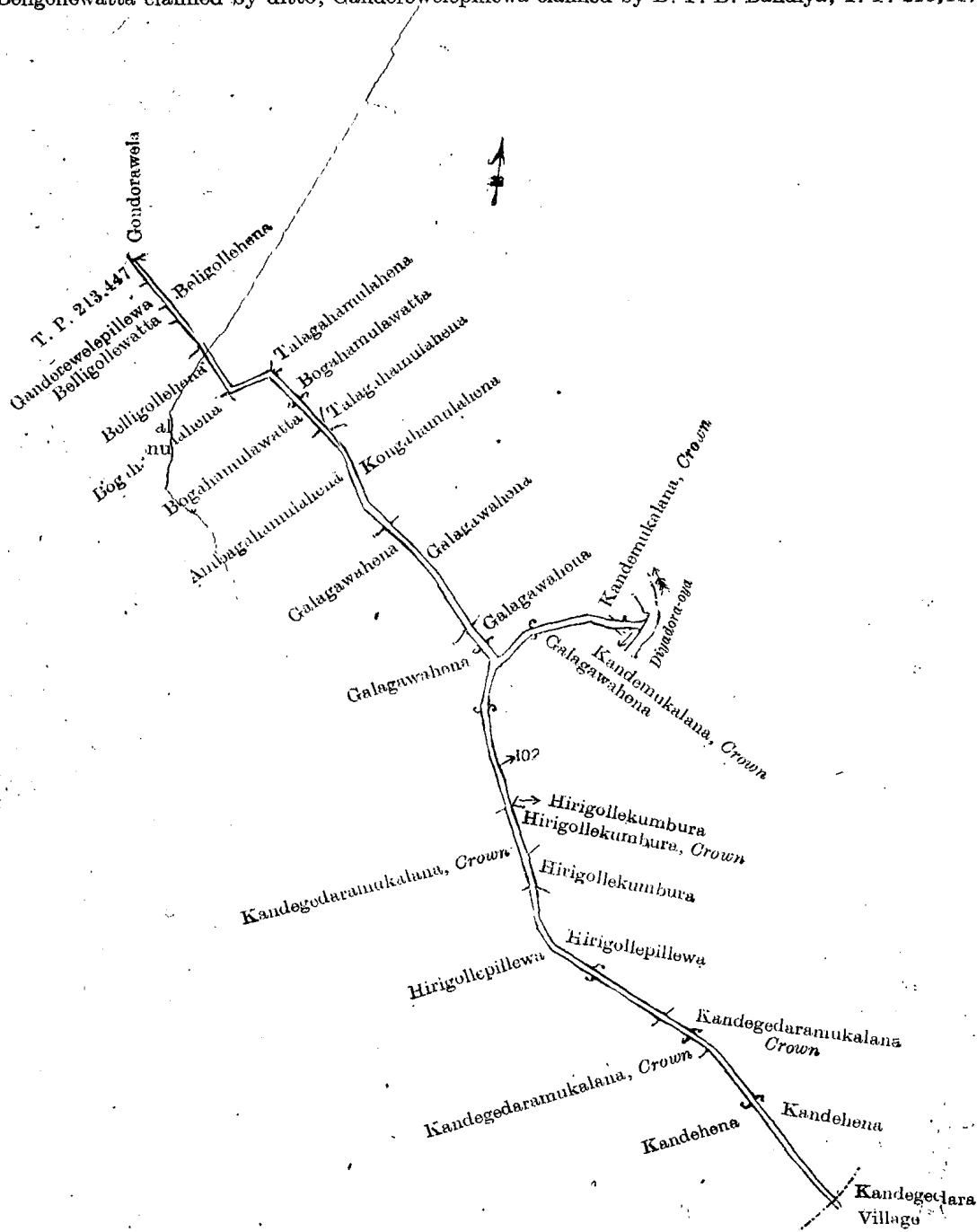
Lot.	Name of Land.	Extent, A. R. P.
102	Road	1 2 7

and bounded as follows : on the north by Gondorawela claimed by Meragal Pedi Durayalage Lebuna and others, Beligollehena claimed by P. D. P. Tikka, Talagahamulahena claimed by Hapanpedi Durayalage Ungo, Bogahamulawatta claimed by Rajapaksa Pedi Durayalage Bandiya, Talagahamulahena claimed by Hapanpedi Durayalage Ungo, Kongahamulahena claimed by Dewunugal Pedi Durayalage Bandiya, Galagawahena claimed by Kalumeralag Pedi Durayalage Lebuna and others, Galagawahena claimed by L. S. J. Fernando Karumatilaka, Kandemukulana claimed by the Crown ; on the east by the Diyadora-oya, Kandemukulana claimed by the Crown, Galagawahena claimed by L. S. J. Fernando Karumatilaka, Hirigollekumbura claimed by ditto, Hirigollekumbura claimed by the Crown, Hirigollekumbura claimed by Horatal Pedi Durayalage Wattuwa, Vel-Duraya, and others, Hirigollepillawa claimed by Horatal Pedi Durayalage Wattuwa and others,



...attawela. ... claimed by Chena Moona Mudalali. Urakotuwedeniya claimed by Isma Lebbelage Muttumma, the village ... claimed by Katuna James; on the west by the Diyadora-oya. Kosgammulahena claimed by Katuna James ...

Kandegedaramukalana claimed by the Crown, Kandehena claimed by Ehurapola Jambuwa and others ; on the south by the village limit of Kandegedara, Kandehena claimed by Ehurapola Jambuwa and others, Kandegedaramukalana claimed by the Crown, Hirigollepillewa claimed by Horatal Pedi Durayalage Wattuwa and others ; on the west by Hirigollepillewa claimed by Horatal Pedi Durayalage Wattuwa and others, Kandegedaramukalana claimed by the Crown, Galagawahena claimed by L. S. J. Fernando Karunatilaka, Galagawahena claimed by Demunugal Pedi Durayalage Lebuna and others, Ambagahamulahena claimed by Demunugal Pedi Durayalage Bandiya and others, Bogahamulawatta claimed by Rajapaksa Pedi Durayalage Bandiya, Bogahamulawatta claimed by ditto and another, Beligollehena claimed by Manika Hitapu Duraya, Beligollewatta claimed by ditto, Ganderewelepillewa claimed by D. P. D. Bandiya, T. P. 213,447.



Surveyor-General's Office,
Colombo, January 13, 1911.

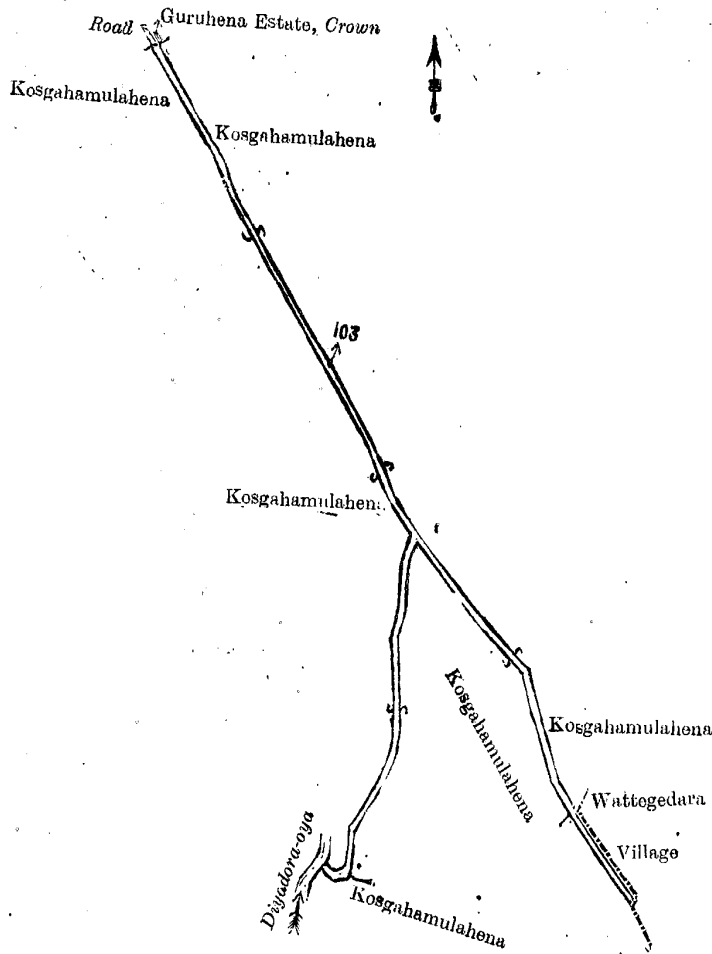
Scale of 8 Chains to an Inch.

A. H. G. Dawson,
for Surveyor-General.

VII.—Preliminary plan 928. Field sheets I/17/5-6, 13-14, &c.
Situation : Diyadora village in Mayurawati korale of Kurunegala District.

Lot.	Name of Land.	Extent, A. R. P.
103	Road	1 1 35

and bounded as follows : on the north by a road, Guruhena estate (formerly old road) claimed by the Crown ; on the east by Kosgahamulahena claimed by James of Katana, the village limit of Wattogedara ; on the south by Kosgahamulahena claimed by Katana James ; on the west by the Diyadora-oya, Kosgahamulahena claimed by Katana James.



Surveyor-General's Office,
Colombo, January 13, 1911.

Scale of 8 Chains to an Inch.
Kurunegala S. O. 19—1911.

A. H. G. DAWSON,
for Surveyor-General.

Kurunegala Notice No. 3,999.

Notice under "The Waste Lands Ordinances of 1897, 1899, 1900, and 1903."

TAKE notice that unless within three months from March 3, 1911, the persons, if any, who claim any interest in the lands hereinafter mentioned or in any one or more of such lands make claim in person or in writing to the said lands or any of them or to some interest therein to J. M. Davies, Esq., Special Officer appointed under section 28 of "The Waste Lands Ordinances of 1897, 1899, 1900, and 1903," at his office at Fort, Colombo :

Such Special Officer, in pursuance of the powers vested in him by the said Ordinances, will declare by writing under his hand that the said lands or such of them, as to which no claim has been made, are the property of the Crown.

J. M. DAVIES,
Special Officer.

Description of the Lands referred to.

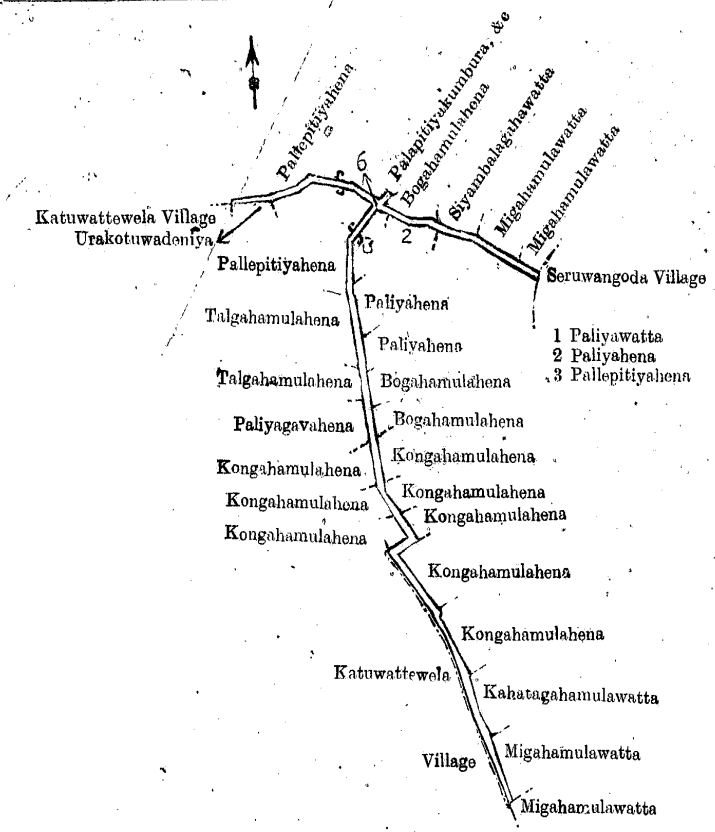
The following lots situated in the village of Edandewela, in the Mayurawati korale of the Dambadeni hatpattu of the Kurunegala District, in the North-Western Province, as described in the annexed diagrams :—

I.—Preliminary plan 946.

Situation : Edandewela village in Mayurawati korale of Kurunegala District.

Lot.	Name of Land.	Extent, A. R. P.
6	Road	1 1 2

and bounded as follows : on the north by Pallepitiyehena claimed by Chena Moona Mudalali, Palapitiyekumbura, &c., claimed by Pakir Bawa, Mana Ismail Lebbe, and others, Bogahamulahena claimed by Isma Lebbelage Alma Nachchia, Siyambalagahawatta claimed by Assama Lebbe and others, Migahamulawatta claimed by Hadji Tambilage Seruamma ; on the east by the village limit of Seruwangoda Palliyawatta claimed by A. J. Jesu Lebbe and others, Palliyahena claimed by Edandewela mosque, Pallepitiyehena claimed by Chena Moona Mudalali, Palliyahena claimed by Edandewela mosque, Palliyahena claimed by Isma Lebbelage Siliammale, Bogahamulahena claimed by Isma Lebbelage Alma Nachchia, Bogahamulahena claimed by Isma Lebbelage Mana Lebbe, Kongahamulahena claimed by Ahamadu Lebbelage Mohomadu Isma Lebbe, Kongahamulahena claimed by Isma Lebbelage Ponima, Kongahamulahena claimed by Avana Choona Saruodeen, Kongahamulahena claimed by Uduma Lebbelage Iranambu Nachchia, Kongahamulahena claimed by Ibura Lebbelage Isma Lebbe and another, Kahatagahamulawatta claimed by Pichi Tambilage Uduma Lebbe and another, Migahamulawatta claimed by Pichi Tambilage Madara Lebbe ; on the south by Migahamulawatta claimed by Isma Lebbelage Uduma Lebbe and Mohamadu Pathuma ; on the west by the village limit of Katuwattewela, Kongahamulahena claimed by Avana Choona Saruodeen, Kongahamulahena claimed by Vavanna Mutu Murathen, Kongahamulahena claimed by Ahamadu Lebbelage Uma Isma Lebbe and others, Palliyagavahena claimed by Isma Lebbelage Mohomadu Lebbe, Talgahamulahena claimed by Coopa Tambilage Alma Nachchia, Talgahamulahena claimed by Isma Lebbelage Selema and Ponnamma, Pallepitiyehena claimed by Chena Moona Mudalali, Urakotuwedeniya claimed by Isma Lebbelage Muttumma, the village limit of Katuwattewela.



Surveyor-General's Office,
Colombo, January 31, 1911.

Scale of 8 Chains to an Inch.

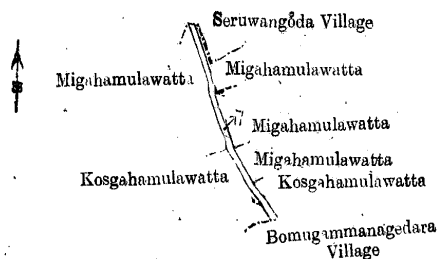
A. H. G. DAWSON,
for Surveyor-General.

II.—Preliminary plan 946.

Situation : Edandewela village in Mayurawati korale of Kurunegala District.

Lot.	Name of Land.	Extent, A. R. P.
7	Road	0 1 0

and bounded as follows : on the north by the village limit of Seruwangoda ; on the east by Migahamulawatta claimed by Mohomadu Lebbelage Sinammale, Migahamulawatta claimed by Una Abdul Carim, Kosgahamulawatta claimed by Isma Lebbelage Uduma Lebbe and Pathuma ; on the south by the village limit of Bomugammanagedara, Kosgahamulawatta claimed by Isma Lebbelage Uduma Lebbe and Pathuma ; on the west by Migahamulawatta claimed by Isma Lebbelage Mohomadu Lebbe and another.



Surveyor-General's Office,
Colombo, January 31, 1911.

Scale of 8 Chains to an Inch.

A. H. G. DAWSON,
for Surveyor-General.

Kurunegala S. O. 20—1911.

Kurunegala Notice No. 4,000.

Notice under "The Waste Lands Ordinances of 1897, 1899, 1900, and 1903."

TAKE notice that unless within three months from March 3, 1911, the persons, if any, who claim any interest in the land hereinafter mentioned make claim in person or in writing to the said land or to some interest therein to J. M. Davies, Esq., Special Officer appointed under section 28 of "The Waste Lands Ordinances of 1897, 1899, 1900, and 1903," at his office at Fort, Colombo :

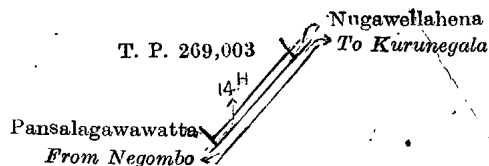
Such Special Officer, in pursuance of the powers vested in him by the said Ordinances, will declare by writing under his hand that the land, to which no claim has been made, is the property of the Crown.

J. M. DAVIES,
Special Officer

Description of the Land referred to.

The land commonly called or known as Paragahawatta (reservation for road), situated in the village of Hendiyagala in the Pitigal korale of the Katugampola hatpattu of the Kurunegala District, in the North-Western Province, containing in extent 26 perches, shown as lot 14h in preliminary plan 285, and in the annexed diagram; and bounded as follows: on the north by Nugawellahena claimed by P. A. Appusingho; on the east by the road from Kurunegala to Negombo; on the south by the road from Kurunegala to Negombo; Pansalagawawatta claimed by P. A. Singappuhami; on the west by T. P. 269,003.

Field sheet : village plan 285.



Surveyor-General's Office,
Colombo, January 7, 1911.

Scale of 8 Chains to an Inch.

Kurunegala S. O 21—1911.

A. H. G. DAWSON,
for Surveyor-General.

Kurunegala Notice No. 4,001.**Notice under "The Waste Lands Ordinances of 1897, 1899, 1900, and 1903."**

TAKE notice that unless within three months from March 3, 1911, the persons, if any, who claim any interest in the land hereinafter mentioned make claim in person or in writing to the said land or to some interest therein to J. M. Davies, Esq., Special Officer appointed under section 28 of "The Waste Lands Ordinances of 1897, 1899, 1900, and 1903," at his office at Fort, Colombo:

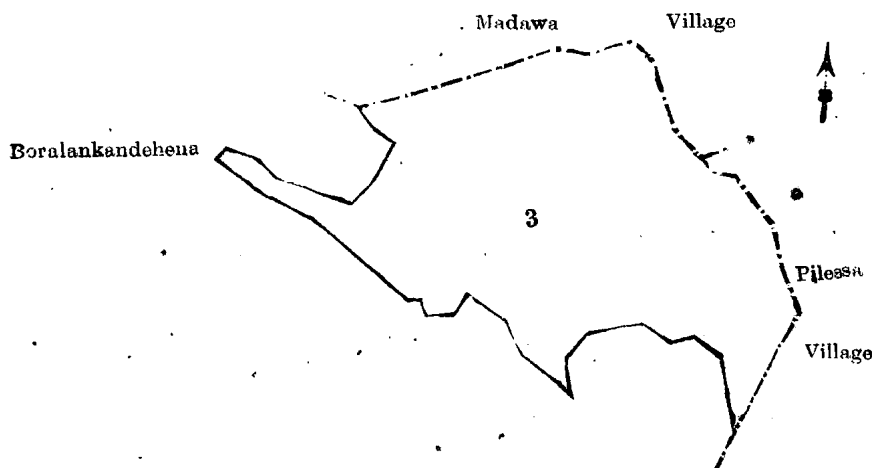
Such Special Officer, in pursuance of the powers vested in him by the said Ordinances, will declare by writing under his hand that the land, to which no claim has been made, is the property of the Crown.

J. M. DAVIES,
Special Officer.

Description of the Land referred to.

The land commonly called or known as Boralankandemukalana (part of P. P. 815/349), situated in the village of Henepola, in the Gandahaye korale of the Weudawili hatpattu of the Kurunegala District, in the North-Western Province, containing in extent 17 acres 2 roods and 25 perches, shown as lot 3 in preliminary plan 52, and in the annexed diagram, and bounded as follows: on the north by Boralankandehena claimed by T. W. Maralande and others, the village limit of Madawa; on the east by the village limit of Madawa, the village limit of Pilessa; on the south and west by Boralankandehena claimed by T. W. Maralande and others.

Field sheet : village plan.



Surveyor-General's Office,
Colombo, January 31, 1911.

Scale of 8 Chains to an Inch.

Kurunegala S. O. 22—1911.

A. H. G. DAWSON,
for Surveyor-General.

Kurunegala Notice No. 4,002.**Notice under "The Waste Lands Ordinances of 1897, 1899, 1900, and 1903."**

TAKE notice that unless within three months from March 3, 1911, the persons, if any, who claim any interest in the lands hereinafter mentioned or in any one or more of such lands or to some interest therein make claim in person or in writing to the said lands or any of them or to some interest therein to J. M. Davies, Esq., Special Officer appointed under section 28 of "The Waste Lands Ordinances of 1897, 1899, 1900, and 1903," at his office at Fort, Colombo:

Such Special Officer, in pursuance of the powers vested in him by the said Ordinances, will declare by writing under his hand that the said lands or such of them, as to which no claim has been made, are the property of the Crown.

J. M. DAVIES,
Special Officer.

Description of the Lands referred to.

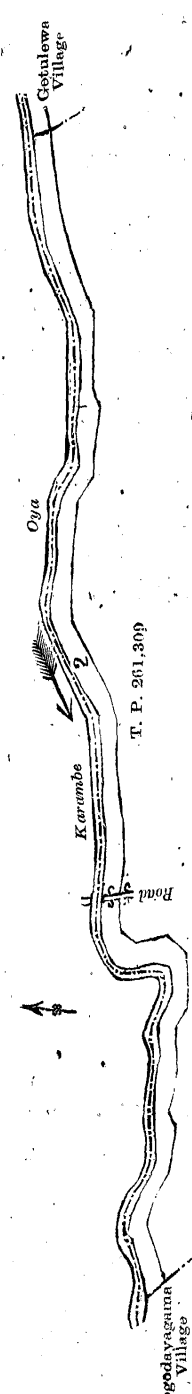
The following lots situated in the village of Kansadaluwa, of the Kinyama korale of the Katugampola hatpattu of the Kurunegala District, in the North-Western Province, as described in the annexed diagrams:—

I.—Preliminary plan 1,397. Field sheet: village plan.

Situation: Kansadaluwa village in Kinyama korale of Kurunegala District.

Lot.	Name of Land.	Extent, A. R. P.
2	Kansadaluwa estate (reservation for stream)	6 0 35

and bounded as follows: on the north by the Karambe-oya; on the east by the village limit of Getulewa; on the south by T. P. 261,309; on the west by the village limit of Bogodayagama.



Scale of 8 Chains to an Inch.

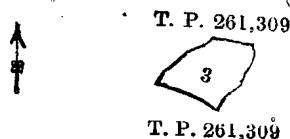
Surveyor-General's Office,
Colombo, February 7, 1911.

A. H. G. DAWSON,
for Surveyor-General.

II.—Preliminary plan 1,397. Field sheet : village plan.
 Situation : Kansadaluwa village in Kinyama korale of Kurunegala District.

Lot.	Name of Land.	Extent, A. R. P.
3	Pond	0 2 31

and bounded as follows : on the north, east, south, and west by T. P. 261,309.



Surveyor-General's Office,
 Colombo, February 7, 1911.

Scale of 8 Chains to an Inch.

A. H. G. DAWSON,
 for Surveyor-General.

Kurunegala S. O. 23—1911.

Kegalla Notice No. 4,003.

Notice under "The Waste Lands Ordinances of 1897, 1899, 1900, and 1903."

TAKE notice that unless within three months from March 3, 1911, the persons, if any, who claim any interest in the land hereinafter mentioned make claim in person or in writing to the said land or to some interest therein to M. Stevenson, Esq., Special Officer appointed under section 28 of "The Waste Lands Ordinances of 1897, 1899, 1900, and 1903," at his office at Fort, Colombo :

Such Special Officer, in pursuance of the powers vested in him by the said Ordinances, will declare by writing under his hand that the land, to which no claim has been made, is the property of the Crown.

M. STEVENSON,
 Special Officer.

Description of the Land referred to.

The land commonly called or known as Rambukkana Railway Station and Yard (includes preliminary plan 517/K 65), situated in the village of Diyasunnata, in the Kinigoda korale of the Kegalla District, in the Province of Sabaragamuwa, containing in extent 16 acres and 17 perches, shown as lot 27 in preliminary plan 108, and in the annexed diagram, and bounded as follows : on the north by the village limit of Mottappuliya, Aswedduma claimed by Lokanwattege Don Jayanhamy, Damunekumbura claimed by N. P. Abilinu and others, Kotamullekumbura claimed by T. M. Abubakkar and others, part of T. P. 55,002, Kottangewatta, &c. (private), Panikkayakotuwekumbura claimed by G. P. Wijeratne, Notary, Tanayamewatta (T. P. 96,655), T. P. 77,625, T. P. 77,269 (acquired by the Crown), T. Ps. 77,628 and 90,411, Meegaskumbureliyadda claimed by Madabawitagedara Puchi Appu and others, Tambebilekumbura claimed by Tennakoon Mudiyansele Appuhamy and others, Manelneluwakumbura claimed by Walagoda Henakgedara Puchi Menika and others, Gommaliyadda claimed by Egodawatte Jotihamy and another, Godabittarapela claimed by Walagoda Puchirala and others, Pahalakabellakumbura claimed by Madabawitagedara Puchi Appu and others, Kebellakumbura claimed by Awunagalagedara Kiri Appu and others, Kottangewatta, &c. (private), Kovilpela claimed by Seker Lebbe Abdulla and others, Kottangewatta, &c. (private); on the east by the village limit of Kamburadeniya; on the south by the village limit of Madawela, Bandiyakumbura claimed by Dimbulgomuwe Henayalage Kudahenaya and others, Pansalekumbura claimed by Kanatpedige Pucha, Arachchillagewatta claimed by Kawanna Usman, Jakodigewatta claimed by Matotayalage Menika, Kalderagewatta claimed by H. C. Caldera, Wayagollewatta *alias* Kotanuwehena claimed by Sekar Marikar Abdul Rahiman Marikar and others, Muelleiyadda claimed by the heirs of Madawala Gamage Gabriel Appu, the village limit of Mottappuliya; on the west by the village limit of Mottappuliya.

[For Diagram see page 172.]

Kegalla Notice No. 4,004.

Notice under "The Waste Lands Ordinances of 1897, 1899, 1900, and 1903."

TAKE notice that unless within three months from March 3, 1911, the persons, if any, who claim any interest in the land hereinafter mentioned make claim in person or in writing to the said land or to some interest therein to M. Stevenson, Esq., Special Officer appointed under section 28 of "The Waste Lands Ordinances of 1897, 1899, 1900, and 1903," at his office at Fort, Colombo :

Such Special Officer, in pursuance of the powers vested in him by the said Ordinances, will declare by writing under his hand that the land, to which no claim has been made, is the property of the Crown.

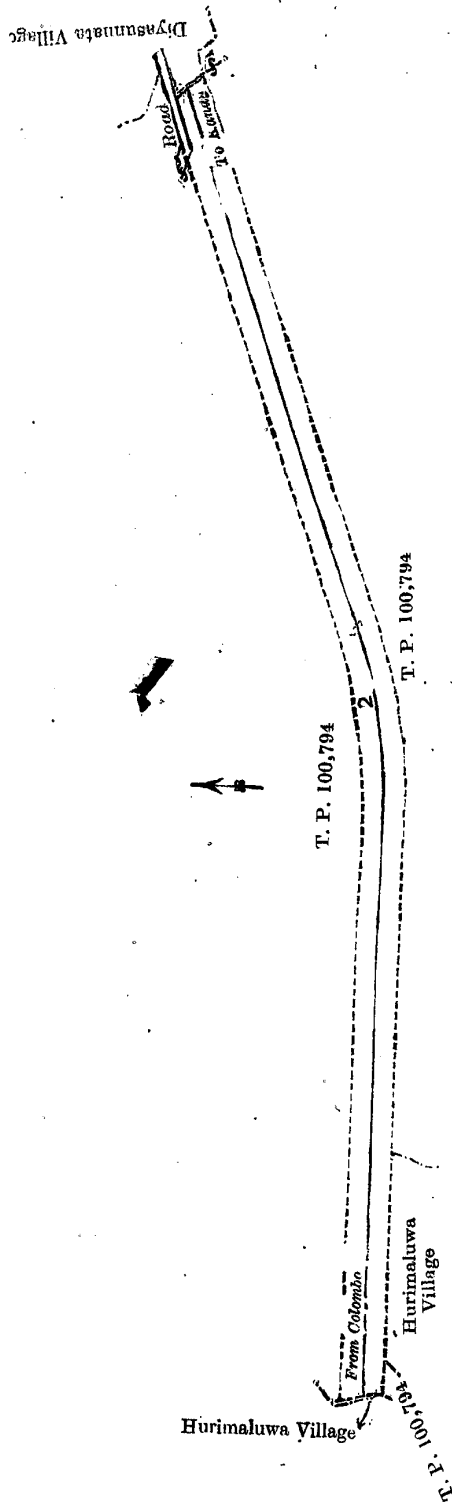
M. STEVENSON,
 Special Officer.

Description of the Land referred to.

The land commonly called or known as Railpara (railway line and reservation), situated in the village of Mottappuliya, in the Kinigoda korale of the Kegalla District, in the Province of Sabaragamuwa, containing in extent 11 acres 2 roods and 8 perches, shown as lot 2 in preliminary plan 110 and in the annexed diagram, and bounded as follows : on the north by T. P. 100,794, a road; on the east by the village limit of Diyasunnata; on the south by T. P. 100,794, the village limit of Hurimaluwa, T. P. 100,794; on the west by the village limit of Hurimaluwa.

[For Diagram see page 173.]

Village plan No. 110.



Surveyor-General's Office,
Colombo, December 31, 1910.

Scale of 8 Chains to an Inch.
Kegalla S. O. 3—1911.

A. H. G. DAWSON,
for Surveyor-General.

Kegalla Notice No. 4,005.

Notice under "The Waste Lands Ordinances of 1897, 1899, 1900, and 1903."

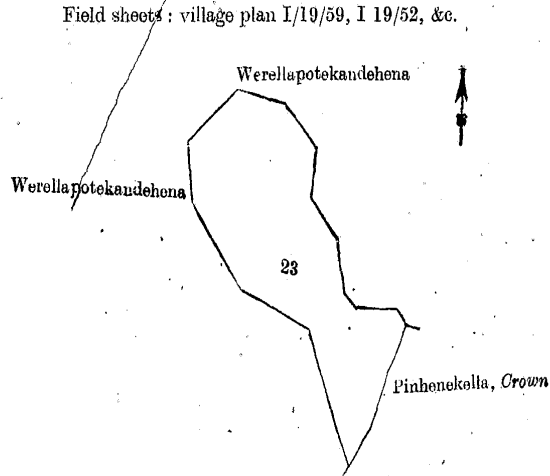
TAKE notice that unless within three months from March 3, 1911, the persons, if any, who claim any interest in the land hereinafter mentioned make claim in person or in writing to the said land or to some interest therein to M. Stevenson, Esq., Special Officer appointed under section 28 of "The Waste Lands Ordinances of 1897, 1899, 1900, and 1903," at his office at Fort, Colombo :

Such Special Officer, in pursuance of the powers vested in him by the said Ordinances, will declare by writing under his hand that the land, to which no claim has been made, is the property of the Crown.

M. STEVENSON,
Special Officer.

Description of the Land referred to.

The land commonly called or known as Mudunapitahena, situated in the village of Werellapota in the Kinigoda korale of the Kegalla District, in the Province of Sabaragamuwa, containing in extent 1 acre 3 roods and 32 perches, shown as lot 23 in preliminary plan 105, and in the annexed diagram, and bounded as follows: on the north by Werellapotekandehena claimed by Nuwarapassahewayalage Abilinu; on the east by Pinhenekella declared to be Crown property under the Waste Lands Ordinances; on the south and west by Werellapotekandehena claimed by Nuwarapassahewayalage Abilinu.



Surveyor-General's Office,
Colombo December 16, 1910.

Scale of 4 Chains to an Inch.

A. H. G. DAWSON,
for Surveyor-General.

Kegalla S. O. 4—1911.

Matara Notice No. 4,006.

Notice under "The Waste Lands Ordinances of 1897, 1899, 1900, and 1903."

TAKE notice that unless within three months from March 3, 1911, the persons, if any, who claim any interest in the lands hereinafter mentioned or in any one or more of such lands appear before the Assistant Government Agent of the Matara District, at the Marara Kachcheri, and make claim to the said lands or any of them or to some interest therein:

Such Assistant Government Agent, in pursuance of the powers vested in him by "The Waste Lands Ordinances of 1897, 1899, 1900, and 1903," will declare by writing under his hand that the said lands or such of them, as to which no claim has been made, are the property of the Crown.

W. L. KINDERSLEY,
Assistant Government Agent.

Description of the Lands referred to.

The following lots situated in the village of Paragala, in the Morawak korale of the Matara District, in the Southern Province, as described in the annexed diagrams:—

I.—Block survey preliminary plan 16½. Field sheets O/15/17–25, O/15/33–41.

Situation: Paragala village in Morawak korale of Matara District.

Lot.	Name of Land.	Extent, A. R. P.
54	Kandugalahena, Annasigulanahena, Nadeniyahena.	16 1 25

and bounded as follows: on the north by Mahawila-dola; on the east by Bokkaraketiyamukalana, Crown, Manthandalamukalana, Crown, Nakandawaladeniya claimed by D. K. D. Harmanis and T. P. 260,209; on the south by T. P. 260,209, Nakandawaladeniya, Crown, Pansalawattahena claimed by V. Garuhamy, and Pansalawatta claimed by Abeywikremebattagodage Sadris; on the west by Paragahawatta, Egodapelawatta, Pitawelakumbura claimed by Wannige Don Denis and others, Ambalanpitiyakumbura, Illawelgodakumbura claimed by A. G. Don Seiyadoris Ambalampitiyawatta claimed by V. Janis, &c., Gorokwattadeniya claimed by P. V. Don Juanis and others, Polpitiyakoratuwa claimed by V. Endoris.

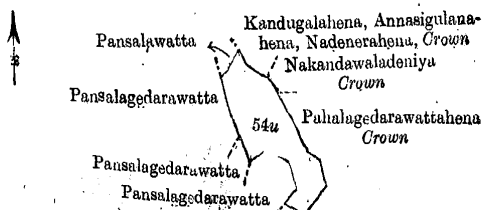
[For Diagram see page 175.]

II.—Block survey preliminary plan 16½. Field sheet O/15/33–41.

Situation: Paragala village in Morawak korale of Matara District.

Lot.	Name of Land.	Extent, A. R. P.
54u	Pansalawattahena	1 2 3

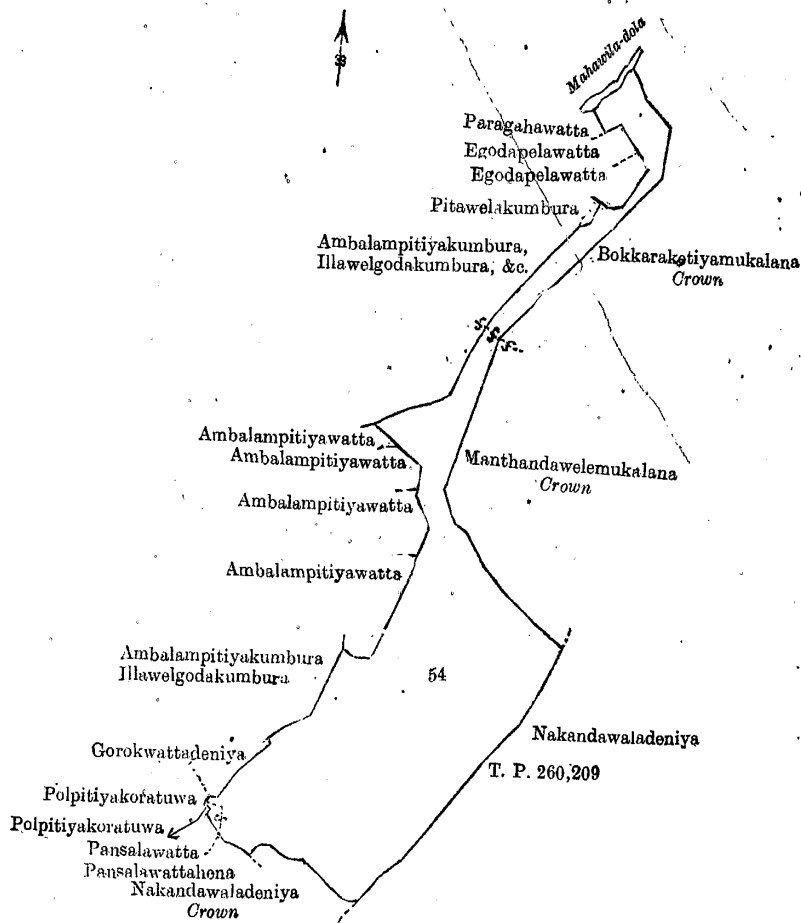
and bounded as follows: on the north by Kandugalahena, Annasigulanahena, Nadeniyahena, Crown; on the east by Nakandawaladeniya, Pahalagedarawattahena, Crown; on the south by Pahalagedarawattahena, Crown; on the west by Pansalawatta claimed by Abeywikrema Battagodage Sadris, Pansalagedarawatta claimed by Wannige Garuhamy, Pansalagedarawatta claimed by Wannige Babunhamy.



Surveyor-General's Office,
Colombo, August 23, 1910.

Scale of 8 Chains to an Inch.

J. B. M. RIDOUT,
for Acting Surveyor-General.



Surveyor-General's Office,
Colombo, August 23, 1910.

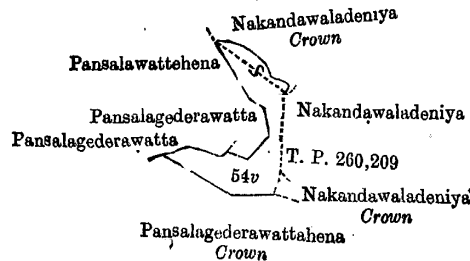
Scale of 8 Chains to an Inch.

J. B. M. RIDOUT,
for Acting Surveyor-General.

III.—Block survey preliminary plan 16½. Field sheet O/15/33-41.
Situation : Paragala village in Morawak korale of Matara District.

Lot.	Name of Land.	Extent, A. R. P.
54v	Pahalagedarawattahena	1 1 16

and bounded as follows : on the north by Nakandawaladeniya, Crown ; on the east by Nakandawaladeniya claimed by Dirasinkankanange Don Harmanis. T. P. 260,209, Nakandawaladeniya, Crown ; on the south by Pansalagederawattahena, Crown ; on the west by Pansalawattahena claimed by Wannige Garuhamy ; Pansalagedarawatta claimed by Wannige Babunhamy, Pansalagedarawatta claimed by Wannige Garuhamy.



Surveyor-General's Office,
Colombo, August 23, 1910.

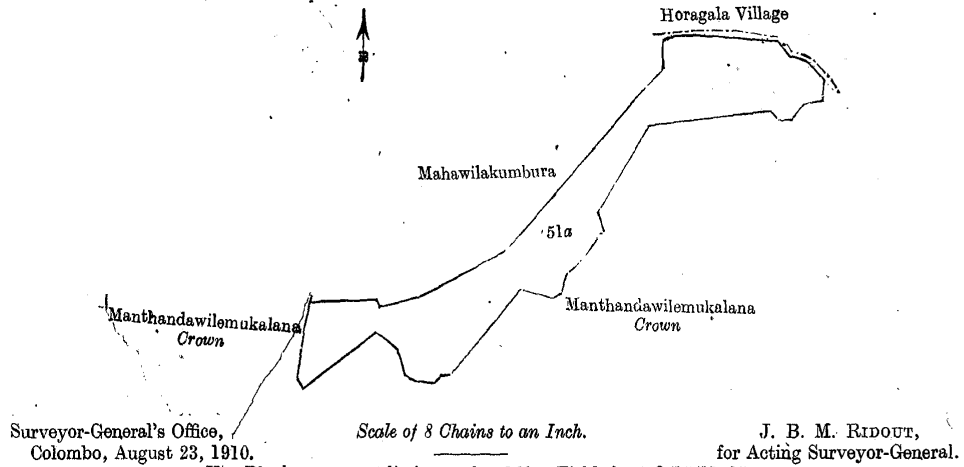
Scale of 8 Chains to an Inch.

J. B. M. RIDOUT,
for Acting Surveyor-General.

IV.—Block survey preliminary plan 16½. Field sheets O/15/17-25, O/15/18-26.
Situation : Paragala village in Morawak korale of Matara District.

Lot.	Name of Land.	Extent, A. R. P.
51a	Mahawiladeniya	9 0 28

and bounded as follows : on the north by Mahawilakumbura claimed by W. Garuhamy and Horagala village ; on the east by Horagala village and Manthandawilemukalana, Crown ; on the south by Manthandawilemukalana, Crown ; on the west by Manthandawilemukalana, Crown, and Mahawilakumbura claimed by W. Garuhamy.



Surveyor-General's Office,
Colombo, August 23, 1910.

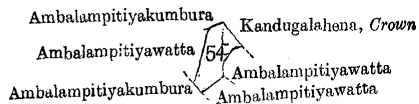
Scale of 8 Chains to an Inch.

J. B. M. RIDOUT,
for Acting Surveyor-General.

V.—Block survey preliminary plan 16½. Field sheet O/15/17-25.
Situation: Paragala village in Morawak korale of Matara District.

Lot.	Name of Land.	Extent, A. R. P.
54l	Ambalampitiyawatta	0 1 24

and bounded as follows: on the north by Ambalampitiyakumbura claimed by A. G. Don Siyadōria and Kandugalahena, Crown; on the east by Kandugalahena, Crown, Ambalampitiyawatta claimed by W. Janis; on the south by Ambalampitiyawatta claimed by W. Janis and Ambalampitiyakumbura claimed by A. G. Don Siyadoris; on the west by Ambalampitiyawatta claimed by W. Janis and Ambalampitiyakumbura claimed by A. G. Don Siyadoris.



Surveyor-General's Office,
Colombo, August 23, 1910.

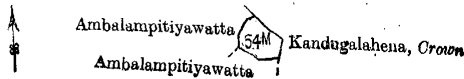
Scale of 8 Chains to an Inch.

J. B. M. RIDOUT,
for Acting Surveyor-General.

VI.—Block survey preliminary plan 16½. Field sheet O/15/17-25.
Situation: Paragala village in Morawak korale of Matara District.

Lot.	Name of Land.	Extent, A. R. P.
54m	Ambalampitiyawatta	0 1 7

and bounded as follows: on the north by Ambalampitiyawatta claimed by W. Janis and Kandugalahena, Crown; on the east by Kandugalahena, Crown; on the south by Ambalampitiyawatta claimed by W. Janis; on the west by Ambalampitiyawatta claimed by W. Janis.



Surveyor-General's Office,
Colombo, August 23, 1910.

Scale of 8 Chains to an Inch.

J. B. M. RIDOUT,
for Acting Surveyor-General.

VII.—Block survey preliminary plan 16½. Field sheets O/15/17-25, O/15/33-41.
Situation: Paragala village in Morawak korale of Matara District.

Lot.	Name of Land.	Extent, A. R. P.
57d	Wila-addaradeniya	1 1 5

and bounded as follows: on the north by Wila-addaradeniya, Crown; on the east by Baduwatta, Giniyangahawatta claimed by W. Lokuappu, footpath, Badiluwatta claimed by W. Lokuappu, Wila-addaradeniya, Crown, Badiluwatta claimed by W. Lokuappu, Galpottewatta claimed by W. Nitasinge Davith; on the south by Wila-addaradeniya, Crown; on the west by Wila-addaradeniya, Crown, Paragahahena, Crown, and Wila-addaradeniya, Crown.



Surveyor-General's Office,
Colombo, August 23, 1910.

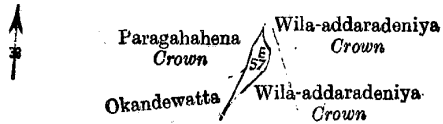
Scale of 8 Chains to an Inch.

J. B. M. RIDOUT,
for Acting Surveyor-General.

VIII.—Block survey preliminary plan 16½. Field sheet O/15/17-25.
 Situation: Paragala village in Morawak korale of Matara District.

Lot.	Name of Land.	Extent, A. R. P.
57e	Paragahahena	0 0 16

and bounded as follows: on the north by Paragahahena and Wila-addaradeniya, Crown; on the east by Wila-addaradeniya, Crown; on the south by Wila-addaradeniya, Crown; on the west by Okandewatta claimed by N. Davith and Paragahahena, Crown.



Scale of 8 Chains to an Inch.

Surveyor-General's Office,
 Colombo, August 23, 1910.

J. B. M. RIDOUT,
 for Acting Surveyor-General.