

# Ceylon Government Gazette

Published by Authority.

No. 6,429 — FRIDAY, MARCH 10, 1911.

PART I.—General: Minutes, Proclamations, Appointments,  
and General Government Notifications.

PART II.—Legal and Judicial.

PART III.—Provincial Administration.

PART IV.—Land Settlement.

PART V.—Mercantile, Marine, Municipal, Local, &c.

*Separate paging is given to each Part in order that it may be filed separately.*

## Part IV.—Land Settlement.

	PAGE	PAGE
Preliminary Notices .. .. .	179	187
Final Orders .. .. .		

### PRELIMINARY NOTICES.

#### Hambantota Notice No. 4,007.

#### Notice under "The Waste Lands Ordinances of 1897, 1899, 1900, and 1903."

TAKE notice that unless within three months from March 10, 1911, the persons, if any, who claim any interest in the land hereinafter mentioned make claim in person or in writing to the said land or to some interest therein to C. V. Brayne, Esq., Special Officer appointed under section 28 of "The Waste Lands Ordinances of 1897, 1899, 1900, and 1903," at his office at Fort, Colombo :

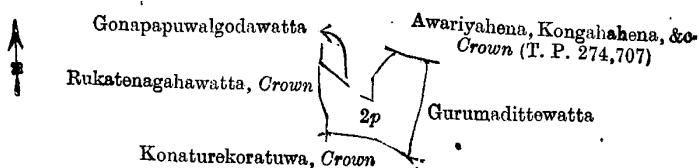
Such Special Officer, in pursuance of the powers vested in him by the said Ordinances, will declare by writing under his hand that the land, to which no claim has been made, is the property of the Crown.

C. V. BRAYNE,  
Special Officer.

#### *Description of the Land referred to.*

The land commonly called or known as Gonnapapuwalgodawatta, situated in the village of Ritigahayaya, in the West Giruwa pattu of the Hambantota District, in the Southern Province, containing in extent 1 acre and 37 perches, shown as lot 2p in preliminary plan 207, and in the annexed diagram, and bounded as follows : on the north by Gonnapapuwalgodawatta sold by the Crown, Awariyahena, Kongahahena, &c., sold by the Crown (T. P. 274,707) ; on the east by Gurumadittewatta granted at half-improved value ; on the south by Konaturekoratuwa declared to be Crown property under the Waste Lands Ordinances ; on the west by Rukatenagahawatta declared to be Crown property under the Waste Lands Ordinances.

Field sheet : village plan.



Surveyor-General's Office,  
Colombo, January 12, 1911.

Scale of 3 Chains to an Inch.

Hambantota S. O. 12—1911.

A. H. G. DAWSON,  
for Surveyor-General.

## Kurunegala Notice No. 4,008.

## Notice under "The Waste Lands Ordinances of 1897, 1899, 1900, and 1903."

TAKE notice that unless within three months from March 10, 1911, the persons, if any, who claim any interest in the lands hereinafter mentioned or in any one or more of such lands make claim in person or in writing to the said lands or any of them or to some interest therein to J. M. Davies, Esq., Special Officer appointed under section 28 of "The Waste Lands Ordinances of 1897, 1899, 1900, and 1903," at his office at Fort, Colombo :

Such Special Officer, in pursuance of the powers vested in him by the said Ordinances, will declare by writing under his hand that the said lands or such of them, as to which no claim has been made, are the property of the Crown.

J. M. DAVIES,  
Special Officer.

*Description of the Lands referred to.*

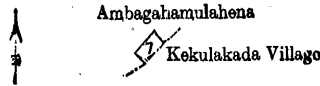
The following lots situated in the village of Rukmale, in the Mayurawati korale of the Dambadeni hatpattu of the Kurunegala District, in the North-Western Province, as described in the annexed diagrams :—

I.—Preliminary plan 940. Field sheet : village plan.

Situation : Rukmale village in Mayurawati korale of Kurunegala District.

Lot.	Name of Land.	Extent, A. R. P.
7	Minipittaniya (cemetery)	0 0 17

and bounded as follows : on the north by Ambagahamulahena claimed by Horatal Pedi Durayalage Hapuwa and another ; on the east by the village limit of Kekulakada ; on the south and west by Ambagahamulahena claimed by Horatal Pedi Durayalage Hapuwa and another.



Surveyor-General's Office,  
Colombo, January 4, 1911.

Scale of 8 Chains to an Inch.

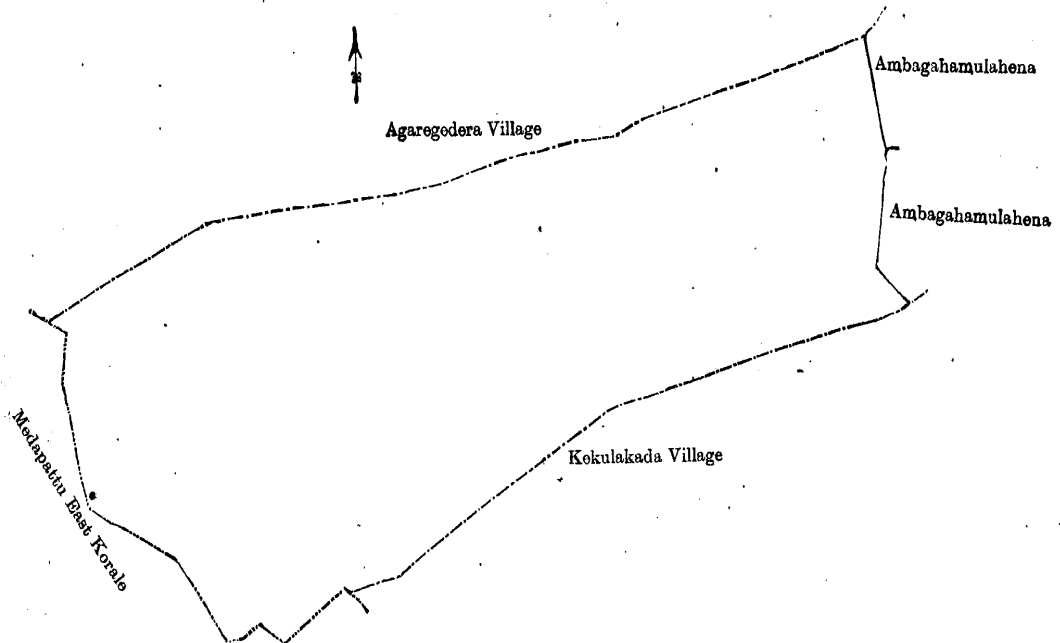
A. H. C. DAWSON,  
for Surveyor-General.

II.—Preliminary plan 940. Field sheet : village plan.

Situation : Rukmale village in Mayurawati korale of Kurunegala District.

Lot.	Name of Land.	Extent, A. R. P.
8	Rukmalemukalana	61 1 0

and bounded as follows : on the north by the village limit of Agaregedara ; on the east by Ambagahamulahena claimed by Horatal Pedi Durayalage Peruma, Ambagahamulahena claimed by Horatal Pedi Durayalage Hapuwa and another ; on the south by the village limit of Kekulakada, the boundary of the Meda Pattu East Korale ; on the west by the boundary of the Meda Pattu East Korale.



Surveyor-General's Office,  
Colombo, January 4, 1911.

Scale of 8 Chains to an Inch.

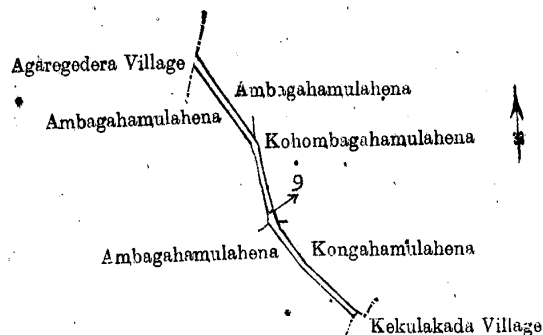
A. H. G. DAWSON,  
for Surveyor-General.

III.—Preliminary plan 940. Field sheet : village plan.

Situation : Rukmale village in Mayurawati korale of Kurunegala District.

Lot.	Name of Land.	Extent, A. R. P.
9	Road	0 1 14

and bounded as follows : on the north by Ambagahamulahena claimed by Horatal Pedi Durayalage Peruma and others ; on the east by Kohombagahamulahena claimed by Horatal Pedi Durayalage Jambuwa ; Kongahamulahena claimed by Horatal Pedi Durayalage Kalu and others, the village limit of Kekulakada ; on the south by Ambagahamulahena claimed by Horatal Pedi Durayalage Hapuwa and another ; on the west by Ambagahamulahena claimed by Horatal Pedi Durayalage Peruma, the village limit of Agaregedara.



Surveyor-General's Office,  
Colombo, January 4, 1911.

Scale of 8 Chains to an Inch.

A. H. G. DAWSON,  
for Surveyor-General.

Kurunegala S. O. 24—1911.

**Kurunegala Notice No. 4,009.**

Notice under "The Waste Lands Ordinances of 1897, 1899, 1900, and 1903."

TAKE notice that unless within three months from March 10, 1911, the persons, if any, who claim any interest in the lands hereinafter mentioned or in any one or more of such lands make claim in person or in writing to the said lands or any of them or to some interest therein to J. M. Davies, Esq., Special Officer appointed under section 28 of "The Waste Lands Ordinances of 1897, 1899, 1900, and 1903," at his office at Fort, Colombo;

Such Special Officer, in pursuance of the powers vested in him by the said Ordinances, will declare by writing under his hand that the said lands or such of them, as to which no claim has been made, are the property of the Crown.

J. M. DAVIES,  
Special Officer.

*Description of the Lands referred to.*


The following lots situated in the village of Delgahawatta, in the Mayurawati korale of the Dambadeni hatpattu of the Kurunegala District, in the North-Western Province, as described in the annexed diagrams:—

I.—Preliminary plan 943. Field sheet: village plan.

Situation: Delgahawatta village in Mayurawati korale of Kurunegala District.

Lot.	Name of Land.	Extent, A. R. P.
4	Wewagawagala	0 0 32

and bounded as follows: on the north by Galagawawatta claimed by Ranhoti Pedidurayalage Peruna Vēda; on the east by Dangollewatta claimed by Ranhoti Pedidurayalage Bandiya and others; on the south and west by Galagawawatta claimed by Ranhoti Pedidurayalage Peruna Vēda:



Surveyor-General's Office,  
Colombo, January 9, 1911.

Scale of 8 Chains to an Inch.

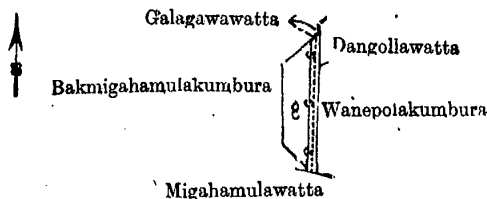
A. H. G. DAWSON,  
for Surveyor-General.

II.—Preliminary plan 943. Field sheet: village plan.

Situation: Delgahawatta village in Mayurawati korale of Kurunegala District.

Lot.	Name of Land.	Extent, A. R. P.
8	Galagawawewa	0 3 7

and bounded as follows: on the north by Bakmigahamulakumbura claimed by Ranhoti Pēdi Durayalage Jaya and others, Galagawawatta claimed by Ranhoti Pēdi Durayalage Peruna Vēda; on the east by Dangollewatta claimed by Ranhoti Pēdi Durayalage Bandiya and others, Wanepolakumbura claimed by Hatugal Pēdi Durayalage Horatala and others; on the south by Migahamulawatta claimed by Hatugal Pēdi Durayalage Petta and others, Bakmigahamulakumbura claimed by Ranhoti Pēdi Durayalage Jaya and others; on the west by Bakmigahamulakumbura claimed by Ranhoti Pēdi Durayalage Jaya and others.



Surveyor-General's Office,  
Colombo, January 9, 1911.

Scale of 8 Chains to an Inch.

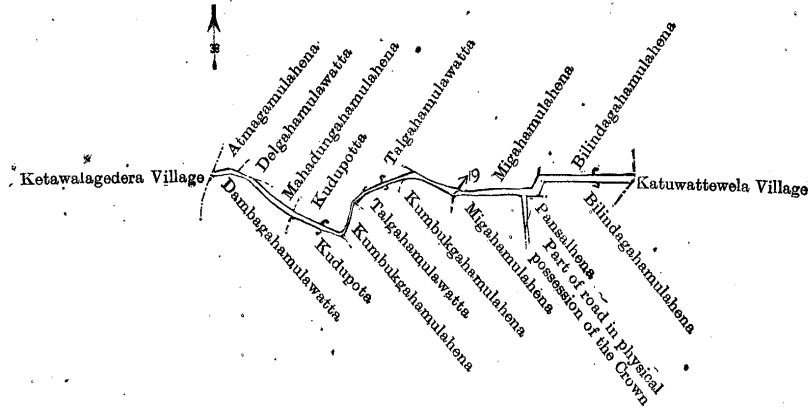
A. H. G. DAWSON,  
for Surveyor-General.

III.—Preliminary plan 943. Field sheet: village plan.

Situation: Delgahawatta village in Mayurawati korale of Kurunegala District.

Lot.	Name of Land.	Extent, A. R. P.
19	Road	0 2 24

and bounded as follows : on the north by Atmagamulahena claimed by Horatal Pedi Durayalage Balaya and Wattuwa, Delgahamulawatta claimed, by Horatal Pedi Durayalage Wattuwa, Mahadungahamulahena claimed by Horatal Pedi Durayalage Buriya, Kudupota claimed by Liyana Pedi Durayalage Kuri, Talgahamulawatta claimed by Horatal Pedi Durayalage Wattuwa, Migahamulahena claimed by Hatugal Pedi Durayalage Pooli, Bilindagahamulahena claimed by Mitiyalage Kuri ; on the east by the village limit of Katuwattewela ; on the south by Bilindagahamulahena claimed by Mitiyalage Kuri, Pansalhana claimed by Delgahawatta Pansala, a part of a road in physical possession of the Crown, Migahamulahena claimed by Hatugal Pedi Durayalage Kiriya, Kumbukgahamulahena claimed by Dammaratne Terunnanse, Talgahamulawatta claimed by Horatal Pedi Durayalage Wattuwa, Kumbukgahamulahena claimed by Dammaratne Terunnanse, Kudupota claimed by Liyana Pedi Durayalage Kuri, Dambagahamulawatta claimed by Horatal Pedi Durayalage Buriya and others ; on the west by the village limit of Ketawalagedara.



Surveyor-General's Office,  
Colombo, January 9, 1911.

Scale of 8 Chains to an Inch.

A. H. G. DAWSON,  
for Surveyor-General.

Kurunegala S. O. 25—1911.

#### Kurunegala Notice No. 4,010.

##### Notice under "The Waste Lands Ordinances of 1897, 1899, 1900, and 1903."

TAKE notice that unless within three months from March 10, 1911, the persons, if any, who claim any interest in the lands hereinafter mentioned or in any one or more of such lands make claim in person or in writing to the said lands or any of them or to some interest therein to J. M. Davies, Esq., Special Officer appointed under section 28 of "The Waste Lands Ordinances of 1897, 1899, 1900, and 1903," at his office at Fort, Colombo :

Such Special Officer, in pursuance of the powers vested in him by the said Ordinances, will declare by writing under his hand that the said lands or such of them, as to which no claim has been made, are the property of the Crown.

J. M. DAVIES,  
Special Officer.

##### Description of the Lands referred to.

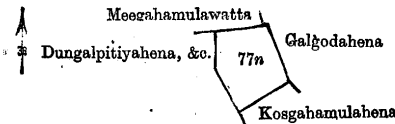
The following lots situated in the village of Handurulabbala, in the Meda Pattu Korale East of the Katugampola hatpattu of the Kurunegala District, in the North-Western Province, as described in the annexed diagrams :—

I.—Preliminary plan 365. Field sheet : village plan.

Situation : Handurulabbala village in Meda Pattu Korale East of Kurunegala District.

Lot.	Name of Land.	Extent, A. B. P.
77n	Minipittaniya (cemetery)	1 0 35

and bounded as follows : on the north by Meegahamulawatta claimed by Lansakara Mudiyansele Peris Appu and others, Galgodahena claimed by ditto ; on the east by Galgodahena claimed by L. M. Peris Appu and others ; on the south by Kosgahamulahena claimed by Hettiarachchilage Ausadahamy and another ; on the west by Dungalpitiyahena, &c., claimed by A. Kirihami and another.



Surveyor-General's Office,  
Colombo, February 15, 1911.

Scale of 8 Chains to an Inch.


A. H. G. DAWSON,  
for Surveyor-General.

II.—Preliminary plan 365. Field sheet : village plan.

Situation : Handurulabbala village in Meda Pattu Korale East of Kurunegala District.

Lot.	Name of Land.	Extent, A. B. P.
78	Road (part of T. P. 157,130)	0 0 7

and bounded as follows : on the north by Kajugahamulawatta claimed by L. M. Kirihami ; on the east, south, and west by part of T. P. 157,130.



Surveyor-General's Office,  
Colombo, February 15, 1911.

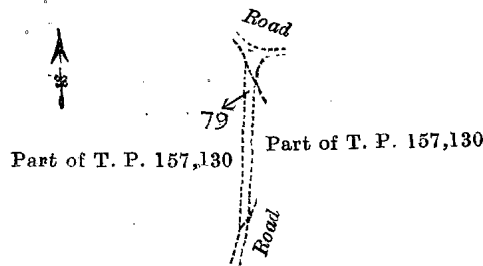
Scale of 8 Chains to an Inch.

A. H. G. DAWSON,  
for Surveyor-General.

III.—Preliminary plan 365. Field sheet : village plan.  
Situation : Handurulabbala village in Meda Pattu Korale East of Kurunegala District.

Lot.	Name of Land.	Extent, A. R. P.
79	Road (part of T. P. 157,130)	0 1 0

and bounded as follows: on the north by a road; on the east by part of T.P. 157,130; on the south by a road; on the west by part of T. P. 157,130.



Surveyor-General's Office,  
Colombo, February 15, 1911.

Scale of 8 Chains to an Inch.

A. H. G. DAWSON,  
for Surveyor-General.

Kurunegala S. O. 26—1911.

**Kurunegala Notice No. 4,011.**

**Notice under "The Waste Lands Ordinances of 1897, 1899, 1900, and 1903."**

TAKE notice that unless within three months from March 10, 1911, the persons, if any, who claim any interest in the land hereinafter mentioned make claim in person or in writing to the said land or to some interest therein to J. M. Davies, Esq., Special Officer appointed under section 28 of "The Waste Lands Ordinances of 1897, 1899, 1900, and 1903," at his office at Fort, Colombo :

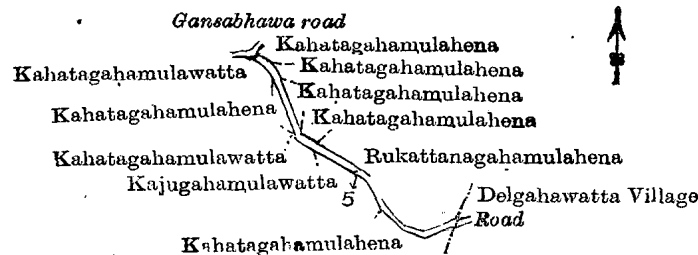
Such Special Officer, in pursuance of the powers vested in him by the said Ordinances, will declare by writing under his hand that the land, to which no claim has been made, is the property of the Crown.

J. M. DAVIES,  
Special Officer.

*Description of the Land referred to.*

The land commonly called or known as Road, situated in the village of Ketawalagedera, in the Mayurawati korale, Dambadeni hatpattu of the Kurunegala District, in the North-Western Province, containing in extent 39 perches, shown as lot 5 in preliminary plan 942, and in the annexed diagram, and bounded as follows: on the north by a Gansabhawa road, Kahatagahamulahena claimed by Perumbadapedidurayalage Setuwa, Kahatagahamulahena claimed by Horatalpedidurayalage Kiriya, Kahatagahamulahena claimed by Rajapaksapedidurayalage Happu, Kahatagahamulahena claimed by Horatalpedidurayalage Kiriya, Rukattanagahamulahena claimed by Horatalpedidurayalage Hapuwa, on the east by the village limit of Delgahawatta; on the south by Kahatagahamulahena claimed by Rajapaksapedidurayalage Happu, Kajugahamulawatta claimed by Horatalpedidurayalage Baiya, Kahatagahamulawatta claimed by Horatalpedidurayalage Kiriya and others; on the west by Kahatagahamulahena claimed by Rajapaksa Pedidurayalage Happu, Kahatagahamulawatta claimed by Horatalpedidurayalage Dingiriya.

Field sheet : village plan.



Scale of 8 Chains to an Inch.

Surveyor-General's Office,  
Colombo, February 18, 1911.

Kurunegala S. O. 27—1911.

A. H. G. DAWSON,  
for Surveyor-General.

**Kurunegala Notice No 4,012.**

Notice under "The Waste Lands Ordinances of 1897, 1899, 1900, and 1903."

TAKE notice that unless within three months from March 10, 1911, the persons, if any, who claim any interest in the land hereinafter mentioned make claim in person or in writing to the said land or to some interest therein to J. M. Davies, Esq., Special Officer appointed under section 28 of "The Waste Lands Ordinances of 1897, 1899, 1900, and 1903," at his office at Fort, Colombo :

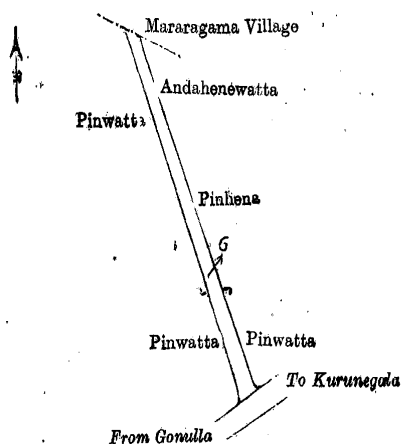
Such Special Officer, in pursuance of the powers vested in him by the said Ordinances, will declare by writing under his hand that the land, to which no claim has been made, is the property of the Crown.

J. M. DAVIES,  
Special Officer.

*Description of the Land referred to.*

The land commonly called or known as Road, situated in the village of Halpane, in the Meda Pattu Korale West of the Katugampola hatpattu of the Kurunegala District, in the North-Western Province, containing in extent 1 rood and 10 perches, shown as lot 6 in preliminary plan 382, and in the annexed diagram, and bounded as follows: on the north by the village limit of Mararagama; on the east by Andahenewatta claimed by R. Simiappu, Pinhena claimed by Appuhami Vidanarallage James and others; Pinwatta claimed by Meddepola Medhankara Therunnanse; on the south by the road from Kurunegala to Gonulla; on the west by Pinwatta claimed by Meddepola Medhankara Therunnanse, Pinwatta claimed by Appuhamillage James and others.

Field sheet : village plan.



Scale of 4 Chains to an Inch.

Surveyor-General's Office,  
Colombo, February 11, 1911.

Kurunegala S. O. 28—1911.

A. H. G. DAWSON,  
for Surveyor-General.

**Uva Notice No. 4,013.**

Notice under "The Waste Lands Ordinances of 1897, 1899, 1900, and 1903."

TAKE notice that unless within three months from March 10, 1911, the persons, if any, who claim any interest in the lands hereinafter mentioned or in any one or more of such lands or to some interest therein make claim in person or in writing to the said lands or any of them or to some interest therein to J. M. Davies, Esq., Special Officer appointed under section 28 of "The Waste Lands Ordinances of 1897, 1899, 1903, and 1903," at his office at Fort, Colombo :

Such Special Officer, in pursuance of the powers vested in him by the said Ordinances, will declare by writing under his hand that the said lands or such of them, as to which no claim has made, are the property of the Crown.

J. M. DAVIES,  
Special Officer.

*Description of the Lands referred to.*

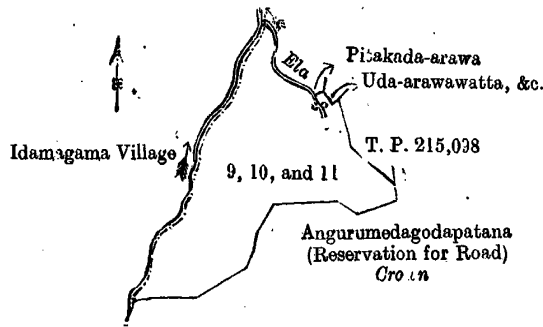
The following lots situated in the village of Etimale, in the Kumbalwela korale of the Yatikinda division, in the Province of Uva, as described in the annexed diagrams :—

I.—Preliminary plan 185. Field sheet: village plan.

Situation: Etimale village in Kumbalwela korale of Badulla District.

Lot.	Name of Land.	Extent, A. R. P.
9	Pitakada-arawepatana, Uda-arawepatana	4 1 1
10	Watupitiyapatana <i>alias</i> Pitakada-arawepatana	0 2 21
11	Do.	0 3 32
		5 3 14

and bounded as follows: on the north by an ela, Pitakada-arawa, &c., claimed by Uda-arawage Manchadiya, Uda-arawewatta, &c., claimed by ditto and others; on the east by T. P. 215,098, Angurumedagodapstana (reservation for road) claimed by the Crown; on the south by Angurumedagodapstana (reservation for road) claimed by the Crown; on the west by the village limit of Idamagama.



Surveyor-General's Office,  
Colombo, January 31, 1911.

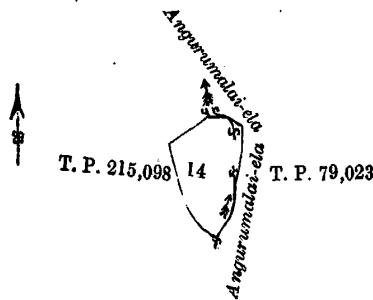
Scale of 8 Chains to an Inch.

A. H. G. DAWSON,  
for Surveyor-General.

II.—Preliminary plan 185. Field sheet : village plan.  
Situation : Etimale village in Kumbalwela korale of Badulla District.

Lot.	Name of Land.	Extent, A. R. P.
14	Angurumaleperawatta	1 0 30

and bounded as follows : on the north by T. P. 215,098, the Angurumalai-ela ; on the east by T. P. 79,023, the Angurumalai-ela ; on the south and west by T. P. 215,098.



Surveyor-General's Office,  
Colombo, January 31, 1911.

Scale of 8 Chains to an Inch.

A. H. G. DAWSON,  
for Surveyor-General.

Uva S. O. 4—1911.

**Ratnapura Notice No. 4,414.**

Notice under "The Waste Lands Ordinances of 1897, 1899, 1900, and 1903."

TAKE notice that unless within three months from March 10, 1911, the persons, if any, who claim any interest in the lands hereinafter mentioned or in any one or more of such lands or to some interest therein make claim in person or in writing to the said lands or any of them or to some interest therein to N. A. Hampton, Esq., Special Officer appointed under section 28 of "The Waste Lands Ordinances of 1897, 1899, 1900, and 1903," at his office at Fort, Colombo :

Such Special Officer, in pursuance of the powers vested in him by the said Ordinances, will declare by writing under his hand that the said lands or such of them, as to which no claim has been made, are the property of the Crown.

N. A. HAMPTON,  
Special Officer.

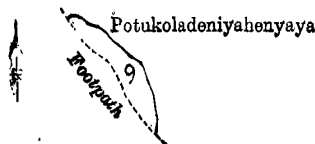
*Description of the Lands referred to.*

The following lots situated in the village of Pebotuwa, in the Nawadun korale of the Ratnapura District, in the Province of Sabaragamuwa, as described in the annexed diagrams :—

I.—Preliminary plan 37. Field sheet : village plan O/4/6-14.  
Situation : Pebotuwa village in Nawadun korale of Ratnapura District.

Lot.	Name of Land.	Extent, A. R. P.
9	Alukoladeniya	0 1 33

and bounded as follows : on the north and east by Potukoladeniyehenyaya declared to be private property under the Waste Lands Ordinances ; on the south and west by a footpath.



Surveyor-General's Office,  
Colombo, January 27, 1911.

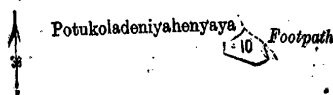
Scale of 8 Chains to an Inch.

A. H. G. DAWSON,  
for Surveyor-General.

II.—Preliminary plan 37. Field sheet : village plan O/4/6-14.  
Situation : Pebotuwa village in Nawadun korale of Ratnapura District.

Lot.	Name of Land.	Extent, A. R. P.
10	Pillagawadeniya	0 0 33

and bounded as follows : on the north by Potukoladeniyehenyaya declared to be private property under the Waste Lands Ordinances, a footpath ; on the east, south, and west by Potukoladeniyehenyaya declared to be private property under the Waste Lands Ordinances.



Surveyor-General's Office,  
Colombo, January 27, 1911.

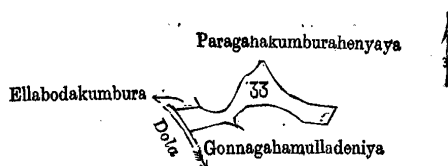
Scale of 8 Chains to an Inch.

A. H. G. DAWSON,  
for Surveyor-General.

III.—Preliminary plan 37. Field sheet : village plan O/4/6-14.  
Situation : Pebotuwa village in Nawadun korale of Ratnapura District.

Lot.	Name of Land.	Extent, A. R. P.
33	Gonnaghamulladeniya	0 3 10

and bounded as follows : on the north by Ellabodakumbura claimed by Gamage Ausadahamy and others, Paragahakumburehenyaya declared to be private property under the Waste Lands Ordinances ; on the east by Paragahakumburehenyaya declared to be private property under the Waste Lands Ordinances on the south by Paragahakumburehenyaya ; declared to be private property under the Waste Lands Ordinances, Gonnaghamulladeniya claimed by Vitaranakandage Chandanahamy of Delwala ; on the west by a dola.



Surveyor-General's Office,  
Colombo, January 27, 1911.

Scale of 8 Chains to an Inch.

A. H. G. DAWSON,  
for Surveyor-General.

Ratnapura S. O. 3—1911.

#### Matara Notice No. 4,015.

##### Notice under "The Waste Lands Ordinances of 1897, 1899, 1900, and 1903."

TAKE notice that unless within three months from March 10, 1911, the persons, if any, who claim any interest in the lands hereinafter mentioned or in any one or more of such lands appear before the Assistant Government Agent of the Matara District, at the Matara Kachcheri, and make claim to the said lands or any of them or to some interest therein :

Such Assistant Government Agent, in pursuance of the powers vested in him by "The Waste Lands Ordinances of 1897, 1899, 1900, and 1903," will declare by writing under his hand that the said lands or such of them, as to which no claim has been made, are the property of the Crown.

W. L. KINDERSLEY,  
Assistant Government Agent.

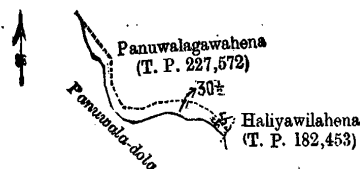
##### Description of the Lands referred to.

The following lots situated in the village of Diviture, in the Gangaboda pattu of the Matara District, in the Southern Province, as described in the annexed tracings :—

I.—Block survey preliminary plan 58. Field sheet O/19/7-15.  
Situation : Diviture village in Gangaboda pattu of Matara District.

Lot.	Name of Land.	Extent, A. R. P.
30½	Panuwalagawahena	0 1 32

and bounded as follows : on the north by Panuwalagawahena (T. P. 227,572) ; on the east by Haliywilahena (T. P. 182,453) ; on the south and west by Panuwala-dola.



Surveyor-General's Office,  
Colombo, November 24, 1910.

Scale of 8 Chains to an Inch.

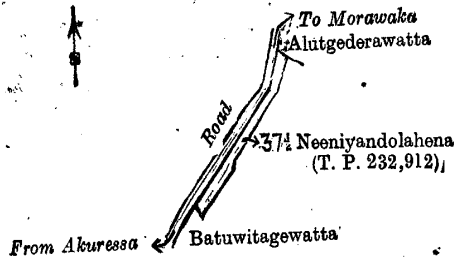
A. H. G. DAWSON,  
for Surveyor-General.

II.—Block survey preliminary plan 58. Field sheet O/19/7-15.  
Situation : Diviture village in Gangaboda pattu of Matara District.

Lot.	Name of Land.	Extent, A. R. P.
37½	Neeniyandolahena	0 1 22

and bounded as follows : on the north by Alutgederawatta belonging to Range Mendias of Matara ; on the east by Neeniyandolahena (T. P. 232,912) ; on the south by Batuwitagawatta claimed by Range Carolis ; on the west by the road from Akuressa to Morawaka.





Surveyor-General's Office,  
Colombo, November 24, 1911.

Scale of 8 Chains to an Inch.

A. H. G. DAWSON,  
for Surveyor-General.

### Matara Notice No. 4,016.

Notice under "The Waste Lands Ordinances of 1897, 1899, 1900, and 1903."

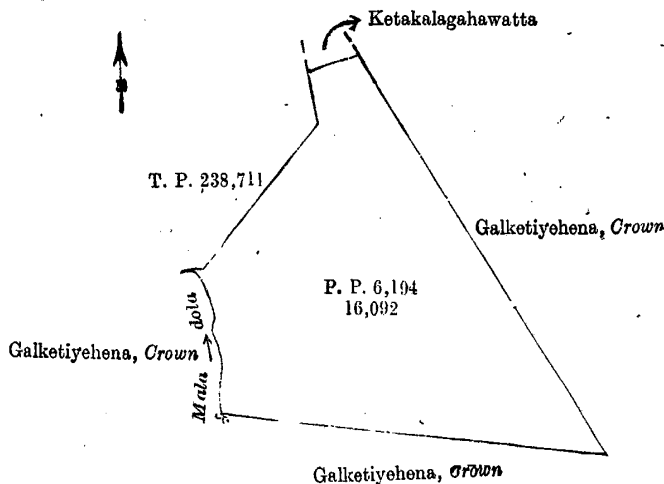
TAKE notice that unless within three months from March 10, 1911, the persons, if any, who claim any interest in the land hereinafter mentioned appear before the Assistant Government Agent of the Matara District, at the Matara Kachcheri, and make claim to the said land or to some interest therein:

Such Assistant Government Agent, in pursuance of the powers in him vested by "The Waste Lands Ordinances of 1897, 1899, 1900, and 1903," will declare by writing under his hand that the said land, to which no claim has been made, is the property of the Crown.

W. L. KINDERSLEY,  
Assistant Government Agent.

#### Description of the Land referred to.

The land commonly called and known as Galketiyeheha, situated in the village of Horapawila, in the Kandaboda pattu of the Matara District, Southern Province, containing in extent 4 acres and 2 roods, shown as lot 16,092 in preliminary plan 6,194, and in the annexed diagram, and bounded as follows: on the north by Ketakalagahawatta claimed by D. Baiya; east and south by Crown land called Galketiyeheha; on the west by Mala-dola and T. P. 238,711.



Surveyor-General's Office,  
Colombo, October 29, 1910.

Scale of 4 Chains to an Inch.

W. C. S. INGLES,  
for Surveyor-General.

## FINAL ORDERS.

### Kurunegala S. O. No. 275.

Order under Section 2 of "The Waste Lands Ordinances of 1897, 1899, 1900, and 1903,"  
declaring Lands to be Crown Property.

In the matter of the lands commonly called or known as Puswelkelemukalana, Dummaladeniyemukalana, Walawegodamukalana (P. P. 3,314/14,747), situate in the village of Dambagahagedera, in the Meda Pattu Kcrale West of the Katugampola hatpattu of the Kurunegala District, in the North-Western Province, and of "The Waste Lands Ordinances of 1897, 1899, 1900, and 1903."

THE notice required by section 1 of "The Waste Lands Ordinances of 1897, 1899, 1900, and 1903," having been duly published in manner prescribed by that section in respect of the above-named lands (*vide* Notice No. 3,803), and no claim having been made to the said lands or to any interest therein within the period of three months from the date specified in the said notice, I, John Murray Davies, Special Officer appointed under section 28 of the said Ordinances, under and by virtue of the powers vested in me in that behalf by section 2 of the said Ordinances, do hereby on January 19, 1911, order and declare that the said lands as more fully described herein below, situate in the village of Dambagahagedera, and shown as lots 9, 15 1/2, and 22 in preliminary plan 333, and in the annexed diagrams, and containing in extent 14 acres 2 roods and 38 perches, are the property of the Crown.

*Description of the Lands referred to.*

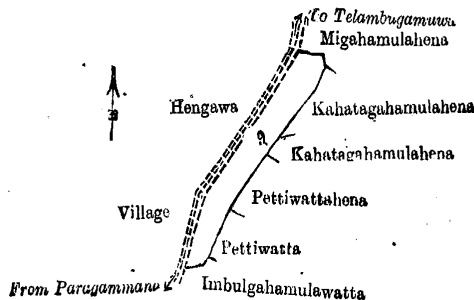
The following lots situated in the village of Dambagahagedera, in the Meda Pattu Korale West of the Katugampola hatpattu of the Kurunegala District, in the North-Western Province, as described in the annexed diagrams:—

I.—Preliminary plan 333. Field sheet: village plan.

Situation: Dambagahagedera village in Meda Pattu West Korale of Kurunegala District.

Lot.	Name of Land.	Extent, A. R. P.
9	Puswelkelemukalana	1 2 16

and bounded as follows: on the north by Migahamulahena sold by the Crown; on the east by Kahatagahamulahena claimed by the Crown and now sold by the Crown, Pettiwattahena sold by the Crown, Pettiwatta sold by the Crown, Imbulgahamulawatta claimed by the Crown and now sold by the Crown; on the south by Imbulgahamulawatta claimed by the Crown and now sold by the Crown; on the west by the road from Paragammana to Telambugamuwa (the village limit of Hengawa).



Surveyor-General's Office,  
Colombo, June 13, 1910.

Scale of 8 Chains to an Inch.

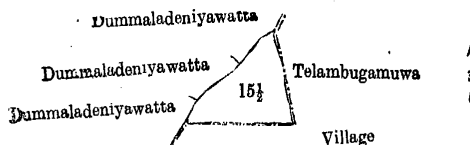
J. B. M. RIDOUT,  
for Surveyor-General.

II.—Preliminary plan 333. Field sheet: village plan.

Situation: Dambagahagedera village in Meda Pattu West Korale of Kurunegala District.

Lot.	Name of Land.	Extent, A. R. P.
15½	Dummaladeniyemukalana	1 1 2

and bounded as follows: on the north by Dummaladeniyawatta claimed by the Crown and now sold by the Crown; on the east and south by the village limit of Telambugamuwa; on the west by Dummaladeniyawatta claimed by the Crown and now sold by the Crown.



Surveyor-General's Office,  
Colombo, June 13, 1910.

Scale of 8 Chains to an Inch.

J. B. M. RIDOUT,  
for Surveyor-General.

III.—Preliminary plan 333. Field sheet: village plan.

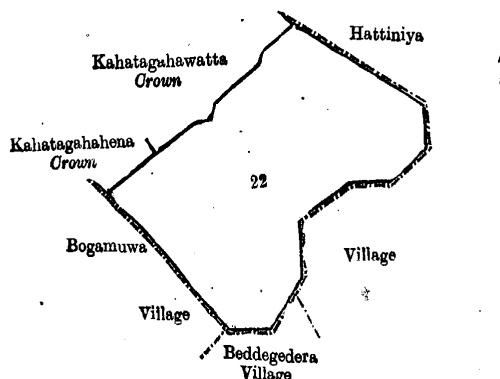
Situation: Dambagahagedera village in Meda Pattu West Korale of Kurunegala District.

Lot.	Name of Land.	Extent, A. R. P.
22	Walawegodamukalana (P. P. 3,314/14,747)	11 3 20

and bounded as follows: on the north by Kahatagahawatta claimed by the Crown, the village limit of Hattiniya; on the east by the village limit of Hattiniya, the village limit of Beddegedera; on the south by the village limit Beddegedera, the village limit of Bogamuwa; on the west by the village limit of Bogamuwa, Kahatagahahena claimed by the Crown.

January 19, 1911.

J. M. DAVIES,  
Special Officer.



Surveyor-General's Office,  
Colombo, June 13, 1910.

Scale of 8 Chains to an Inch.

J. B. M. RIDOUT,  
for Surveyor-General.

**Kurunegala S. O. No. 276.**

**Order under Section 2 of "The Waste Lands Ordinances of 1897, 1899, 1900, and 1903,"  
declaring Lands to be Crown Property.**

In the matter of the lands commonly called or known as Ibiwala (swamp and water-hole) and road, situate in the village of Werahera, in the Meda Pattu Korale West of the Katugampola hatpattu of the Kurunegala District, in the North-Western-Province, and of "The Waste Lands Ordinances of 1897, 1899, 1900, and 1903."

THE notice required by section 1 of "The Waste Lands Ordinances of 1897, 1899, 1900, and 1903," having been duly published in manner prescribed by that section in respect of the above-named lands (*vide* Notice No. 3,843), and no claim having been made to the said lands or to any interest therein within the period of three months from the date specified in the said notice, I, John Murray Davies, Special Officer appointed under section 28 of the said Ordinances, under and by virtue of the powers vested in me in that behalf by section 2 of the said Ordinances, do hereby on January 21, 1911, order and declare that the said lands, as more fully described herein below, situate in the village of Werahera, in the Meda Pattu Korale West of the Katugampola hatpattu of the Kurunegala District, in the North-Western Province, and shown as lots 20, 32t, and 37p in preliminary plan 310 and in the annexed diagrams, and containing in extent 4 acres and 23 perches, are the property of the Crown.

*Description of the Lands referred to.*

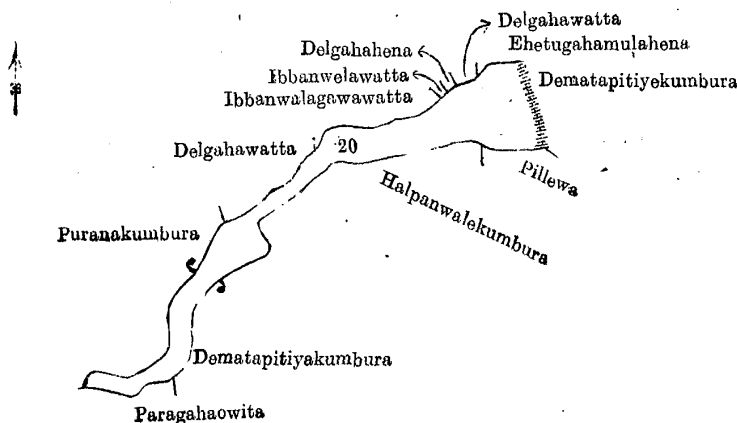
The following lots situated in the village of Werahera, in the Meda Pattu Korale West of the Katugampola hatpattu of the Kurunegala District, in the North-Western Province, as described in the annexed diagrams :—

I.—Preliminary plan 310. Field sheet : village plan I/17/36, &c.

Situation : Werahera village in Meda Pattu West Korale of Kurunegala District.

Lot.	Name of Land.	Extent, A. R. P.
20	Ibiwala (swamp and water-hole)	3 3 26

and bounded as follows : on the north by Delgahawatta claimed by a Tamby of Elabodagama, Ibbanwalagawawatta sold by Crown, Ibbanwelawatta sold by Crown, Delgahahena sold by Crown, Delgahawatta sold by Crown, Ehetugahamulahena claimed by Crown ; on the east by Dematapitiekumbura claimed by Ilangakoon Mudiyanse Lage Bandappu and others ; on the south by Pillewa claimed by Crown, Halpanwalekumbura claimed by Mennuhamy Arachehi and others, Dematapitiekumbura claimed by Bandappuhamy, Paragahaowita claimed by Crown ; on the west by Puranakumbura claimed by a Tamby of Elabodagama.



Surveyor-General's Office,  
Colombo, July 23, 1910.

Scale of 8 Chains to an Inch.

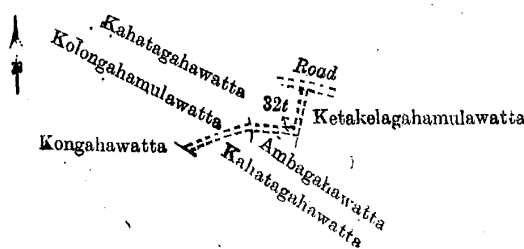
J. B. M. RIDOUT,  
for Acting Surveyor-General.

II.—Preliminary plan 310. Field sheet : village plan I/17/36, &c.

Situation : Werahera village in Meda Pattu West Korale of Kurunegala District.

Lot.	Name of Land.	Extent, A. R. P.
32t	Road	0 0 23

and bounded as follows : on the north by Kolongahamulawatta sold by Crown, Kahatagahawatta sold by Crown, a road ; on the east by Ketakelagahamulawatta sold by Crown ; on the south by Ambagahawatta sold by Crown, Kahatagahawatta sold by Crown ; on the west by Kongahawatta claimed by Karamanis Naide.



Surveyor-General's Office,  
Colombo, July 23, 1910.

Scale of 8 Chains to an Inch.

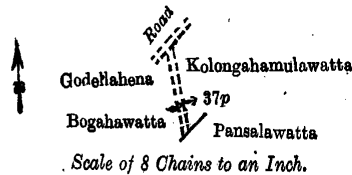
J. B. M. RIDOUT,  
for Acting Surveyor-General.

III.—Preliminary plan 310. Field sheet: village plan I/17/36, &c.  
 Situation: Werahera village in Meda Pattu West Korale of Kurunegala District.

Lot.	Road	Name of Land.	Extent, A. R. P.
37p			0 0 14

and bounded as follows: on the north by a road; on the east by Kolongahamulawatta claimed by Crown; on the south by Pansalawatta claimed by the Pansala; on the west by Bogahawatta claimed by Crown, Godellehena sold by Crown.

January 21, 1911.

J. M. DAVIES,  
Special Officer.Surveyor-General's Office,  
Colombo, July 23, 1910.

Scale of 8 Chains to an Inch.

J. B. M. RIDOUT,  
for Acting Surveyor-General.

## Kurunegala S. O. No. 277.

Order under Section 2 of "The Waste Lands Ordinances of 1897, 1899, 1900, and 1903,"  
 declaring Land to be Crown Property.

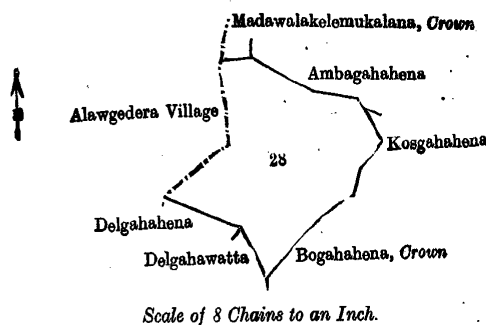
In the matter of the land commonly called or known as Kirimetiya mukalana (portion of P. P. 1,527), situate in the village of Telambugammana, in the Meda Pattu West korale of the Katugampola hatpattu of the Kurunegala District, in the North-Western Province, and of "The Waste Lands Ordinances of 1897, 1899, 1900, and 1903."

THE notice required by section 1 of "The Waste Lands Ordinances of 1897, 1899, 1900, and 1903" having been duly published in manner prescribed by that section in respect of the above-named land (*vide* Notice No. 3,852), and no claim having been made to the said land or to any interest therein within the period of three months from the date specified in the said notice, I, John Murray Davies, Special Officer appointed under section 28 of the said Ordinances, under and by virtue of the powers vested in me in that behalf by section 2 of the said Ordinances, do hereby, on January 23, 1911, order and declare that the said land, as more fully described herein below, situate in the village of Telambugammana, in the Meda Pattu West korale of the Katugampola hatpattu of the Kurunegala District, in the North-Western Province, and shown as lot 28 in preliminary plan 331 and in the annexed diagram, and containing in extent 5 acres 3 roods and 37 perches, is the property of the Crown.

*Description of the Land referred to.*

The land commonly called or known as Kirimetiya mukalana (portion of P. P. 1,527), situated in the village of Telambugammana, in the Meda Pattu West korale of the Katugampola hatpattu of the Kurunegala District, in the North-Western Province, containing in extent 5 acres 3 roods and 37 perches, shown as lot 28 in preliminary plan 331, and in the annexed diagram, and bounded as follows: on the north by Madawalakelemukalana declared to be Crown property under the Waste Lands Ordinances; Ambagahahena claimed by the Crown and now sold by the Crown; on the east by Kosgahahena sold by the Crown, Bogahahena claimed by the Crown; on the south by Delgahawatta sold by the Crown, Delgahahena sold by the Crown; on the west by the village limit of Alawgedara.

January 23, 1911.

J. M. DAVIES,  
Special Officer.Surveyor-General's Office,  
Colombo, July 27, 1910.

Scale of 8 Chains to an Inch.

J. B. M. RIDOUT,  
for Surveyor-General.

## Kurunegala S. O. No. 278.

Order under Section 2 of "The Waste Lands Ordinances of 1897, 1899, 1900, and 1903,"  
 declaring Lands to be Crown Property.

In the matter of the lands commonly called or known as road, situate in the village of Pallegama, in the Meda Pattu Korale East of the Katugampola hatpattu of the Kurunegala District, in the North-Western Province, and of "The Waste Lands Ordinances of 1897, 1899, 1900, and 1903."

THE notice required by section 1 of "The Waste Lands Ordinances of 1897, 1899, 1900, and 1903," having been duly published in manner prescribed by that section in respect of the above-named lands (*vide* Notice No. 3,909), and no claim having been made to the said lands or to any interest therein within the period of three months from the date specified in the said notice, I, John Murray Davies, Special Officer appointed under section 28 of the said Ordinances, under and by virtue of the powers vested in me in that behalf by section 2 of the said Ordinances, do hereby, on February 8, 1911, order and declare that the said lands, as more fully described herein below, situate in the village of Pallegama, in the Meda Pattu Korale East of the Katugampola hatpattu of the Kurunegala District, in the North-Western Province, and shown as lots 12u, 12v, 15a, 15u, 15y, 18c, 23j, 24d, and 25a in preliminary plan 357 and in the annexed diagrams, and containing in extent 1 acre and 28 perches, are the property of the Crown.

*Description of the Lands referred to.*

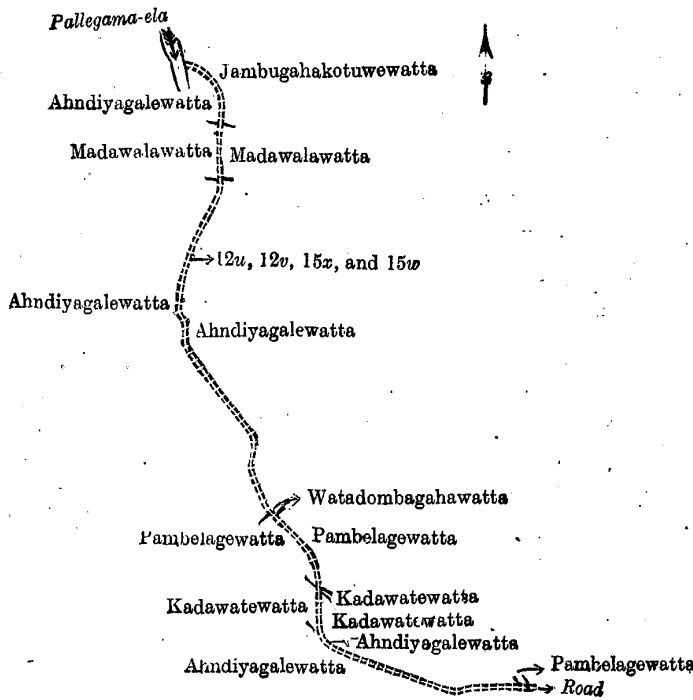
The following lots situated in the village of Pallegama, in the Meda Pattu Korale East of the Katugampola hatpattu of the Kurunegala District, in the North-Western Province, as described in the annexed diagrams :—

I.—Preliminary plan 357.

Situation : Pallegama village in Meda Pattu Korale East of Katugampola hatpattu of Kurunegala District.

Lot.	Name of Land.	Extent.	A.	R.	P.	Lot.	Name of Land.	Extent.	A.	R.	P.
12u	Road	..	0	0	9	15w	Road	..	0	1	12
12v	Do.	..	0	0	1						
15x	Do.	..	0	0	29				0	2	11

and bounded as follows : on the north by Jambugahakotuwwatta claimed by L. P. Fernando and another, Madawalawatta claimed by ditto and now sold by the Crown, Ahndiyagalewatta claimed by J. P. Gunaratne and others, Watadombagahawatta *alias* Demalakotuwwatta claimed by ditto, Pambelagewatta claimed by D. M. Matheris Appu and others and now sold by the Crown, Kadawattewatta claimed by Dissanayaka Mudiyansele Dingiri Banda and another and now sold by the Crown, Ahndiyagalawatta claimed by J. P. Gunaratna and others, Pambelagewatta claimed by Danansuriya Mudiyansele Hethuhamy Vidane and another and now sold by the Crown ; on the east by a road ; on the south by Ahndiyagalewatta claimed by J. P. Gunaratne and others ; on the west by Kadawatewatta claimed by Dissanayaka Mudiyansele Dingiri Banda and another and now sold by the Crown, Pambelagewatta claimed by D. M. Matheris Appu and others and now sold by the Crown, Ahndiyagalewatta claimed by J. P. Gunaratne and others, Madawalawatta claimed by L. P. Fernando and another and now sold by the Crown, Ahndiyagalewatta claimed by J. P. Gunaratne and others, the Pallegama-ela.



Surveyor-General's Office,  
Colombo, September 27, 1910.

Scale of 8 Chains to an Inch.

J. B. M. RIDOUT,  
for Acting Surveyor-General.

II.—Preliminary plan 357.

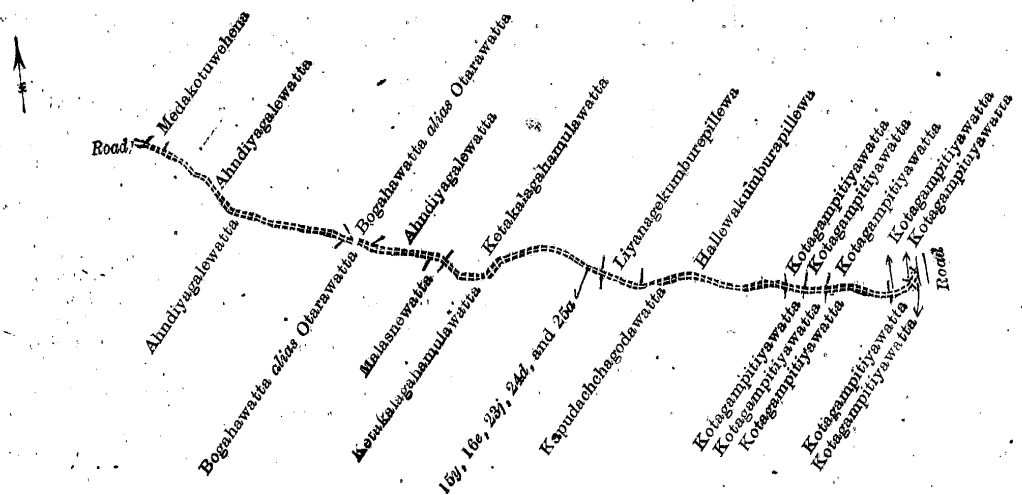
Situation : Pallegama village in Meda Pattu Korale East of the Katugampola hatpattu of the Kurunegala District.

Lot.	Name of Land.	Extent.	A.	R.	P.	Lot.	Name of Land.	Extent.	A.	R.	P.
15y	Road	..	0	1	1	25a	Road	..	0	0	19
16e	Do.	..	0	0	1						
23j	Do.	..	0	0	14				0	2	17
24d	Do.	..	0	0	22						

and bounded as follows : on the north by Medakotuwehena claimed by D. M. Dingiri Banda and others, Ahndiyagalewatta claimed by J. P. Gunaratne and others, Bogahawatta *alias* Otarawatta claimed by D. M. Carolis Appuhamy and another and now sold by the Crown, Ahndiyagalewatta claimed by J. P. Gunaratne and others, Ketakelagahamulawatta claimed by D. M. Carolis Appuhamy and others and now sold by the Crown, Liyanagekumburapillewa claimed by Yapa Mudiyansele Sedo Nona and others and now sold by the Crown, Hallewakumburepillewa claimed by D. M. Samel Appu and others and now sold by the Crown, Kotagampitiyawatta claimed by Mr. A. W. Senanayake (President) and now sold by the Crown, Kotagampitiyawatta claimed by ditto and another and now sold by the Crown ; on the east by a road ; on the south by Kotagampitiyawatta claimed by Mr. A. W. Senanayaka (President) and another and now sold by the Crown, Kotagampitiyawatta claimed by Mr. A. W. Senanayaka (President) and now sold by the Crown, Kapudachchagodawatta claimed by J. P. Gunaratne and now sold by the Crown, Ketakelagahamulawatta claimed by D. M. Carolis Appuhamy and others and now sold by the Crown, Malasnewatta claimed by J. P. Gunaratne and others and now sold by the Crown, Bogahawatta *alias* Otarawatta claimed by D. M. Carolis Appuhamy and another and now sold by the Crown, Ahndiyagalewatta claimed by J. P. Gunaratne and others ; on the west by a road.

February 8, 1911.

J. M. DAVIES,  
Special Officer.



Surveyor-General's Office,  
Colombo, September 27, 1910.

Scale of 8 Chains to an Inch.

J. B. M. RIDOUT,  
for Acting Surveyor-General.

**Kurunegala S. O. No. 279.**

Order under Section 2 of "The Waste Lands Ordinances of 1897, 1899, 1900, and 1903,"  
declaring Land to be Crown Property.

In the matter of the land commonly called or known as Kolongahamulawala, situate in the village of Bakmigolla, in the Ihala Wisideke korale of the Hiriyala hatpattu of the Kurunegala District, in the North-Western Province, and of "The Waste Lands Ordinances of 1897, 1899, 1900, and 1903."

THE notice required by section 1 of "The Waste Lands Ordinances of 1897, 1899, 1900, and 1903" having been duly published in manner prescribed by that section in respect of the above-named land (*vide* Notice No. 3,898), and no claim having been made to the said land or to any interest therein within the period of three months from the date specified in the said notice, I, John Murray Davies, Special Officer appointed under section 28 of the said Ordinances, under and by virtue of the powers vested in me in that behalf by section 2 of the said Ordinances, do hereby, on January 24, 1911, order and declare that the said land, as more fully described herein below, situate in the village of Bakmigolla, in the Ihala Wisideke korale of the Hiriyala hatpattu of the Kurunegala District, in the North-Western Province, and shown as lot B 761 in preliminary plan 1,803 and in the annexed diagram, and containing in extent 18 perches, is the property of the Crown.

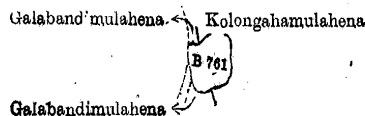
*Description of the Land referred to.*

The land commonly called or known as Kolongahamulawala, situated in the village of Bakmigolla, in the Ihala Wisideke korale of the Hiriyala hatpattu of the Kurunegala District, in the North-Western Province, containing in extent 18 perches, shown as lot B 761 in preliminary plan 1,803 and in the annexed diagram, and bounded as follows: on the north by Galabandimulahena sold by the Crown, Kolongahamulawala sold by the Crown; on the east by Kolongahamulawala sold by the Crown; on the south by Kolongahamulawala sold by the Crown, Galabandimulahena sold by the Crown; on the west by Galabandimulahena sold by the Crown, a road.

J. M. DAVIES,  
Special Officer.

January 24, 1911.

Field sheet: prepared from P. P. 1,803.



Surveyor-General's Office,  
Colombo, September 14, 1910.

Scale of 4 Chains to an Inch.

J. B. M. RIDOUT,  
for Acting Surveyor-General.

**Kurunegala S. O. No. 280.**

Order under Section 2 of "The Waste Lands Ordinances of 1897, 1899, 1900, and 1903,"  
declaring Land to be Crown Property.

In the matter of the land commonly called or known as Nugawelagawakele, situate in the village of Paragammana, in the Meda Pattu Korale West of the Katugampola hatpattu of the Kurunegala District, in the North-Western Province, and of "The Waste Lands Ordinances of 1897, 1899, 1900, and 1903."

THE notice required by section 1 of "The Waste Lands Ordinances of 1897, 1899, 1900, and 1903," having been duly published in manner prescribed by that section in respect of the above-named land (*vide* Notice No. 3,899), and no claim having been made to the said land or to any interest therein within the period of three months from the date specified in the said notice, I, John Murray Davies, Special Officer appointed under section 28 of the said Ordinances, under and by virtue of the powers vested in me in that behalf by section 2 of the said Ordinances, do hereby on January 25, 1911, order and declare that the said land, as more fully described herein below, situate in the village of Paragammana, in the Meda Pattu Korale West of the Katugampola hatpattu of the Kurunegala District, in the North-Western Province, and shown as lot 35½ in preliminary plan 325 and in the annexed diagram, and containing in extent 6 perches, is the property of the Crown.


*Description of the Land referred to.*

The land commonly called or known as Nugawelagawakele, situated in the village of Paragammana, in the Meda Pattu Korale West of the Katugampola hatpattu of the Kurunegala District, in the North-Western Province, containing in extent 6 perches, shown as lot 35½ in preliminary plan 325, and in the annexed diagram, and bounded as follows: on the north by T. P. 211,213; on the east by the village limit of Hengawa; on the south by the road from Telambugamuwa to Pannala, T. P. 211,188; on the west by T. Ps. 211,188 and 211,213.

January 25, 1911.

Field sheet: village plan I/17/21-22, 29-30, &c.

J. M. DAVIES,  
Special Officer.



Surveyor-General's Office,  
Colombo, September 14, 1910.

Scale of 8 Chains to an Inch.

J. B. M. RIDOUT,  
for Acting Surveyor-General.

**Anuradhapura S. O. No. 644.**

Order under Section 2 of "The Waste Lands Ordinances of 1897, 1899, 1900, and 1903,"  
declaring Land to be Crown Property.

In the matter of the land commonly called or known as Puthukulam (tank), situate in the village of Puthukulam, in the Wilachchiya korale of the Nuwaragam palata, in the North-Central Province, and of "The Waste Lands Ordinances of 1897, 1899, 1900, and 1903."

THE notice required by section 1 of "The Waste Lands Ordinances of 1897, 1899, 1900, and 1903," having been duly published in manner prescribed by that section in respect of the above-named land (*vide* Notice No. 3,849), and no claim having been made to the said land or to any interest therein within the period of three months from the date specified in the said notice, I, John Still, Special Officer appointed under section 28 of the said Ordinances, under and by virtue of the powers vested in me in that behalf by section 2 of the said Ordinances, do hereby on December 10, 1910, order and declare that the said land, as more fully described herein below, situate in the village of Puthukulam, in the Wilachchiya korale of the Nuwaragam palata, in the North-Central Province, and shown as lot 120 in topo. plan 2 and in the annexed diagram, and containing in extent 32 acres 3 roods and 17 perches, is the property of the Crown.

*Description of the Land referred to.*

The following lot situated in the village of Puthukulam, in the Wilachchiya korale of the Nuwaragam palata, in the North-Central Province, as described in the annexed diagram:—

Topo. plan 2.

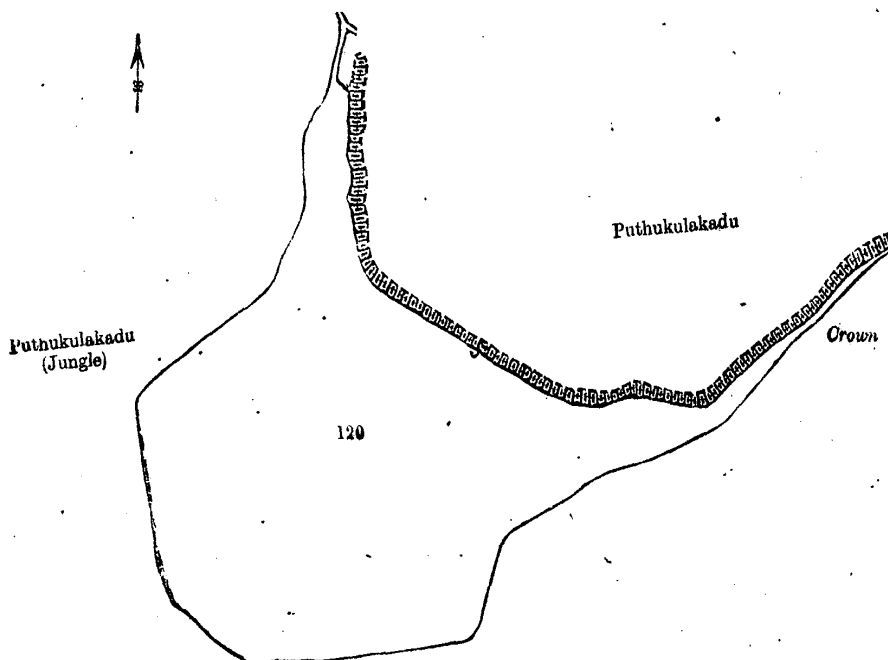
Situation: Puthukulam village in the Wilachchiya korale of the Nuwaragam palata.

Lot.	Name of Land.	Extent, A. R. P.
120	Puthukulam (tank)	32 3 17

and bounded as follows: on the north, east, south, and west by Puthukulakadu (jungle) declared to be Crown property under the Waste Lands Ordinances.

December 10, 1910.

JOHN STILL,  
Special Officer.



Surveyor-General's Office,  
Colombo, July 8, 1910.

Scale of 8 Chains to an Inch.

J. B. M. RIDOUT,  
for Surveyor-General.

## Anuradhapura S. O. No. 645.

## Order under Section 4, Sub-section (1), of "The Waste Lands Ordinances of 1897, 1899, 1900, and 1903," admitting Lands to be Private Property.

In the matter of the lands commonly called or known as Puthukulattukamakadu, situate in the village of Puthukkulam, in the Wilachchiya korale of the Nuwaragam palata, in the North-Central Province, and of "The Waste Lands Ordinances of 1897, 1899, 1900, and 1903."

WHEREAS in pursuance of section 1 of the said Ordinances it was duly notified on August 26, 1910, that if no claim to the lands commonly called or known as Puthukulattukamakadu, situate in the village of Puthukkulam, in the Wilachchiya korale of the Nuwaragam palata, in the North-Central Province, containing in extent 1 acre and 12 perches, and shown as lots 116, 117, 118, and 119 in topo. plan 2 and in the annexed diagrams, was made to John Still, Special Officer appointed under section 28 of the said Ordinances, within the period of three months from the date specified in such notice, such lands would be declared the property of Crown, and dealt with on account of the Crown (*vide* Notice No. 3,849):

And whereas (1) Mathes Mottam Venadu and (2) Thommai Anthony made claim thereto, and I, John Still, Special Officer appointed under section 28 of the said Ordinances, made due inquiry into such claim, I do hereby admit the claim of the said claimants along with (3) Salvadore Anthony, Kama-Vidane, (4) Susai Anthony, (5) Thommai Sevathiyam, (6) Susai Marisal Santhan, Registrar, (7) Thommai Anthony Manuel to the said lands, as more fully described herein below, under section 4, sub-section (1), of the said Ordinances.

*Description of the Lands referred to.*

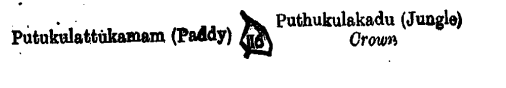
The following lots situated in the village of Puthukkulam, in the Wilachchiya korale of the Nuwaragam palata, in the North-Central Province, as described in the annexed diagrams:—

## I.—Topo. plan 2.

Situation: Puthukkulam village in the Wilachchiya korale of the Nuwaragam palata.

Lot.	Name of Land.	Extent, A. R. P.
116	Putukulattukamakadu	0 0 23

and bounded as follows: on the north, east, and south by Puthukulakadu (jungle) declared to be Crown property under the Waste Lands Ordinances; on the west by Putukulattukamam (paddy) claimed by Mattasa Vinnaduttu (Police Vidane).



Surveyor-General's Office,  
Colombo, July 8, 1910.

Scale of 8 Chains to an Inch.

J. B. M. RIDOUT,  
for Surveyor-General.

## II.—Topo. plan 2.

Situation: Puthukkulam village in the Wilachchiya korale of the Nuwaragam palata.

Lot.	Name of Land.	Extent, A. R. P.
117	Puthukulattukamakadu	0 0 34

and bounded as follows: on the north and east by Putukulattukamam claimed by Salvadore Anthony Kama Vidane and others; on the south by Putukulattukamam claimed by Salvadore Anthony Kama Vidane and others; on the west by Puthukulakadu (jungle) declared to be Crown property under the Waste Lands Ordinances.



Surveyor-General's Office,  
Colombo, July 8, 1910.

Scale of 8 Chains to an Inch.

J. B. M. RIDOUT,  
for Surveyor-General.

## III.—Topo. plan 2.

Situation: Puthukkulam village in the Wilachchiya korale of the Nuwaragam palata.

Lot.	Name of Land.	Extent, A. R. P.
118	Puthukulattukamakadu	0 1 37

and bounded as follows: on the north by Puthukulattukamam claimed by Thommai Anthony and others; on the east, south, and west by Puthukulakadu (jungle) declared to be Crown property under the Waste Lands Ordinances.



Surveyor-General's Office,  
Colombo, July 8, 1910.

Scale of 8 Chains to an Inch.

J. B. M. RIDOUT,  
for Surveyor-General.

## IV.—Topo. plan 2.

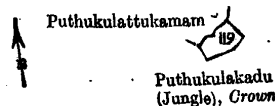
Situation: Puthukkulam village in the Wilachchiya korale of the Nuwaragam palata.

Lot.	Name of Land.	Extent, A. R. P.
119	Putukulattukamakadu	0 0 38

and bounded as follows: on the north by Puthukulattukamam claimed by Thommai Anthony and others; on the east, south, and west by Puthukulakadu (jungle) declared to be Crown property under the Waste Lands Ordinances.

December 10, 1910.

JOHN STILL,  
Special Officer.



Surveyor-General's Office,  
Colombo, July 8, 1910.

Scale of 8 Chains to an Inch.

J. B. M. RIDOUT,  
for Surveyor-General.



## Anuradhapura S. O. No. 646.

Order under Section 4, Sub-section (1), of "The Waste Lands Ordinances of 1897, 1899, 1900, and 1903,"  
declaring Lands to be Crown Property.

In the matter of the lands commonly called or known as Puthukulattukulam and Sawakkalai (cemetery), situate in the village of Puthukkulam, in the Wilachchiya korale of the Nuwaragam palata, in the North-Central Province, and of "The Waste Lands Ordinances of 1897, 1899, 1900, and 1903."

WHEREAS in pursuance of section 1 of the said Ordinances it was duly notified on August 26, 1910, that if no claim to the lands commonly called or known as Puthukulattukulam and Sawakkalai (cemetery), situate in the village of Puthukkulam, in the Wilachchiya korale of the Nuwaragam palata, in the North-Central Province, containing in extent 25 perches; and shown as lots 113 and 114 in topo. plan 2 and in the annexed diagrams, was made to John Still, Special Officer appointed under section 28 of the said Ordinances, within the period of three months from the date specified in such notice, such lands would be declared the property of the Crown, and dealt with on account of the Crown (*vide* Notice No. 3,849):

And whereas (1) Mathes Mottam Venadu and (2) Thommai Anthony made claim thereto, and whereas the said claimants have withdrawn their claims to the said lands, I, John Still, Special Officer appointed under section 28 of the said Ordinances, under and by virtue of the powers vested in me in that behalf by section 4 of the said Ordinances, do hereby on December 10, 1910, order and declare under section 4, sub-section (1), of the said Ordinances, that the said lands, as more fully described herein below, are the property of the Crown.

*Description of the Lands referred to.*


The following lots situated in the village of Puthukkulam, in the Wilachchiya korale of the Nuwaragam palata, in the North-Central Province, as described in the annexed diagrams:—

## I.—Topo. plan 2.

Situation: Puthukkulam village in the Wilachchiya korale of the Nuwaragam palata.

Lot.	Name of Land.	Extent, A. R. P.
113	Puthukulattukulam	0 0 4

and bounded as follows: on the north, east, south, and west by Puthukkulakadu (jungle) declared to be Crown property under the Waste Lands Ordinances.



Surveyor-General's Office,  
Colombo, July 8, 1910.

Scale of 8 Chains to an Inch.

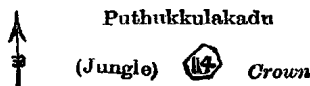
J. B. M. RIDOUT,  
for Surveyor-General.

## II.—Topo. plan 2.

Situation: Puthukkulam village in the Wilachchiya korale of the Nuwaragam palata.

Lot.	Name of Land.	Extent, A. R. P.
114	Sawakkalai (cemetery)	0 0 21

and bounded as follows: on the north, east, south, and west by Puthukkulakadu (jungle) declared to be Crown property under the Waste Lands Ordinances.



Surveyor-General's Office,  
Colombo, July 8, 1910.

Scale of 8 Chains to an Inch.

J. B. M. RIDOUT,  
for Surveyor-General.

## Anuradhapura S. O. No. 647.

Order under Section 2 of "The Waste Lands Ordinances of 1897, 1899, 1900, and 1903,"  
declaring Lands to be Crown Property.

In the matter of the lands commonly called or known as Gonewa-akkarawelawedibima (encroachment), &c., situate in the village of Gonewa, in the Ihalakende tulana of the Kende korale of the Nuwaragam palata, in the North-Central Province, and of "The Waste Lands Ordinances of 1897, 1899, 1900, and 1903."

THE notice required by section 1 of "The Waste Lands Ordinances of 1897, 1899, 1900, and 1903," having been duly published in manner prescribed by that section in respect of the above-named lands (*vide* Notice No. 3,881), and no claim having been made to the said lands or to any interest therein within the period of three months from the date specified in the said notice, I, Howard Orme Fox, Special Officer appointed under section 28 of the said Ordinances, under and by virtue of the powers vested in me in that behalf by section 2 of the said Ordinances, do hereby on January 18, 1911, order and declare that the said land as more fully described herein below, situate in the village of Gonewa, in the Ihalakendetulana of the Kende korale of the Nuwaragam palata, in the North-Central Province, and shown as lots 5, 6, and 7 in preliminary plan 540 and in the annexed diagrams, and containing in extent 1 rood and 20 perches, are the property of the Crown.

*Description of the Lands referred to.*

The following lots situated in the village of Gonewa, in the Ihala Kende tulana of the Kende korale of the Nuwaragam palata, in the North-Central Province, as described in the annexed diagrams:—

## I.—Preliminary plan 540. Field sheet: village plan.

Situation: Gonewa village in Ihala Kende tulana of Kende korale of Nuwaragam palata of Nuwarakalawiya District.

Lot.	Name of Land.	Extent, A. R. P.
5	Gonewa-akkarawelawedibima (encroachment)	0 0 11

and bounded as follows: on the north by T. P. 186,860; on the east and south by T. P. 152,152; on the west by Gonewalandukele declared to be Crown property under the Waste Lands Ordinances.

Surveyor-General's Office,  
Colombo, August 29, 1910.

Scale of 8 Chains to an Inch.

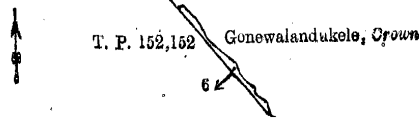
J. B. M. RIDOUT,  
for Surveyor-General.

II.—Preliminary plan 540. Field sheet : village plan.

Situation : Gonewa village in Ihala Kende tulana of Kende korale of Nuwaragam palata of Nuwarakalawiya District.

Lot.	Name of Land.	Extent, A. R. P.
6	Gonewa-akkarawelawedibima (encroachment)	0 0 23

and bounded as follows : on the north and east by Gonewalandukele declared to be Crown property under the Waste Lands Ordinances ; on the south and west by T. P. 152,152.



Surveyor-General's Office,  
Colombo, August 29, 1910.

Scale of 8 Chains to an Inch.


J. B. M. RIDOUT,  
for Surveyor-General.

III.—Preliminary plan 540. Field sheet : village plan.

Situation : Gonewa village in Ihala Kende tulana of Kende korale of Nuwaragam palata of Nuwarakalawiya District.

Lot.	Name of Land.	Extent, A. R. P.
7	Gonewa-akkarawela (encroachment)	0 0 26

and bounded as follows : on the north and east by Gonewalandukele declared to be Crown property under the Waste Lands Ordinances ; on the south by the road from Sippukulama to Rambewa ; on the west by T. P. 152,152.



Surveyor-General's Office,  
Colombo, August 29, 1910.

Scale of 8 Chains to an Inch.

J. B. M. RIDOUT,  
for Surveyor-General.

January 18, 1911.

H. O. Fox,  
Special Officer.

#### Uva S. O. No. 1,388.

#### Order under Section 2 of "The Waste Lands Ordinances of 1897, 1899, 1900, and 1903," declaring Land to be Crown Property.

In the matter of the land commonly called or known as Nugamurawatte-egodawatta, situate in the village of Kendawinna, in the Medagam pattu korale of the Wellassa division, in the Province of Uva, and of "The Waste Lands Ordinances of 1897, 1899, 1900, and 1903."

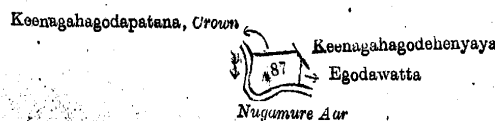
THE notice required by section 1 of "The Waste Lands Ordinances of 1897, 1899, 1900, and 1903" having been duly published in manner prescribed by that section in respect of the above-named land (*vide* Notice No. 3,875), and no claim having been made to the said land or to any interest therein within the period of three months from the date specified in the said notice, I, Charles Valentine Brayne, Special Officer appointed under section 28 of the said Ordinances, do hereby, on January 19, 1911, order and declare that the said land, as more fully described herein below, situate in the village of Kendawinna, in the Medagam pattu korale of the Wellassa division, in the Province of Uva, and shown as lot 87 in preliminary plan 169 and in the annexed diagram, and containing in extent 2 roods and 1 perch, is the property of the Crown.

#### Description of the Land referred to.

The land commonly called or known as Nugamurawatte-egodawatta, situated in the village of Kendawinna, in the Medagam pattu korale of the Wellassa division, in the Province of Uva, containing in extent 2 roods and 1 perch, shown as lot 87 in preliminary plan 169 and in the annexed diagram, and bounded as follows : on the north by Keenagahagodapataana claimed by the Crown ; on the east by Keenagahagodehenyaya claimed by Egodawattegedera Tissahamy and others, Egodawatta claimed by Nugamuregedera Ratnayakarala ; on the south and west by the Nugamure-aar.

January 19, 1911.

C. V. BRAYNE,  
Special Officer.



Surveyor-General's Office,  
Colombo, August 29, 1911.

Scale of 8 Chains to an Inch.

J. B. M. RIDOUT,  
for Surveyor-General.

## Uva S. O. No. 1,389.

Order under Section 2 of "The Waste Lands Ordinances of 1897, 1899, 1900, and 1903,"  
declaring Lands to be Crown Property.

In the matter of the lands commonly called or known as Kovilagoda, Galapitalanda, situate in the village of Muppene, in the Buttala Wedirata korale of the Buttala division, in the Province of Uva, and of "The Waste Lands Ordinances of 1897, 1899, 1900, and 1903."

THE notice required by section 1 of "The Waste Lands Ordinances of 1897, 1899, 1900, and 1903," having been duly published in manner prescribed by that section in respect of the above-named lands (*vide* Notice No. 3,882), and no claim having been made to the said lands or to any interest therein within the period of three months from the date specified in the said notice, I, John Murray Davies, Special Officer appointed under section 28 of the said Ordinances, under and by virtue of the powers vested in me in that behalf by section 2 of the said Ordinances, do hereby on January 16, 1911, order and declare that the said lands, as more fully described herein below, situate in the village of Muppene, in the Buttala Wedirata korale of the Buttala division, in the Province of Uva, and shown as lots 55s, 55u in preliminary plan 172 and in the annexed diagrams, and containing in extent 4 acres 2 roods and 6 perches, are the property of the Crown.

*Description of the Lands referred to.*

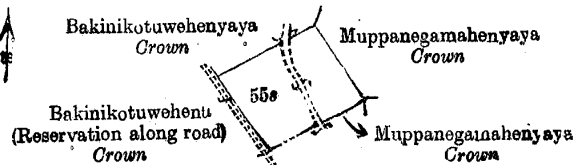
The following lots situated in the village of Muppene, in the Buttala Wedirata korale of the Buttala division, in the Province of Uva, as described in the annexed diagrams:—

I.—Preliminary plan 172. Field sheet: village plan.

Situation: Muppene village in Buttala Wedirata korale of the Buttala division.

Lot.	Name of Land.	Extent, A. R. P.
55s	Kovilagoda	1 3 25

and bounded as follows: on the north by Bakinikotuwehenyaya declared to be Crown property under the Waste Lands Ordinances; on the east by Muppanegamahenyaya declared to be Crown property under the Waste Lands Ordinances; on the south by Muppanegamahenyaya declared to be Crown property under the Waste Lands Ordinances; on the west by Bakinikoruwehena (reservation along road) declared to be Crown property under the Waste Lands Ordinances.



Surveyor-General's Office,  
Colombo, August 30, 1930.

Scale of 8 Chains to an Inch.

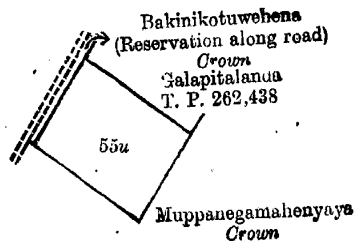
J. B. M. RIDOUT,  
for Acting Surveyor-General.

II.—Preliminary plan 172. Field sheet: village plan.

Situation: Muppene village in Buttala Wedirata korale of the Buttala division.

Lot.	Name of Land.	Extent, A. R. P.
55u	Galapitalanda	2 2 21

and bounded as follows: on the north by Galapitalanda (T. P. 262,438) sold by the Crown; on the east and south by Muppanegamahenyaya declared to be Crown property under the Waste Lands Ordinances; on the west by Bakinikotuwehena (reservation along the road) declared to be Crown property under the Waste Lands Ordinances.



Surveyor-General's Office,  
Colombo, August 30, 1910.

Scale of 8 Chains to an Inch.

J. B. M. RIDOUT,  
for Acting Surveyor-General.

## Ratnapura S. O. No. 27.

Order under Section 4, Sub-section (1), of "The Waste Lands Ordinances of 1897, 1899, 1900, and 1903,"  
admitting Land to be Private Property.

In the matter of the land commonly called or known as Kudagehena, Dekandehena, and Ambagahawattedeniyaehena, situate in the village of Niriella, in the Nawadun korale of the Ratnapura District, in the Province of Sabaragamuwa, and of "The Waste Lands Ordinances of 1897, 1899, 1900, and 1903."

WHEREAS in pursuance of section 1 of the said Ordinances it was duly notified on September 4, 1908, that if no claim to the land commonly called or known as Kudagehena, Dekandehena, and Ambagahawattedeniyaehena, situate in the village of Niriella, in the Nawadun korale of the Ratnapura District, in the Province of Sabaragamuwa, containing in extent 25 acres and 2 roods, and shown as lot 13i in preliminary plan 38 and in the annexed diagram, was made to John George Fraser, Special Officer appointed under section 28 of the said Ordinances, within the period of three months from the date specified in such notice, such land would be declared the property of Crown, and dealt with on account of the Crown (*vide* Notice No. 3,178):

And whereas (1) Minikange Menikhamy, (2) Narahin Vidanelage Mudalihamy, (3) Rupahinge Mudalihamy, (4) Rupahinge Ratranhamy, and (5) Mallikage Rammalhamy for herself and as duly appointed representative of her minor children (a) Mallikagehamy, (b) ditto Podihamy, (c) ditto Dingiri Etana, (d) ditto Menikhamy, (e) ditto Louisahamy, and

(f) ditto Karlinahamy, all of Niriella, made claim thereto, and I, John George Fraser, Special Officer appointed under section 28 of the said Ordinances, made due inquiry into such claim, I, with the consent of His Excellency the Governor, do hereby admit the claim of the said claimants to the said land, as more fully described herein below, under section 4, sub-section (1), of the said Ordinances.

*Description of the Land referred to.*

The following lot situated in the village of Niriella, in the Nawadun korale of the Ratnapura District, in the Province of Sabaragamuwa, as described in the annexed diagram:—

Preliminary plan 38. Filed sheet L/24/17-18 and 25-26.

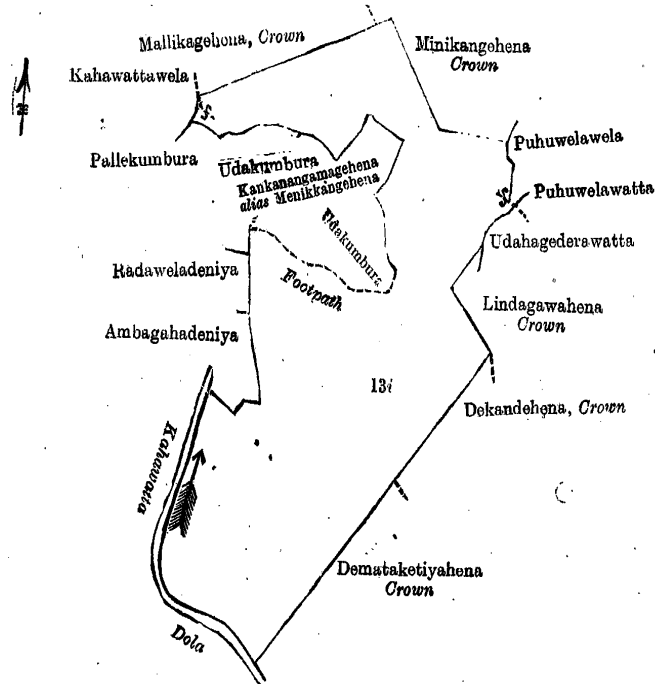
Situation: Niriella village in the Nawadun korale of the Ratnapura District.

Lot.	Name of Land.	Extent, A. R. P.
13i	Kudagehena, Dekandehena, Ambagahawatta, Deniyehena	25 2 0

and bounded as follows: on the north by Mallikagehena declared the property of the Crown under the Waste Lands Ordinances, Minikangehena belonging to the Crown; on the east by Puhuwelawela claimed by Rupahinge Mudalihamy and others, Puhuwelawatta claimed by Kudagehenhamy and others, Udahagedarawatta claimed by Minikange Manichamy, Lindagawahena declared the property of the Crown under the Waste Lands Ordinances, Dekandehena declared the property of the Crown under the Waste Lands Ordinances; on the south by Demataketiyehena declared the property of the Crown under the Waste Lands Ordinances, the Kahawattedola; on the west by the Kahawattedola, Ambagahadeniya claimed by Rupahinge Mudalihamy and others, Radaweladeniya claimed by Mahagamage Lucyhamy and others, Pallekumbura claimed by Rupahinge Mudalihamy and others, a footpath, Udakumbura claimed by Rupahinge Mudalihamy, Kankanangamagehena *alias* Minikangehena sold by the Crown, Udakumbura claimed by Rupahinge Mudalihamy, Pallekumbura claimed by ditto and others, Kahawattawela claimed by Mahagamage Lucyhamy.

November 22, 1910.

J. G. FRASER,  
Special Officer.



Surveyor-General's Office,  
Colombo, June 20, 1910.

Scale of 8 Chains to an Inch.

J. B. M. RIDOUT,  
for Surveyor-General.

**Ratnapura S. O. No. 28.**

**Order under Section 4, Sub-section (1), of "The Waste Lands Ordinances of 1897, 1899, 1900, and 1903," admitting Lands to be Private Property.**

In the matter of the lands commonly called or known as Arakadehena, Watadeniyehena, Kokinehena, Urankehena, and Doralehenamukalana, situate in the village of Niriella, in the Nawadun korale of the Ratnapura District, in the Province of Sabaragamuwa, and of "The Waste Lands Ordinances of 1897, 1899, 1900, and 1903."

WHEREAS in pursuance of section 1 of the said Ordinances it was duly notified on September 4, 1908, that if no claim to the land commonly called or known as Arakadehena, Watadeniyehena, Kokinehena, Urankehena, and Doralehenamukalana, situate in the village of Niriella, in the Nawadun korale of the Ratnapura District, in the Province of Sabaragamuwa, containing in extent 100 acres and 2 roods, and shown as lots 1x and 47 in preliminary plan 38 and in the annexed diagram, was made to John George Fraser, Special Officer appointed under section 28 of the said Ordinances,

within the period of three months from the date specified in such notice, such lands would be declared the property of the Crown, and dealt with on account of the Crown (*vide* Notice No. 3,178):

And whereas (1) Tanapatige Ratranhamy, (2) Tanapatige Loku Mahatmaya, (3) Tanapatige Dingiri Mahatmaya, and (4) Witachchi Korallage Nonnohamy for herself and on behalf of her minor children Tanapatige Mudiyanse, ditto William Appuhamy, ditto Podiappuhamy, ditto Hinni Mahatmaya, and ditto Hendrick Appuhamy, all of Niriella, made claim thereto, and I, John George Fraser, Special Officer appointed under section 28 of the said Ordinances, made due inquiry into such claim, I, with the consent of His Excellency the Governor, do hereby admit the claim of the said claimants to the said lands, as more fully described herein below, under section 4, sub-section (1), of the said Ordinances.

*Description of the Lands referred to.*

The following lots situated in the village of Niriella, in the Nawadun korale of the Ratnapura District, in the Province of Sabaragamuwa, as described in the annexed diagram:—

Preliminary plan 38. Field sheet: village plan L/24/17-25 and 18-26.

Situation: Niriella village in the Nawadun korale of the Ratnapura District.

Lot.	Name of Land.	Extent, A. R. P.
1a	Arakadehena, Watadeniyehena, Kokinehena, Urankehena	83 3 30
47	Daralehenamukalana	16 2 10
		100 2 0

and bounded as follows: on the north by Kokinehena declared to be Crown property under the Waste Lands Ordinances, Sudubatahena declared to be Crown property under the Waste Lands Ordinances; on the east by Kitulahitihena declared to be Crown property under the Waste Lands Ordinances, Uranke *alias* Panilehena declared to be Crown property under the Waste Lands Ordinances; on the south by Watawalahena declared to be Crown property under the Waste Lands Ordinances, Watawalahena declared to be the property of Albertulage Harmanis Fernando under the Waste Lands Ordinances; Watawalahena declared to be the property of Dassanayaka Mudiyanse Dingiri Mahatmaya and another under the Waste Lands Ordinances, Watawalahena declared to be the property of Brakmachari Mudiyanse Kiri Bandara under the Waste Lands Ordinances, Gonnagahahenewatta sold by the Crown (T. P. 268,355), Ukowitawatta claimed by Ramachandra Brakmanage Jusai Appuhamy; on the west by Bilingahawatta claimed by Tanapatige Ratranhamy and others, Arakadehena declared to be Crown property under the Waste Lands Ordinances, Mahapussekandehenekella sold to Brakmachari Mudiyanse Punchi Banda under the Waste Lands Ordinances, Kekunagahadeniyehena declared to be Crown property under the Waste Lands Ordinances.

J. G. FRASER,  
Special Officer.

November 22, 1910.

[For Diagram see page 200.]

**Ratnapura S. O. No. 29.**

Order under Section 4, Sub-section (1), of "The Waste Lands Ordinances of 1897, 1899, 1900, and 1903," admitting Lands to be Private Property.

In the matter of the lands commonly called or known as Demataketiyehena, Kirimetiwehena, &c., Narahingewatta, Aludeniya, and Gangaddaradeniya *alias* Pimburadeniya, situate in the village of Niriella, in the Nawadun korale of the Ratnapura District, in the Province of Sabaragamuwa, and of "The Waste Lands Ordinances of 1897, 1899, 1900, and 1903."

WHEREAS in pursuance of section 1 of the said Ordinances it was duly notified on September 4, 1908, that if no claim to the lands commonly called or known as Demataketiyehena, Kirimetiwehena, &c., Narahingewatta, Aludeniya, and Gangaddaradeniya *alias* Pimburadeniya, situate in the village of Niriella, in the Nawadun korale of the Ratnapura District, in the Province of Sabaragamuwa, containing in extent 55 acres 2 roods and 17 perches, and shown as lots 13a, 13b, 34, and 46 in preliminary plan 38 as described in the annexed diagrams, was made to John George Fraser, Special Officer appointed under section 28 of the said Ordinances, within the period of three months from the date specified in such notice, such lands would be declared the property of the Crown, and dealt with on account of the Crown (*vide* Notice No. 3,178):

And whereas (1) Narahin Vidanelage Loku Mohottihamy, (2) Narahin Vidanelage Mudiyanse, (3) Narahin Vidanelage Mudalihamy, (4) Rupahinge Mudalihamy, and (5) Rupahinge Ratranhamy, all of Niriella, made claim thereto, and I, John George Fraser, Special Officer appointed under section 28 of the said Ordinances, made due inquiry into such claim, I, with the consent of His Excellency the Governor, do hereby admit the claim of the said claimants to the said lands, as more fully described herein below, under section 4, sub-section (1), of the said Ordinances.

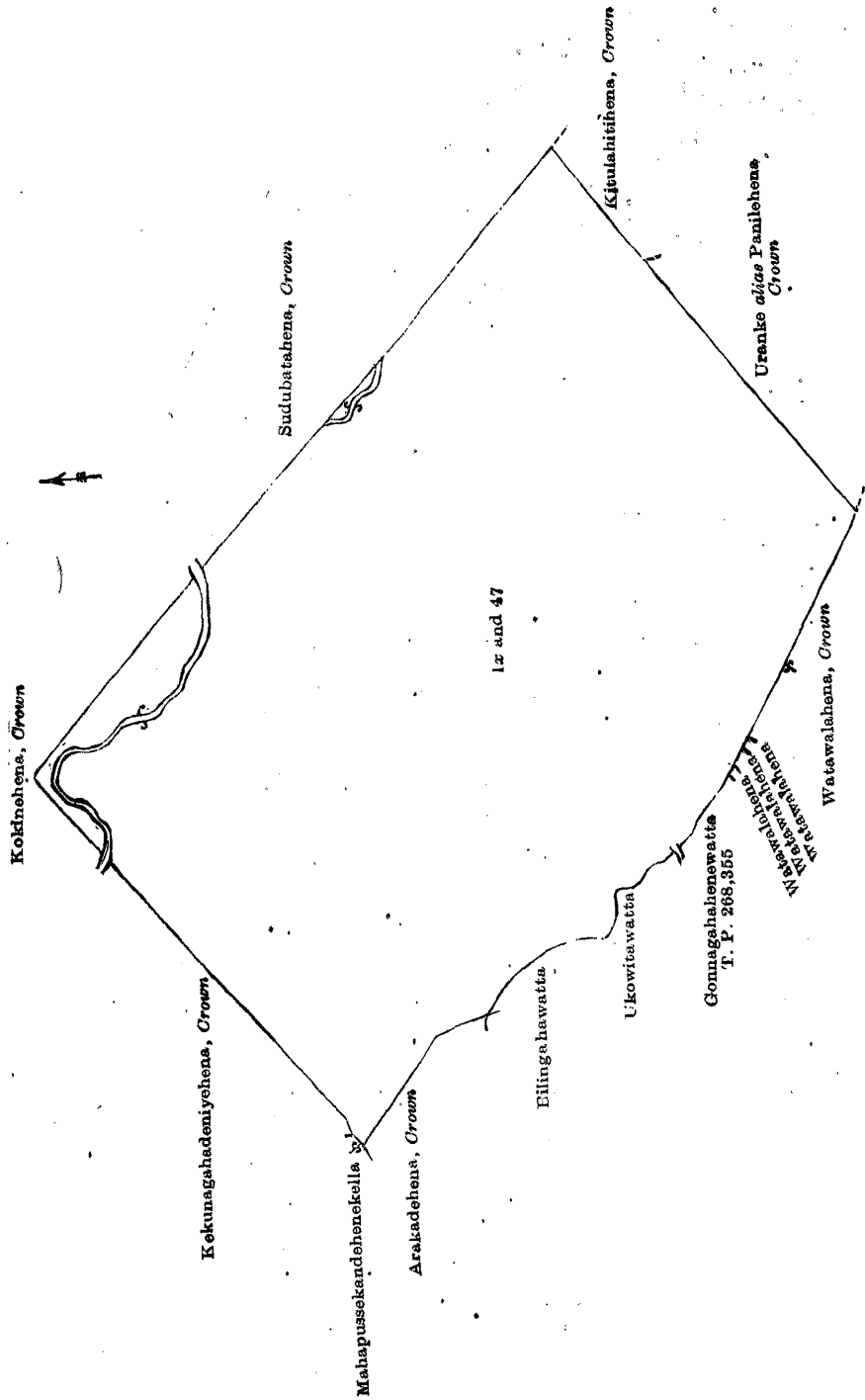
*Description of the Lands referred to.*

The following lots situated in the village of Niriella, in the Nawadun korale of the Ratnapura District, in the Province of Sabaragamuwa, as described in the annexed diagrams:—

I.—Preliminary plan 38. Field sheet: village plan L/24/18-26.

Situation: Niriella village in the Nawadun korale of the Ratnapura District.

Lot.	Name of Land.	Extent, A. R. P.
13a	Demataketiyehena, Kirimetiwehena, Bulatgewattahena, and Arachhigewattahena	49 1 23
13b	Narahingewatta	0 2 7
34	Aludeniya	0 3 30
		50 3 20

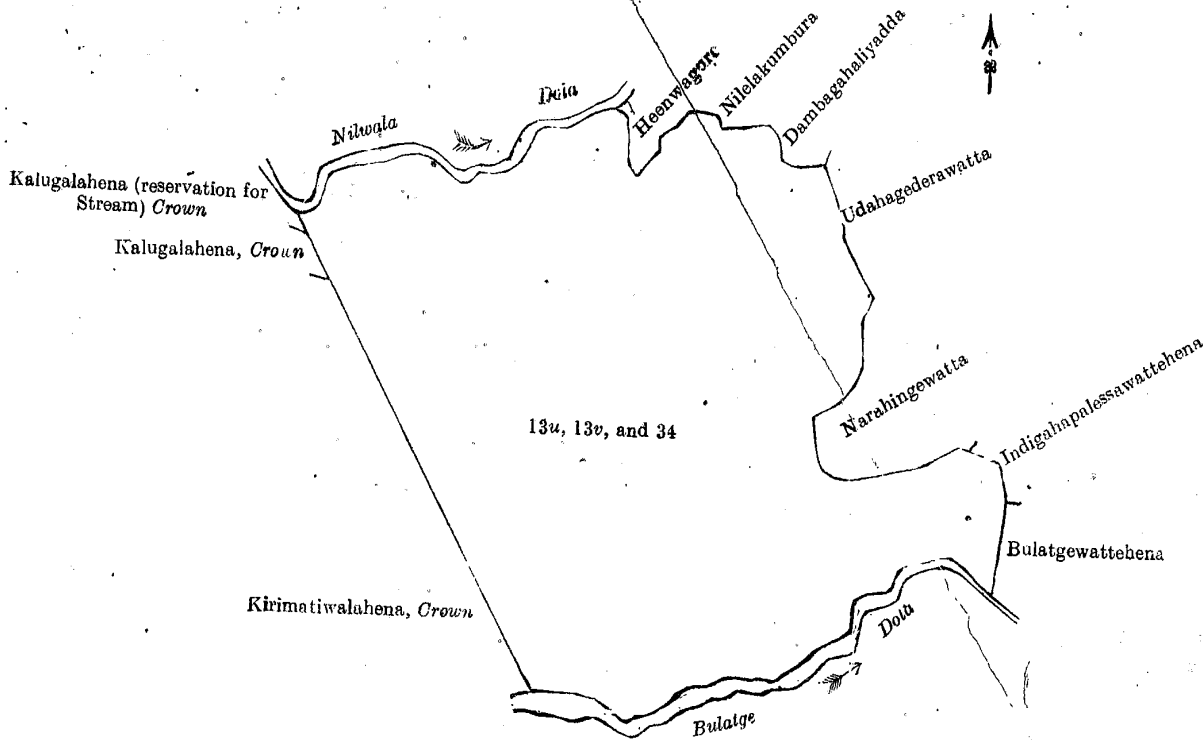


Surveyor-General's Office,  
Colombo, October 27, 1910.

Scale of 8 Chains to an Inch.

A. H. G. DAWSON,  
for Surveyor-General.

and bounded as follows: on the north by the Nilwala-dola, Heenwagura claimed by Narahinge Mohottihamy, Nilelakumbura claimed by ditto, Dambagahaliyadda claimed by Rupehinge Ratranhamy; on the east by Udahagedarawatta claimed by Rupalunge Ratranhamy, Narahingewatta claimed by Narahinge Mohottihamy and others, Indigahapelessowattihena claimed by Narahin Vidanalago Mudiyanse, Bulatgewattihena claimed by Narahinge Mohottihamy and others; on the south by the Bulatge-dola; on the west by Kirimetiwalahena declared to be Crown property under the Waste Lands Ordinances, Kalugalahena declared to be Crown property under the Waste Lands Ordinances and now sold by the Crown, Kalugalahena (reservation for stream) declared to be Crown property under the Waste Lands Ordinances.



Surveyor-General's Office,  
Colombo, October 27, 1910.

Scale of 8 Chains to an Inch.

A. H. G. DAWSON,  
for Surveyor-General.

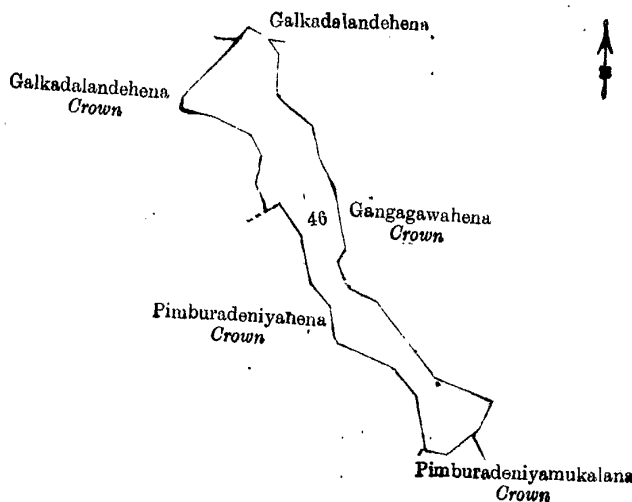
II.—Preliminary plan 38. Field sheet L/24/17-18, 25-26, 33-34, and 41-42.  
Situation: Niriella village in the Nawadun korale of the Ratnapura District.

Lot.	Name of Land.	Extent, A. R. P.
46	Ganga-addaradeniya <i>alias</i> Pimburadeniya	4 2 37

and bounded as follows: on the north by Galkadalandehena sold by the Crown; east by Gangagawahena declared to be Crown property under the Waste Lands Ordinances; on the south by Pimburadeniyamukalana declared to be Crown property under the Waste Lands Ordinances; on the west by Pimburadeniyahena declared to be Crown property under the Waste Lands Ordinances, Galkadalandehena declared to be Crown property under the Waste Lands Ordinances.

J. G. FRASER,  
Special Officer.

November 22, 1910.



Surveyor-General's Office,  
Colombo, June 20, 1910.

Scale of 8 Chains to an Inch.

J. B. M. RIDOUT,  
for Surveyor-General.

**Ratnapura S. O. No. 30.**

**Order under Section 4, Sub-section (1), of "The Waste Lands Ordinances of 1897, 1899, 1900, and 1903," admitting Lands to be Private Property.**

In the matter of the lands commonly called or known as Hatbambaellehena, Ketawelatennehenyaya, Demataketiyehenyaya, Arawehena, Mahapanwila, &c., situate in the village of Niriella, in the Nawadun korale of the Ratnapura District, in the Province of Sabaragamuwa, and of "The Waste Lands Ordinances of 1897, 1899, 1900, and 1903."

WHEREAS in pursuance of section 1 of the said Ordinances it was duly notified on September 4, 1908, that if no claim to the lands commonly called or known as Hatbambaellehena, Ketawelatennehenyaya, Demataketiyehenyaya, Arawehena, Mahapanwila, &c., situate in the village of Niriella, in the Nawadun korale of the Ratnapura District, in the

Province of Sabaragamuwa, containing in extent 82 acres 3 roods and 26 perches, and shown as lots 13r and 48 in preliminary plan 38, and in the annexed diagrams, was made to John George Fraser, Special Officer appointed under section 28 of the said Ordinances, within the period of three months from the date specified in such notice, such lands would be declared the property of the Crown, and dealt with on account of the Crown (*vide* Notice No. 3,178) :

And whereas (1) Brakmachchari Mudiyansele Kiri Bandara, (2) ditto Dingiri Mahatmaya, and (3) Edwin Francis Mapitigama, attorney of Danapala Mudiyansele Mutu Menika, made claim thereto, and I, John George Fraser, Special Officer appointed under section 28 of the said Ordinances, made due inquiry into such claim, I, with the consent of His Excellency the Governor, do hereby admit the claim of the said claimants to the said lands, as more fully described herein below, under section 4, sub-section (1), of the said Ordinances.

*Description of the Lands referred to.*

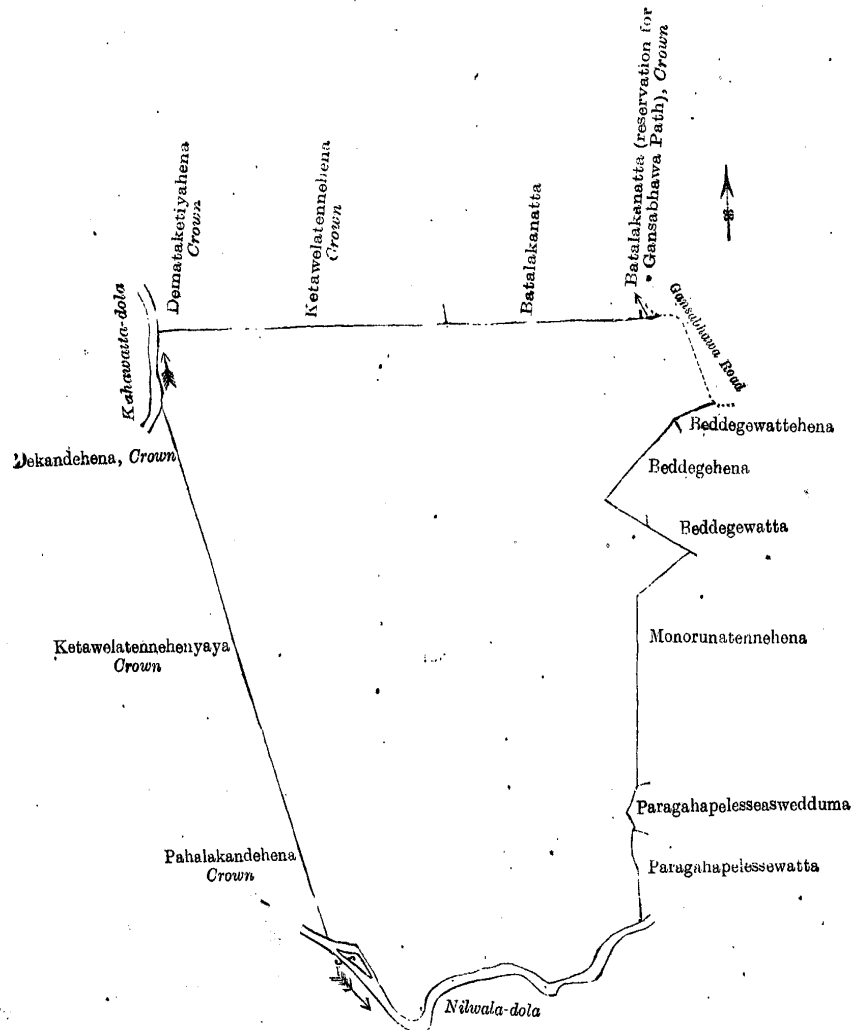
The following lots situated in the village of Niriella, in the Nawadun korale of the Ratnapura District, in the Province of Sabaragamuwa, as described in the annexed diagrams:—

I.—Preliminary plan 38. Field sheet: village plan L/24/18-26.

Situation: Niriella village in the Nawadun korale of the Ratnapura District.

Lot.	Name of Land.	Extent, A. R. P.
13r	Hatbamballehena, Ketawelatennehenyaya, Demataketiyehenyaya, Arawehena	65 1 32

and bounded as follows: on the north by Demataketiyehena declared the property of the Crown under the Waste Lands Ordinances, Ketawelatennehenena declared the property of the Crown under the Waste Lands Ordinances, Batalakanatta, belonging to the Crown and now sold by the Crown, Batalakanatta (reservation for Gansabhawa path) belonging to the Crown, a Gansabhawa road; on the east by a Gansabhawa road, Beddegewattehena belonging to the Crown and now sold by the Crown, Beddegehena sold under the Waste Lands Ordinances to Pelawatte Ausadahamy, Beddegewatta claimed by Pelawattage Ausadahamy, Monorunatennehenena sold under the Waste Lands Ordinances to Rupahinge Mudalihamy, Paragahapelesseaswedduma claimed by Mudiyansele Kiri Banda and others, Paragahapelessewatta claimed by ditto; on the south by the Nilwaladola; on the west by Pahalakandehena belonging to the Crown, Ketawelatennehenyaya declared the property of the Crown under the Waste Lands Ordinances, Dekandehena declared the property of the Crown under the Waste Lands Ordinances, the Kahawattedola,



Surveyor-General's Office,  
Colombo, October 27, 1910.

Scale of 8 Chains to an Inch.

A. H. G. DAWSON,  
for Surveyor-General.



II.—Preliminary plan 38. Field sheet L/24/19-20, 27-28, 35-36, and 43-44.

Situation : Niriella village in the Nawadun korale of the Ratnapura District.

Lot.

Name of Land.

Extent, A. R. P.

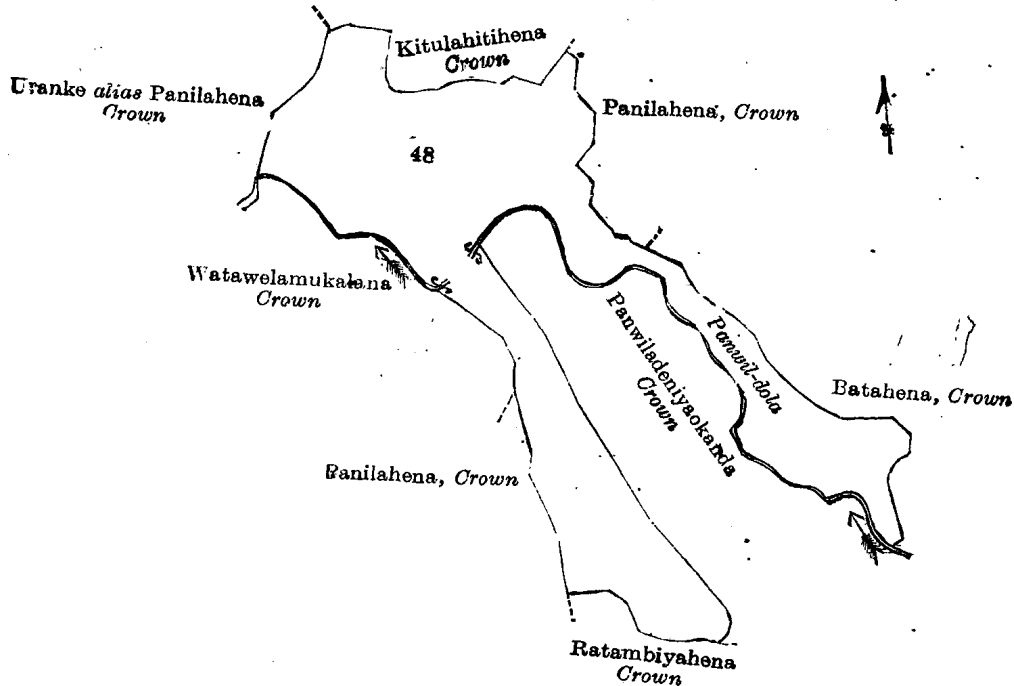
48

Mahapanwila, Heenpanwila, Batahenedeniya

17 1 34

and bounded as follows : on the north by Kitulahitihena declared to be the property of the Crown under the Waste Lands Ordinances ; on the east by Panilahena declared to be the property of the Crown under the Waste Lands Ordinances, Batahena declared to be the property of the Crown under the Waste Lands Ordinances ; on the south by the Panwiladola, Panwiladeniyekanda declared to be the property of the Crown under the Waste Lands Ordinances, Ratambiyahena belonging to the Crown ; on the west by Panilahena declared to be the property of the Crown under the Waste Lands Ordinances, Watawalamukalana declared to be the property of the Crown under the Waste Lands Ordinances, Uranke *alias* Panilahena declared to be the property of the Crown under the Waste Lands Ordinances.

November 22, 1910.

J. G. FRASER,  
Special Officer.Surveyor-General's Office,  
Colombo, June 20, 1910.

Scale of 8 Chains to an Inch.

J. B. M. RIDOUT,  
for Surveyor-General.**Ratnapura S. O. No. 31.**

Order under Section 4, Sub-section (1), of "The Waste Lands Ordinances of 1897, 1899, 1900, and 1903," admitting Land to be Private Property

In the matter of the land commonly called or known as Wattuhentennehena, Getapahalahena, and Barandiyahena, situate in the village of Niriella, in the Nawadun korale of the Ratnapura District, in the Province of Sabaragamuwa, and of "The Waste Lands Ordinances of 1897, 1899, 1900, and 1903."

WHEREAS in pursuance of section 1 of the said Ordinances it was duly notified on September 4, 1908, that if no claim to the land commonly called or known as Wattuhentennehena, Getapahalahena, and Barandiyahena, situate in the village of Niriella, in the Nawadun korale of the Ratnapura District, in the Province of Sabaragamuwa, containing in extent 34 acres 2 roods and 23 perches, and shown as lot 13n in preliminary plan 38 and in the annexed diagram, was made to John George Fraser, Special Officer appointed under section 28 of the said Ordinances, within the period of three months from the date specified in such notice, such land would be declared the property of the Crown, and dealt with on account of the Crown (*vide* Notice No. 3,178) :

And whereas Elapata Ellawala Kumarihamy of Ratnapura made claim thereto, and I, John George Fraser, Special Officer appointed under section 28 of the said Ordinances, made due inquiry into such claim, I, with the consent of His Excellency the Governor, do hereby admit the claim of the said claimant to the said land, as more fully described herein below, under section 4, sub-section (1), of the said Ordinances.

*Description of the Land referred to.*

The following lot situated in the village of Niriella, in the Nawadun korale of the Ratnapura District, in the Province of Sabaragamuwa, as described in the annexed diagram :—

Preliminary plan 38. Field sheet L/24/17-18 and 25-26.

Situation : Niriella village in the Nawadun korale of the Ratnapura District.

Lot.

Name of Land.

Extent, A. R. P.

13n

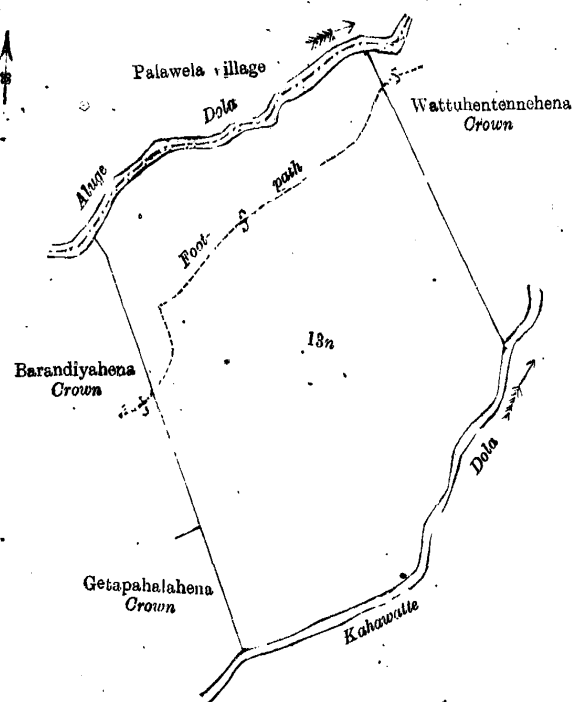
Wattuhentennehena, Getapahalahena, and Barandiyahena

34 2 23

and bounded as follows : on the north by the village limit of Palawela (the Aluge-dola) ; on the east by Wattuhentennehena declared to be Crown property under the Waste Lands Ordinances ; on the south by the Kahawatte-dola ; on the west by Getapahalahena declared to be Crown property under the Waste Lands Ordinances, Barandiyahena declared to be Crown property under the Waste Lands Ordinances.

November 22, 1910.

J. G. FRASER,  
Special Officer.



Surveyor-General's Office,  
Colombo, June 20, 1910.

J. B. M. RIMOUT,  
for Surveyor-General.

#### Ratnapura S. O. No. 32.

Order under Section 4, Sub-section (1), of "The Waste Lands Ordinances of 1897, 1899, 1900, and 1903,"

In the matter of the lands commonly called or known as Bambuliyaddehena, Bambuliyaddehenekella, Bambuliyaddehena, situate in the village of Niriella, in the Nawadun korale of the Ratnapura District, in the Province of Sabaragamuwa, and of "The Waste Lands Ordinances of 1897, 1899, 1900, and 1903."

WHEREAS in pursuance of section 1 of the said Ordinances it was duly declared and notified on September 4, 1908, that if no claim to the lands commonly called or known as Bambuliyaddehena, Bambuliyaddehenekella, Bambuliyaddehena, situate in the village of Niriella, in the Nawadun korale of the Ratnapura District, in the Province of Sabaragamuwa, containing in extent 14 acres and 39 perches and shown as lots 1a, 1b, 1½, and 1r in preliminary plan 38, and in the annexed diagram, was made to John George Fraser, Special Officer appointed under section 28 of the said Ordinances, within the period of three months from the date specified in the said notice, such lands would be declared the property of the Crown, and dealt with on account of the Crown (*vide* Notice No. 3,178):

And whereas Ramachandara Brakmanage Jusai Appuhamy of Niriella, made claim thereto, and I, John George Fraser, Special Officer appointed under section 28 of the said Ordinances, made due inquiry into such claim, and whereas the said claimant and I, with the consent of His Excellency the Governor, came to an agreement in writing dated May 6, 1909, concerning the said lands, under section 4, sub-section (1), of the said Ordinances, whereby it was agreed that the said claimant should be declared the purchaser of the said lands upon payment on or before July 6, 1909, to the Government Agent of Ratnapura at Ratnapura Kachcheri of a sum of Fifty-two rupees and fifty-cents (Rs. 52.50), as the purchase amount of the said lands, and whereas the said amount has been duly paid by the said claimant, he is hereby, in pursuance of the agreement afore-mentioned, declared to be the purchaser of the said lands, as more fully described herein below.

#### Description of the Lands referred to.

The following lots situated in the village of Niriella, in the Nawadun korale of the Ratnapura District, in the Province of Sabaragamuwa, as described in the annexed diagram:—

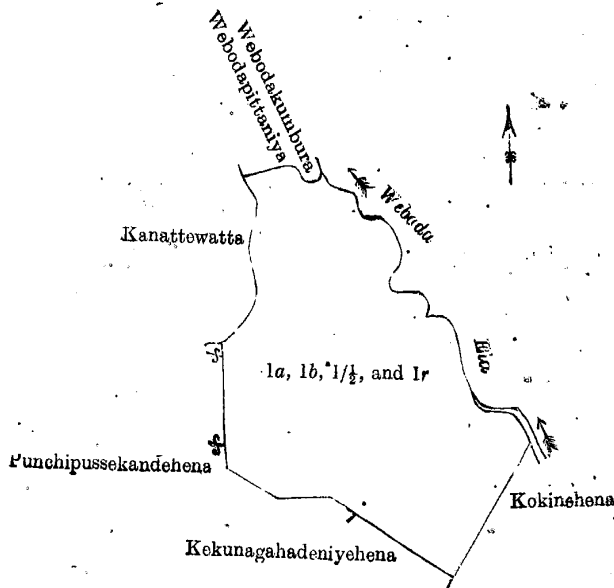
Preliminary plan 38. Field sheet: village plan L/24/18-26.  
Situation: Niriella village in the Nawadun korale of the Ratnapura District.

Lot.	Name of Land.	Extent, A. R. P.	Lot.	Name of Land.	Extent, A. R. P.
1a	Bambuliyaddehena	2 2 30	1r	Bambuliyaddehena	10 2 25
1b	Bambuliyaddehenekella	0 2 20			
1½	Bambuliyaddehena	0 1 4			14 0 39

and bounded as follows: on the north by Webodapittaniya declared to be Crown property under the Waste Lands Ordinances and now sold by the Crown, Webodakumbura declared to be Crown property under the Waste Lands Ordinances and now sold by the Crown, the Weboda-ela; on the east by Kokinehena declared to be Crown property under the Waste Lands Ordinances and now sold by the Crown; on the south by Kekunagahadeniyehena declared to be Crown property under the Waste Lands Ordinances and now sold by the Crown, PUNCHIPUSSEKANDEHENA sold under the Waste Lands Ordinances to Brakmachari Mudiyansele Kiri Bandara; on the west by PUNCHIPUSSEKANDEHENA sold under the Waste Lands Ordinances to Brakmachari Mudiyansele Kiri Bandara, Kanattewatta claimed by Tantrige Ratranhamy and others.

November 22, 1910.

J. G. FRASER,  
Special Officer.



Surveyor-General's Office,  
Colombo, October 27, 1910.

Scale of 8 Chains to an Inch.

A. H. G. DAWSON,  
for Surveyor-General.

### Ratnapura S. O. No. 33.

#### Order under Section 4, Sub-section (1), of "The Waste Lands Ordinances of 1897, 1899, 1900, and 1903," declaring Lands to be Crown Property.

In the matter of the lands commonly called or known as Tuttiripitiyahena, Peelaudadeniyehena, &c., Arakadehena, Kulappugewattehena, &c., situate in the village of Niriella, in the Nawadun korale of the Ratnapura District, in the Province of Sabaragamuwa, and of "The Waste Lands Ordinances of 1897, 1899, 1900, and 1903."

WHEREAS in pursuance of section 1 of the said Ordinances it was duly declared and notified on September 4, 1908, that if no claim to the said lands commonly called or known as Tuttiripitiyahena, Peelaudadeniyehena, &c., Arakadehena, Kulappugewattehena, &c., situate in the village of Niriella, in the Nawadun korale of the Ratnapura District, in the Province of Sabaragamuwa, containing in extent 2,723 acres 3 roods and 34 perches, and shown as lots 1, 1i, 1l, 1ab, 2, 13, 13a, 13b, 13c, 13d, 13e, 13j, 13k, 13l, 13m, 13s, 13x, 13ab, 13ae, 13ag, 13ah, 13ak, 38, 49, 50, 51, 51a, 51b, 51c, 51d, 52, 52a, 53, 56, 56a, 1w, 13ad, 13j2, and 13f in preliminary plan 38, and in the annexed diagrams, was made to John George Fraser, Special Officer appointed under section 28 of the said Ordinances, within the period of three months from the date specified in the said notice, such lands would be declared to be the property of the Crown (*vide* Notice No. 3,178):

And whereas (1) Brakmachari Mudiyansele Kiri Bandara; (2) Minikange Posatham; (3) Minikange Menikham; (4) Weerakoon Parolis Appuhamy, duly appointed representative of the minors (a) James Weerakoon Appuhamy, (b) Weerakoon Podi Appuhamy, (c) Weerakoon Rammalhamy, (d) Weerakoon Abraham, (e) Weerakoon Podi Sinho Appuhamy, and (f) Weerakoon Brampi Appuhamy; (5) Tanapatige Ratranhamy; (6) Tanapatige Lokumahatmaya; (7) Tanapatige Dingiri Mahatmaya; (8) Witachchikorallage Nonnohamy for herself and as duly appointed representative of the minors (a) Tanapatige Mudiyanse, (b) Tanapatige William Appuhamy, (c) Tanapatige Podi Appuhamy, (d) Tanapatige Hinni Mahatmaya, and (e) Tanapatige Hendrick Appuhamy; (9) Brakmachari Mudiyansele Kiri Bandara; (10) Brakmachari Mudiyansele Dingiri Mahatmaya; (11) Mututantrige Romanis Cooray; (12) Dassanayaka Mudiyansele Dingiri Mahatmaya; (13) Dassanayaka Mudiyansele Kiri Banda; (14) Narahin Vidanelage Loku Mohottihamy; (15) Narahin Vidanelage Mudiyanse; (16) Narahin Vidanelage Mudalihamy; (17) Rupahinge Mudalihamy; (18) Rupahinge Ratranhamy; (19) Damme Arachchillage Chandanahamy; (20) Pelawattege Bandulahamy; (21) Pelawattege Saumamahamy; (22) Pelawattege Mudalihamy; (23) Gamage Dingiri Mahatmaya; (24) Pelawatte Ausadahamy; (25) Damme Arachchillage Appuhamy; (26) Elapata Ellawala Kumarihamy; (27) Albertulage Haramanis Fernando; (28) Edwin Francis Mapitigama, attorney of Danapala Mudiyansele Mutu Menike; (29) Ramachandara Brakmanage Jose Appuhamy; (30) Mallikage Rammalhamy, for herself and as duly appointed representative of the minors (a) Mallikage Hami, (b) Mallikage Podi Hami, (c) Mallikage Dingiri Etana, (d) Mallikage Menik Hami, (e) Mallikage Louisa Hami, (f) Mallikage Karlina Hami; (31) Brakmachari Mudiyansele Puchi Banda made claim thereto, and whereas the said 1st, 4th, 5th, 6th, 7th, 8th, 9th, 10th, 11th, 12th, 13th, 14th, 15th, 16th, 17th, 18th, 19th, 20th, 21st, 22nd, 23rd, 24th, 25th, 26th, 27th, 28th, 29th, 30th, and 31st claimants have withdrawn their claims to the said lands, and whereas the said 2nd and 3rd claimants and I, with the consent of His Excellency the Governor, came to an agreement in writing, dated March 23, 1909, concerning the said lands, under section 4, sub-section (1), of the said Ordinances, whereby it was agreed that the said 2nd and 3rd claimants should pay to the Government Agent of Ratnapura the sum of Thirty-seven rupees and fifty cents (Rs. 37.50), on or before May 24, 1909, as the purchase amount of 5 acres of lot 13 in the aforementioned preliminary plan 38, and should withdraw all claim to the remainder of the said lands, and whereas it was further agreed that in default of the payment of the said amounts by the said 2nd and 3rd claimants their claim to the said portions of lot 13 should be declared to be the property of the Crown, and whereas the said 2nd and 3rd claimants have not paid the amounts aforesaid as agreed upon, I, John George Fraser, Special Officer appointed under section 28 of the said Ordinances, under and by virtue of the powers vested in me in that behalf by section 4 of the said Ordinances, do hereby on November 22, 1910, order and declare under section 4, sub-section (1), of the said Ordinances, that the said lands, as more fully described herein below, are the property of the Crown.

## Description of the Lands referred to.

The following lots situated in the village of Niriella, in the Nawadun korale of the Ratnapura District, in the Province of Sabaragamuwa, as described in the annexed diagrams:—

Preliminary plan 38. Field sheet: village plan L 24/33-41, 34-42, 35-43, 17-25, 18-26, and 19-27.

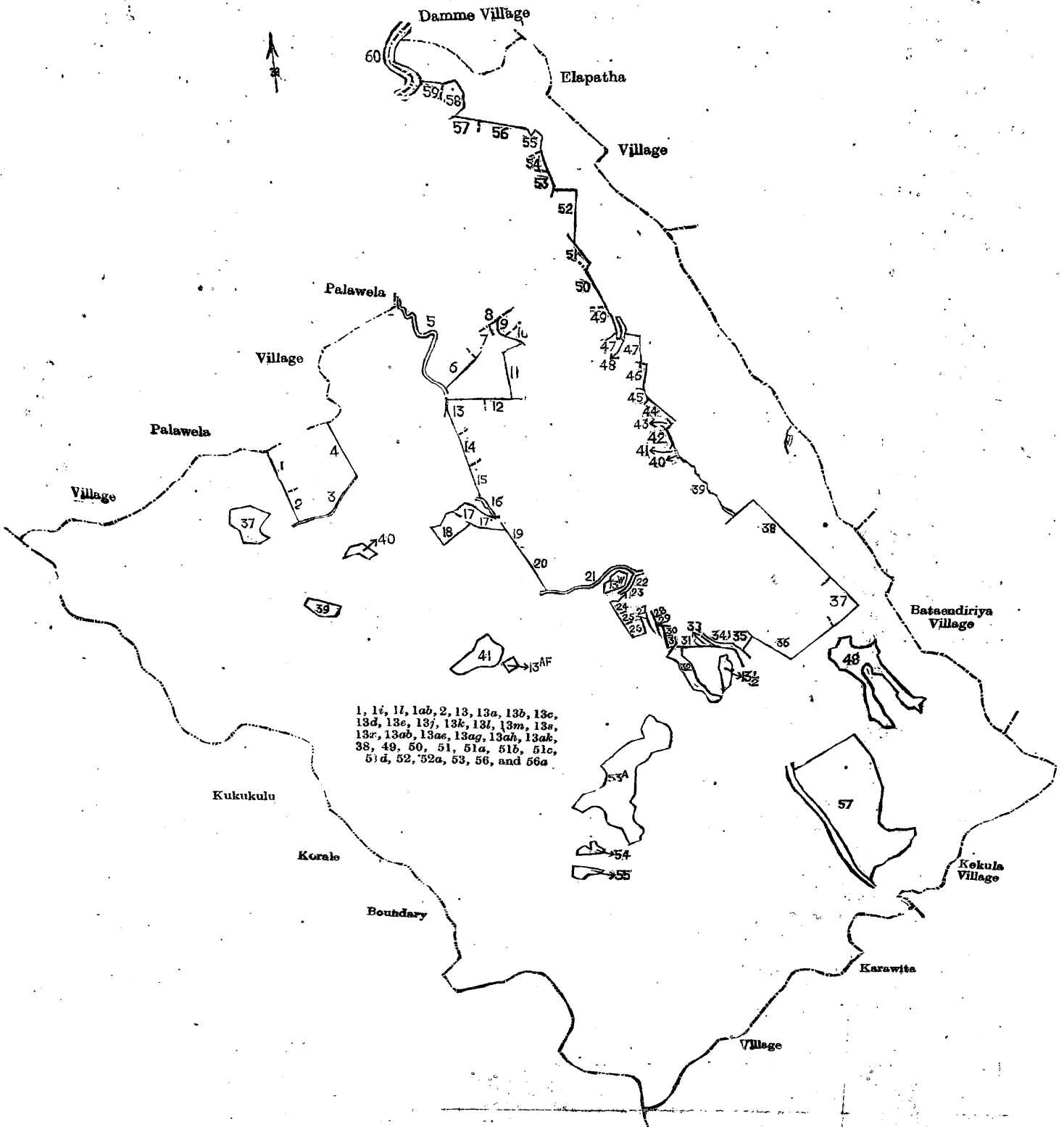
Situation: Niriella village in the Nawadun korale of the Ratnapura District.

Lot.	Name of Land.	Extent, A. R. P.	Lot.	Name of Land.	Extent, A. R. P.
1	Tuttiripitiyahena, Peelaudadeniyehena, &c.	465 2 18	13ab	Kandegamaralagehena (stream reservation)	1 2 13
1i	Balayaya (reservation for path)	0 0 7	13ae	Wetiayahena (stream reservation)	0 1 11
1l	Peelaudadeniyahena (reservation for Gansabhawa road)	0 0 5	13ag	Hingunehena (stream reservation)	0 2 9
1ab	Watawelahena	2 0 15	13ah	Hingunehena	2 0 1
2	Gorakagahadeniya	0 3 29	13ak	Gangagawahena	19 0 36
13	Barandiyahena, Getapahalāhena	749 3 13	38	Paraigalamukalana, Kabaragalamukalana	463 1 11
13a	Katdiyawahena, Boraluwehena, &c.	298 3 37	49	Kottogodadeniya alias Panwila-deniya	0 3 35
13b	Nawelahena	2 0 20	50	Kottogodamukalana	112 2 10
13c	Do.	0 0 9	51	Watawelamukalana	41 2 14
13d	Ambagahatennehena	0 1 0	51a	Do.	3 3 24
13e	Pambehena	0 0 37	51b	Do.	3 3 24
13f	Ketawelatennehena, Demataketiyehena, &c.	15 3 38	51c	Do.	3 3 24
13k	Galamunehena, Radawelahena, &c.	68 1 15	51d	Do.	3 3 24
13l	Radawelahena, &c. (stream reservation)	6 2 26	52	Ambagahatennekumalana	88 1 2
13m	Panwilahena, &c. (stream reservation)	1 3 21	52a	Do.	53 3 29
13n	Kalugalahena (stream reservation)	2 1 7	53	Nawalettennekumalana	28 0 0
13x	Yahalahena, Gulanehena (stream reservation)	3 0 7	56	Kurulugalamukalana	9 1 32
			56a	Do.	170 2 32
					2,707 1 35

and bounded as follows: on the north by the village limit of Palawela, Barandiyahena declared to be the property of Elapatha Ellawala Kumarihamy under the Waste Lands Ordinances, Getapahalāhena declared to be the property of ditto under the Waste Lands Ordinances, the Kahawattedola, Watuhentennehena declared to be the property of Elapatha Ellawala Kumarihamy under the Waste Lands Ordinances, the village limit of Palawela, the Kahawattedola, Ambagahawattedeniye-hena declared to be the property of Rupahinge Mudalihamy and four others under the Waste Lands Ordinances, Dekandehena declared to be the property of ditto under the Waste Lands Ordinances, Kudagehena declared to be the property of ditto under the waste Lands Ordinances, Udahagedarawatta claimed by Minikange Menikhamy and others, Lindagawahenekebella claimed by Minikange Pohosathamy and others, Batalakanatta, Ketawelatennehena, and Dekandehena sold by the Crown, Ketawelatennehena declared to be the property of Brakmachari Mudiyanselage Kiri Bandara and two others under the Waste Lands Ordinances, Hatbambe-ellahena declared to be the property of ditto under the Waste Lands Ordinances, Ketawelatennehena declared to be the property of ditto under the Waste Lands Ordinances, Demataketiyehenyaya declared to be the property of ditto under the Waste Lands Ordinances, the Nilwaladola, Kalugalahena sold by the Crown, Demataketiyahena declared to be the property of Narahin Vidanelage Mohottihamy and four others under the Waste Lands Ordinances, Kirimetiwehena declared to be the property of ditto under the Waste Lands Ordinances, the Bulatgedola, the Heen-dola, Gamagokumbura claimed by Pelawattege Saun Hamy and others, Gulanehena alias Potukumburagawahena sold by the Crown, Kandegamaralagehena sold by the Crown, Walamullagahayata-aswedduma claimed by Damme Arachchilage Abaranhamy, the Nagahadola, Pitapelawatta claimed by Dissanayaka Mudiyanselage Dingi Mahatmaya, Kulappugewattehena sold by the Crown, Galkadelandehena sold by the Crown, Pimburadeniya alias Ganga-addaradeniya declared to be the property of Narahin Vidanelage Loku Mohottihamy and four others under the Waste Lands Ordinances, Kulappugewattehena belonging to the Crown (reservation for stream), the Niriella-ganga, Watawelahena declared to be the property of Albertulage Haramanis Fernando under the Waste Lands Ordinances, Urankchena declared to be the property of Tanapatige Ratranhamy and three others under the Waste Lands Ordinances, Kibulahitihena declared to be the property of ditto under the Waste Lands Ordinances, Kokinehena declared to be the property of ditto under the Waste Lands Ordinances, the Weboda-ela, Webodahena sold by the Crown, Webodapittaniya sold by the Crown, Ihalawebodakumbura claimed by Tanapatige Ratranhamy and others, Webodawatta claimed by Godawatte Appuhamy, Webodahena sold under the Waste Lands Ordinances to Pelawatte Ausadahamy, Hiriliyaddehena alias Bandarahena sold by the Crown, Kanawinnehena sold by the Crown, Hakawattugodahena belonging to Pelawattege Banduluhamy and another, Balayaya sold by the Crown, Hakawattugodahena belonging to Pelawattege Banduluhamy and another, Kotabewalahena claimed by Kalutantiriya, Badugelandewatta claimed by Albertulage Haramanis Fernando and others, Peelandadeniyahena declared to be the property of Albertulage Haramanis Fernando under the Waste Lands Ordinances, Tuttiripitiyahena, Peelandadeniya sold by the Crown, T. Ps. 66,555, 66,551, 66,550, 66,554, 157,948, 193,147, 170,158, the Niriella-ganga, the village limit of Damme; on the east by the village limit of Elapatha, the village limit of Gangulwitiya, the village limit of Bataendiriya, the village limit of Kekula, the village limit of Karawita; on the south by the village limit of Karawita, the boundary of the Kukulukorale; on the west by the boundary of the Kukulukorale, the village limit of Palawela.

NOTE.—The following lots lying within the above boundaries are excluded from this part of the order, and their aggregate acreage of 137 acres and 14 perches is not included in the acreage of 2,707 acres 1 rood and 35 perches given above:—

Lot.	Name of Land.	Extent, A. R. P.	Lot.	Name of Land.	Extent, A. R. P.
13j	Ganga-addarahena (P. P. 979/117, 117½)	2 3 38	48	Mahapanwila and Heenpanwila	17 1 34
13o	Yahalahena	2 0 37	53a	Nawalakenemukalana	30 3 27
13p	Wetiayahena	1 0 4	54	Elabodakandepahalawatta	1 1 10
37	Galahitkandewatta	7 0 0	55	Elabodakandehalawatta	2 1 25
39	Paraigalawatta	2 2 0	57	Kottogodamukalana (T. P. 77,488)	61 0 0
40	Paraigalāpahalawatta (T. P. 267,014)	1 1 20			
41	Gallenakandewatta	3 3 19			137 0 14



1, 1i, 17, 1ab, 2, 13, 13a, 13b, 13c, 13d, 13e, 13f, 13k, 13l, 13m, 13n, 13r, 13ab, 13ac, 13ag, 13ah, 13ak, 38, 49, 50, 51, 51a, 51b, 51c, 51d, 52, 52a, 53, 56, and 56a

- 1 Barandiyahena
- 2 Gela-pahala-hena
- 3 Kahawatta-dola
- 4 Wathentennehena
- 5 Kahawatta-dola
- 6 Ambagahawattadeniyehena
- 7 Dekandehena
- 8 Kudagehena
- 9 Udahagoderawatta
- 10 Lindagawahonekobella
- 11 Batalakanatta
- 12 Ketawelatennehena
- 13 Habbanbe-ollahena
- 14 Ketawelatennehena
- 15 Demataketiyehenyaya
- 16 Nilwala-dola
- 17 Kalugalahena

- 18 Kalugalahena
- 19 Demataketiyehena
- 20 Kirimetiwohena
- 21 Bulatge-dola
- 22 Heen-dola
- 23 Gamagekumbura
- 24 Gulalahena alias Potukumburagawahena
- 25 Gulalahena alias Potukumburagawahena
- 26 Kandegamaralagehena
- 27 Walamullagahayata-asweduma
- 28 Nagaha-dola
- 29 Pitapalawatta
- 30 Kulappugawattahena
- 31 Galkadelandehena

- 32 Pimburadeniya alias Ganga-addaradeniya
- 33 Kulappugawattahena (reservation for stream), Crown
- 34 Niriella-ganga
- 35 Watawelahena
- 36 Urankehena
- 37 Kitulahi-hena
- 38 Kokinehena
- 39 Weboda-ela
- 40 Webodahena
- 41 Webodapittaniya
- 42 Ihalswebodakumbura
- 43 Webodawatta
- 44 Webodahena
- 45 Hiriliyaddehena alias Bandarahena

- 46 Kanawinnhena
- 47 Hakawattugodahena
- 48 Balayaya
- 49 Kotabewalahena
- 50 Badugelandowatta
- 51 Peelaudadaniyahena
- 52 Tuttripitiyahena, Peelaudadaniyahena
- 53 T. P. 66,555
- 54 T. P. 66,551
- 55 T. P. 66,550
- 56 T. P. 66,554
- 57 T. P. 157,948
- 58 T. P. 183,147
- 59 T. P. 170,158
- 60 Niriella-ganga

Scale of 32 Chains to an Inch.

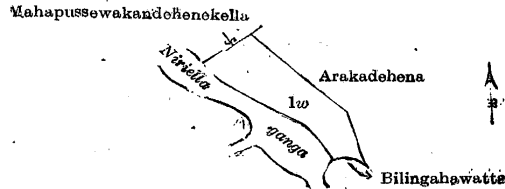
Surveyor-General's Office,  
Colombo, October 27, 1910.

A. H. G. DAWSON,  
for Surveyor-General.

II.—Preliminary plan 38. Field sheet: village plan L/24/18-26.  
 Situation: Niriella village in the Nawadun korale of the Ratnapura District.

Lot.	Name of Land.	Extent, A. R. P.
1w	Arakadehena	1 3 32

and bounded as follows: on the north and east by Arakadehena declared to be the property of Tanapatige Ratranhmy and three others under the Waste Lands Ordinances; on the south by Bilingahawatta claimed by Tanapatige Ratranhmy and others, the Niriella-ganga; on the west by Mahapussewakandehenekella sold under the Waste Lands Ordinances to Brakmachari Mudiyansele Punchi Banda.



Surveyor-General's Office,  
 Colombo, October 27, 1910.

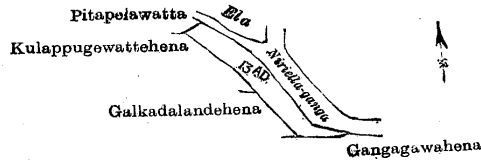
Scale of 8 Chains to an Inch.

A. H. G. DAWSON,  
 for Surveyor-General.

III.—Preliminary plan 38. Field sheet: village plan L/24/18-26.  
 Situation: Niriella village in the Nawadun korale of the Ratnapura District.

Lot.	Name of Land.	Extent, A. R. P.
13ad	Kulappugewattehena (reservation for stream)	0 3 33

and bounded as follows: on the north by Pitapelawatta claimed by Dissanayaka Mudiyansele Dingi Mahatmaya, an ela; on the east by the Niriella-ganga; on the south by Gangagawahena sold by the Crown; on the west by Galkadalandehena sold by the Crown, Kulappugewattehena sold by the Crown.



Surveyor-General's Office,  
 Colombo, October 27, 1910.

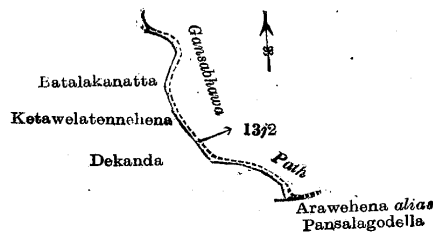
Scale of 8 Chains to an Inch.

A. H. G. DAWSON,  
 for Surveyor-General.

IV.—Preliminary plan 38. Field sheet: village plan L/24/18-26.  
 Situation: Niriella village in the Nawadun korale of the Ratnapura District.

Lot.	Name of Land.	Extent, A. R. P.
1372	Batalakanatta and Dekandehena (reservation for Gansabhawa path)	0 0 21

and bounded as follows: on the north and east by a Gansabhawa path; on the south by Arawehena alias Pansalagodella declared to be the property of Brakmachari Mudiyansele Kiri Bandara and two others under the Waste Lands Ordinances, Dekanda sold by the Crown; on the west by Ketawelatennehena, Batalakanatta sold by the Crown.



Surveyor-General's Office,  
 Colombo, October 27, 1910.

Scale of 8 Chains to an Inch.

A. H. G. DAWSON,  
 for Surveyor-General.

V.—Preliminary plan 38. Field sheet: village plan L/24/18-26.  
 Situation: Niriella village in the Nawadun korale of the Ratnapura District.

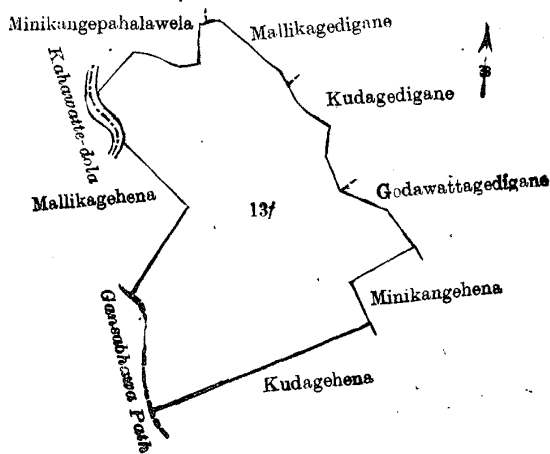
Lot.	Name of Land.	Extent, A. R. P.
13f	Mallikagehena and Minikagehena	13 1 33

and bounded as follows: on the north by Minikangepahalawela claimed by Minikange Pohosathamy and others, Mallikagedigana claimed by Albertulage Harmanis Fernando and others; on the east by Kudagedigana claimed by Rupahinge Mudalihamy and others, Godawattagedigana claimed by ditto and others, Minikagehena sold by the Crown; on the south

by Kudagehena declared to be the property of Rupahinge Mudalihamy and four others under the Waste Lands Ordinances ; on the west by a Gansabhawa path. Mallikagehena declared to be the property of Poloris Weerakoon Appuhamy under the Waste Lands Ordinances, the Kahawattedola.

November 22, 1910.

J. G. FRASER,  
Special Officer.



Scale of 8 Chains to an Inch.

Surveyor-Generals Office,  
Colombo, October 27, 1910.

A. H. DAWSON,  
for Surveyor-General.