



Ceylon Government Gazette

Published by Authority.

No. 6,431 — FRIDAY, MARCH 17, 1911.

PART I.—General: Minutes, Proclamations, Appointments,
and General Government Notifications.

PART III.—Provincial Administration.

PART IV.—Land Settlement.

PART V.—Mercantile, Marine, Municipal, Local, &c.

PART II.—Legal and Judicial.

Separate paging is given to each Part in order that it may be filed separately.

Part IV.—Land Settlement.

	PAGE	PAGE
Preliminary Notices	211	222
	Final Orders	

PRELIMINARY NOTICES.

Kurunegala Notice No. 4,017.

Notice under "The Waste Lands Ordinances of 1897, 1899, 1900, and 1903."

TAKE notice that unless within three months from March 17, 1911, the persons, if any, who claim any interest in the land hereinafter mentioned make claim in person or in writing to the said land or to some interest therein to J. M. Davies, Esq., Special Officer appointed under section 28 of "The Waste Lands Ordinances of 1897, 1899, 1900, and 1903," at his office at Fort, Colombo:

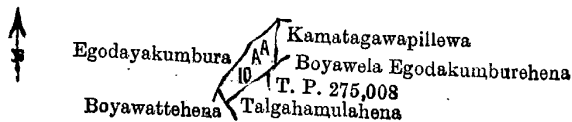
Such Special Officer, in pursuance of the powers vested in him by the said Ordinances, will declare by writing under his hand that the land, to which no claim has been made, is the property of the Crown.

J. M. DAVIES,
Special Officer.

Description of the Land referred to.

The land commonly called or known as Assedumapillewa, situated in the village of Hindagolla, in the Medaketiya korale of the Katugampola hatpattu of the Kurunegala District, in the North-Western Province, containing in extent 1 rood and 20 perches, and shown as lot 10aa in preliminary plan 404, and in the annexed diagram, and bounded as follows: on the north by Egodayakumbura claimed by Pitcha Tambi and others; on the east by Kamatagawapillewa sold by the Crown, Boyawela Egodakumburehena sold by the Crown (T. P. 275,008); on the south by Talgahamulahena sold by the Crown, Boyawattehena sold by the Crown; on the west by Egodayakumbura claimed by Pitcha Tambi and others.

Field sheet: village plan.



Surveyor-General's Office,
Colombo, February 16, 1911.

Scale of 8 Chains to an Inch:

Kurunegala S.O. 29-1911.

A. H. G. DAWSON,
for Surveyor-General.

Kurunegala Notice No. 4,018.

Notice under "The Waste Lands Ordinances of 1897, 1899, 1900, and 1903."

TAKE notice that unless within three months from March 17, 1911, the persons, if any, who claim any interest in the lands hereinafter mentioned or in any one or more of such lands make claim in person or in writing to the said lands or any of them or to some interest therein to J. M. Davies, Esq., Special Officer appointed under section 28 of "The Waste Lands Ordinances of 1897, 1899, 1900, and 1903," at his office at Fort, Colombo :

Such Special Officer, in pursuance of the powers vested in him by the said Ordinances, will declare by writing under his hand that the said lands or such of them, as to which no claim has been made, are the property of the Crown.

J. M. DAVIES,
Special Officer.

Description of the Lands referred to.

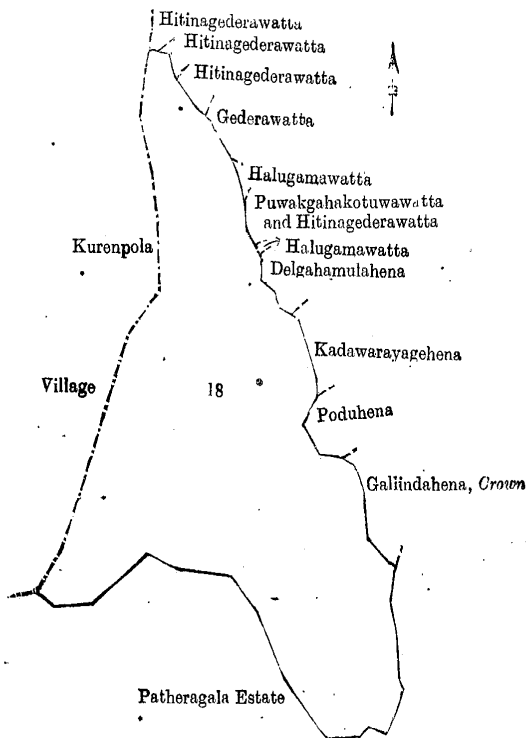
The following lots situated in the village of Halugama, in the Tiragandahaye korale of the Weudawili hatpattu of the Kurunegala District, in the North-Western Province, as described in the annexed diagrams :—

I.—Preliminary plan 1,464. Field sheet : village plan.

Situation : Halugama village in Tiragandahaye korale of Kurunegala District.

Lot.	Name of Land.	Extent, A. R. P.
18	Halugamakanda	25 1 29

and bounded as follows : on the north by Hitinagedarawatta claimed by Diwunugalge Ukkuwa, Hitinagedarawatta claimed by Diwunugalge Abadda and another, Hitinagedarawatta claimed by Diwunugalpedige Jane, Gedarawatta claimed by Diwunugalge Horatala ; on the east by Halugamawatta claimed by Diwunugalge Ukkuwa, Puwakgahakotuwawatta and Hitinagedarawatta claimed by Diwunugalge Ukkuwa and others, Halugamawatta claimed by Diwunugalge Ukkuwa, Delgahamulahena claimed by Diwunugalge Ukkuwa, Kadawarayagehena claimed by Diwunugalge Mohotha, Poduhena claimed by Diwunugalge Themotheus and D. Joseph, Gallindahena claimed by the Crown, Patheragala estate claimed by Cooper, Cooper, & Johnson ; on the south by Patheragala estate claimed by Cooper, Cooper, & Johnson ; on the west by the village limit of Kurenpola.



Surveyor-General's Office,
Colombo, January 9, 1911.

Scale of 8 Chains to an Inch.

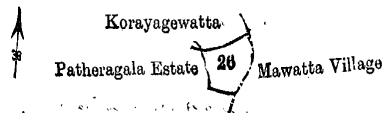
A. H. G. DAWSON,
for Surveyor-General.

II.—Preliminary plan 1,464. Field sheet : village plan.

Situation : Halugama village in Tiragandahaye korale of Kurunegala District.

Lot.	Name of Land.	Extent, A. R. P.
26	Hukiyanagalamukalana	0 2 4

and bounded as follows : on the north by Korayagewatta claimed by John Elandara ; on the east by the village limit of Mawatta ; on the south and west by Patheragala estate claimed by Cooper, Cooper, & Johnson.



Surveyor-General's Office,
Colombo, January 9, 1911.

Scale of 8 Chains to an Inch.

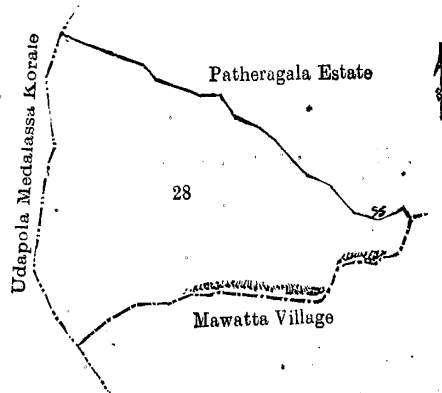
A. H. G. DAWSON,
for Surveyor-General.

III.—Preliminary plan 1,464. Field sheet : village plan.

Situation : Halugama village in Tiragandahaye korale of Kurunegala District.

Lot.	Name of Land.	Extent, A. R. P.
28	Moragahawalamukalana	12 2 27

and bounded as follows : on the north by Patheragala estate claimed by Cooper, Cooper, & Johnson ; on the east and south by the village limit of Mawatta ; on the west by the boundary of the Udapola Medalassa korale.



Surveyor-General's Office,
Colombo, January 9, 1911.

Scale of 8 Chains to an Inch.

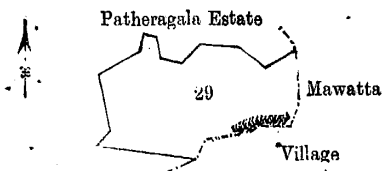
A. H. G. DAWSON,
for Surveyor-General.

IV.—Preliminary plan 1,464. Field sheet : village plan.

Situation : Halugama village in Tiragandahaye korale of Kurunegala District.

Lot.	Name of Land.	Extent, A. R. P.
29	Potukela	3 2 6

and bounded as follows : on the north by Patheragala estate claimed by Cooper, Cooper, & Johnson ; on the east by the village limit of Mawatta ; on the south by the village limit of Mawatta, Patheragala estate claimed by Cooper, Cooper, & Johnson ; on the west by Patheragala estate claimed by Cooper, Cooper, & Johnson.



Surveyor-General's Office,
Colombo, January 9, 1911.

Scale of 8 Chains to an Inch.

A. H. G. DAWSON,
for Surveyor-General.

Kurunegala S. O. 30—1911.

Kurunegala Notice No. 4,019.

Notice under "The Waste Lands Ordinances of 1897, 1899, 1900, and 1903."

TAKE notice that unless within three months from March 17, 1911, the persons, if any, who claim any interest in the lands hereinafter mentioned or in any one or more of such lands make claim in person or in writing to the said lands or any of them or to some interest therein to J. M. Davies, Esq., Special Officer appointed under section 28 of "The Waste Lands Ordinances of 1897, 1899, 1900, and 1903," at his office at Fort, Colombo :

Such Special Officer, in pursuance of the powers vested in him by the said Ordinances, will declare by writing under his hand that the said lands or such of them, as to which no claim has been made, are the property of the Crown.

J. M. DAVIES,
Special Officer.

Description of the Lands referred to.

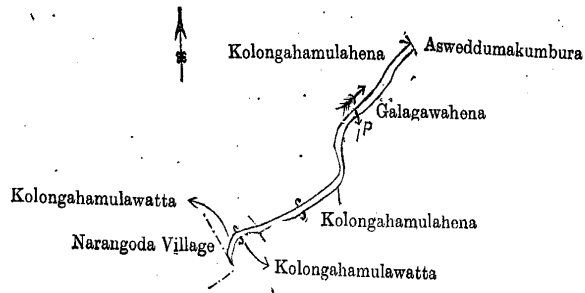
The following lots situated in the village of Etambe, in the Meda Pattu Korale East of the Katugampola hatpattu of the Kurunegala District, in the North-Western Province, as described in the annexed diagrams :—

I.—Preliminary plan 389. Field sheet : village plan.

Situation : Etambe village in Meda Pattu Korale East of Kurunegala District.

Lot.	Name of Land.	Extent, A. R. P.
1p	Ela (stream)	0 0 14

and bounded as follows : on the north by Asweddumakumbura claimed by Imiya Mudiyansele Appuhamy ; on the east by Galagawahena claimed by Imiya Mudiyansele Appuhamy and others ; on the south by Kolongahamulahena claimed by Imiya Mudiyansele Dingiri Banda, Kolongahamulawatta claimed by ditto, the village limit of Narangoda ; on the west by Kolongahamulawatta claimed by Imiya Mudiyansele Dingiri Banda, Kolongahamulahena claimed by ditto.



Surveyor-General's Office,
Colombo, February 15, 1911.

Scale of 4 Chains to an Inch.

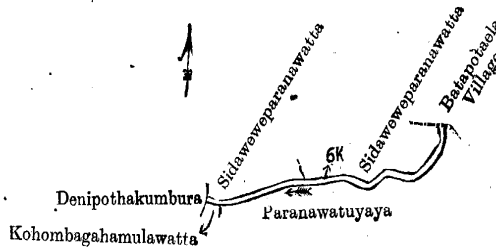
A. H. G. DAWSON,
for Surveyor-General.

II.—Preliminary plan 389. Field sheet : village plan.

Situation : Etambe village in Meda Pattu Korale East of Kurunegala District.

Lot.	Name of Land.	Extent, A. R. P.
6k	Ela (stream)	0 0 14

and bounded as follows : on the north by Sidaweweparanawatta claimed by Herat Mndiyanselage Kiri Banda and another the village limit of Batapota-ela ; on the east by Paranawatuyaya claimed by Herat Mudiyansele Kiri Banda and others ; on the south by Paranawatuyaya claimed by Herat Mudiyansele Kiri Banda and others, Kohombagahamulawatta claimed by Herat Mudiyansele Kiri Banda ; on the west by Denipotakumbura claimed by Herat Mudiyansele Dingiri Banda.



Surveyor-General's Office,
Colombo, February 15, 1911.

Scale of 4 Chains to an Inch.

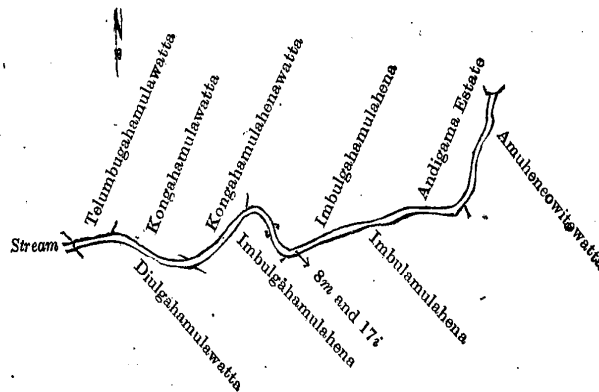
A. H. G. DAWSON,
for Surveyor-General.

III.—Preliminary plan 389. Field sheet : village plan.

Situation : Etambe village in Meda Pattu Korale East of Kurunegala District.

Lot.	Name of Land.	Extent, A. R. P.
8m	Ela (stream)	0 0 8
17i	Do.	0 0 22
		0 0 30

and bounded as follows : on the north by Telambugahamulawatta claimed by Herat Mudiyansele Dingiri Banda, Kongahamulawatta claimed by K. Carolis Appu and another, Kongahamulahanawatta claimed by ditto, Imbulgahamulahanawatta claimed by Herat Patirannehelage Appurula Appuhamy, Andigama estate claimed by Ceylon Tea Plantation Co. ; on the east by Amuhenaowitawatta claimed by Herat Mudiyansele Kiri Banda ; on the south by Imbulamulahanawatta claimed by B. M. Banda, Imbulgahamulahanawatta claimed by Herat Patirannehelage Appurula Appuhamy, Diulgahamulawatta claimed by I. Ukku Menika ; on the west by a stream.



Surveyor-General's Office,
Colombo, February 15, 1911.

Scale of 4 Chains to an Inch.

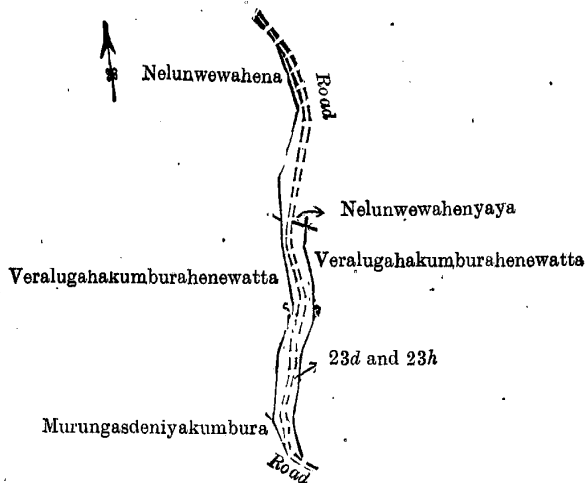
A. H. G. DAWSON,
for Surveyor-General.

IV.—Preliminary plan 389. Field sheet : village plan.

Situation : Etambe village in Meda Pattu Korale East of Kurunegala District.

Lot.	Name of Land.	Extent, A. R. P.
23d	Nelunwewahena (reservation for footpath)	0 0 17
23h	Veralugahakumburehenewatta (reservation for footpath)	0 0 33
		0 1 10

and bounded as follows : on the north by a road ; on the east by a road, Nelunwewahenyaya claimed by B. M. Mudalihany and another, Veralugahakumburehenewatta claimed by I. Ukku Menika ; on the south by a road, Murungasdeniyekumbura (private) ; on the west by Veralugahakumburehenewatta claimed by I. Ukku Menika, Nelunwewahena claimed by B. M. Mudalihany and another.



Surveyor-General's Office,
Colombo, February 15, 1911.

Scale of 4 Chains to an Inch.

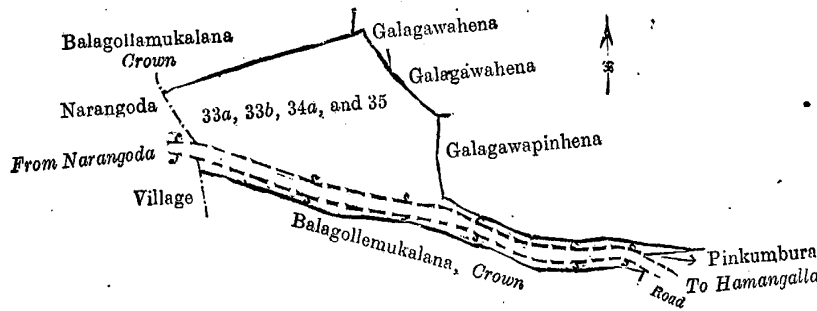
A. H. G. DAWSON,
for Surveyor General.

V.—Preliminary plan 389. Field sheet : village plan.

Situation : Etambe village in Meda Pattu Korale East of Kurunegala District.

Lot.	Name of Land.	Extent, A. R. P.
33a	Balagollemukalana (portion of burial ground)	0 0 39
33b	Galagawapinhena (reservation for road)	0 0 8
34a	Balagollemukalana (do.)	0 0 23
35	Balagollemukalana	1 0 29
		1 2 19

and bounded as follows : on the north by Balagollemukalana claimed by the Crown, Galagawahena claimed by I. Appuhamy and others, Galagawapinhena claimed by Wanamandawe Pansala ; on the east by Pinkumbura (private), the road from Hamangalla to Narangoda ; on the south by Balagollemukalana claimed by the Crown ; on the west by the village limit of Narangoda.



Surveyor-General's Office,
Colombo, February 15, 1911.

Scale of 4 Chains to an Inch.

A. H. G. DAWSON,
for Surveyor-General.

Kurunegala S. O. 31—1911.

Kurunegala Notice No. 4,020.

Notice under "The Waste Lands Ordinances of 1897, 1899, 1900, and 1903."

TAKE notice that unless within three months from March 17, 1911, the persons, if any, who claim any interest in the land hereinafter mentioned make claim in person or in writing to the said land or to some interest therein to J. M. Davies, Esq., Special Officer appointed under section 28 of "The Waste Lands Ordinances of 1897, 1899, 1900, and 1903," at his office at Fort, Colombo :

Such Special Officer, in pursuance of the powers vested in him by the said Ordinances, will declare by writing under his hand that the land, to which no claim has been made, is the property of the Crown.

J. M. DAVIES,
Special Officer.

Description of the Land referred to.

The land commonly called or known as Duliyaddaoye-obawala, situated in the village of Hunuwila, in the Meda Pattu Korale West of the Katugampola hatpattu of the Kurunegala District, in the North-Western Province, containing in extent 3 roods and 30 perches, shown as lot 3 in preliminary plan 307, and in the annexed diagram, and bounded as follows: on the north by the Raddalana-oya; on the east by Kahatagaswela claimed by Jayasimhe Pātirannehelage Kaluhamy; on the south by Ganwasamakumbura claimed by ditto; Gilmeheha claimed by Rampati Dewage Pūcha; on the west by Gilmeheha claimed by Rampati Dewage Pūcha.

Field sheet: village plan.



Surveyor-General's Office,
Colombo, February 22, 1911.

Scale of 8 Chains to an Inch.

A. H. G. DAWSON,
for Surveyor-General.

Kurunegala S. O. 32—1911.

Kurunegala Notice No. 4,021.

Notice under "The Waste Lands Ordinances of 1897, 1899, 1900, and 1903."

TAKE notice that unless within three months from March 17, 1911, the persons, if any, who claim any interest in the lands hereinafter mentioned or in any one or more of such lands make claim in person or in writing to the said lands or any of them or to some interest therein to J. M. Davies, Esq., Special Officer appointed under section 28 of "The Waste Lands Ordinances of 1897, 1899, 1900, and 1903," at his office at Fort, Colombo:

Such Special Officer, in pursuance of the powers vested in him by the said Ordinances, will declare by writing under his hand that the said lands or such of them, as to which no claim has been made, are the property of the Crown.

J. M. DAVIES,
Special Officer.

Description of the Lands referred to.

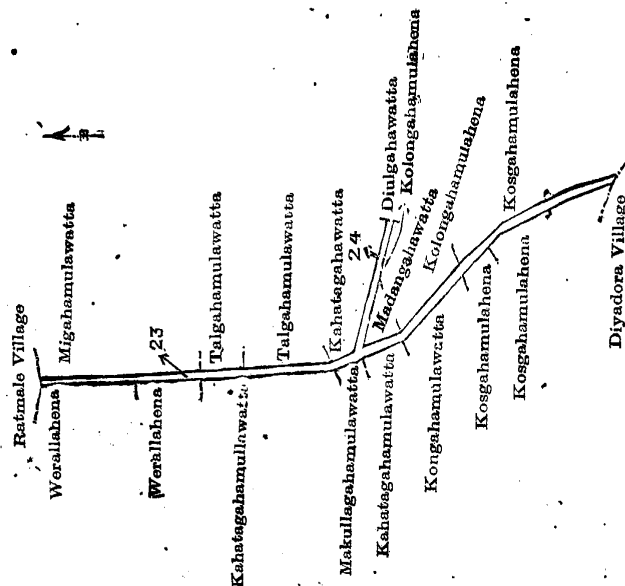
The following lots situated in the village of Ihala Inguruwatta, in the Mayurawati korale of the Dambadeni hatpattu of the Kurunegala District, in the North-Western Province, as described in the annexed diagram:—

Preliminary plan 929. Field sheet: village plan.

Situation: Ihala Inguruwatta village in Mayurawati korale of Kurunegala District.

Lot.	Name of Land.	Extent, A. R. P.
23	Road	1 0 10
24	Do.	0 0 23
		1 0 33

and bounded as follows: on the north by the village limit of Ratmale; on the east by Migahamulawatta claimed by H. Hendrick Perera, Talgahamulawatta claimed by R. Biya, Talgahamulawatta claimed by M. Bilinda, Kahatagahawatta claimed by M. Bandiya and others, Diulgahawatta claimed by J. M. Abeysekera, Madangahawatta claimed by M. Balaya, Kogahamulahena claimed by S. H. Abeysekera and others; on the south by the village limit of Diyadora; on the west by Kogahamulahena claimed by S. H. Abeysekera and others, Kogahamulawatta claimed by S. M. Abeysekera, Kongahamulawatta claimed by Mutunayaka, P. D. Jambuwa and others, Kahatagahamulawatta claimed by M. Sethuwa, Makullagahamulawatta claimed by M. Jambuwa and others, Kahatagahamulawatta claimed by M. Horatala, Werallahena claimed by H. Hendrick Perera.



Surveyor-General's Office,
Colombo, February 17, 1911.

Scale of 8 Chains to an Inch.

A. H. G. DAWSON,
for Surveyor-General.

Kurunegala S. O. 33—1911.

Kurunegala Notice No 4,022.

Notice under "The Waste Lands Ordinances of 1897, 1899, 1900, and 1903."

TAKE notice that unless within three months from March 17, 1911, the persons, if any, who claim any interest in the lands hereinafter mentioned or in any one or more of such lands make claim in person or in writing to the said lands or any of them or to some interest therein to J. M. Davies, Esq., Special Officer appointed under section 28 of "The Waste Lands Ordinances of 1897, 1899, 1900, and 1903," at his office at Fort, Colombo :

Such Special Officer, in pursuance of the powers vested in him by the said Ordinances, will declare by writing under his hand that the said lands or such of them, as to which no claim has been made, are the property of the Crown.

J. M. DAVIES,
Special Officer.

Description of the Lands referred to.

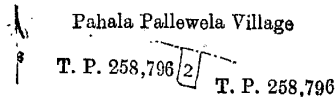
The following lots situated in the village of Katuwattewela, in the Mayurawati korale of the Dambadeni hatpattu of the Kurunegala District, in the North-Western Province, as described in the annexed diagrams :—

I.—Preliminary plan 944. Field sheet : village plan.

Situation : Kattuwattewela village in Mayurawati korale of Kurunegala District.

Lot.	Name of Land.	Extent, A. R. P.
2	Paragahamulahena (old cemetery) ..	0 0 19

and bounded as follows : on the north by the village limit of Pahala Pallewela ; on the east, south, and west by T. P. 258,796.



Surveyor-General's Office,
Colombo, February 21, 1911.

Scale of 8 Chains to an Inch.

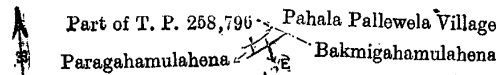
A. H. G. DAWSON,
for Surveyor-General.

II.—Preliminary plan 944. Field sheet : village plan.

Situation : Kattuwattewela village in Mayurawati korale of Kurunegala District.

Lot.	Name of Land.	Extent, A. R. P.
2e	Minipittaniya (cemetery) ..	0 0 6

and bounded as follows : on the north by a part of T. P. 258,796 ; on the east by the village limit of Pahala Pallewela ; on the south by Bakmigahamulahena claimed by Liyana Pedi Durayalage Tikka and others ; on the west by Paragahamulahena claimed by Randunu Pedi Durayalage Sitta.



Surveyor-General's Office,
Colombo, February 21, 1911.

Scale of 8 Chains to an Inch.

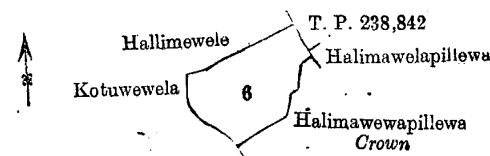
A. H. G. DAWSON,
for Surveyor-General.

III.—Preliminary plan 944. Field sheet : village plan.

Situation : Katuwattewela village in Mayurawati korale of Kurunegala District.

Lot.	Name of Land.	Extent, A. R. P.
6	Halimawelawewa ..	1 2 25

and bounded as follows : on the north by Hallimewela claimed by Liyana Pedi Durayalage Tikka and others ; on the east by T. P. 238,842, Halimawelapillewa (private), Halimawewapillewa claimed by the Crown ; on the south by Halimawewapillewa claimed by the Crown, Katuwewela claimed by Horatala Pedi Durayalage Hapu and others ; on the west by Katuwewela claimed by Horatala Pedi Durayalage Hapu and others.



Surveyor-General's Office,
Colombo, February 21, 1911.

Scale of 8 Chains to an Inch.

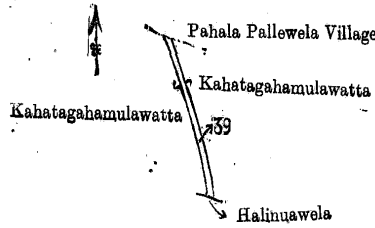
A. H. G. DAWSON,
for Surveyor-General.

IV.—Preliminary plan 944. Field sheet : village plan.

Situation : Kattuwattewela village in Mayurawati korale of Kurunegala District.

Lot.	Name of Land.	Extent, A. R. P.
39	Road ..	0 0 31

and bounded as follows : on the north by the village limit of Pahala Pallewela ; on the east by Kahatagahamulawatta claimed by Basnayaka Mudiyansege Appuhamy ; on the south by Halinnuawela claimed by H. Baiya, Velduraya ; on the west by Kahatagahamulawatta claimed by Basnayaka Mudiyansege Appuhamy.



Surveyor-General's Office,
Colombo, February 21, 1911.

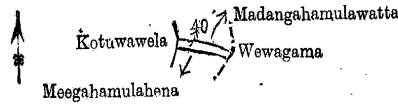
Scale of 8 Chains to an Inch.

A. H. G. DAWSON,
for Surveyor-General.

V.—Preliminary plan 944. Field sheet : village plan.
Situation : Kattuwattewela village in Mayurawati korale of Kurunegala District.

Lot.	Name of Land.	Extent, A. R. P.
40	Road	0 0 20.

and bounded as follows : on the north by Madangahamulawatta claimed by Velauthan Guardian Punchandan ; on the east by the village limit of Wewagama ; on the south by Meegahamulahena claimed by Horatala Pedi Durayalage Bandiya ; on the west by Kotuwawela claimed by Horatala Pedi Durayalage Bandiya.



Surveyor-General's Office,
Colombo, February 21, 1911.

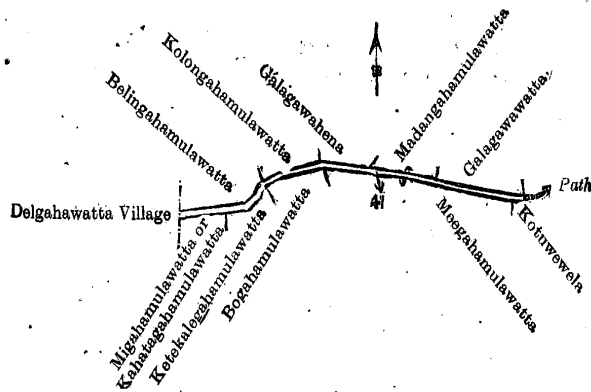
Scale of 8 Chains to an Inch.

A. H. G. DAWSON,
for Surveyor-General.

VI.—Preliminary plan 944. Field sheet : village plan.
Situation : Kattuwattewela village in Mayurawati korale of Kurunegala District.

Lot.	Name of Land.	Extent, A. R. P.
41	Road	0 1 30

and bounded as follows : on the north by Bilingahamulawatta claimed by Horatala Pedi Durayalage Puchi, Kolangahamulawatta claimed by Horatala Pedi Durayalage Ukkuwa, Galagawahena claimed by Horatala Pedi Durayalage Samodiri, Madangahamulawatta claimed by Horatala Pedi Durayalage Sitti, Galagawawatta claimed by Horatala Pedi Durayalage Samodiri ; on the east by a path ; on the south by Kotuwawela claimed by H. Bandiya, Meegahamulawatta claimed by Horatala Bilinda, Bogahamulawatta claimed by Horatala Pedi Durayalage Allis, Ketakelegahamulawatta claimed by Horatala Pedi Durayalage Menika, Migahamulawatta or Kahatagahamulawatta claimed by Horatala Pedi Durayalage Bandiya ; on the west by the village limit of Delgahawatta.



Surveyor-General's Office,
Colombo, February 21, 1911.

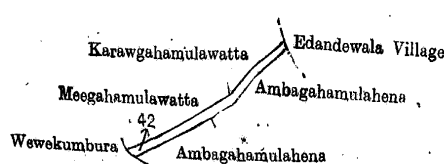
Scale of 8 Chains to an Inch.

A. H. G. DAWSON,
for Surveyor-General.

VII.—Preliminary plan 944. Field sheet : village plan.
Situation : Kattuwattewela village in Mayurawati korale of Kurunegala District.

Lot.	Name of Land.	Extent, A. R. P.
42	Road	0 1 18

and bounded as follows : on the north by Meegahamulawatta claimed by Isma Lebbelage Mohamadu Lebbe, Karawgahamulawatta claimed by Ena Uduma Marikar and another ; on the east by the village limit of Edandewela ; on the south by Ambagahamulahena claimed by Isma Lebbelage Una Chuna and others, Wewekumbura claimed by Ummachchi Umma ; on the west by Migahamulawatta claimed by Isma Lebbelage Mahamadu Lebbe.



Surveyor-General's Office,
Colombo, February 21, 1911.

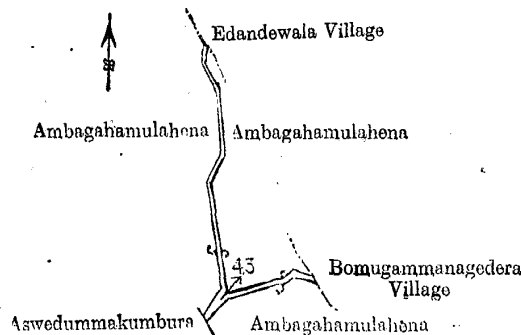
Scale of 8 Chains to an Inch.

A. H. G. DAWSON,
for Surveyor-General.

VIII.—Preliminary plan 944. Field sheet : village plan.
 Situation : Kattu wattewela village in Mayurawati korale of Kurunegala District.

Lot.	Name of Land.	Extent, A. R. P.
43	Road	0 1 22

and bounded as follows : on the north by the village limit of Edandewela ; on the east by Ambagahamulahena claimed by Isma Lebbelage Una Chuna and others, the village limit of Bomugammanagedara ; on the south by Ambagahamulahena claimed by Isma Lebbelage Chuna and others, Aswedumakumbura claimed by Bammana Isma Lebbe and others ; on the west by Ambagahamulahena claimed by Isma Lebbelage Una Chuna and others.



Surveyor-General's Office,
 Colombo, February 21, 1911.

Scale of 8 Chains to an Inch.

Kurunegala S. O. 34—1911.

A. H. G. DAWSON,
 for Surveyor-General.

Kurunegala Notice No. 4,023.

Notice under "The Waste Lands Ordinances of 1897, 1899, 1900, and 1903."

TAKE notice that unless within three months from March 17, 1911, the persons, if any, who claim any interest in the land hereinafter mentioned make claim in person or in writing to the said land or to some interest therein to J. M. Davies, Esq., Special Officer appointed under section 28 of "The Waste Lands Ordinances of 1897, 1899, 1900, and 1903," at his office at Fort, Colombo :

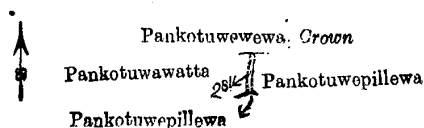
Such Special Officer, in pursuance of the powers vested in him by the said Ordinances, will declare by writing under his hand that the land, to which no claim has been made, is the property of the Crown.

J. M. DAVIES,
 Special Officer.

Description of the Land referred to.

The land commonly called or known as path, situate in the village of Ihala Medagoda, in the Udukaha Korale West of the Dambadeni hatpattu, of the Kurunegala District, in the North-Western Province, containing in extent 2 perches, shown as lot 2s1 in preliminary plan 220, and in the annexed diagram, and bounded as follows : on the north by Pankotu wewewa declared to be Crown property under the Waste Lands Ordinances ; on the east and south by Pankotuwepillewa sold by the Crown ; on the west by Pankotuwewatta sold by the Crown.

Field sheet I/18/3—11.



Surveyor-General's Office,
 Colombo, February 23, 1911.

Scale of 8 Chains to an Inch.

Kurunegala S. O. 35—1911.

A. H. G. DAWSON,
 for Surveyor-General.

Kandy Notice No. 4,024.

Notice under "The Waste Lands Ordinances of 1897, 1899, 1900, and 1903."

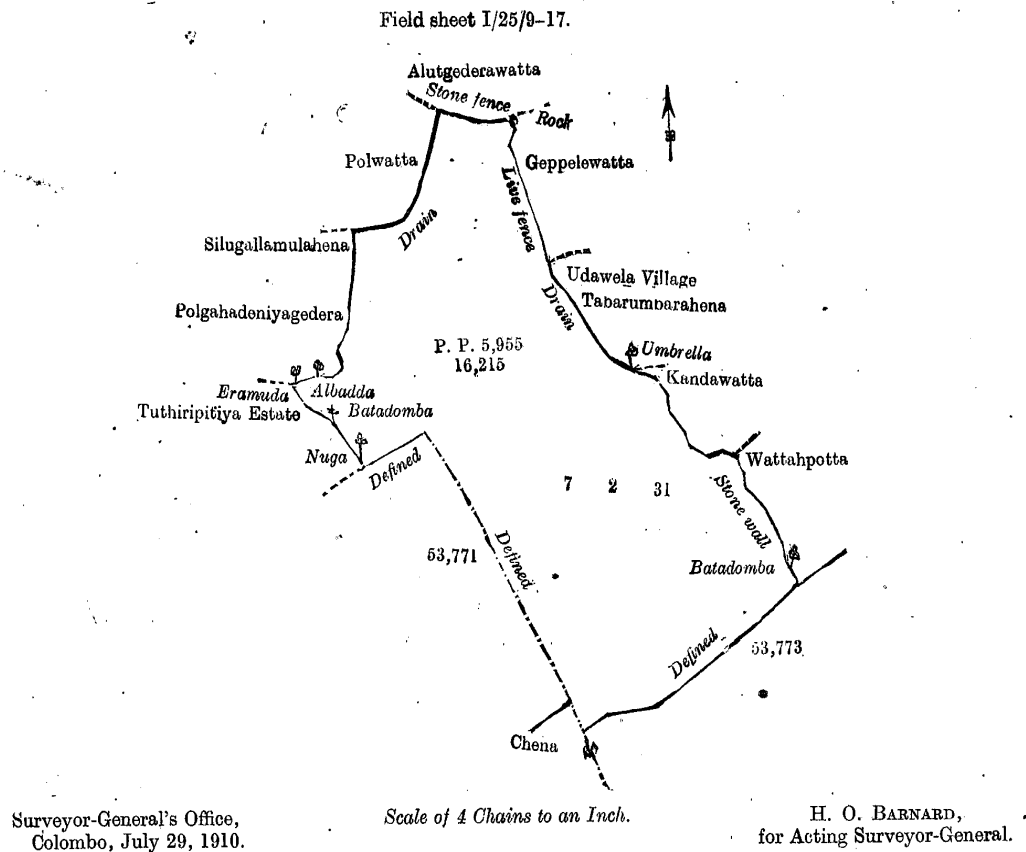
TAKE notice that unless within three months from March 24, 1911, the persons, if any, who claim any interest in the land hereinafter mentioned appear before the Government Agent of the Central Province and make claim to the said land or to some interest therein :

Such Government Agent, in pursuance of the powers in him vested by "The Waste Lands Ordinances of 1897, 1899, 1900, and 1903," will declare by writing under his hand that the said land, to which no claim has been made, is the property of the Crown.

L. W. BOOTH,
 Government Agent.

Land referred to.

The land commonly called or known as Maviyangodahona, situated in the village Udawela, in the Medapalata korale of the Yatinuwara division, of the Kandy District of the Central Province, containing in extent 7 acres 2 roods and 31 perches, shown as lot 16,215 in preliminary plan 5,955, and in the annexed diagram ; and bounded as follows : on the north by a stone fence and land called Alutgederawatta claimed by Kaluwa ; on the east by Geppelawatta claimed by Menika, Tabarumarahena claimed by Dingiriya and others, Kandawatta claimed by Baba, Wattahpotta claimed by Hundunpuragedera Undea and Saythua ; on the south by land described in title plan 53,773 ; and on the west by chena claimed by Panividakaraya, land described in title plan 53,771, Tuttaripitiya estate claimed by Mr. Cruikshank, Silugalahena claimed by Polgahadeniyagedera Dingira and others, and Polwatta claimed by Lapaya.



Puttalam Notice No. 4,025.

Notice under "The Waste Lands Ordinances of 1897, 1899, 1900, and 1903."

TAKE notice that unless within three months from March 24, 1911, the persons, if any, who claim any interest in the lands hereinafter mentioned or in any one or more of such lands appear before the Assistant Government Agent of Puttalam and make claim to the said lands or any of them or to some interest therein:

Such Assistant Government Agent, in pursuance of the powers in him vested by "The Waste Lands Ordinances of 1897, 1899, 1900, and 1903," will declare by writing under his hand that the said lands or such of them, to which no claim has been made, are the property of the Crown.

Puttalam Kachcheri,
January 6, 1911.

E. B. ALEXANDER,
Assistant Government Agent.

Lands referred to.

The following lots situated at the village Madurankuli, of Puttalam pattu of the District of Puttalam, in North-Western Province, as described in the annexed certified tracing:—

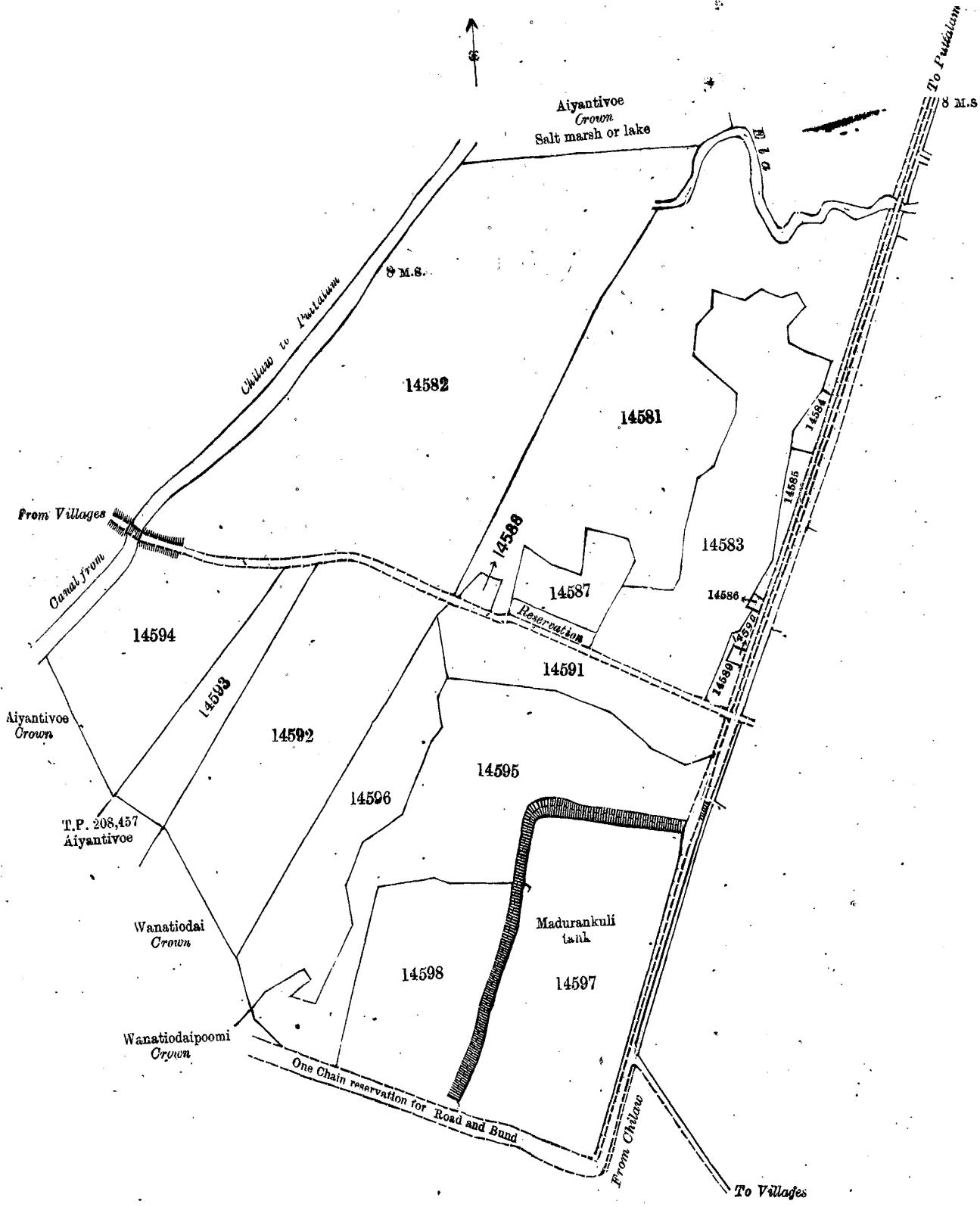
Preliminary plan 3,251.

Situation: Madurankuli village in Puttalam pattu of the Puttalam District.

Lot.	Name of Land.	Extent, A. R. P.	Lot.	Name of Land.	Extent, A. R. P.
14581	Madurankulikadu	.. 26 0 24	14591	Wanatiodaikadu (Vembu)	.. 5 3 16
14582	Aiyantivu	.. 38 3 37	14592	Wanatiodai	.. 17 2 10
14583	Madurankulipoomi	.. 13 0 6	14593	Wanatiodaivembu	.. 4 1 0
14584	Do.	.. 0 2 5	14594	Aiyantivu	.. 10 0 20
14585	Madurankulikadu	.. 0 3 12	14595	Wanatiodaipoomi	.. 16 3 20
14586	Do.	.. 0 0 14	14596	Wanatiodaikadu	.. 9 0 16
14587	Madurankulipoomi	.. 2 3 12	14597	Madurankulikulam	.. 17 1 28
14588	Madurankuli resthouse	.. 0 1 14	14598	Wanatiodaikadu	.. 9 3 10
14589	Madurankulikadu	.. 0 2 20			
14590	Do.	.. 0 0 22			174 2 6

and bounded as follows: on the north by Aiyantivu, Crown salt marsh or lake, and Madurankuli, Crown jungle; on the south by Aiyantivu, claimed by the villagers, said to be Crown, T. P. 208,457, Wanatiodai, claimed by the villagers, said to be Crown, Wanatiodaipoomi, claimed by villagers, said to be Crown, reservation of road and bund; on the east by high road leading from Chilaw to Puttalam; and on the west by canal from Chilaw to Puttalam.

[For Diagram see page 221.]



Surveyor-General's Office.
Colombo, November 14, 1906.

Scale of 8 Chains to an Inch.

R. S. TEMPLETON,
for Surveyor-General.

Puttalam Notice No. 4,026.

Notice under "The Waste Lands Ordinances of 1897, 1899, 1900, and 1903."

TAKE notice that unless within three months from March 24, 1911, the persons, if any, who claim any interest in the lands hereinafter mentioned or in any one or more of such lands appear before the Assistant Government Agent of Chilaw and Puttalam Districts at the Puttalam Kachechi, and make claim to the said lands or any of them or to some interest therein:

Such Assistant Government Agent, in pursuance of the powers in him vested by Ordinance No. 1 of 1897, will declare by writing under his hand that the said lands or such of them, as to which no claim has been made, are the property of the Crown.

E. B. ALEXANDER,
Assistant Government Agent.

Lands referred to.

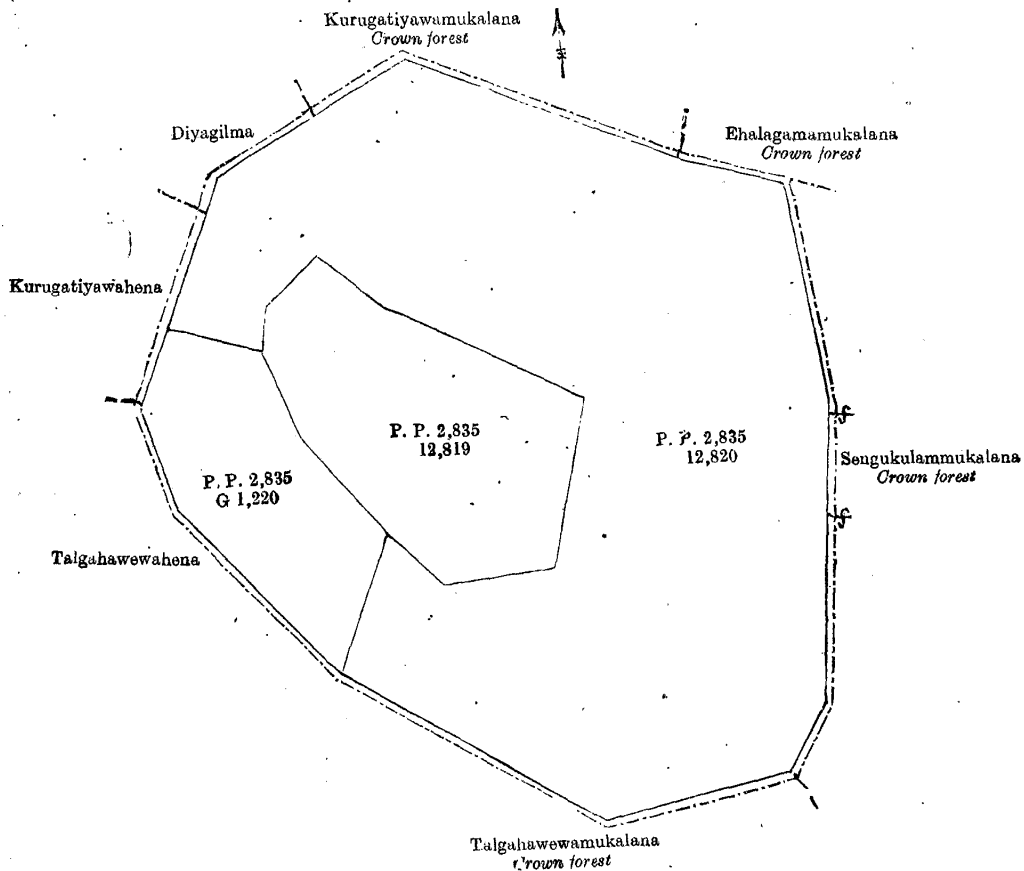
The following lands situated in the village of Korakahawewa, in Kirimetiya pattuwa of Demala hatpattu, in the District of Puttalam, in the North-Western Province, as described in the annexed certified tracing:—

Preliminary plan 2,335.

Situation: Korakahawewa village n Kirimetiya pattuwa of Demala hatpattuwa of Puttalam District.

	Name of Land.	Extent, A. R. P.
12819	Palukorakahawewa <i>alias</i> Palugama field	14 2 36
12820	Palukorakahawewa <i>alias</i> Palugamakele	66 0 0
G 1220	Palukorakahawewa <i>alias</i> Palugamahena	9 2 38
		90 1 34

and bounded as follows: on the north by Diyagilma, Kurugatiyawamukalana Crown forest, and Ehalagamamukalana Crown forest; on the east by Sangukulammukalana Crown forest; on the south by Talgahawewamukalana Crown forest and Talgahawewahena; and on the west by Talgahawewahena, Kurugatiyawahena, and Diyagilma.



Surveyor-General's Office,
Colombo, December 14, 1910.

Scale of 8 Chains to an Inch.

A. J. WICKWAR,
for Surveyor-General.

FINAL ORDERS.

Hambantota S. O. No. 482.

Order under Section 2 of "The Waste Lands Ordinances of 1897, 1899, 1900, and 1903,"
declaring Land to be Crown Property.

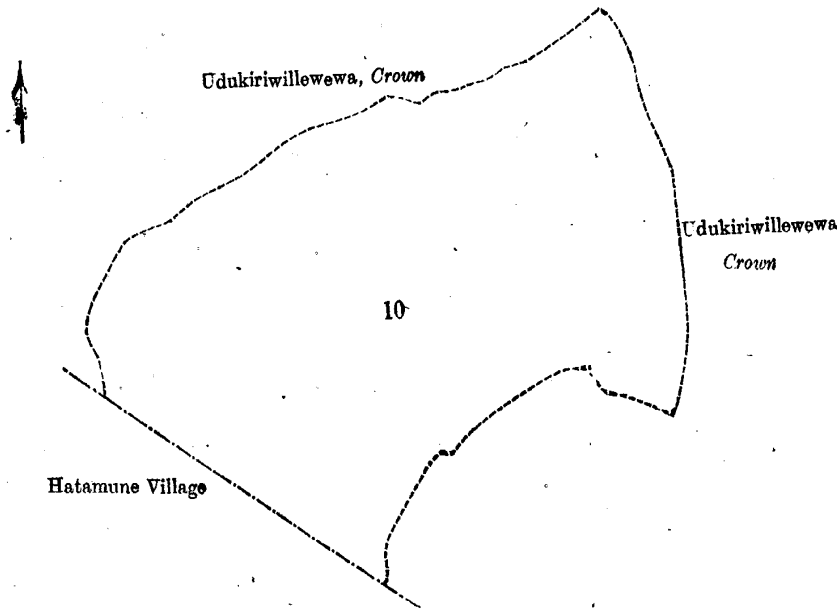
In the matter of the land commonly called or known as part of Udukirowille tank, situate in the village of Medagama, in the West Giruwa pattu of the Hambantota District, in the Southern Province, and of "The Waste Lands Ordinances of 1897, 1899, 1900, and 1903."

THE notice required by section 1 of "The Waste Lands Ordinances of 1897, 1899, 1900, and 1903," having been duly published in manner prescribed by that section in respect of the above-named land (*vide* Notice No. 3,869), and no claim having been made to the said land or to any interest therein within the period of three months from the date specified in the said notice, I, Frederick Lewis, Special Officer appointed under section 28 of the said Ordinances, under and by virtue of the powers vested in me in that behalf by section 2 of the said Ordinances, do hereby on January 20, 1911, order and declare that the said land, as more fully described herein below, situate in the village of Medagama, in the West Giruwa pattu of the Hambantota District, in the Southern Province, and shown as lot 10 in preliminary plan 233 and in the annexed diagram, and containing in extent 38 acres 3 roods and 29 perches, is the property of the Crown.

Description of the Land referred to

The land commonly called or known as part of Udukiriwille tank, situated in the village of Medagama, in the West Giruwa pattu of the Hambantota District, in the Southern Province, containing in extent 38 acres 3 roods and 29 perches, shown as lot 10 in preliminary plan 233, and in the annexed diagram, and bounded as follows: on the north and east by Udukiriwillewewa declared to be Crown property under the Waste Lands Ordinances; on the south by Udukiriwillewewa declared to be Crown property under the Waste Lands Ordinances, the village limit of Hatamune; on the west by Udukiriwillewewa declared to be Crown property under the Waste Lands Ordinances.

January 20, 1911.

FREDERICK LEWIS,
Special Officer.Surveyor-General's Office,
Colombo, August 25, 1910.

Scale of 8 Chains to an Inch.

J. B. M. RIDOUT,
for Acting Surveyor-General.**Hambantota S. O. No. 483.****Order under Section 2 of "The Waste Lands Ordinances of 1897, 1899, 1900, and 1903,"
declaring Land to be Crown Property.**

In the matter of the land commonly called or known as Rekawewella (seabeach), situate in the village of Medilla, in the West Giruwa pattu of the Hambantota District, in the Southern Province, and of "The Waste Lands Ordinances of 1897, 1899, 1900, and 1903."

THE notice required by section 1 of "The Waste Lands Ordinances of 1897, 1899, 1900, and 1903," having been duly published in manner prescribed by that section in respect of the above-named land (*vide* Notice No. 3,906), and no claim having been made to the said land or to any interest therein within the period of three months from the date specified in the said notice, I, Malcolm Stevenson, Special Officer appointed under section 28 of the said Ordinances, under and by virtue of the powers vested in me in that behalf by section 2 of the said Ordinances, do hereby on February 8, 1911, order and declare that the said land, as more fully described herein below, situate in the village of Medilla, in the West Giruwa pattu of the Hambantota District, in the Southern Province, and shown as lot 79 in preliminary plan 315 and in the annexed diagram, and containing in extent 10 acres 2 roods 32 perches, is the property of the Crown.

Description of the Land referred to.

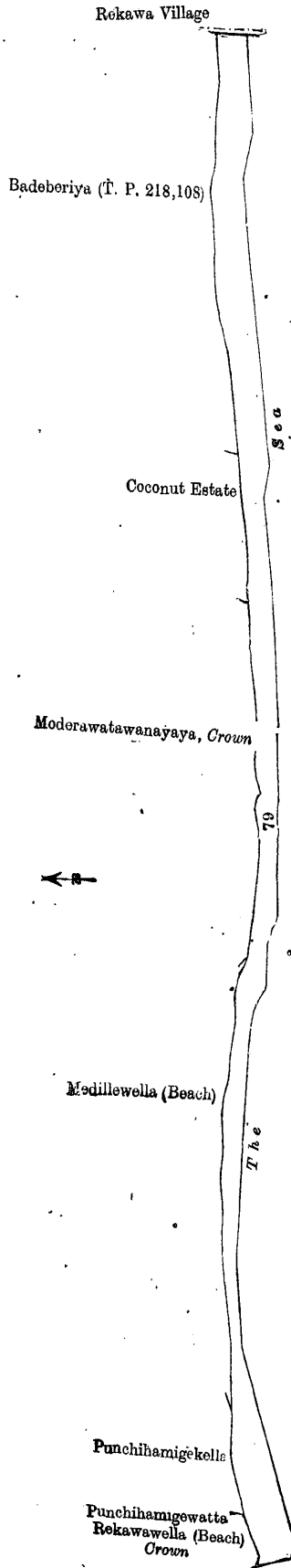
The land commonly called or known as Rekawewella (seabeach), situated in the village of Medilla, in the West Giruwa pattu of the Hambantota District, in the Southern Province, containing in extent 10 acres 2 roods and 32 perches, shown as lot 79 in preliminary plan 315, and in the annexed diagram, and bounded as follows: on the north by Rekawewella (beach) belonging to the Crown, Punchihamigewatta claimed by Don Dines Wiraratne and others, Punchihamigekella claimed by Don Juwanis Wiraratne and others, Medillewella (beach) belonging to the Crown, Modarawatawanayaya belonging to the Crown, coconut estate sold by the Crown to Doctor Ryhart, Badeheriya (218,108); on the east by the village limit of Rekawa; on the south and west by the sea.

February 8, 1911.

M. STEVENSON,
Special Officer.

[For Diagram see page 224.]

Field sheet: village plan P/21/5-13.



Surveyor-General's Office,
Colombo, September 26, 1910.

Scale of 8 Chains to an Inch.

J. B. M. RIDOUT,
for Acting Surveyor-General.

Hambantota S. O. No. 484.**Order under Section 4, Sub-section (1), of "The Waste Lands Ordinances of 1897, 1899, 1900, and 1903,"
declaring Land to be Crown Property.**

In the matter of the land commonly called or known as Bogahadeniya, situate in the village of Daramitiara, in the West Giruwa pattu of the Hambantota District, in the Southern Province, and of "The Waste Lands Ordinances of 1897, 1899, 1900, and 1903."

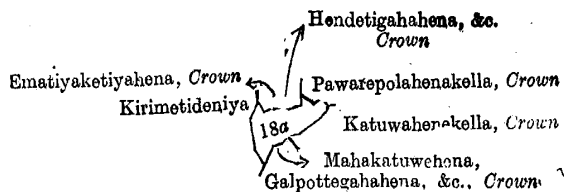
WHEREAS in pursuance of section 1 of the said Ordinances it was duly notified on September 23, 1910, that if no claim to the land commonly called or known as Bogahadeniya, situate in the village of Daramitiara, in the West Giruwa pattu of the Hambantota District, in the Southern Province, containing in extent 1 rood and 37 perches, and shown as lot 18a in preliminary plan 201 and in the annexed diagram, was made to John Murray Davies, Special Officer appointed under section 28 of the said Ordinances, within the period of three months from the date specified in such notice, such and would be deemed the property of the Crown, and dealt with on account of the Crown (*vide* Notice No. 3,870):

And whereas Malawige Kalu Appu of Daramitiara made claim thereto, and whereas the said claimant has withdrawn his claim to the said land, I, John Murray Davies, Special Officer appointed under section 28 of the said Ordinances, under and by virtue of the powers vested in me in that behalf by section 4 of the said Ordinances, do hereby on February 2, 1911, order and declare under section 4, sub-section (1), of the said Ordinances, that the said land, as more fully described herein below, is the property of the Crown.

Description of the Land referred to.

The land commonly called or known as Bogahadeniya, situated in the village of Daramitiara, in the West Giruwa pattu of the Hambantota District, in the Southern Province, containing in extent 1 rood and 37 perches, shown as lot 18a in preliminary plan 201, and in the annexed diagram, and bounded as follows: on the north by Ematiyaketiya, Hendetigahahena, &c., declared to be Crown property under the Waste Lands Ordinances, Pawarepolahenakella declared to be Crown property under the Waste Lands Ordinances; on the east by Katuwahenakella declared to be Crown property under the Waste Lands Ordinances; on the south by Mahakatuwehena, Galpottegahahena, &c., declared to be Crown property under the Waste Lands Ordinances; on the west by Kirimetideniya claimed by Malawi Patiranage Don Samie, Police Officer.

February 2, 1911.

J. M. DAVIES,
Special Officer.Surveyor-General's Office,
Colombo, August 29, 1910.

Scale of 8 Chains to an Inch.

J. B. M. RIDOUT,
for Surveyor-General.**Hambantota S. O. No. 485.****Order under Section 2 of "The Waste Lands Ordinances of 1897, 1899, 1900, and 1903,"
declaring Lands to be Crown Property.**

In the matter of the lands commonly called or known as Deniyagawahena, Siyambalagahakoratuwa, Aliyamalawekadehena, Mailagahawatta, &c., Polgahawattehena, &c., situate in the village of Netalaporuwa, in the West Giruwa pattu of the Hambantota District, in the Southern Province, and of "The Waste Lands Ordinances of 1897, 1899, 1900, and 1903."

THE notice required by section 1 of "The Waste Lands Ordinances of 1897, 1899, 1900, and 1903," having been duly published in manner prescribed by that section in respect of the above-named lands (*vide* Notice No. 3,717), and no claim having been made to the said lands or to any interest therein within the period of three months from the date specified in the said notice, I, Frederick Lewis, Special Officer appointed under section 28 of the said Ordinances, under and by virtue of the powers vested in me in that behalf by section 2 of the said Ordinances, do hereby on January 17, 1911, order and declare that the said lands, as more fully described herein below, situate in the village of Netalaporuwa, in the West Giruwa pattu of the Hambantota District, in the Southern Province, and shown as lots 2 and 30 in preliminary plan 253 and in the annexed diagrams, and containing in extent 392 acres 1 rood and 3 perches, are the property of the Crown.

Description of the Lands referred to.

The following lots situated in the village of Netalaporuwa, in the West Giruwa pattu of the Hambantota District, in the Southern Province, as described in the annexed diagrams:—

I.—Preliminary plan 253.

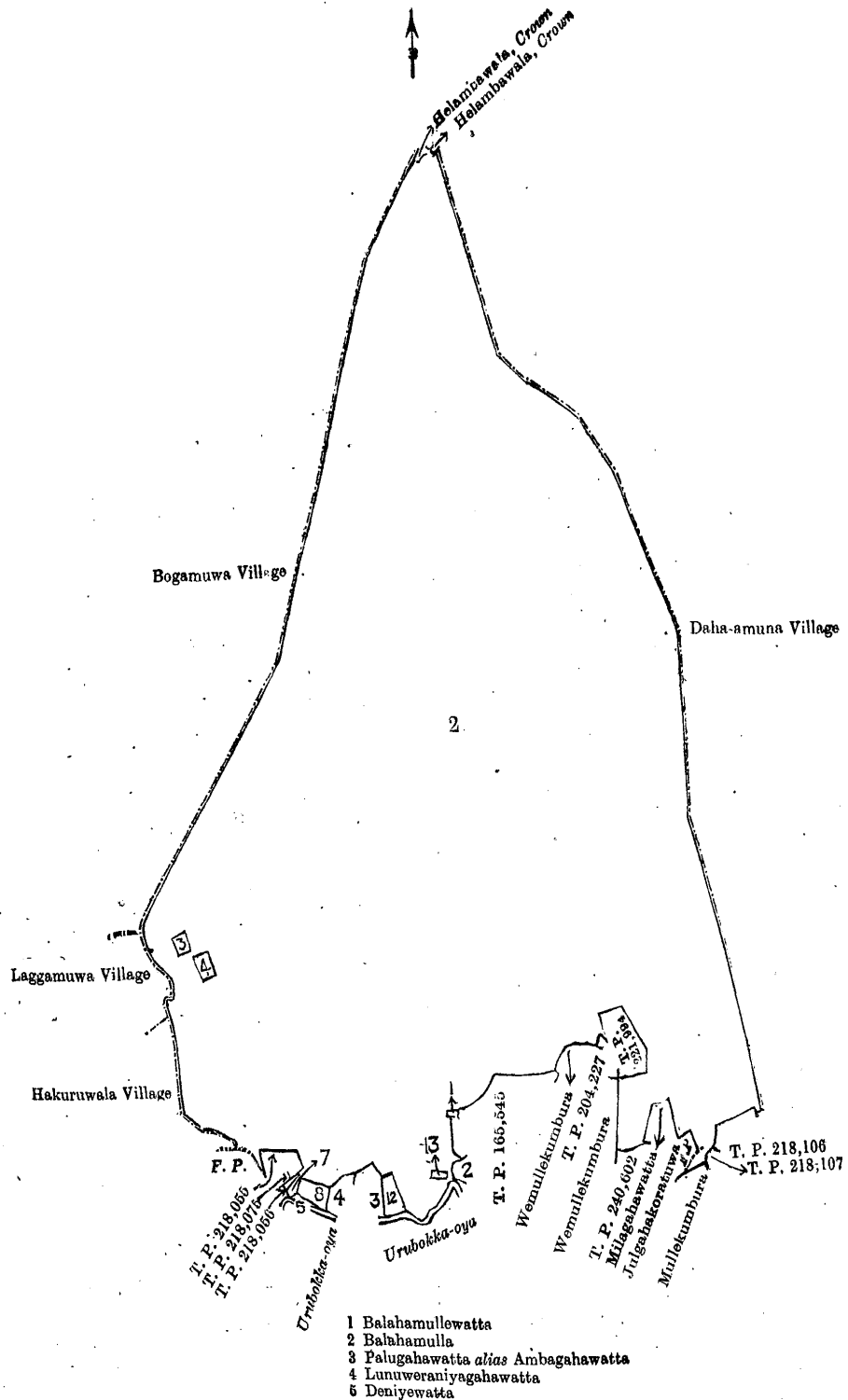
Situation: Netalaporuwa village in West Giruwa pattu of Hambantota District.

Lot.	Name of Land.	Extent, A. R. P.
2	Deniyagawahena, Siyambalagahakoratuwa, Aliyamalawekadehena, Mailagahawatta, Wemullemailagahahena, Hagattewalahenyaya, Wemullekanatta, Balahamullehenyaya	392 0 2

and bounded as follows: on the north by Helambawala claimed by the Crown, Helambawala declared to be Crown property under the Waste Lands Ordinances; on the east by the village limit of Dahanamuna; on the south by T. Ps. 218,106 and 218,107, Mulekumbura claimed by Paranahegawa Don Samel of Dahanamuna, a footpath, Julgahakoratuwa claimed by H. B. Sanderis, Milagahawatta claimed by D. G. Babun Appu, T. P. 240,602, Wemullekumbura claimed by Muttukumarana Baronis of Dikwella, T. Ps. 221,994 and 204,227, Wemullekumbura claimed by Muttukumarana Baronis of Dikwella, T. P. 165,545, Balahamullewatta claimed by Wadachehige Nipunaya and now sold by the Crown, T. P. 165,545, Balahamulla sold by the Crown, the Urubokka-oya, Palugahawatta *alias* Ambagahawatta claimed by Kawanihamy of Abeysekeragama, widow of Kasturiarachchige Balappu, Lunuweraniyagahawatta claimed by Liyanage Podde, the Urubokka-oya, Deniyewatta claimed by Liyanakatuwage Bala Appu of Liyanakatuwa, the Urubokka-oya, T. Ps. 218,056, 218,075, and 218,055, a footpath, the village limit of Hakuruwala; on the west by the village limit of Hakuruwala, the village limit of Laggamuwa, the village limit of Bogamuwa.

NOTE.—The following lots lying within the above boundaries are excluded from this order, and their aggregate acreage of 2 acres, 2 roods and 18 perches is not included in the acreage of 392 acres and 2 perches given above:—

Lot.	Name of Land.	Extent, A. R. P.
3	Pokunawelawatta	0 1 19
4	Mailagahawatta	0 1 35
13	Milagahawatta	0 0 16
7	Kattangahakoratuwa	0 0 18
8	Deniyewatta	0 3 6
12	Lolugahawatta <i>alias</i> Amunagawawatta	0 3 4
		2 2 18



Surveyor-General's Office,
 Colombo, September 28, 1909.

Scale of 16 Chains to an Inch.

H. O. BARNARD,
 for Surveyor-General.

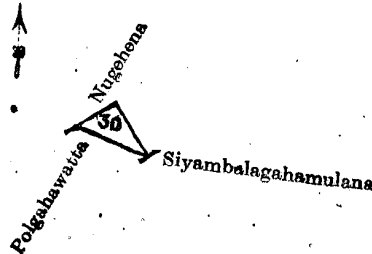
II.—Preliminary plan 253.

Situation : Netalaporuwa village in West Giruwa pattu of Hambantota District.

Lot.	Name of Land.	Extent, A. R. P.
30	Polgahawattehena	0 1 1

and bounded as follows : on the north by Nugehena claimed by Jatunge Dondris of Daha-amuna ; on the east, by Nugehena claimed by Jatunge Dondris of Daha-amuna, Siyambalagahamulana claimed by A. W. B. Samel Appu of Dodanduwa ; on the south by Polgahawatta claimed by Jayawardana Abeysin Patiranage Don Davith ; on the west by Nugehena claimed by Jatunge Dondris of Daha-amuna.

January 17, 1911.

FREDERICK LEWIS,
Special Officer.

Scale of 8 Chains to an Inch.

Surveyor-General's Office,
Colombo, September 28, 1909.H. O. BARNARD,
for Surveyor-General.

Kurunegala S. O. No. 281.

Order under Section 4, Sub-section (1), of "The Waste Lands Ordinances of 1897, 1899, 1900, and 1903."

In the matter of the land commonly called or known as Kolongahamulahena *alias* Kosgollehenyaya, situate in the village of Handapanwela, in the Mahagalboda Egoda korale of the Hiriyala hatpattu of the Kurunegala District, in the North-Western Province, and of "The Waste Lands Ordinances of 1897, 1899, 1900, and 1903."

WHEREAS in pursuance of section 1 of the said Ordinances it was duly declared and notified on April 1, 1910, that if no claim to the land commonly called or known as Kolongahamulahena *alias* Kosgollehenyaya, situate in the village of Handapanwela, in the Mahagalboda Egoda korale of the Hiriyala hatpattu of the Kurunegala District, in the North-Western Province, containing in extent 46 acres and 35 perches, and shown as lot K 894 in preliminary plan 1,942, and in the annexed diagram, was made to John Still, Special Officer appointed under section 28 of the said Ordinances, within the period of three months from the date specified in the said notice, such land would be declared the property of the Crown, and dealt with on account of the Crown (*vide* Notice No. 3,744):

And whereas (1) Chandrasekera Mudiyansele Ausadahamy, (2) Ratnayake Mudiyansele Ukku Banda made claim thereto, and John George Fraser, Special Officer appointed under section 28 of the said Ordinances, made due inquiry into such claim, and whereas the said claimants and I, with the consent of His Excellency the Governor, came to an agreement in writing, dated October 22, 1910, concerning the said land, under section 4, sub-section (1), of the said Ordinances, whereby it was agreed that the said claimants should be declared the purchasers of the said land upon payment on or before December 22, 1910, to the Government Agent of the North-Western Province, at Kurunegala of a sum of Rupees Nine hundred and seventy-two (Rs. 972), as the purchase amount of the said land, and whereas the said amount has been duly paid by the said claimants, they are hereby, in pursuance of the agreement afore-mentioned, declared to be the purchaser of the said land, as more fully described herein below.

Description of the Land referred to.

The following lot situated in the village of Handapanwela, in the Mahagalboda Egoda korale of the Hiriyala hatpattu of the Kurunegala District, in the North-Western Province, as described in the annexed diagram:—

Preliminary plan 1,942.

Situation : Handapanwela village in Mahagalboda Egoda korale of Hiriyala hatpattu, Kurunegala District.

Lot.	Name of Land.	Extent, A. R. P.
K 894	Kolongahamulahena <i>alias</i> Kosgollehenyaya	46 0 35

and bounded as follows : on the north by the Deniya-ela, Kongahamulahena claimed by the Crown and now sold by the Crown, the village limit of Bogomuwa ; on the east by Kolongahamulapillewa claimed by Pulelaga Kirietana and others and now belonging to the Crown, Kolongahamulahena claimed by Ratnayaka Mudiyansele Mudiyanse and now sold by the Crown, Nelligahamulahena claimed by ditto and others and now sold under the Waste Lands Ordinances, the village limit of Dehelwehera ; on the south and west by the Deduru-oya.

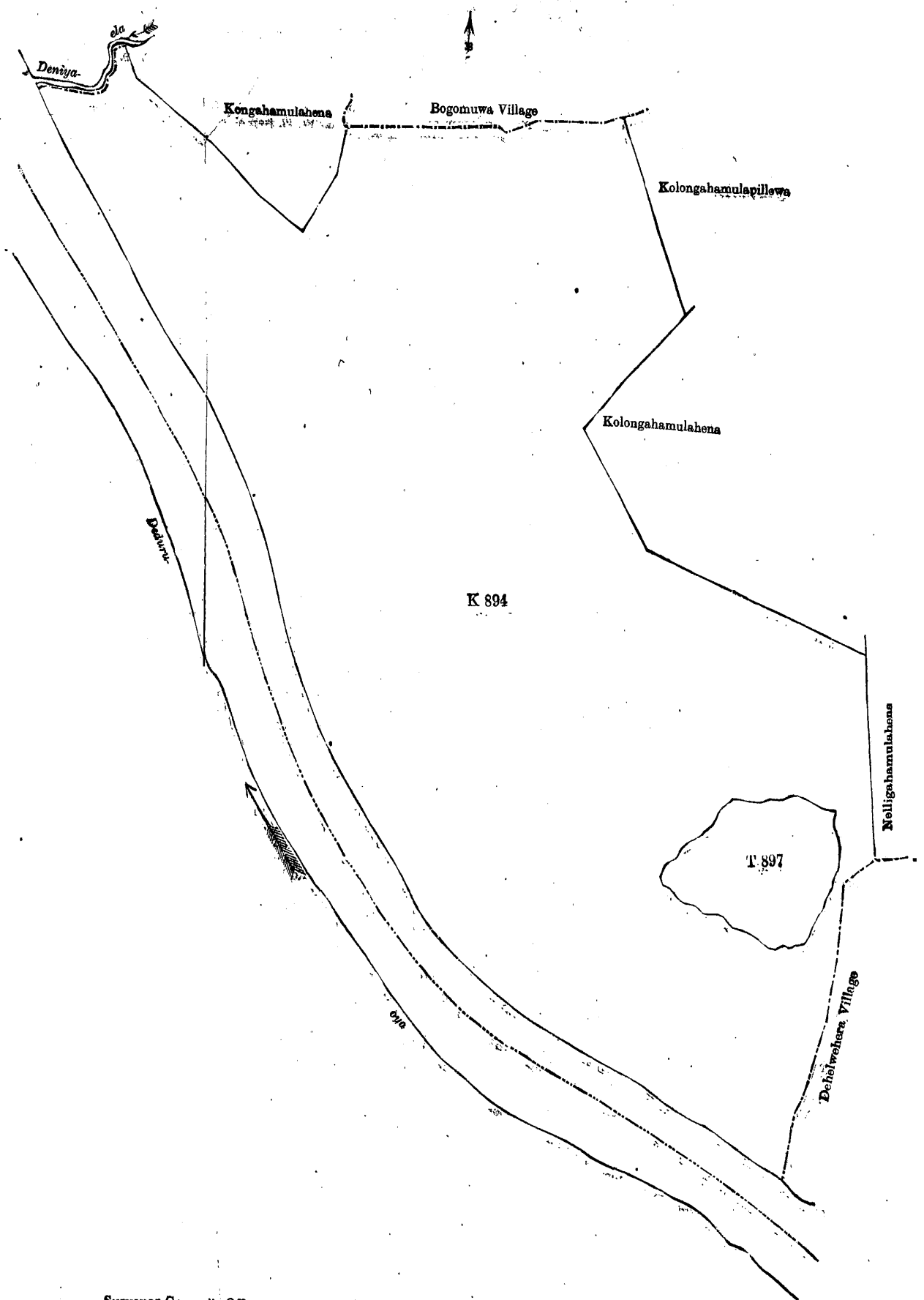
NOTE.—The following lot lying within the above boundaries is excluded from this order, and its acreage of 2 acres and 17 perches is not included in the acreage of 46 acres and 35 perches given above:—

Lot.	Name of Land.	Extent, A. R. P.
T 897	Patahakumbura	2 0 17

December 12, 1910.

J. G. FRASER,
Special Officer

D 5



Surveyor-General's Office,
Colombo, November 22, 1900.

Scale of 4 Chains to an Inch.

W. C. S. INGLES,
for Surveyor-General.

Kurunegala S. O. No. 282.

Order under Section 2 of "The Waste Lands Ordinances of 1897, 1899, 1900, and 1903,"
declaring Lands to be Crown Property.

In the matter of the lands commonly called or known as Karakopuwa (cemetery), road reservation; situate in the village of Elabodagama, in the Meda Pattu West korale of the Katugampola hatpattu of the Kurunegala District, in the North-Western Province, and of "The Waste Lands Ordinances of 1897, 1899, 1900, and 1903."

THE notice required by section 1 of "The Waste Lands Ordinances of 1897, 1899, 1900, and 1903," having been duly published in manner prescribed by that section in respect of the above-named lands (*vide* Notice No. 3,860), and no claim having been made to the said lands or to any interest therein within the period of three months from the date specified in the said notice, I, John Murray Davies, Special Officer appointed under section 28 of the said Ordinances, under and by virtue of the powers vested in me in that behalf by section 2 of the said Ordinances, do hereby on January 25, 1911, order and declare that the said lands, as more fully described herein below, situate in the village of Elabodagama, in the Meda Pattu Korale West of the Katugampola hatpattu of the Kurunegala District, in the North-Western Province, and shown as lots 64, 64b, 64e, 64f in preliminary plan 311 and in the annexed diagrams, and containing in extent 31 perches, are the property of the Crown.

Description of the Lands referred to.


The following lots situated in the village of Elabodagama, in the Meda Pattu West korale of the Katugampola hatpattu of the Kurunegala District, in the North-Western Province, as described in the annexed diagrams:—

I.—Preliminary plan 311.

Situation: Elabodagama village in Meda Pattu Korale West of Katugampola hatpattu of Kurunegala District.

Lot.	Name of Land.	Extent, A. R. P.
64	Karakopuwa (cemetery)	0 0 2

and bounded as follows: on the north by the road from Dandagamuwa to Pannala, T. P. 147,311; on the east by T. P. 147,311; on the south by Kongahamulawatta claimed by Waputambylage Isma Lebbe; on the west by the road from Pannala to Dandagamuwa.



Surveyor-General's Office,
Colombo, August 9, 1910.

Scale of 8 Chains to an Inch.

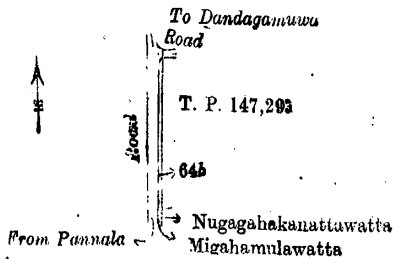
J. B. M. RIDOUT,
for Acting Surveyor-General.

II.—Preliminary plan 311.

Situation: Elabodagama village in Meda Pattu Korale West of Katugampola hatpattu of Kurunegala District.

Lot.	Name of Land.	Extent, A. R. P.
64b	Road reservation	0 0 12

and bounded as follows: on the north by a road, T. P. 147,293; on the east by T. P. 147,293, Nugagahakanattawatta sold by the Crown; on the south by Migahamulawatta claimed by Tambirasa Guruhunayalage Mammadu Lebbe; on the west by the road from Pannala to Dandagamuwa.



Surveyor-General's Office,
Colombo, August 9, 1910.

Scale of 8 Chains to an Inch.

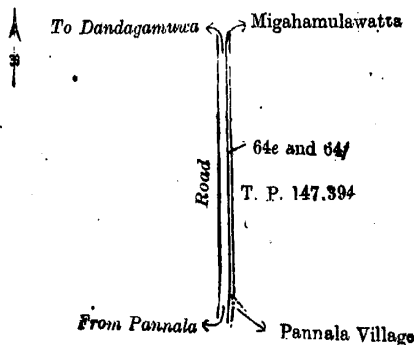
J. B. M. RIDOUT,
for Acting Surveyor-General.

III.—Preliminary plan 311.

Situation: Elabodagama village in Meda Pattu Korale West of Katugampola hatpattu of Kurunegala District.

Lot.	Name of Land.	Extent, A. R. P.
64e	Road reservation	0 0 3
64f	Do.	0 0 14

and bounded as follows: on the north by Migahamulawatta claimed by Tambirasa Guruhunayalage Mammadu Lebbe; on the east by T. P. 147,394; on the south by the village limit of Pannala; on the west by the road from Pannala to Dandagamuwa.



January 25, 1911.

J. M. DAVIES,
Special Officer.

Surveyor-General's Office,
Colombo, August 9, 1910.

Scale of 8 Chains to an Inch.

J. B. M. RIDOUT,
for Acting Surveyor-General.

Kurunegala S. O. No. 283.

Order under Section 2 of "The Waste Lands Ordinances of 1897, 1899, 1900, and 1903,"
declaring Lands to be Crown Property.

In the matter of the lands commonly called or known as Polwatttehena and Kongahamulahena, situate in the village of Embalawa, in the Madure korale of the Weudawili hatpattu of the Kurunegala District, in the North-Western Province, and of "The Waste Lands Ordinances of 1897, 1899, 1900, and 1903."

The notice required by section 1 of "The Waste Lands Ordinances of 1897, 1899, 1900, and 1903," having been duly published in manner prescribed by that section in respect of the above-named lands (*vide* Notice No. 3,872), and no claim having been made to the said lands or to any interest therein within the period of three months from the date specified in the said notice, I, John Murray Davies, Special Officer appointed under section 28 of the said Ordinances, under and by virtue of the powers vested in me in that behalf by section 2 of the said Ordinances, do hereby on January 25, 1911, order and declare that the said lands, as more fully described herein below, situate in the village of Embalawa, in the Madure korale of the Weudawili hatpattu of the Kurunegala District, in the North-Western Province, and shown as lots C 10, P 17 in preliminary plan 3 and in the annexed diagrams, and containing in extent 2 acres 3 roods and 25 perches, are the property of the Crown.

Description of the Lands referred to.

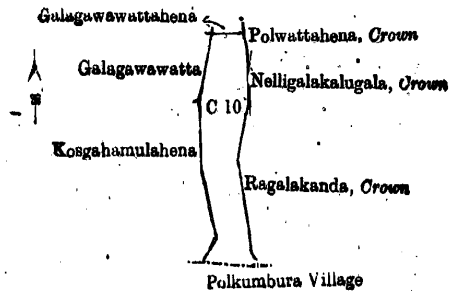
The following lots situated in the village of Embalawa, in the Madure korale of the Weudawili hatpattu of the Kurunegala District, in the North-Western Province, as described in the annexed diagrams:—

I.—Preliminary plan 3.

Situation: Embalawa village in Madure korale of Weudawili hatpattu of Kurunegala District.

Lot.	Name of Land.	Extent, A. R. P.
C 10	Polwatttehena	2 0 30

and bounded as follows: on the north by Galagawatttehena sold by the Crown; on the east by Polwatttehena declared to be Crown property under the Waste Lands Ordinances, Nelligalakalugala declared to be Crown property under the Waste Lands Ordinances, Ragalakanda declared to be Crown property under the Waste Lands Ordinances; on the south by the village limit of Polkumbura; on the west by Kosgahamulahena sold by the Crown, Galagawawatta sold by the Crown



Surveyor-General's Office,
Colombo, August 21, 1910.

Scale of 8 Chains to an Inch.

J. B. M. RIDOUT,
for Acting Surveyor-General.

II.—Preliminary plan 3.

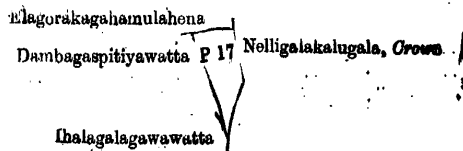
Situation: Embalawa village in Madure korale of Weudawili hatpattu of Kurunegala District.

Lot.	Name of Land.	Extent, A. R. P.
P 17	Kongahamulahena	0 2 35

and bounded as follows: on the north by Elagorakagahamulahena sold by the Crown; on the east by Nelligalakalugala declared to be Crown property under the Waste Lands Ordinances; on the south by Thalagalagawawatta sold by the Crown; on the west by Dambagaspitiyawatta sold by the Crown.

January 25, 1911.

J. M. DAVIES,
Special Officer.



Surveyor-General's Office,
Colombo, August 21, 1910.

Scale of 8 Chains to an Inch.

J. B. M. RIDOUT,
for Acting Surveyor-General.

Kurunegala S. O. No. 284.

Order under Section 2 of "The Waste Lands Ordinances of 1897, 1899, 1900, and 1903,"
declaring Lands to be Crown Property.

In the matter of the lands commonly called or known as cart track and Narangamuwakanda, situate in the village of Pahalanarangamuwa, in the Meda Pattu Korale East of the Katugampola hatpattu of the Kurunegala District, in the North-Western Province, and of "The Waste Lands Ordinances of 1897, 1899, 1900, and 1903."

The notice required by section 1 of "The Waste Lands Ordinances of 1897, 1899, 1900, and 1903," having been duly published in manner prescribed by that section in respect of the above-named lands (*vide* Notice No. 3,900), and no claim having been made to the said lands or to any interest therein within the period of three months from the date specified in the said notice, I, John Murray Davies, Special Officer appointed under section 28 of the said Ordinances, under and by virtue of the powers vested in me in that behalf by section 2 of the said Ordinances, do hereby on February 7, 1911, order and declare that the said lands, as more fully described herein below, situate in the village of Pahalanarangamuwa, in the Meda Pattu Korale East of the Katugampola hatpattu of the Kurunegala District, in the North-Western Province, and shown as lots 3, 4, 5, and 13 in preliminary plan 379 and in the annexed diagrams, and containing in extent 47 acres 3 roods and 15 perches, are the property of the Crown.

Description of the Lands referred to.

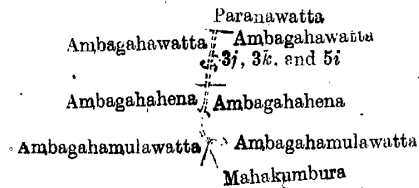
The following lots situated in the village of Pahalanarangamuwa, in the Meda Pattu Korale East of the Katugampola hatpattu of the Kurunegala District, in the North-Western Province, as described in the annexed diagrams:—

I.—Preliminary plan 379. Field sheet: village plan I/17/64 and I/22/8.

Situation: Pahalanarangamuwa village in Katugampola Meda Pattu Korale East of Kurunegala District.

Lot.	Name of Land.	Extent, A. R. P.
3j	Cart track	0 0 4
3k	Do.	0 0 3
5i	Do.	0 0 1
		0 0 8

and bounded as follows: on the north by Paranawatta claimed by W. M. Balahamy and now sold by the Crown; on the east by Ambagahawatta claimed by W. M. Balahamy and now sold by the Crown, Ambagahahena claimed by K. Anthony Appu and others and now sold by the Crown, Ambagahamulawatta claimed by Senadiriata-achchige Sediris Sinno and now sold by the Crown, Mahakumbura claimed by Sembukuttiarachchilage Gabriel Silva; on the south by Ambagahamulawatta claimed by Senadiriata-achchige Sediris Sinno; on the west by Ambagahahena claimed by K. Anthony Appu and others and now sold by the Crown, Ambagahawatta claimed by W. M. Balahamy and now sold by the Crown.



Surveyor-General's Office,
Colombo, September 17, 1910.

Scale of 8 Chains to an Inch.

J. B. M. RIDOUT,
for Acting Surveyor-General.

II.—Preliminary plan 379. Field sheet: village plan I/17/64 and I/22/8.

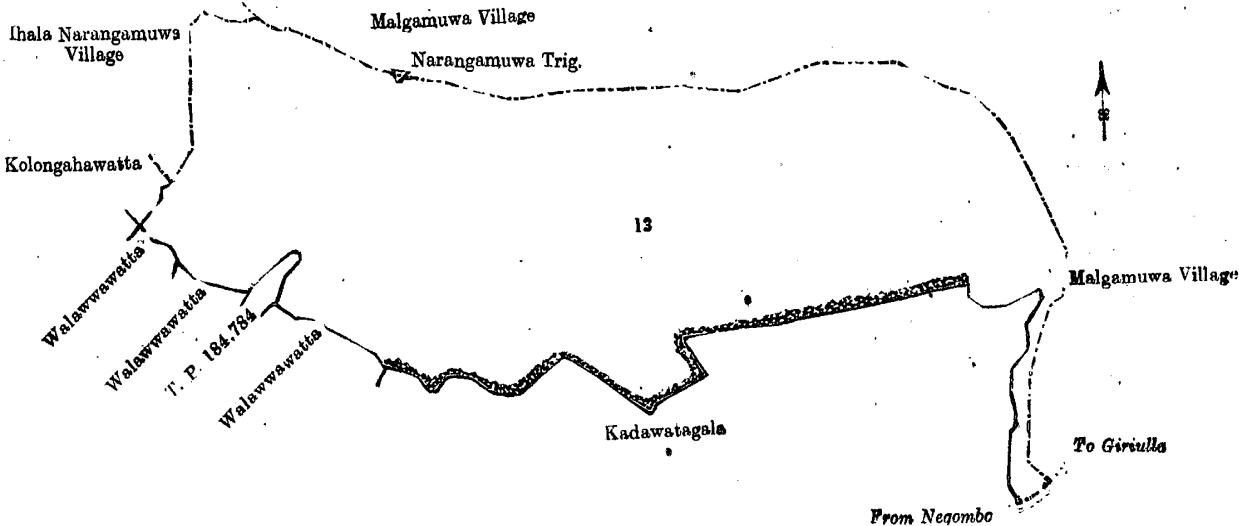
Situation: Pahalanarangamuwa village in Katugampola Meda Pattu Korale East of Kurunegala District.

Lot.	Name of Land.	Extent, A. R. P.
13	Narangamuwakanda	47 3 7

and bounded as follows: on the north by the village limit of Ihalanarangamuwa, the village limit of Malgamuwa; on the east by the village limit of Malgamuwa; on the south by the road from Giriulla to Negombo, Kadawatagala claimed by Weerasinhe Mudiyansele Mudiyanse, Registrar, Walawwewatta claimed by Bogahalanda Ratemahatmaya, T. P. 184,784, Walawwewatta claimed by Bogahalanda Ratemahatmaya; on the west by Kolongahawatta claimed by S. A. Gabriel Silva and now sold by the Crown, the village limit of Ihalanarangamuwa.

February 7, 1911.

J. M. DAVIES,
Special Officer.



Surveyor-General's Office,
Colombo, September 17, 1910.

Scale of 8 Chains to an Inch.

J. B. M. RIDOUT,
for Acting Surveyor-General.

Kurunegala S. O. No. 285.

Order under Section 2 of "The Waste Lands Ordinances of 1897, 1899, 1900, and 1903,"
declaring Land to be Crown Property.

In the matter of the land commonly called or known as Galwalayaya, situate in the village of Kandanedegara, in the Meda Pattu Korale West of the Katugampola hatpattu of the Kurunegala District, in the North-Western Province, and of "The Waste Lands Ordinances of 1897, 1899, 1900, and 1903."

THE notice required by section 1 of "The Waste Lands Ordinances of 1897, 1899, 1900, and 1903," having been duly published in manner prescribed by that section in respect of the above-named land (*vide* Notice No. 3,911), and no claim having been made to the said land or to any interest therein within the period of three months from the date specified in the said notice, I, John Murray Davies, Special Officer appointed under section 28 of the said Ordinances, under and by virtue of the powers vested in me in that behalf by section 2 of the said Ordinances, do hereby on February 3, 1911.

order and declare that the said land, as more fully described herein below, situate in the village of Kāndanegedara, in the Meda Pattu Korale West of the Katugampola hatpattu of the Kurunegala District, in the North-Western Province, and shown as lot 2 in preliminary plan 294 and in the annexed diagram, and containing in extent 3 roods and 28 perches, is the property of the Crown.

Description of the Land referred to.

The land commonly called or known as Galwalayaya, situated in the village of Kāndanegedara, in the Meda Pattu Korale West of the Katugampola hatpattu of the Kurunegala District, in the North-Western Province, containing in extent 3 roods and 28 perches, shown as lot 2 in preliminary plan 294, and in the annexed diagram, and bounded as follows: on the north by the road from Kumbukgahamula to Kankaniyamulla; on the east by the village limit of Petigodagedera; on the south and west by Galwalayaya sold by the Crown.

February 3, 1911.

J. M. DAVIES,
Special Officer.



Surveyor-General's Office,
Colombo, September 27, 1910.

Scale of 8 Chains to an Inch.

J. B. M. RIDOUT,
for Acting Surveyor-General.

Anuradhapura S. O. No. 648.

**Order under Section 2 of "The Waste Lands Ordinances of 1897, 1899, 1900, and 1903,"
declaring Lands to be Crown Property.**

In the matter of the lands commonly called or known as Pahalapotaneakkare, situate in the village of Kelediwulwewa, in the Mamadawewa tulana of the Eppawala korale of the Nuwaragam palata, in the North-Central Province, and of "The Waste Lands Ordinances of 1897, 1899, 1900, and 1903."

THE notice required by section 1 of "The Waste Lands Ordinances of 1897, 1899, 1900, and 1903," having been duly published in manner prescribed by that section in respect of the above-named lands (*vide* Notice No. 3,873), and no claim having been made to the said lands or to any interest therein within the period of three months from the date specified in the said notice, I, Howard Orme Fox, Special Officer appointed under section 28 of the said Ordinances, under and by virtue of the powers vested in me in that behalf by section 2 of the said Ordinances, do hereby on January 18, 1911, order and declare that the said lands, as more fully described herein below, situate in the village of Kelediwulwewa, in the Mamadawewa tulana of the Eppawala korale of the Nuwaragam palata of the North-Central Province, and shown as lots 9/11 and 9/11a in preliminary plan 198 and in the annexed diagram, and containing in extent 3 roods and 4 perches, are the property of the Crown.

Description of the Lands referred to.

The following lots situated in the village of Kelediwulwewa, in the Mamadawewa tulana of the Eppawala korale of the Nuwaragam palata, in the North-Central Province, as described in the annexed diagram:—

Preliminary plan 198.

Situation: Kelediwulwewa village in Mamadawewa tulana of Eppawala korale of Nuwaragam palata.

Lot.	Name of Land.	Extent, A. R. P.
9/11	Pahalapotaneakkare	0 2 12
9/11a	Do.	0 0 32
		0 3 4

and bounded as follows: on the north by Kelediwulwewahenyaya declared to be Crown property under the Waste Lands Ordinances; on the east by T. P. 142,482; on the south by Pahalapotaneakkare claimed by Menikrala, *ex-Arachchi*; on the west by Kelediwulwewahenyaya declared to be Crown property under the Waste Lands Ordinances.

January 18, 1911.

H. O. FOX,
Special Officer.



Surveyor-General's Office,
Colombo, August 25, 1910.

Scale of 8 Chains to an Inch.

J. B. M. RIDOUT,
for Acting Surveyor-General.

Anuradhapura S. O. No. 649.

**Order under section 2 of "The Waste Lands Ordinances of 1897, 1899, 1900, and 1903,"
declaring Lands to be Crown Property.**

In the matter of the lands commonly called or known as Kudapuhudivulakumburewedibima and Kudapuhudivulalandukele, situate in the village of Kudapuhudivula, in the Ihala Kende tulana of the Kende korale of the Nuwaragam palata, in the North-Central Province, and of "The Waste Lands Ordinances of 1897, 1899, 1900, and 1903."

THE notices required by section 1 of "The Waste Lands Ordinances of 1897, 1899, 1900, and 1903," having been duly published in manner prescribed by that section in respect of the above-named lands (*vide* Notice No. 3,893), and no claim having been made to the said lands or to any interest therein within the period of three months from the date specified in the said notice, I, Howard Orme Fox, Special Officer appointed under section 28 of the said Ordinances, under and by virtue of the powers vested in me in that behalf by section 2 of the said Ordinances, do hereby on January 18, 1911,

order and declare that the said lands, as more fully described herein below, situate in the village of Kudapuhudivula, in the Ihala Kende tulana of the Kende korale of the Nuwaragam palata, in the North-Central Province, and shown as lots 9, 9a, and 10 in preliminary plan 548 and in the annexed diagrams, and containing in extent 1 rood and 22 perches, are the property of the Crown.

Description of the Lands referred to.

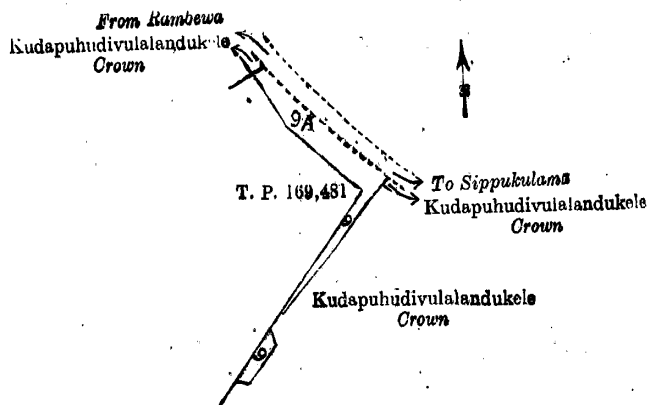
The following lots situated in the village of Kudapuhudivula, in the Ihala Kende tulana of the Kende korale, in the Nuwaragam palata of the North-Central Province, as described in the annexed diagrams:—

I.—Preliminary plan 548.

Situation: Kudapuhudivula village in Ihala Kende tulana of Kende korale of North-Central Province.

Lot.	Name of Land.	Extent, A. B. P.
9	Kudapuhudivulakumburewedibima	0 0 13
9a	Kudapuhudivulalandukele	0 0 34
		0 1 7

and bounded as follows: on the north by the road from Rambewa to Sippukulama; on the east by Kudapuhudivulalandukele declared to be the property of the Crown under the Waste Lands Ordinances; on the south by Kudapuhudivulalandukele declared to be the property of the Crown under the Waste Lands Ordinances, T. P. 169,481; on the west by Kudapuhudivulalandukele declared to be the property of the Crown under the Waste Lands Ordinances.



Surveyor-General's Office,
Colombo, September 16, 1910.

Scale of 4 Chains to an Inch.

J. B. M. RIDOUT,
for Acting Surveyor-General.

II.—Preliminary plan 548.


Situation: Kudapuhudivula village in Ihala Kende tulana of Kende korale of North-Central Province.

Lot.	Name of Land.	Extent, A. B. P.
10	Kudapuhudivulakumburewedibima	0 0 15

and bounded as follows: on the north by T. P. 169,481; on the east, south, and west by Kudapuhudivulalandukele declared to be the property of the Crown under the Waste Lands Ordinances.

January 18, 1911.

H. O. FOX,
Special Officer.



Surveyor-General's Office,
Colombo, September 16, 1910.

Scale of 4 Chains to an Inch.

J. B. M. RIDOUT,
for Acting Surveyor-General.

**Order under Section 2 of "The Waste Lands Ordinances of 1897, 1899, 1900, and 1903,"
declaring Land to be Crown Property.**

In the matter of the land commonly called or known as Welangeliyaddakappathenewa, situate in the village of Panakaduwa, in the Morawak korale of the Matara District, in the Southern Province, and of "The Waste Lands Ordinances of 1897, 1899, 1900, and 1903."

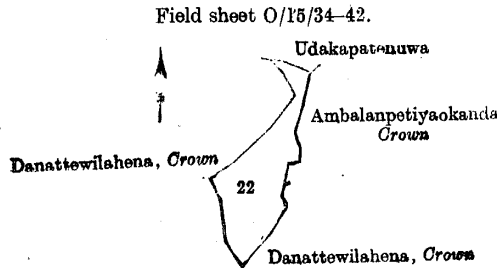
THE notice required by section 1 of "The Waste Lands Ordinances of 1897, 1899, 1900, and 1903," having been duly published in manner prescribed by that section in respect of the above-named land (*vide* Notice No. 3,896), and no claim having been made to the said land or to any interest therein within the period of three months from the date specified in the said notice, I, William Loring Kindersley, Assistant Government Agent of the Matara District of the Southern Province, under and by virtue of the powers vested in me in that behalf by section 2 of the said Ordinances, do hereby on January 17, 1911, order and declare that the said land, as more fully described herein below, situate in the village of Panakaduwa, in the Morawak korale of the Matara District, in the Southern Province, and shown as lot 22 in block survey preliminary plan 17, and in the annexed diagram, and containing in extent 1 acre 3 roods and 12 perches, is the property of the Crown.

Description of the Land referred to.

The laid commonly called or known as Welangeliyaddakappathenewa, situated in the village of Panakaduwa, in the Morawak korale of the Matara District, in the Southern Province, containing in extent 1 acre 3 roods and 12 perches, and shown as lot 22 in block survey preliminary plan 17 and in the annexed diagram; and bounded as follows: on the north by Udakapatenewa claimed by Gamage Jayan and others; on the east by Ambalanpetiyaokanda declared Crown under the Waste Lands Ordinances, and by Danattewilahena declared Crown under the Waste Lands Ordinances; on the south by Danattewilahena declared Crown under the Waste Lands Ordinances; on the west by Danattewilahena declared Crown under the Waste Lands Ordinances.

January 17, 1911.

W. L. KINDERSLEY,
Assistant Government Agent.



Surveyor-General's Office,
Colombo, November 30, 1909.

Scale of 8 Chains to an Inch.

J. B. M. RIDOUT,
for Surveyor-General.

Order under Section 2 of "The Waste Lands Ordinances of 1897, 1899, 1900, and 1903,"
declaring Lands to be Crown Property.

In the matter of the lands commonly called or known as Meththesinkandeheneyaya, Peniweltenneheneyaya, Gedarawatteheneyaya, and Tennehenahenyaya, situate in the village of Siyambalagoda, in the Morawak korale of the Matara District, in the Southern Province, and of "The Waste Lands Ordinances of 1897, 1899, 1900, and 1903."

THE notice required by section 1 of "The Waste Lands Ordinances of 1897, 1899, 1900, and 1903," having been duly published in manner prescribed by that section in respect of the above-named lands (*vide* Notice No. 3,721), and no claim having been made to the said lands or to any interest therein within the period of three months from the date specified in the said notice, I, William Loring Kindersley, Assistant Government Agent of the Matara District of the Southern Province, under and by virtue of the powers vested in me in that behalf by section 2 of the said Ordinances, do hereby on September 22, 1910, order and declare that the said lands, as more fully described herein below, situate in the village of Siyambalagoda, in the Morawak korale of the Matara District, in the Southern Province, and shown as lots 175, 179a, 179b, and 179f in block survey preliminary plan 12 and in the annexed diagrams, and containing in extent 35 acres 1 rood and 21 perches, are the property of the Crown.

Description of the Lands referred to.

The following lots situated in the village of Siyambalagoda, in the Morawak korale of the Matara District, in the Southern Province, as described in the annexed diagrams:—

I.—Preliminary plan 12. Field sheet 15/49-57.

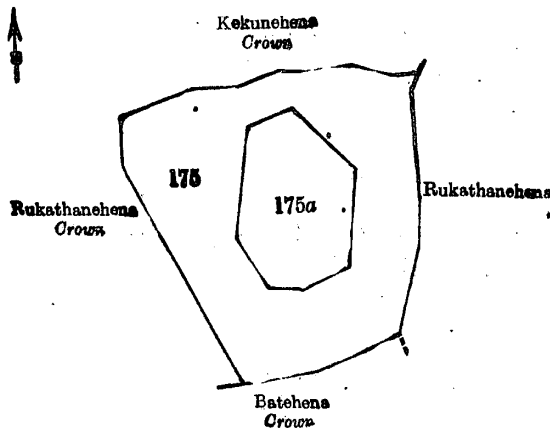
Situation: Siyambalagoda village in Morawak korale of Matara District.

Lot.	Name of Land.	Extent, A. R. P.
175	Meththesinkandeheneyaya	12 2 12

and bounded as follows: on the north by Kekunehena declared Crown; on the east by Rukathanehena declared private under the Waste Lands Ordinance; on the south by Batehena declared Crown; and on the west by Rukathanehena declared Crown.

NOTE.—The following lot lying within the above boundaries is excluded from the order, and its acreage of 3 acres 3 roods and 5 perches is not included in the acreage of 12 acres 2 roods and 12 perches given above:—

Lot.	Name of Land.	Extent, A. R. P.
175a	Meththesinkandewatta	3 3 5



Surveyor-General's Office,
Colombo, May 3, 1909.

Scale of 8 Chains to an Inch.

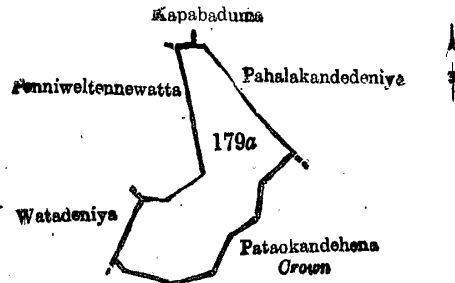
J. B. M. RIDOUT,
for Acting Surveyor-General.

II.—Preliminary plan 12. Field sheet O/15/33-41.

Situation : Siyambalagoda village in Morawak korale of Matara District.

Lot.	Name of Land.	Extent, A. R. P.
179a	Peniwelltennehenyaya	3 3 2

and bounded as follows : on the north by Kapabaduma claimed by Kandanbige Jayanhamy and others and Pahalakandedeniya claimed by Ratanajoti Terunnanse ; on the east by Pahalakandedeniya claimed by Ratanajoti Terunnanse and Pataokandehena declared Crown ; on the south by Pataokandehena declared Crown ; and on the west by Watadeniya claimed by G. P. Bastian and others and Penniwelltennewatta claimed by C. P. Dines Hamy.



Surveyor-General's Office,
Colombo, May 3, 1909.

Scale of 8 Chains to an Inch.

J. B. M. RIDOUT,
for Acting Surveyor-General.

III.—Preliminary plan 12. Field sheet O/15/33-41.

Situation : Siyambalagoda village in Morawak korale of Matara District.

Lot.	Name of Land.	Extent, A. R. P.
179b	Gedarawattehenyaya	14 3 2

and bounded as follows : on the north by Polgasgepalahenyaya declared Crown and Welamulledeniya shown in T. P. 247,242 ; on the east by Gedarakumbura claimed by Gedawegamage Dineshamy and others, Bibuleliyadda claimed by Gedawegamage Bastian and others, Penniwelltennewatta claimed by G. G. Dines Hamy and others, Watadeniya claimed by G. G. Bastian and others, and Dikwatadeniya claimed by Jayaweeragamage Don David ; on the south by Maduradeniya, claimed by G. G. Bastian and others, Wilewatuyaya claimed by Jayaweeragamage Baba Appu and others, and Peelagawaliyadda claimed by Kandanbige Adas Hamy ; and on the west by Polgasgepalahenyaya declared Crown.



Surveyor-General's Office,
Colombo, May 3, 1909.

Scale of 8 Chains to an Inch.

J. B. M. RIDOUT,
for Acting Surveyor-General.

IV.—Preliminary plan 12. Field sheet O/15/33-41.

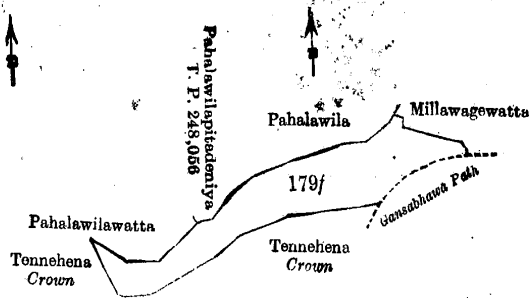
Situation : Siyambalagoda village in Morawak korale of Matara District.

Lot.	Name of Land.	Extent, A. R. P.
179f	Tennehenahenyaya	4 1 5

and bounded as follows : on the north by Pahalawilawatta claimed by Kankanange Pedris, Pahalawilapitadeniya shown in T. P. 248,056, and Pahalawila claimed by Ratanajoti Terunnanse ; on the east by Millawagewatta claimed by G. G. Babunhamy and others ; on the south by Gansabhawa path and Tennehenena declared Crown ; and on the west by Tennehenena declared Crown.

Matara Kacheheri,
September 22, 1910.

W. L. KINDERSLEY,
Assistant Government Agent.



Surveyor-General's Office
Colombo, May 3, 1909.

Scale of 8 Chains to an Inch.

J. B. M. RIDOUT,
for Acting Surveyor-General.