

# Ceylon Government Gazette

Published by Authority.

No. 6,432 — FRIDAY, MARCH 24, 1911.

PART I.—General: Minutes, Proclamations, Appointments,  
and General Government Notifications.

PART II.—Legal and Judicial.

PART III.—Provincial Administration.

PART IV.—Land Settlement.

PART V.—Mercantile, Marine, Municipal, Local, &c.

*Separate paging is given to each Part in order that it may be filed separately.*

## Part IV.—Land Settlement.

	PAGE		PAGE
Preliminary Notices .. .. .	237	Final Orders .. .. .	256

### PRELIMINARY NOTICES.

#### Hambantota Notice No. 4,027.

Notice under "The Waste Lands Ordinances of 1897, 1899, 1900, and 1903."

TAKE notice that unless within three months from March 24, 1911, the persons, if any, who claim any interest in the lands hereinafter mentioned or in any one or more of such lands or to some interest therein make claim in person or in writing to the said lands or any of them or to some interest therein to C. V. Brayne, Esq., Special Officer appointed under section 28 of "The Waste Lands Ordinances of 1897, 1899, 1900, and 1903," at his office at Fort, Colombo:

Such Special Officer, in pursuance of the powers vested in him by the said Ordinances, will declare by writing under his hand that the said lands or such of them, as to which no claim has been made, are the property of the Crown.

C. V. BRAYNE,  
Special Officer.

*Description of the Lands referred to.*

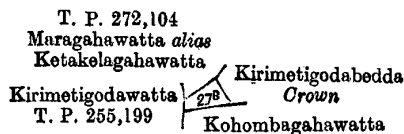
The following lots situated in the village of Welipitiya, in the East Giruwa pattu of the Hambantota District, in the Southern Province, as described in the annexed diagrams:—

I.—Preliminary plan 391. Field sheet: P/11/17-25.

Situation: Welipitiya village in East Giruwa pattu of Hambantota District.

Lot.	Name of Land.	Extent, A. R. P.
27b ..	Kohombagahawatta .. .. .	.. 0 0 26

and bounded as follows: on the north by Maragahawatta *alias* Ketakelagahawatta sold by the Crown (T. P. 272,104); on the east by Kirimetigodabedda belonging to the Crown; on the south by Kohombagahawatta claimed by Ekanayaka Suriyage Kalu Appu; on the west by Kirimetigodawatta (T. P. 255,199).



Surveyor-General's Office,  
Colombo, December 30, 1910.

Scale of 8 Chains to an Inch.

A. H. G. DAWSON,  
for Surveyor-General.

II.—Preliminary plan 391. Field sheet: P/11/17-25.

Situation: Welipitiya village in East Giruwa pattu of Hambantota District.

Lot.	Name of Land.	Extent, A. R. P.
45 ..	Pohotawalekoratuwa .. .. .	.. 0 2 26

and bounded as follows : on the north by Kongahahena belonging to the Crown ; on the east and south by Werakotegodella belonging to the Crown ; on the west by Kongahahena belonging to the Crown.



Surveyor-General's Office,  
Colombo, January 25, 1910.

Scale of 8 Chains to an Inch.

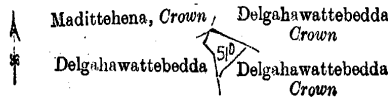
J. B. M. RIDOUT,  
for Surveyor-General.

III.—Preliminary plan 391. Field sheet : P/11/17-25.

Situation : Welipitiya village in East Giruwa pattu of Hambantota District.

Lot.	Name of Land.	Extent, A. R. P.
51d	Delgahawattebedda	0 1 3

and bounded as follows : on the north by Delgahawattebedda claimed by the Crown ; on the east by Delgahawattebedda belonging to the Crown ; on the south by Delgahawattebedda sold by the Crown ; on the west by Delgahawattebedda sold by the Crown, Madittehena belonging to the Crown.



Surveyor-General's Office,  
Colombo, December 30, 1910.

Scale of 8 Chains to an Inch.

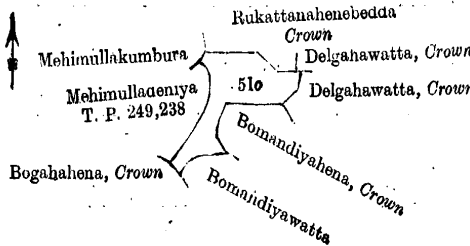
A. H. G. DAWSON,  
for Surveyor-General.

IV.—Preliminary plan 391. Field sheet : P/11/17-25.

Situation : Welipitiya village in East Giruwa pattu of Hambantota District.

Lot.	Name of Land.	Extent, A. R. P.
51e	Mehimullakumbureatnaga	1 1 22

and bounded as follows : on the north by Rukattanahenebedda belonging to the Crown, Delgahawatta claimed by the Crown ; on the east by Delgahawatta belonging to the Crown, Bomandiyahena belonging to the Crown ; on the south by Bomandiyawatta claimed by Ekanayakage Kalu Appu, Bogahahena belonging to the Crown ; on the west by Mehimulle-  
deniya (T. P. 249,238), Mehimullekumbura claimed by Munasin Arachchige Dingi Appu.



Surveyor-General's Office,  
Colombo, December 30, 1910.

Scale of 8 Chains to an Inch.

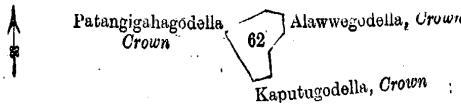
A. H. G. DAWSON,  
for Surveyor-General.

V.—Preliminary plan 391. Field sheet : P/11/18-26.

Situation : Welipitiya village in East Giruwa pattu of Hambantota District.

Lot.	Name of Land.	Extent, A. R. P.
62	Welanketiyeheewatta	0 2 13

and bounded as follows : on the north by Patangigahagodella belonging to the Crown ; on the east by Alawwegodella belonging to the Crown ; on the south by Kapulugodella belonging to the Crown ; on the west by Patangigahagodella belonging to the Crown.



Surveyor-General's Office,  
Colombo, December 30, 1910.

Scale of 8 Chains to an Inch.

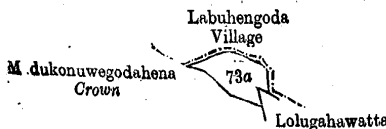
A. H. G. DAWSON,  
for Surveyor-General.

VI.—Preliminary plan 391. Field sheet : P/11/2-10.

Situation : Welipitiya village in West Giruwa pattu of Hambantota District.

Lot.	Name of Land.	Extent, A. R. P.
73a	Ketakelegahawatta	0 2 17

and bounded as follows : on the north by the village limit of Labuhengoda ; on the east by the village limit of Labuhengoda, Lolugahawatta claimed by Don Migel Wickrama Witarana ; on the south and west by Madukonuwegodahena claimed by the Crown.



Surveyor-General's Office,  
Colombo, January 24, 1909.

Scale of 8 Chains to an Inch.

J. B. M. RIDOUT,  
for Surveyor-General.

**Hambantota Notice No. 4,028.**

Notice under "The Waste Lands Ordinances of 1897, 1899, 1900, and 1903."

TAKE notice that unless within three months from March 24, 1911, the persons, if any, who claim any interest in the lands hereinafter mentioned or in any one or more of such lands or to some interest therein make claim in person or in writing to the said lands or any of them or to some interest therein to C. V. Brayne, Esq., Special Officer appointed under section 28 of "The Waste Lands Ordinances of 1897, 1899, 1900, and 1903," at his office at Fort, Colombo :

Such Special Officer, in pursuance of the powers vested in him by the said Ordinances, will declare by writing under his hand that the said lands or such of them, as to which no claim has been made, are the property of the Crown.

C. V. BRAYNE,  
Special Officer.

*Description of the Lands referred to.*

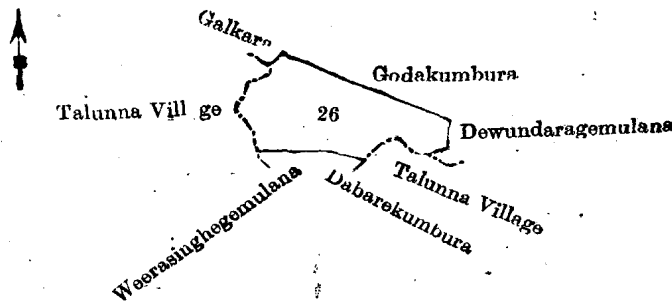
The following lots situated in the village of Ganewala, in the West Giruwa pattu of the Hambantota District, in the Southern Province, as described in the annexed diagrams :—

I.—Preliminary plan 256.

Situation : Ganewala village in West Giruwa pattu of Hambantota District.

Lot.	Name of Land.	Extent, A. R. P.
26	Godakumbureatmaga <i>alias</i> Godawalehena	2 0 37

and bounded as follows : on the north by Godakumbura claimed by Don Bastian Ediriweera Wijesuriya and others ; on the east by Dewundaragemulana claimed by Don Andris Senarat and others ; on the south by the village limit of Talunna, Dabarekumbura claimed by Don Cornelis Abeydera and another, Weerasinghagemulana claimed by Jeewa Siriwardana Manamperi Arachchige Don Bastian ; on the west by the village limit of Talunnagalkara claimed by Samarawickrama Don Louis and others.



Surveyor-General's Office,  
Colombo, January 25, 1911.

Scale of 8 Chains to an Inch.

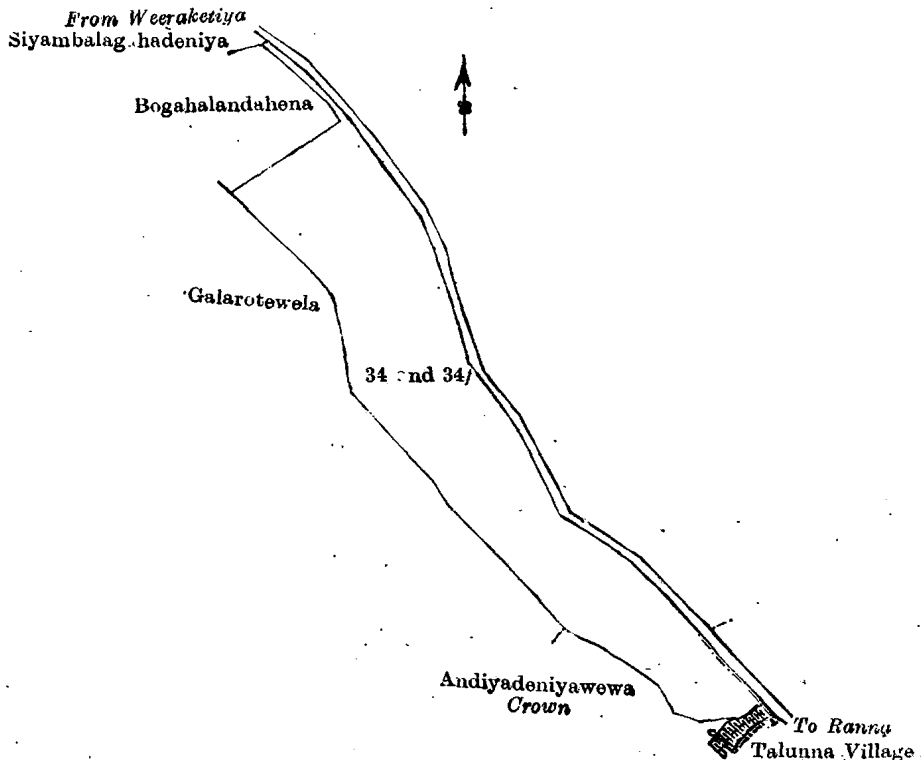
A. H. G. DAWSON,  
for Surveyor-General.

II.—Preliminary plan 256. Field sheet : village plan P/16/21-22, 29-30.

Situation : Ganewala village in West Giruwa pattu of Hambantota District.

Lot.	Name of Land.	Extent, A. R. P.
34	Nugagahahena	12 1 19
34f	Bogahalandehena	0 0 24
		12 2 3

and bounded as follows : on the north by Bogahalandehena claimed by Siyambalagoda Buddarakkita Terunnanse and Polommaruwa Sonuttara Terunnanse, Siyambalagahadeniya claimed by the trustees of Makuladeniye Pansala, the road from Weeraketiya to Ranna ; on the east by the road from Weeraketiya to Ranna ; on the south by the village limit of Talunna, Andiyadeniyewewa claimed by the Crown ; on the west by Galarotewela claimed by Buddarakkita Terunnanse



Surveyor-General's Office,  
Colombo, January 25, 1911.

Scale of 8 Chains to an Inch.  
Hambantota S. O. 14—1911

A. H. G. DAWSON,  
for Surveyor-General.

## Kurunegala Notice No. 4,029.

## Notice under "The Waste Lands Ordinances of 1897, 1899, 1900, and 1903."

TAKE notice that unless within three months from March 24, 1911, the persons, if any, who claim any interest in the lands hereinafter mentioned or in any one or more of such lands or to some interest therein make claim in person or in writing to the said lands or any of them or to some interest therein to J. M. Davies, Esq., Special Officer appointed under section 28 of "The Waste Lands Ordinances of 1897, 1899, 1900, and 1903," at his office at Fort, Colombo :

Such Special Officer, in pursuance of the powers vested in him by the said Ordinances, will declare by writing under his hand that the said lands or such of them, as to which no claim has been made, are the property of the Crown.

J. M. DAVIES,  
Special Officer.

## Description of the Lands referred to.

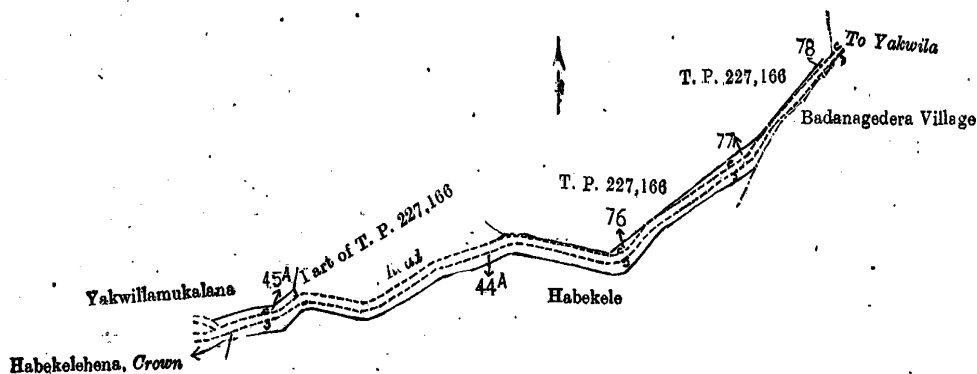
The following lots situated in the village of Werahera, in the Meda Pattu Korale West of the Katugampola hatpattu of the Kurunegala District, in the North-Western Province, as described in the annexed diagram :—

Preliminary plan 310. Field sheet : village plan 310.

Situation : Werahera village in Meda Pattu Korale West of Kurunegala District.

Lot.	Name of Land.	Extent, A. R. P.
44a	Habekele (road reservation)	1 0 22
45a	Yakwillamukalana (road reservation)	0 0 25
76	Do.	0 0 19
77	Do.	0 0 18
78	Do.	0 0 8
		1 2 12

and bounded as follows : on the north by Yakwillamukalana sold by the Crown, part of T. P. 227,166 ; on the east by the village limit of Yakwila, the village limit of Badanagedara, Habekele sold by the Crown ; on the south by Habekele sold by the Crown ; on the west by Habekelehena claimed by the Crown and road.



Surveyor-General's Office,  
Colombo February 28, 1911.

Scale of 8 Chains to an Inch.

Kurunegala S. O. 36—1911

A. H. G. DAWSON,  
for Surveyor-General.

## Kurunegala Notice No. 4,030.

## Notice under "The Waste Lands Ordinances of 1897, 1899, 1900, and 1903."

TAKE notice that unless within three months from March 24, 1911, the persons, if any, who claim any interest in the land hereinafter mentioned make claim in person or in writing to the said land or to some interest therein to J. M. Davies, Esq., Special Officer appointed under section 28 of "The Waste Lands Ordinances of 1897, 1899, 1900, and 1903," at his office at Fort, Colombo :

Such Special Officer, in pursuance of the powers vested in him by the said Ordinances, will declare by writing under his hand that the land, to which no claim has been made, is the property of the Crown.

J. M. DAVIES,  
Special Officer.

## Description of the Land referred to.

The land commonly called or known as Road, situated in the village Udugama, in the Meda Pattu Korale West of the Katugampola hatpattu of the Kurunegala District, in the North-Western Province, containing in extent 12 perches, shown as lot 34AV in preliminary plan 296 and in the annexed diagrams, and bounded as follows : on the north by Kongahamulawatta claimed by M. M. Appusimmo, Kongahamulahena sold by the Crown ; on the east by Dewalegahamulahena sold by the Crown ; on the south by a bund, a road ; on the west by the road, Dewalegahamulahena sold by the Crown, a road.



Surveyor-General's Office,  
Colombo, February 28, 1911.

Scale of 8 Chains to an Inch.

Kurunegala S. O. 37—1911.

A. H. G. DAWSON,  
for Surveyor-General.

## Kurunegala Notice No. 4,031.

## Notice under "The Waste Lands Ordinances of 1897, 1899, 1900, and 1903."

TAKE notice that unless within three months from March 24, 1911, the persons, if any, who claim any interest in the lands hereinafter mentioned or in any one or more of such lands or to some interest therein make claim in person or in writing to the said lands or any of them or to some interest therein to J. M. Davies, Esq., Special Officer appointed under section 28. of "The Waste Lands Ordinances of 1897, 1899, 1900, and 1903," at his office at Fort, Colombo :

Such Special Officer, in pursuance of the powers vested in him by the said Ordinances, will declare by writing under his hand that the said lands or such of them, as to which no claim has been made, are the property of the Crown.

J. M. DAVIES,  
Special Officer.

## Description of the Lands referred to.

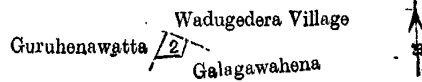
The following lots situated in the village of Eluwapola, in the Mayurawati korale of the Dambadeni hatpattu of the Kurunegala District, in the North-Western Province, as described in the annexed diagrams :—

## I.—Preliminary plan 934.

Situation : Eluwapola village in Mayurawati korale of Kurunegala District.

Lot.	Name of Land.	Extent, A. R. P.
2	Minipitiya (cemetery)	0 0 17

and bounded as follows: on the north by the village limit of Wadugedara ; on the east and south by Galagawahena claimed by Ranhoti Pedi Durayalage Hapuwa and others ; on the west by Guruhenawatta claimed by A. J. R. de Sojisa.



Surveyor-General's Office,  
Colombo, February 23, 1911.

Scale of 8 Chains to an Inch.

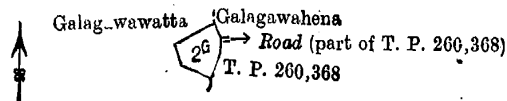
A. H. G. DAWSON,  
for Surveyor-General.

## —Preliminary plan 934.

Situation : Eluwapola village in Mayurawati korale of Kurunegala District.

Lot.	Name of Land.	Extent, A. R. P.
2g	Minipitiya (old cemetery)	0 1 12

and bounded as follows: on the north by Galagawawatta claimed by Ranhoti Pedi Durayalage Petta ; on the east by Galagawahena claimed by Ranhoti Pedi Durayalage Peruma, a road (part of T. P. 260,368), T. P. 260,368 ; on the south and west by Galagawawatta claimed by Ranhoti Pedi Durayalage Petta.



Surveyor-General's Office,  
Colombo, February 23, 1911.

Scale of 8 Chains to an Inch.

A. H. G. DAWSON,  
for Surveyor-General.

## III.—Preliminary plan 934.

Situation : Eluwapola village in Mayurawati korale of Kurunegala District.

Lot.	Name of Land.	Extent, A. R. P.	Lot.	Name of Land.	Extent, A. R. P.
18	Road	0 2 27	25	Road	0 0 5
18½	Do.	0 0 9			
19	Do.	0 2 10			1 1 11

and bounded as follows: on the north by Galagawahena claimed by Ranhoti Pedi Durayalage Peruma, Galagawawatta claimed by Ranhoti Pedi Durayalage Peruma ; on the east by a road (part of T. P. 260,368), Kahatagahahena (reservation for road) claimed by the Crown, Kahatagahahena (private), Kahatagahamulahena claimed by Perumbada Pedi Durayalage Pula and another, Kahatagahahena (private), a road, the village limit of Ketawelagedara ; on the south by the village limit of Ketawelagedara, Kahatagahamulahena claimed by Horatali Pedi Durayalage Peruma and another, Kosgahamulahena claimed by Perumbada Pedi Durayalage Hapuwa, Kosgahamulawatta claimed by R. Wattuwa and others ; on the west by Karandagahamulakumbura claimed by Ranhoti Pedi Durayalage Wattuwa and others, Talgahamulahena claimed by Perumbada Pedi Durayalage Biya and Poola, Kahatagahamulawatta claimed by Perumbada Pedi Durayalage Kiriya, Kahatagahamulahena claimed by ditto, Dorminnagahawatta claimed by Perumbada Pedi Durayalage Pula and Kiriya, Madangahamulawatta claimed by Garu, Kahatagahamulawatta claimed by Ranhoti Pedi Durayalage Peruma and Menika, Kahatagahahena (private), Kahatagahahena (reservation for road) claimed by the Crown, Minipitiya claimed by the Crown

[For Diagram see page 242.]

## IV.—Preliminary plan 934.

Situation : Eluwapola village in Mayurawati korale of Kurunegala District.

Lot.	Name of Land.	Extent, A. R. P.
20	Road	0 0 23

and bounded as follows: on the north by Maragahamulahena claimed by Perumbada Pedi Durayalage Jambuwa, Maragahamulahena claimed by Perumbada Pedi Durayalage Ticka, Etambagahamulahena claimed by Perumbada Pedi Durayalage Horatali and others, Siyambalagahamulawatta claimed by Perumbada Pedi Durayalage Horatali and others ; on the east by a road claimed by the Crown ; on the south by Meegahamulawatta claimed by Perumbada Pedi Durayalage



## Uva Notice No 4,032.

## Notice under "The Waste Lands Ordinances of 1897, 1899, 1900, and 1903."

TAKE notice that unless within three months from March 24, 1911, the persons, if any, who claim any interest in the lands hereinafter mentioned or in any one or more of such lands make claim in person or in writing to the said lands or any of them or to some interest therein to J. G. Fraser, Esq., Special Officer appointed under section 28 of "The Waste Lands Ordinances of 1897, 1899, 1900, and 1903," at his office at Fort, Colombo:

Such Special Officer, in pursuance of the powers vested in him by the said Ordinances, will declare by writing under his hand that the said lands or such of them, as to which no claim has been made, are the property of the Crown.

J. G. FRASER,  
Special Officer.

## Description of the Lands referred to.

The following lots situated in the village of Mahawelagama, in the Dehiwinipalata korale of the Udukinda division, in the Province of Uva, as described in the annexed diagrams:—

## I.—Preliminary plan 108.

Situation: Mahawelagama village in Dehiwini palata korale of Badulla District.

Lot.	Name of Land.	Extent, A. R. P.	Lot.	Name of Land.	Extent, A. R. P.
5	Ambalamkepuarawehena	0 0 22	87	Rambukketiyehena	6 3 18
6	Do.	0 0 18	92a	Kinross	0 1 8
11	Udakanattepabiliya-aswanatta	0 0 21	94	Galabadaellepatana	0 2 6
12	Do.	0 0 11	119a	Pettigalatenna	0 0 7
13	Isawakonabedda (path reservation)	0 2 34	119c	Do.	0 0 6
14	Etakittiwewa	0 1 6	121	Miriyakarata-arawehena	0 1 13
15	Isawakonabeddepatana, Kiriwanabissepata, Welikinpatana, Etikitiwewapatana, Kendagollepatana, Gurukandurekoteapatana, Kawatamanapatana, Gurukandurehena, Alakolahulahapatana, Ratuumbasgodapatana, Ampititeneapatana, Kandetawelapatana, Iluktennepatana	567 1 0	125	Wellewattehena	0 1 26
15b	Gurukandurepatana	2 0 39	127	Moratotakandureduwa (island)	0 0 14
16	Metipolawattemukalana	2 2 14	134	Gamakapallamukalana	0 1 2
17	Watabeddehena	2 3 35	135	Gamakapalladeniya	0 0 30
18	Watabeddepatana	3 1 2	136	Mahawelapatana, Kotugodellepatana, Dodammeddepatana, Bogahahelapatana, Wanduragommanehinna, Hiwalgolla, Kurundugahakapallepatana, Ketawalapatana, Motalabeddepatana, Hinnekapalla, Uda-beddepatana <i>alias</i> Galgedigodapatana	222 3 12
21	Metipolawattepatana	0 2 39	136d	Wanduragommanapatana (path reservation)	1 0 34
22	Maragahakele	4 2 16	136e	Dambagaha-arawepatana (reservation)	2 1 20
23	Alakolahulahakele	30 1 35	136g	Gamakapallepatana (reservation)	1 1 3
24	Ratuumbasgodakele	3 1 17	136p	Mahawelapatana	73 1 33
26	Lindakumburehena	0 2 26	137	Tithimbiliyattedeniya	0 0 38
35	Kandettewelahena	2 1 29	140	Gamakapalleminipittaniya (burial ground)	0 1 8
36	Labugasdowepatana, Elenpallehahena, Beddearawehena, Kuda-arawewatta, Helawattehena, Bannakgedarawattearawa	11 1 28	144	Ambagaha-arawa <i>alias</i> Heneghehulpota	0 2 25
36ae	Kudugala	0 0 37½	146	Tavalumandiya (reservation for road)	0 1 19
36af	Uda-arawepatana	0 2 6	147	Dodanbeddehena	0 2 17
48	Gurukandurehena	0 3 21	149	Motalabeddehena	0 1 26
49	Do.	2 2 16	151	Motalabeddekele	1 3 36
55	Kiriwanabissekele	2 1 1	152	Motalabeddepatana	0 3 24
56	Udabedda	1 0 10	153	Motalabeddemukalana	0 2 5
60	Gurukandurepatana, Nilewatugodapatana	26 3 3	154	Gamakapallepatana (path reservation)	2 1 27
61	Nelliatugoda-arawehena	0 2 8	155	Ketalakumburepatana, Malabodagollepatana, Medahinnepatana, Mahawelapatana, Gamakapalla	92 2 32
62a	Nelliatugoda-arawa (reservation for cart road)	0 0 20	165	Ketalakele	1 0 24
63	Hinegolleagalahena, Etakehelmandiya	12 1 27	167	Galkandehena <i>alias</i> Galabodahena	1 3 28
66	Gedarakumburehena, Chamarayahena, Gewattekarattehena, Jambugasnullahena	16 2 39	171	Pillearawehena	3 3 30
67	Gedarakumburehena	1 1 35	177	Wewekele	1 2 18
69	Gewattekarattapatana (reservation for channel)	0 2 34	178	Wewepahaliyahena	0 2 25
72	Gedarakumburehena	0 1 10	179	Udabeddepatana <i>alias</i> Galgedigodapatana	0 3 24
73	Puswelketiyemulata-arawa	0 1 14	181	Mulutukumburehena, Galpottelarawehena	3 0 21
76	Neludandebeddearawaella	0 2 25	184	Yatitureaswanata	0 1 6
77a	Yatitureassanatta	0 1 0	185	Mahawelapatana	6 2 36
77b	Do.	0 0 15	188	Etulturepatana	0 3 20
79	Puswelketiyepatana	29 1 21½		Roads	6 1 30
83	Ellewattehena and Uda-arumanehena	1 2 26		Streams	26 2 12
85	Diyannekumburehena <i>alias</i> Mulutukumburehena	1 2 26			
					1,199 2 30

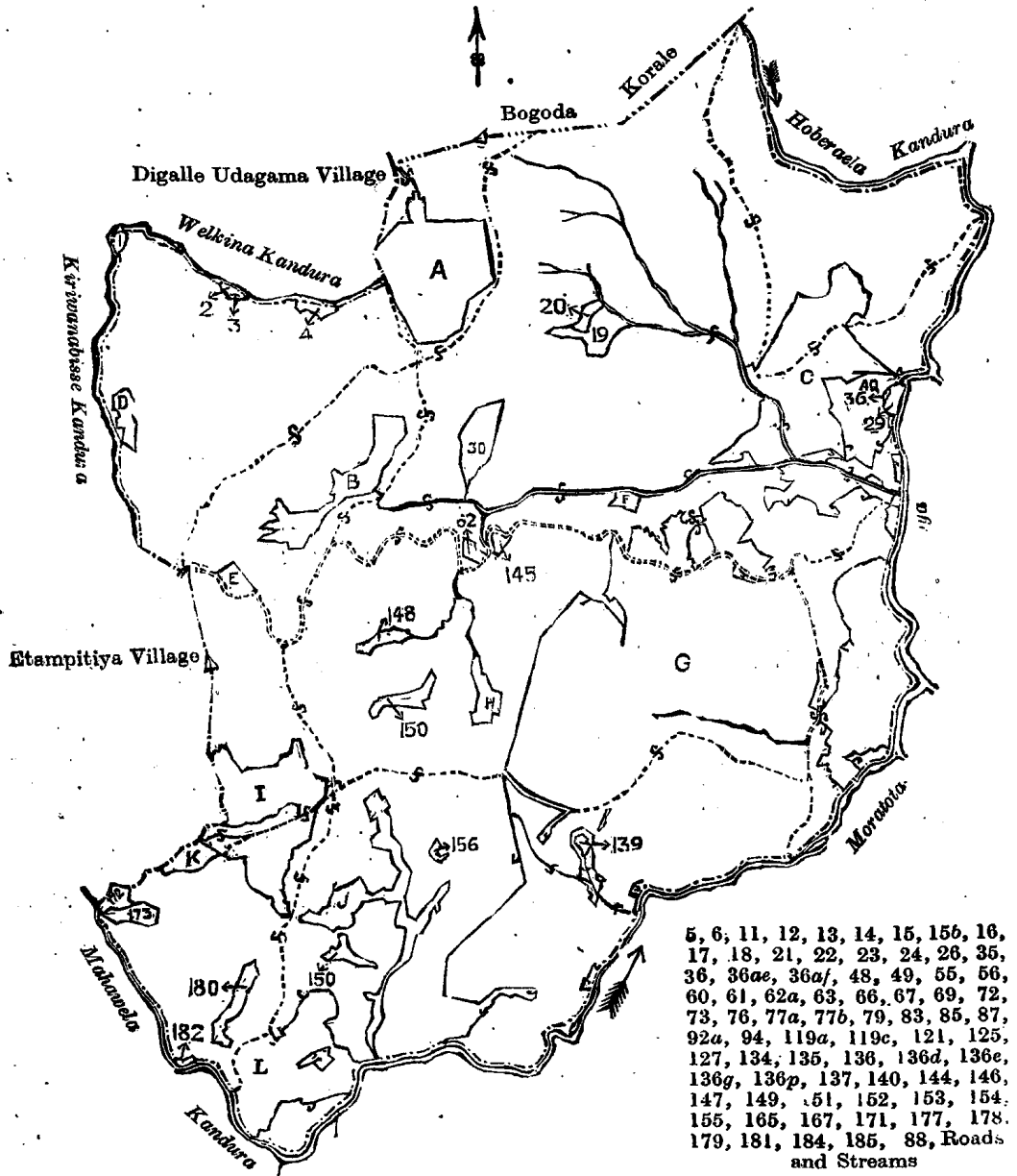
and bounded as follows: on the north by the village limit of Digalle Udagama, the boundary of the Bogoda korale, the Hobera-elakandura; on the east by the Moratota-oya; on the south by the Moratota-oya, the Mahawelakandura; on the west by the village limit of Etampitiya, the Kiriwanabissekandura.

NOTE.—The following lots lying within the above boundaries are excluded from this part of the notice, and their aggregate acreage of 567 acres 3 roods and 20 perches is not included in the acreage of 1,199 acres 2 roods and 30 perches given above:—

Lot.	Name of Land.	Extent, A. R. P.	Lot.	Name of Land.	Extent, A. R. P.
1	Demodara-arawekumbura	0 3 15	C 36ap	Yatikurehena	0 1 36½
2	T. P. 154,862	0 2 20	C 66b	Puswelketiyehena	2 3 36
3	Welkina-arawekumbura (T. P. 271,361)	0 0 2	C 66c	Puswelketiyealutaswedduma	0 3 25
4	T. P. 183,792	1 1 28	C 66a	Demodara-alutaswedduma	0 1 17
A 7	T. P. 216,286 and-part of T. P. 55,734	3 1 5	C 74	Puswelketiyemulata-arawa	1 0 34
A 8	T. P. 55,734 (part)	3 3 9	C 75	Puswelketiyeearawa <i>alias</i> Mahagollekumbura	2 2 30
A 9	T. P. 55,734 (part)	6 1 10	C 77	Neludandebdeearawa	4 0 10
A 10	T. P. 55,734 (part)	18 3 14	C 78	Demodarakumbura	1 0 17
B 15c	Gurukandurepatana	2 0 29	C 79a	Hela-arawa	0 0 19½
B 37	Gurukandurekumbura (T. P. 271,324)	0 1 33	C 79b	Demodara-alutaswedduma	0 0 2
B 38	T. P. 57,664	6 3 37	D 50	T. P. 154,860 and 154,861	1 3 36
B 39	Gurukandurekumbura (T. P. 271,324)	0 0 22	D 51	Kiriwanabissa	0 0 9
B 40	Do. (T. P. 269,500)	0 1 2	D 51a	Do.	0 0 8
B 41	Do. (T. P. 269,501)	0 0 10	D 52	Kiriwanabissekumbura	0 0 4
B 42	Do. (T. P. 271,326)	0 2 14	D 53	Do.	0 0 22
B 43	Do. (T. P. 271,352)	0 0 19	D 54	Do.	0 0 16
B 44	Do. (T. P. 269,502)	0 2 20	E 57	T. P. 57,665	1 1 34
B 45	Gurukandurekiula (T. P. 271,325)	0 1 24	E 58	Do.	0 0 13
B 46	Gurukandurekumbura (T. P. 271,547)	0 0 33	E 59	Do.	0 1 12
B 47	Do. (T. P. 271,327)	0 0 13	F 64	Jambugasmulleearawa <i>alias</i> Kinagollekumbura	0 1 31
C 15a	Lindakumburewatta	0 0 29	F 66f	Jambugasella	0 0 22
C 25	Lindakumbura	2 0 30	F 66g	Do.	0 0 2
C 27	Kotagahawatta	1 3 0	G 65	Mahatollekumbura, Jambugasmullekumbura, Etulhirakumbura, Naya-arawa, Kehelgasellekumbura, Gedarakumbura	7 1 31
C 28	Neludandapitaha, Uda-arawa	5 0 21	G 66d	Gewattekarathi	1 2 26
C 31	Linda-arawa	0 2 25	G 66e	Do.	0 1 26
C 32	T. Ps. 179,239 and 210,055	4 1 38	G 68	T. P. 200,152	5 1 34
C 33	Do.	1 2 10	G 70	Gewattekarattapatana	0 0 17
C 34	Kandettawela	0 0 3	G 71	Gewattekaratta (T. P. 271,351)	0 3 25
C 36a	Lindakumbura	0 0 6	G 80	Obada-arawehena	1 1 32
C 36b	Lindakumburehena	0 3 16½	G 80a	Galabodapatana	5 0 1
C 36c	Lindakumbura	0 0 18	G 80b	Obada-arawepatana	0 2 0
C 36d	Do.	0 0 13½	G 80c	Ambagaha-arawepatana	1 1 4
C 36e	Do.	0 0 14½	G 80d	Ambagaha-arawa	0 0 5
C 36f	Lindakumburewatta	0 3 16½	G 80e	Ambagaha-arawepatana	0 3 14
C 36g	Lindakumburewatta <i>alias</i> Heraligaswatta	1 1 1	G 80f	Ambagaha-arawehena	0 0 18
C 36h	Helawatta	0 1 16½	G 80g	Do.	0 0 24
C 36i	Do.	0 1 15	G 80i	Agathakumburepatana	2 3 11
C 36j	Kotagaswattehena	0 3 3½	G 80i	Galketiawepatana	1 2 32
C 36k	Kotagaswatta	0 1 1	G 81	Obeddearawa	1 1 7
C 36l	Delungahawatta	0 3 36½	G 82	Ambagaha-arawa	2 2 7
C 36m	Lindakumburehena	0 3 8½	G 84	Uda-arawa, Agathakumbura, Bogaha-arawa, Koswattarawa, Medabadala, Etakehelgaha-arawekumbura, Dehikanuwekumbura, Gahahitiyawekumbura, Arumana, Ilukarawa, Deiyannearawa, Mulutukumbura, Yatiture	15 3 10
C 36n	Do.	0 2 3	G 86	Kosgahaalakumbura	1 2 31
C 36o	Bandakumburewattehena	2 3 17	G 87a	Do.	0 2 31
C 36p	Bandaragedarawattekumbura	0 1 1	G 88	Galapita-arawa	2 0 10
C 36q	Nelummandiyehena	0 2 17½	G 89	Galapita-arawehena	0 0 16
C 36r	Dehigahamullehena	0 2 26½	G 90	Wattegedara-arawa	0 2 11
C 36s	Do.	0 0 38½	G 91	Kinross <i>alias</i> Wattagedarawatta (T. P. 269,420)	4 1 33
C 36t	Kottagaswattehena	0 2 1	G 92	Kinross	2 2 8
C 36u	Do.	0 1 14½	G 93	Legungedarawatta	0 1 15
C 36v	Do.	0 2 3½	G 94a	Kinross	0 0 34
C 36w	Do.	0 1 15	G 95	T. P. 172,345	34 2 25
C 36x	Do.	0 0 11	G 96	Kinross <i>alias</i> Ampitigodapatana (reservation for stream)	2 3 15
C 36y	Do.	0 1 1	G 97	Totapolatana <i>alias</i> Kinross (T. P. 269,366)	0 0 11
C 36z	Do.	0 0 8	G 98	Ampitiyagodapatana (T. P. 269,367)	1 3 26
C 36aa	Uda-arawa	0 2 21	G 99	T. P. 185,083	7 0 19
C 36ab	Ehalagahawatta	0 1 12			
C 36ac	Bogahawatta	0 2 11½			
C 36ad	Uda-arawewatta	0 2 7½			
C 36ag	Uda-arawehena	0 2 13			
C 36ah	Do.	1 3 22			
C 36aj	Linda-arawehena	0 3 6½			
C 36ak	Do.	0 3 25			
C 36al	Damunugasellehena	0 2 5½			
C 36am	Do.	1 3 17½			
C 36an	Do.	2 0 0			
C 36ao	Do.	0 2 26			
C 36ap	Do.	1 3 28			



Lot.	Name of Land.	Extent, A. R. P.	L t.	Name of Land.	Extent, A. R. P.
G 100	T. P. 170,794, &c.	3 2 21	H 142	Part of T. P. 256,002	1 3 12
G 101	Gedarawatta (road reservation)	0 0 22	H 143	Wandurugommanekumbura (T. P. 269,421)	0 2 22
G 102	Legungedarawatta <i>alias</i> Kinross	1 2 0	I 166	Ketawalawatta	2 0 10
G 103	Uda-arawekumbura	1 0 16	I 168	Ketalakumburegedarawatta	5 3 31
G 104	Etulttreakumbura, Uduturakumbura	1 2 7	I 169	Ketalakumbura	5 1 32
G 105	Galgewatta	4 0 2	I 136h	Bokotuwwewatta	0 0 10
G 106	Aluthhirahena	0 3 22	I 136i	Bokotuwwepatana	1 3 25
G 106a	Do.	0 3 27	I 136j	Wewepatana	1 0 5
G 106b	Galabodahena	0 1 38	I 136k	Wewepatanewatta	0 0 9
G 106c	Do.	0 2 25	I 174	Wewewatta	0 1 26
G 106d	Do.	0 2 22	I 174a	Do.	0 1 21
G 106e	Gedarawattehena	0 0 25	I 174b	Do.	1 1 30
G 106f	Uduturhena	0 1 13	I 174c	Buhalagodahena	0 1 2
G 106g	Uda-arawehena	0 1 4	I 174d	Do.	1 3 5
G 106h	Galabodaellhena	3 0 20	I 175	Wewekumbura	3 0 22
G 106i	Munwatta	1 1 14	I 176	Wewewatta	2 2 15
G 106j	Do.	1 2 25	J 157	Boralandearawa (T. P. 238,686)	0 1 30
G 106k	Galkanda	6 0 13	J 158	T. P. 178,928, &c.	7 2 28
G 106l	Deakadawatta	1 2 35	J 159	T. P. 204,945	0 0 21
G 106m	Idamagedarawatta	1 0 4	J 161	T. P. 178,931	1 0 8
G 106n	Do.	1 0 29	J 162	T. P. 178,930	1 0 26
G 106o	Kahakotuwwewatta	0 0 31	J 163	T. P. 204,946	0 1 13
G 106p	Alutwattehena	2 2 18	J 164	T. Ps. 148,931 and 238,685	3 0 10
G 107	Totapola-arawa, Kalitenna	7 2 9	K 136l	Watutennepatana	0 0 37
G 108	Medawalewatta, Alutgedarawatta	6 3 32	K 136m	Watutennehena	0 0 9
G 109	T. P. 187,615	0 2 28	K 170	Watutennepatana	1 0 4
G 110	T. P. 185,084	3 0 9	K 170a	Watutennewatta	0 3 7½
G 111	Part of T. P. 186,814	4 0 4	K 170b	Do.	0 0 25½
G 112	Do.	0 0 16	K 170c	Do.	0 1 25
G 113	Do.	1 1 30	L 183	Mulutukumbura, Yatiturekumbura	7 1 25
G 114	Do.	1 3 22	L 186	T. P. 181,308	2 2 10
G 115	Alakolatennewatta	4 1 7	L 187	Mahawelapatana	0 3 30
G 116	Ambagahahena	1 0 19	L 189	Oyadiga-arawa, Pitahakumbura	5 1 39
G 116a	Medahinna	0 2 10	L 190	Wattekumburegedarawatta	0 3 10
G 116b	Totapola-arawa	2 0 10	L 191	Mahawelawatta	1 1 13
G 116c	Medahinna	0 2 30	L 192	Heengillegedarawattepatana	1 3 29
G 116d	Do.	1 0 9	L 192a	Heengillegedarawatta	0 3 29
G 116e	Totapola-arawewatta	0 1 10	L 192b	Heengillegedarawattehena	0 0 39
G 116f	Alakolatennewatta	0 0 4	L 192c	Do.	0 1 35
G 117	Kinross	46 3 32	L 192d	Wattekumburehena	0 3 22
G 117a	Totapola-arawéalutaswed-duma	0 2 36	L 192e	Wattekumburegedarawatta	0 0 7
G 117b	Totapola-arawéalutwatta	1 1 6	L 192f	Wattekumburehena	0 2 5
G 117c	Alakolatennehena	0 2 22	L 192g	Mahawelahena and Pehiligawahena	2 1 26
G 117d	Kinross	1 1 25	L 192h	Mahawelapatana	0 1 21
G 118	T. P. 207,229	35 3 24	L 192i	Idamewatta	0 0 7
G 119	Kinross	0 1 19	L 192j	Idamewattehena	0 0 12
G 119b	Kinross	0 0 26	L 192k	Wattekumburewatta	0 0 14
G 120	Galliyapatana (ela reservation)	0 3 28	L 192l	Do.	0 0 32
G 122	Miriyakarata-arawekumbura	0 3 33	L 192m	Bokotuwwewatta	1 3 32
G 123	Miriyakarata-arawehena (T. P. 269,368)	0 2 38	L 192n	Pitahakumbura	0 0 4
G 124	Wellewattekumbura	0 3 22	L 136n	Mahawela <i>alias</i> Palabowawattehinna	0 0 22
G 126	T. P. 181,310	0 2 38	L 136o	Mahawelapatana	0 1 5
G 128	Wiharekumbura (T. P. 271,938)	2 2 20	19	Watabeddekumbura (T. P. 271,874)	4 1 9
G 129	Miyanellehena <i>alias</i> Wiharewattehena	0 1 0	20	Watabeddewatta	0 3 32
G 130	T. P. 178,936	3 1 6	29	Labugasdowekumbura	1 1 15
G 131	T. P. 178,932	1 0 13	30	T. P. 256,001	5 3 24
G 132	T. P. 178,935	5 2 9	36ag	Labugasdowekumbura	0 0 2
G 133	Deiyannearawa	7 2 28	156	Kahambiliyawattedeniya (P. 245/2,591)	0 1 17
G 136b	Galkandatalawepatana	0 3 28	160	T. P. 178,929	1 2 30
G 136c	Hivalgollepatana, Wandurugomnanapatana	16 3 36	172	Pillearawa	1 2 39
G 136f	Gamakapallepatana	46 1 27	173	Pillearawewatta	2 1 17
G 138	Tithimbiliattedeniya	0 0 9	180	Udabeddekumbura	2 3 10
G 139	T. P. 178,078	0 1 36	182	Galpottearawa	0 1 32
G 141	Tithimbiliattedekandaredeniya	0 0 14	62	Neliatugoda-arawa	0 3 10
G 150	Motalebeddekumbura (T. P. 272,091)	2 0 1	145	T. P. 62,284	0 3 2
H 136a	Part of T. P. 256,002	0 0 38	148	Dodanbeddekumbura	1 1 15
					567 3 20



Surveyor-General's Office,  
Colombo, January 19, 1911.

Scale of 32 Chains to an Inch.

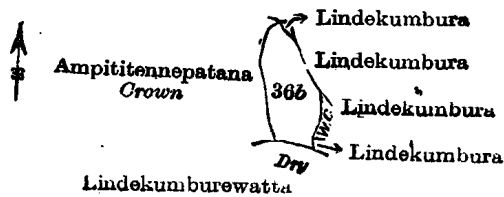
A. H. G. DAWSON,  
for Surveyor-General.

II.—Preliminary plan 108.

Situation : Mahawelagama village in Dehiwinipalata korale of Badulla District.

Lot.	Name of Land.	Extent, A. R. P.
36b	Lindekumburehena	0 3 16½

and bounded as follows : on the north by Lindekumbura claimed by Neludande Appuhamy ; on the east by Lindekumbura claimed by Neludande Appuhamy and another ; Lindekumbura sold by the Crown ; on the south by Lindekumburewatta sold by the Crown ; on the west by Ampitittenpatana claimed by the Crown.



Surveyor-General's Office,  
Colombo, February 20, 1911.

Scale of 8 Chains to an Inch.

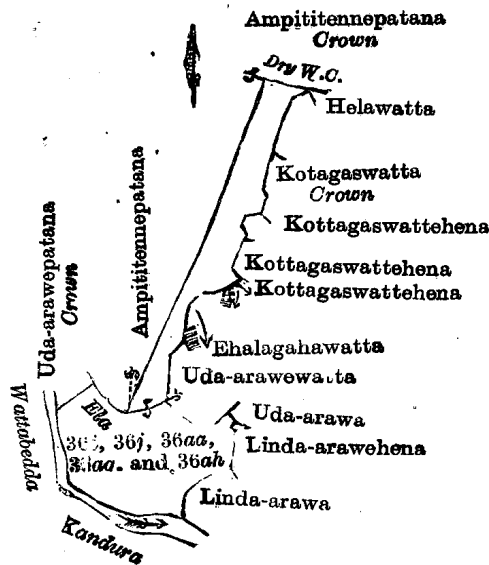
A. H. G. DAWSON,  
for Surveyor-General.

III.—Preliminary plan 108.

Situation : Mahawelagama village in Dehiwinipalata korale of Badulla District.

Lot.	Name of Land.	Extent, A. R. P.	Lot.	Name of Land.	Extent, A. R. P.
36i	Helawatta	0 1 15	36ah	Uda-arawehena	1 3 22
36j	Kotagaswattehena	0 3 3½			
36aa	Uda-arawa	0 2 21			
36ag	Uda-arawehena	0 2 13			
					4 0 34½

and bounded as follows : on the north by Ampitittenpatana claimed by the Crown ; on the east by Helawatta sold by the Crown, Kotagaswatta claimed by the Crown, Kotagaswattehena claimed by Neludande Appuhamy, Ehalagahawatta sold by the Crown, Uda-arawewatta sold by the Crown, Uda-arawa claimed by Neludande Appuhamy and others, Linda-arawehena sold by the Crown, Linda-arawa claimed by Neludande Appuhamy ; on the south by the Wattabeddekandura ; on the west by Udatableddekandura, Uda-arawepatana claimed by the Crown, and Ampitittenpatana claimed by the Crown.



Surveyor-General's Office,  
Colombo, February 20, 1911.

Scale of 8 Chains to an Inch.

A. H. G. DAWSON,  
for Surveyor-General.

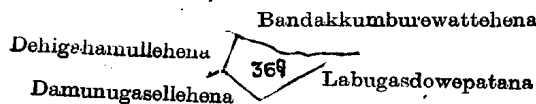
IV.—Preliminary plan

Situation : Mahawelagama village in Dehiwini palata korale of Badulla District.

Lot.	Name of Land.
36g	Nelunmandiyahena

Extent, A. R. P.
0 2 17½

and bounded as follows : on the north by Bandakkumburewattehena sold by the Crown ; on the east by Labugasdowepatana claimed by Neludande Appuhamy and others ; on the south by Damunugasellehena claimed by Neludande Appuhamy and others ; on the west by Dehigahamullehena sold by the Crown.



Surveyor-General's Office,  
Colombo, February 20, 1911.

Scale of 8 Chains to an Inch.

A. H. G. DAWSON,  
for Surveyor-General.

V.—Preliminary plan 108.

Situation : Mahawelagama village in Dehiwini palata korale of Badulla District.

Lot.	Name of Land.	Extent, A. R. P.	Lot.	Name of Land.	Extent, A. R. P.
80a	Galabodapatana	5 0 1	80g	Ambagaha-arawehena	0 0 24
80b	Obada-arawepatana	0 2 0	80h	Agathekumburepatana	2 3 11
80c	Ambagaha-arawepatana	1 1 4	80i	Galkitdiyawepatana	1 2 32
80d	Ambagaha-arawa	0 0 5			
80e	Ambagaha-arawepatana	0 3 14			12 1 29
80f	Ambagaha-arawehena	0 0 18			

and bounded as follows : on the north by Puswelketiyapatana claimed by the Crown ; on the east by Obada-arawehena sold by the Crown, Obeddearawa claimed by Puranarawegedera Kalu Menika and others, the Moratota-oya ; on the south by Galahitdiyawekumbura claimed by Digalpitiya Kuma, Medabadala claimed by Neludande Wannaku, Koswattearawa claimed by ditto ; on the west by Agatakumbura claimed by Moretota Charles Appu, Puswelketiyapatana claimed by the Crown, Ambagaha-arawa claimed by Ambagaha-arawegedera Appuhamy and others, Puswelketiyapatana claimed by the Crown.

[For Diagram see page 247.]

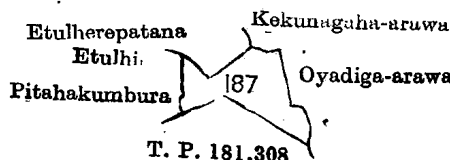
VI.—Preliminary plan 108.

Situation : Mahawelagama village in Dehiwinipalata korale of Badulla District.

Lot.	Name of Land.
187	Mahawelapatana

Extent, A. R. P.
0 3 30

and bounded as follows : on the north by Etulherepatana sold by the Crown, Kekunagaha-arawa claimed by Hinnarangolle Kiriwanti ; on the east by Oyadiga-arawa claimed by Hinnarangolle Banda ; on the south by T. P. 181,308 ; on the west by Pitahakumbura claimed by Hinnarangolle Kiriwanti, Etulhira claimed by ditto.



Surveyor-General's Office,  
Colombo, February 20, 1911.

Scale of 8 Chains to an Inch.

A. H. G. DAWSON,  
for Surveyor-General.



Surveyor-General's Office,  
Colombo, February 20, 1911.

Scale of 8 Chains to an Inch.

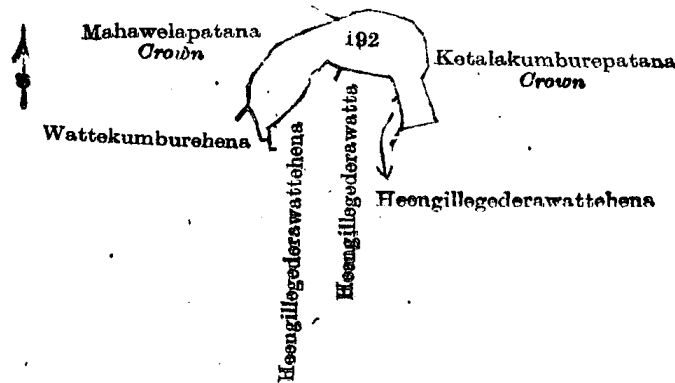
A. H. G. DAWSON,  
for Surveyor-General.

VII.—Preliminary plan 108.

Situation : Mahawelagama village in Dehiwinipalata korale of Badulla District.

Lot.	Name of Land.	Extent, A. R. P.
192	Heengillegederawattepatana	1 3 29

and bounded as follows : on the north by Mahawelapatana claimed by the Crown. Ketalakumburepatanyaya claimed by the Crown ; on the east by Ketalakumburepatanyaya claimed by the Crown ; on the south by Ketalakumburepatanyaya claimed by the Crown, Heengillegederawattehena sold by the Crown, Heengillegederawatta sold by the Crown, Heengillegederawattehena sold by the Crown ; on the west by Wattedkumburehena sold by the Crown, Mahawelapatana claimed by the Crown.



Surveyor-General's Office,  
Colombo, February 20, 1911.

Scale of 8 Chains to an Inch.

A. H. G. DAWSON,  
for Surveyor-General.

Uva S. O. 5—1911.

**Ratnapura Notice No. 4,033.**

Notice under "The Waste Lands Ordinances of 1897, 1899, 1900, and 1903."

TAKE notice that unless within three months from March 24, 1911, the persons, if any, who claim any interest in the lands hereinafter mentioned or in any one or more of such lands or to some interest therein make claim in person or in writing to the said lands or any of them or to some interest therein to J. G. Fraser, Esq., Special Officer appointed under section 28 of "The Waste Lands Ordinances of 1897, 1899, 1900, and 1903," at his office at Fort, Colombo :

Such Special Officer, in pursuance of the powers vested in him by the said Ordinances, will declare by writing under his hand that the said lands or such of them, as to which no claim has been made, are the property of the Crown.

J. G. FRASER,  
Special Officer.

*Description of the Lands referred to.*

The following lots situated in the village of Marapona, in the Nawadun korale of the Ratnapura District, in the Province of Sabaragamuwa, as described in the annexed diagrams :—

I.—Preliminary plan 92. Field sheets L/24/5-13, L/24/6-14, L/24/21-29, L/24/22-30, and L/24/23-31.

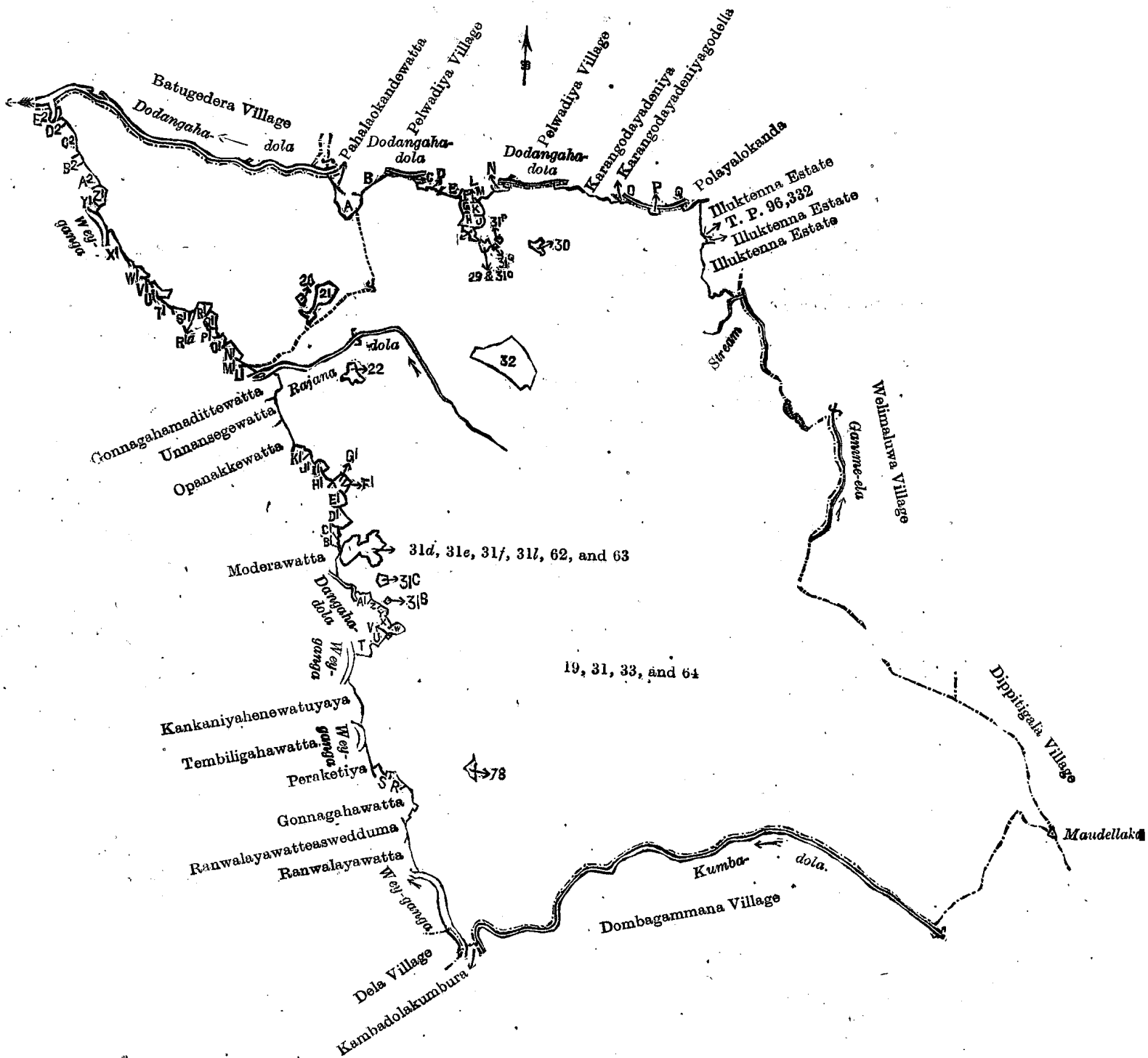
Situation : Marapona village, in Nawadun korale of Ratnapura District.

Lot.	Name of Land.	Extent, A. R. P.
19	Polgahatennemukulana	46 0 21
31	Polgahatennekotahaluyaya, Digdeniyahamaudadeniya, Naigehehenatenna, Yakahatuwawattahena, Anguruwewahena, Gonamahapittaniyahena, Kanattewattehena, Wellehena, Mahagalagawahena, Mandellehinyaya, Moragahakotuwehena, Badalgehena, Galapallehena, Kosgalahanda, Alihena, Pillewa, Tunbowilagehena, Nindemandiyahena, Ellehena, Rajanewehena, Tennehena, Hamaudedeniyagawahena, Mahadeniyagawakella, Dikhena, Talawattalagehena, Landegederawattehena, Moragahaokanda, Polayaleokandehena, Kongalayaliyadda, Pulahingehena, Polgahakumbura, Matipatalahena, Geceraowitahena	821 0 25
33	Mahaudellekandemukulana	1,033 0 26
64	Kiragewattadeniya	0 0 10
		1,900 2 2

and bounded as follows : on the north by the village limit of Batugedera (the Dodangaha-dola), Pahala Okandewatta claimed by Kurumegala Banda, Mahadeniya claimed by ditto, Nugahagawadeniya claimed by ditto, the village limit of Pelwadiya (the Dodangaha-dola), Lindagawakumbura claimed by Talwattalage Dingiriya and others, Talwattagewatta claimed by ditto, Medagederawatta *alias* Praneagewatta claimed by ditto, Pallehegederawatta claimed by Kadugamuwalage Babanisa, Paluwatta claimed by Puranea Vedalage Baronchiya, Udahagederawatta claimed by Kadugamuwalage Babanisa, Udahagederawattakumbura claimed by ditto, Udahagederawatta claimed by Kadugamuwalage Babanisa, Paluwatta claimed by Puranea Vedalage Baronchiya, Pallehegederawatta claimed by Kadugamuwalage Babanisa, Rambukpotekumbura claimed by Puranea Vedalage Baronchiya and others, Liyangaha-aswedduma claimed by ditto, the village limit of Pelwadiya (the Dodangaha-dola) Karangodayadeniya claimed by Talawattage Dingiriya and others, Karangodayadeniyegodella claimed by ditto, the village limit of Pelwadiya (the Dodangaha-dola), Welehenewatta claimed by Talwattage Dingiriya, the village limit of Pelwadiya (the Dodangaha-dola), Polayalokanda claimed by Talwattage Dingiriya and others ; on the east by Illukterina estate claimed by W. Simon Alwis, T. P. 96,332, Illuktenna estate claimed by W. Simon Alwis, the village limit of Welimaluwa, the village limit of Dippitigala, the village limit of Dombagammana ; on the south by the village limit of Dombagammana, Kambadolakumbura claimed by Hatellage Bandulahamy and others ; on the west by the village limit of Dela, the Wey-ganga, Ranwalayawatta claimed by Nekatige Mohottihamy, Ranwalayawatteaswedduma claimed by Nekatige Mohottihamy and others, Gonnagahawatta claimed by Kitulpe Gamaetirahage Hamy, Peraketiyewatta claimed by Kitulpe Gamaetirahage Appuhamy, Pissigewatta claimed by Narangahawatta Appuhamy, Peraketiya claimed by Brakmanawatte Kiri Menika and others, Tembiligahawatta claimed by Brakmanawattege Punchi Kiri Menika, the Wey-ganga, Kankaniyahenewatuyaya claimed by Naiandikarayalage Ratu Ganita Guru, the Wey-ganga, Ukuhenayagewatta claimed by Kaluhenayalage Amarisa and others, Dangahadeniya claimed by ditto, Dangahadeniyewatta claimed by ditto, Dangahadeniya claimed by ditto, Aswedduma claimed by Jayawira Gamaetirahage Kiri Menika, Batalehenewatta claimed by Udawatane Radage Kiri Bali, Wadugewatta claimed by Waduge Dingiri Naide and others, Owilewatta claimed by Kolombugamage Ratran Hamy, the Dangaha-dola, Moderawatta claimed by Ambagahage Ratran Hamy, Migahewatta claimed by Ambagahage Herat Hamy, Batalawatta claimed by Ambagahage Ratran Hamy, Danketiya claimed by Ambagahage Appuhamy, Wewa claimed by Kitulpe Gamaetirahage Ranhamy, Pillewa claimed by Ambagahage Punchi Mahatmaya, Amunukerahena claimed by Ellabodawatta Lekamalage Punchi Uralahamy, Paragahaliyaddayaya claimed by Ambagahage Kiri Menika and others, Paragahaliyaddegawahena claimed by Ambagahage Punchi Mahatmaya, Goda-aswedduma claimed by Gonnagahamaditte Kaluhamy, Opanakkewatta claimed by Opanakke Ratran Hamy, Umansegewatta claimed by Wellekkattu Mudiyansele Podi Banda and others, Gonnagahamadittewatta claimed by Gonnagahamaditte Kaluhamy and others, Gonnagahamadittakumbura claimed by ditto and others, Digana claimed by Dematagodage Elanda Hamy and others, Pelapolwatta claimed by Rajapakse Arachchilage Mudiyansele, Ibbawala claimed by Wellakkattu Mudiyansele Podi Banda, Pallahewatta claimed by Rajapakse Arachchilage Mudalihamy and others, Medawatta claimed by ditto, Udahenwatta claimed by Rajapakse Arachchilage Malhamy, Kanattewatta claimed by ditto, Godellewatta claimed by Udariye Appuhamy and others, Peragasokanduyaya claimed by Rajapakse Arachchilage Malhamy and others, Kongalayaliyaddagewatta claimed by Rajapakse Arachchilage Garuhamy and others, Peragasokanduyaya claimed by Rajapakse Arachchilage Malhamy and others, Pulihingewatta claimed by Rajapakse Arachchilage Garuhamy, Pulihingewokanda claimed by ditto and others, the Wey-ganga, Bogahaokanda claimed by Vihara Gamaetige Malhamy and others, Viharegamaetigewatta claimed by Vihare Gamaetirahage Malhamy, Metipatalekumbura claimed by Viharagamage Rammalhamy, Murutagahayataliyadda claimed by Kandambige Kiri Etana and others, Godaowita claimed by Ratu Ganita Guru and others, Pabodeokandekumbura claimed by Danapala Mudiyansele Madduma Banda and others, the Wey-ganga.

NOTE.—The following lots lying within the above boundaries are excluded from this part of the notice, and their aggregate acreage of 20 acres and 1 rood is not included in the acreage of 1,900 acres 2 roods and 2 perches given above :—

Lot.	Name of Land.	Extent, A. R. P.	Lot.	Name of Land.	Extent, A. R. P.
20	Hamaudadeniyagawawatta	0 1 11	31l	Gurugallellahena	1 2 27
21	Hamaudadeniya, Potukoladeniya	2 1 19	31o	Landegederawatta	0 0 36
22	Tennekumbura	1 0 7	31p	Do.	0 0 28
29	Landegederawatta	0 1 17	31q	Do.	0 0 7
30	Beruketiyadeniya <i>alias</i> Pepol-deniya	0 2 33	32	Gallinnewatta	9 0 22
31b	Gonnagahayatahena	0 0 31	62	Gulanekumbura	0 2 33
31c	Kiragewatta	0 2 6	63	Gulanewatta	0 1 33
31d	Gulanewattealutkella	0 1 10	78	Dangahamada	0 2 23
31e	Gulanehenakella	1 0 10			
31f	Danketiyaenakella	0 1 7			20 1 0



- |  |                      |                            |                            |
|--|----------------------|----------------------------|----------------------------|
| A Mahadeniya                             | O Dodangahadola      | D1 Danketiya               | R1a Kanattewatta           |
| B Nugahagawadeniya                       | P Welhenewatta       | E1 Wewa                    | S1 Godellewatta            |
| C Lindagawakumbura                       | Q Dodangahadola      | F1 Pillewa                 | T1 Peragasokanduyaya       |
| D Talawattagewatta                       | R Peraketiya         | G1 Amunukerahena           | U1 Kongalayaliyaddagewatta |
| E Medagederawatta alias<br>Praneagewatta | S Pissigewatta       | H1 Paragahaliyaddayaya     | V1 Peragasokanduyaya       |
| F Pallshegederawatta                     | T Ukkuhenayagewatta  | I1 Paragahaliyaddegawahena | W1 Pulihingewatta          |
| G Paluwatta                              | U Dangahadeniya      | J1 Goda-aswedduma          | X1 Pulihingeokanda         |
| H Udahagederawatta                       | V Dangahadeniyewatta | K1 Moragahawala-aswedduma  | Y1 Bogahaokanda            |
| I Udahagederawattakumbura                | W Dangahadeniya      | L1 Gonnagahamadittekumbura | Z1 Viharegamaetigewatta    |
| J Udahagederawatta                       | X Aswedduma          | M1 Digana                  | A2 Metipatalekumbura       |
| K Paluwatta                              | Y Batalahenewatta    | N1 Pelapolwatta            | B2 Murutagahayataliyadda   |
| L Pallahegederawatta                     | Z Wadugewatta        | O1 Ibbawala                | C2 Godaowita               |
| M Rambukpotekumbura                      | A1 Owilewatta        | P1 Pallahewatta            | D2 Pabodeokandekumbura     |
| N Liyangaha-aswedduma                    | B1 Migahewatta       | Q1 Medawatta               | E2 Wey-ganga               |
|  | C1 Batalawatta       | R1 Udahenwatta             |                            |

Scale of 32 Chains to an Inch.

Surveyor-General's Office,  
Colombo, December 22, 1910.

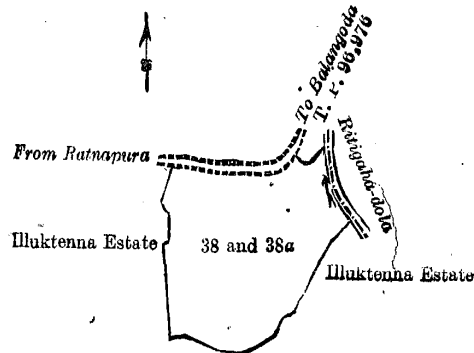
A. H. G. DAWSON,  
for Surveyor-General.

## II.—Preliminary plan 92. Field sheet L/24/6-14.

Situation: Marapona village in Nawadun korale of Ratnapura District.

Lot.	Name of Land.	Extent, A. R. P.
38	Maragahahena (part of P. P. 2,869/lots 1,685 and 1,686)	2 0 35
38a	Do. (part of P. P. 2,869/lots 1,686 and 1,687)	3 1 27
		5 2 22

and bounded as follows: on the north by the road from Ratnapura to Balangoda, T. P. 96,976; on the east by the Ritigahadola, Illuktenna estate claimed by Simon Alwis; on the south and west Illuktenna estate claimed by W. Simon Alwis.



Surveyor-General's Office,  
Colombo, December 22, 1910.

Scale of 8 Chains to an Inch.

A. H. G. DAWSON,  
for Surveyor-General.

## III.—Preliminary plan 92. Field sheets L/24/21 29 and L/24 22/30.

Situation: Marapona village in Nawadun korale of Ratnapura District.

Lot.	Name of Land.	Extent, A. R. P.
58	Kahawitigodahenyaya, Getanegawahena, Pandeniyagawaellehena, Nadanagedeniye-hena	69 2 39
80	Kanattewatthehena, Nekatgehena, Punewagodella, Giranhamigewatta, Medahena	10 1 8
82	Danketiyehena	0 1 30
131	Welawattahena	1 3 21
140	Kahawitigodahenyaya	5 2 12
143	Muttetuhena, Kanattewatthehena, Pahalagamimehena, Amunekumburehena, Ihala-gamimehena, Dikhehena, Miyanakoladeniyahena, Danketiya, Galliyaddehena, Medahena, Gorakgahagawahena, Kadjugahahena, Ittagalagawahena, Pillagawahena, Getanagawahena, Ellehena, Bandarahena, Puwakgahaliyaddagawahena, Pannimullehena	174 0 14
		262 0 4

and bounded as follows: on the north by Kanattewatta claimed by Ratn Ganita Gura and others, Wewaudahakella claimed by Jayawira Gamaetirralage Kiri Menika, Gederawatta claimed by ditto, Niripolagewatta claimed by Kalaotu Arachchige Induhamy, Panapitiyawatta claimed by Niripola Gamaetirralage Mudianse and others, Teberumewatta claimed by Jayawira Gamaetirralage Mohottihamy, Brahakmanayawatta claimed by Jayawira Gamaetirralage Kiri Menika, Rattagahawatta claimed by Jayawira Gamaetirralage Ratranhamy, the Wey-ganga, Digaehena claimed by Hettige Mudalihamy, Kekulhitiywatta claimed by Jayawira Gamaetirralage Punchi Mahatmaya, Lindagawa-aswedduma claimed by Hettige Mudalihamy, Pattiyawatta claimed by ditto, Pandeniya claimed by ditto, Pandeniya claimed by Paluwatte Mudalihamy and others, Pandeniya claimed by Hettige Mudalihamy, Galagawadeniya claimed by Jayawira Gamaetirralage Kiri Menika, Getana claimed by Jayawirage Punchi Mahatmaya and others, Bambaragekanatta claimed by Ananda Kuttigamaetirralage Ratran Hamy, the Gansabhawa road, Gulandehenekella claimed by Brakmanawatte Kiri Menika, a Gansabhawa road, Ittagalagawawatta claimed by Jayawirage Hamy, a Gansabhawa road, Gorakgahagawakella claimed by Jayawira Gamaetirralage Punchi Mahatmaya, Weralugahawatta claimed by Jayawira Gamaetirralage Herathamy, a Gansabhawa road, Alutwatta claimed by Nekatige Mudianse, Batakadawatta claimed by Hatellage Bandulahamy, Gedarawatta claimed by Jayawira Gamaetirralage Punchi Mahatmaya and others; on the east by Mahawatta claimed by Jayawira Gamaetirralage Punchi Mahatmaya, and others, a Gansabhawa road (Galliyadda claimed by Hatellegedera Bandulahamy and others), Medakele claimed by Hatellage Ratranhamy, Galliyadda claimed by Hatellegedera Bandulahamy and others, Udaha Galliyadda claimed by Hatellegedera Bandulahamy and others, Tumpelekumburegodella claimed by Jayawira Gamaetirralage Punchi Mahatmaya, Panagamakumbura alias Tumpelekumbura claimed by Jayawira Gamaetirralage Punchi Mahatmaya, Panchi Udumulla claimed by Jayawira Gamaetirralage Panchi Mahatmaya, Maha Udumulla claimed by ditto, Nindakumbura alias Amunekumbura claimed by Kitulpe Gamaetirralage Ranhamy, Amunekumburehenekoratwa claimed by Kitulpe Gamaetirralage Malhamy, Nindakumbura alias Amunekumbura claimed by Kitulpe Gamaetirralage Ranhamy, Amunekumbureyodaellehena claimed by Kitulpe Gamaetirralage Malhamy, Nindakumbura alias Amunekumbura claimed by Kitulpe Gamaetirralage Ranhamy, Panagamakumbura alias Tumpelekumbura claimed by Jayawira Gamaetirralage Panchi Mahatmaya, Udahagalliyadda claimed by Hatellegedera Bandulahamy and others; Galliyadda claimed by Hatellegedera Bandulahamy and others; Pelawatta claimed by Narangahawatta Appuhamy, Galliyaddehenewatta claimed by Jayawira Gamaetirralage Appuhamy, the village limit of Dela; on the south by the village limit of Nora, alla; on the west by the village limit of Talangama, Gatanapitiywatta claimed by Jayawira Gamaetirralage Kiri Menika, Gatanapitiye-aswedduma claimed by ditto, Gatanapitiywatta claimed by Udahawatte Kiri Menika, Tunbaragewila claimed by Noragolle Mudalihamy Arachchi, Udumulla claimed by Danapala Mudiyanse Mudduma Banda and others, Agaramulla claimed by Karandana Sobita Unnanse, Puwakgahaliyadda claimed by Rajapakse Arachchilage Malhamy, Registrar, Ihaladeniya claimed by Kotaha Vidanelage Dingiri Hamy and others, Mahadeniya claimed by Alupota Arachchilage Appuhamy and others, Pannimulla claimed by ditto, Nadanagedeniya claimed by Alupota Arachchilage Appuhamy Vedarala and others, Pandeniyagawahena claimed by Brahakmanawatte Jayawira Gamaetirralage Panchi Kiri Menika, a Gansabhawa road, Nadanagedeniyehenewatta claimed by Alupota Arachchilage Appuhamy Vedarala, a Gansabhawa road, Kanagewatta claimed by Alupota Arachchilage Appuhamy Vedarala, the Mipa-ela, Kituldenna claimed by Kaluhenayalage Amaris and others, Kahawitigoda-asweddumedeniya claimed by Alupota Arachchilage Appuhamy Vedarala, Kituldenna claimed by Kaluhenayalage Amaris and others, the Mipa-ela, Pitapallehena claimed by Jayawira Gamaetirralage Kiri Menika, Mahawattehenyaya claimed by Danapala Mudiyanse Mudduma Banda, Haliyangodawatnyaya claimed by Ganegama

Manannalage Dantua, a Gansabhawa road, Kudugalehenakella claimed by Ananda Kutti Gamaetirralage Hamy, a Gansabhawa road, Haliyangodawatuyaya claimed by Ganegama Manannalage Dantuwe, Gorokgahadeniya claimed by Ratu Ganita Gura, Gorokgahadeniya claimed by Jayawira Gamaetirralage Kiri Menika and others, Kanattahena claimed by Jayawira Gamaetirralage Kiri Menika, a Gansabhawa road.

NOTE.—The following lots lying within the above boundaries are excluded from this notice, and their aggregate acreage of 1 acre and 33 perches is not included in the acreage of 262 acres and 4 perches given above:—

Lot.	Name of Land.	Extent, A. R. P.
58c	Kudugalehena	0 1 4
58d	Kahawitigodahena	0 0 20
80d	Danketiyahenakella	0 1 27
143c	Diwigalagawahena	0 1 22
		1 0 33

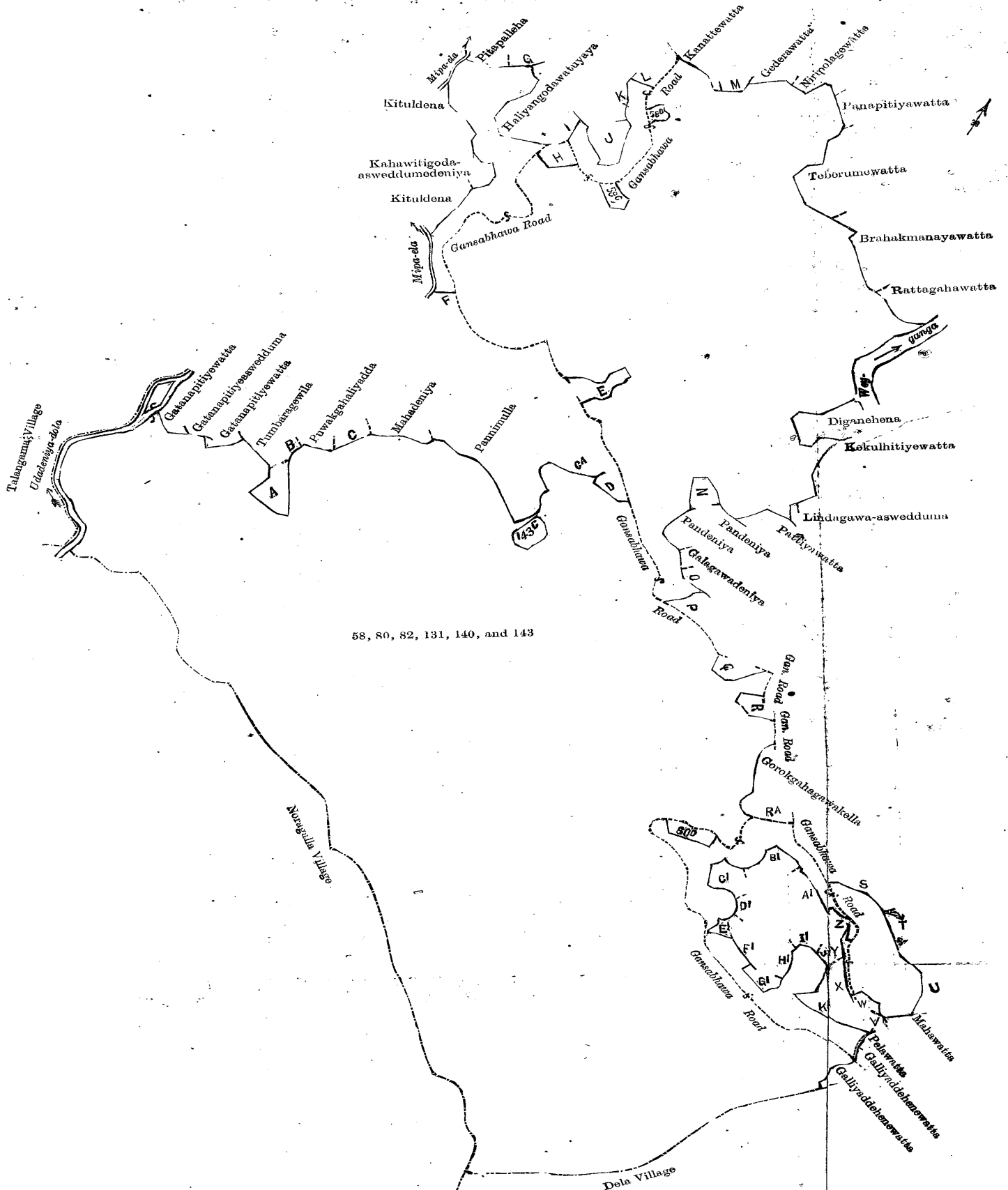
[For Diagram see page 253.]

IV.—Preliminary plan 92. Field sheets L/24/4-12, L/24/5-13, L/24/20-28, and L/24/21-29.  
Situation: Marapona village in Nawadun korale of Ratnapura District.

Lot.	Name of Land.	Extent, A. R. P.	Lot.	Name of Land.	Extent, A. R. P.
88	Nindaliyaddagawahenedeniya	0 0 33	113	Medagodakele	3 1 23
89	Tumpelegawahenyaya, Deniyagawahena, Polhengodagehena	36 2 3	115	Mahaithawamukalana, Wewagawakele	28 3 38
89b	Nindaliyaddagawahenekella	2 1 30	115	Godagedaralayagehena	1 0 12
94b	Ratmalgodelladeniya	0 0 27	117	Wewagawahenyaya	13 3 34
95	Do.	3 3 26	121	Maraponawewa (deniya)	3 3 7
97	Koregawamukalana, Halgahagedeniyalangamukalana, Dodangaspelpolamukalana, Malwattemukalana	51 0 33	122	Wewa-aswedduma	0 3 16
98	Dodangaswelpolahena	0 2 6	123	Wewagawahenyaya, Pissagehena, Karawitagehena	6 1 21
99	Do.	1 2 27	126	Jambudeniya godella <i>alias</i> Malwattemanannagehena, Galhengodahena, Ellewelagawahena	22 2 28
108	Dodangaspelpolahenyaya, Sikaradeniyahenyaya, Batagewattelangahena, Delgahadeniyahena, Naraddalangahena, Nugelangahena, Dunheneatura <i>alias</i> Mukalana, Sikaradeniyemukalana, Mahaittanamukalana	81 3 7	148	Malwattahenyaya, Kaioruwemulanakella, Menerikanatta, Kaioruwehenekella	44 0 13
110	Sikaradeniyamukalana, Wata-deniyamukalana	37 2 33	153	Eriyagahahenyayakella	17 0 26
			154	Kaioruwamukalana	84 0 4
			155	Kaioruwakelekella	25 2 3

and bounded as follows: on the north by Pattinigehehena claimed by Arambe Dingiri Etana, Pattinigehekumbura claimed by Karandana Sobita Unnanse and others, Pattinigehehenekella claimed by Appu Vitaranalage Bala Hamy, Deniyalangahenebatahaka claimed by Induhamy, Notary, Deniyalangahenawatta claimed by ditto, Hapatgamuwedeniya claimed by Kalaotu Arachige Induhamy, Notary, Nindaliyaddegawahena claimed by Picheha Tamby, Nindaliyadda claimed by Danapala Mudiannelage Mohottihamy and others, Udahawatta claimed by Ambagahage Dingiri Mahatmaya, Kadjugahayataliyadda claimed by ditto and others, Tumpelagawawatta claimed by Ambagahage Appuhamy and others, Gamaetigewatta claimed by Vihare Gamaetige Malhamy, Kandambigekannatta claimed by Vihare Gamaetirralage Malhamy, Potukoladeniya claimed by Vihare Gamaetige Malhamy and others, Gamaetigedeniya claimed by Danapala Mudiannelage Mohottihamy (Fiscal's Officer), Indureneniya claimed by Ambagahage Appuhamy and others, Ratmalgodelladeniya claimed by Vihare Gamaetirralage Malhamy, Halgahagedeniya claimed by Dematagoda Kankanamalage Hinhamy, Digahenedeniya claimed by Kandambige Kirihamy and others, Hattalagedeniya claimed by Kalaotu Arachehilage Induhamy, Notary, and others, Batadombagahadeniya claimed by Pahalagolummage Malhamy, Tumpela claimed by Godigamuwage Ratranhamy and others; on the east by Batangewatta claimed by Godigamuwage Ratranhamy and others, Godigamuwawatta claimed by ditto, Koskanatta claimed by ditto, Delgahadeniya claimed by Dematagoda Kankanamalage Hinhamy and others, Meyanakoladeniya claimed by Rajapakse Arachehilage Ganhamy and others, Delgahadeniya claimed by ditto, Malwalagewatta claimed by Kolamuruwe Kankanamalage Malhamy and others, Malwalagewattekella claimed by Balaberakarayalage Podi Sinno, Maraddeaswedduma claimed by Balaberakarayalage Rankiriya and others, Maraddekumbura claimed by Balaberakarayalage Sinna Gura and others, Hapugahakumbureaswedduma claimed by G. Kankanamalage Malhamy and others, Balitiyannagedeniya claimed by Pannipitiya Gamaetirralage Hamy, Pissagedeniya claimed by Balaberakarayalage Sinna Gura and others, Madolwitiwalawatta claimed by Balaberakarayalage Kiri Puspa, Kanattewatta claimed by Balaberakarayalage Kiriganithe, Kanatipitiya *alias* Liyadipitiya claimed by Balaberakarayalage Kiri Ganita Gura, Erabaddadeniya claimed by Wellakkattu Mudiannelage Podi Banda and others, Erabaddedeniyagawakanattahena claimed by Pannipitiya Gamaetirralage Kiri Menika, Erabaddawatta claimed by Pannipitiya Gamaetirralage Hamy and others, Wattehehena claimed by Kandana Nekatige Munasiri Gura, Kanattewatta claimed by Pannipitiya Gamaetirralage Hamy, Gedarawattahena claimed by ditto, a Gansabhawa road, Kanattewatta claimed by Godagederayalage Hin Kira, Delgahawatta claimed by Godagedera Manannalage Balaya and others, Wewagawahenekoratuwa claimed by Godagederayalage Ukkindi, Kajugahahena claimed by Teme Kirilamaya, Wepallameaswedduma claimed by Sottanalage Hatanakira's heir, Kirilamaya, Jambudeniya godawatuyaya claimed by Jambudeniya Kattadiyalage Malinguwa and others, Jambudeniya pahala-aswedduma claimed by Waduge Kattadirala, Mullakkada-aswedduma claimed by Kattadige Jayatuwa and others, Polkandawatta claimed by Paragale Sobita Unnanse, the Mipa-ela, Galhengoda Pansalewatta claimed by Paragale Sobita Unnanse, Elagawagederawatta claimed by Kolombugamage Mohottihamy, Kolomburu claimed by Ratu Ganita Gura and others; on the south by Koratuwewatta claimed by Kolombugamage Mohottihamy, Kanattewatta claimed by ditto, Palupewatta claimed by Palupe Korlage Kiri Menika, Windapuaswedduma claimed by ditto and others, the Talangama-ela, Manannalageaswedduma claimed by Mahawatta Manannalage Sohindea, the Talangama-ela, Yahalagawadeniya claimed by Paragale Sobita Unnanse, Yahalagawapittaniyewatta claimed by Danapala Mudiannelage Kiri Bandara and others, Yahalagawadeniya claimed by ditto, Helgahadeniya claimed by Danapala Mudiannelage Madduma Banda, Karawitagehena and Wewagawawatta claimed by Mohammodu Lebbe, a Gansabhawa road, Karawitagehenekella claimed by Danapala Mudiannelage Madduma Banda, the village limit of Talangama, Bogahakumbura claimed by Danapala Mudiannelage Madduma Banda, Udumulla claimed by Jayawira Mudiannelage Puchi Mahatmaya, Udumulleaswedduma claimed by Danapala Mudiannelage Madduma Banda, Udumulla claimed by Jayawira Mudiannelage Puchi Mahatmaya, Bogahakumbura claimed by Danapala Mudiannelage Madduma Banda, Mudduwagekumbura claimed by ditto, the Tolombawatura-dola, Pandeniya claimed by Jayawira Mudiannelage Kiri Banda, Pinwatta





58, 80, 82, 131, 140, and 143

- A Udumulla
- B Agaramulla
- C Ihaldeniya
- Ca Nadanagedeniya
- D Pandeniyagawahona
- E Nadanagedeniyahenewatta
- F Kanagewatta
- G Mahawateheniyaya
- H Kudugalehenakolla
- I Haliangodawatunuyaya
- J Gorokgahadeniya
- K Kanatfehena
- M Wewaudahakella
- N Pandeniya

- O Getana
- P Bambaragekanatta
- Q Gulandehenekella
- R Ittegalagawawatta
- Ra Weralgahawatta
- S Alutwatta
- T Batakadawatta
- U Gelerawatta
- V Galliyadda
- W Modakelo
- X Galliyadda
- Y Udahagalliyadda
- Z Tumpelekumburegodella
- Al Panagamakumbura
- B1 Punchiudumulla

- C1 Mahaudumulla
- D1 Nindakumbura alias Amunekumbura
- E1 Amunekumburehenekratuwa
- F1 Nindakumbura alias Amunekumbura
- G1 Amunekumburegodellehena
- H1 Nindakumbura alias Amunekumbura
- I1 Panagamakumbura alias Tumpelekumbura
- J1 Udahagalliyadda
- K1 Galliyadda

Surveyor-General's Office,  
Colombo, December 22, 1910.

Sale of 8 Chains to an Inch.

A. H. G. Dawson,  
for Surveyor-General.

claimed by Malwatte Manannalage Jayatuwa, Baduwatta claimed by Jayawira Gamaetiralage Kiri Menika, Hawadiya-watta claimed by Danapala Mudianselage Madduma Banda, Baduwatta claimed by Jayawira Gamaetiralage Kiri Menika, Wagala claimed by Danapala Mudianselage Madduma Banda, Mawideniya claimed by ditto, Walangurawatta claimed by Tenne Kirilaniya, Uduhanawatta claimed by Ganegama Manannalage Hawadiya, the village limit of Talangama the village limit of Niralgama, the village limit of Hapurugala; on the west by the village limit of Etoya, the village limit of Hakamuwa, Watadeniya claimed by Dalkandure Bandara and others, Wepallama claimed by ditto, Watadeniya claimed by Dalkandure Bandara and others, Diddeniya claimed by Ambagahage Mudianse and others, the village limit of Hakamuwa.

NOTE.—The following lots lying within the above boundaries are excluded from this part of the notice, and their aggregate acreage of 17 acres and 17 perches is not included in the acreage of 468 acres and 10 perches given above:—

Lot.	Name of Land.	Extent, A. R. P.
100	Dodangaswelpoladeniya	4 1 21
109	Sikaradeniya	7 0 30
114	Mahaithawawatta	4 2 12
152	Eriyagahadeniya	0 3 34
		17 0 17

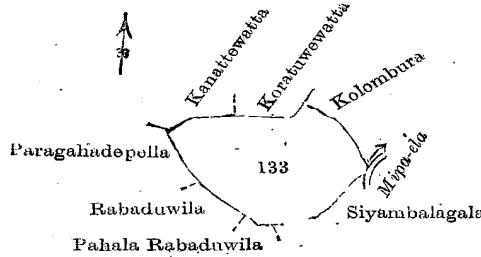
[For Diagram see page 255.]

V.—Preliminary plan 92. Field sheet L/24/21-29.

Situation: Marapona village in Nawadun korale of Ratnapura District.

Lot.	Name of Land.	Extent, A. R. P.
133	Medagodahena, &c.	3 1 36

and bounded as follows: on the north by Kanattewatta claimed by Kolombagamage Mohottihamy and others, Koratuwatta claimed by Kolombagamage Mohottihamy; on the east by Kolombura claimed by Ratu Ganita Gura and others, the Mipa-ela, Siyambalagala claimed by Karandana Sobita Umanse; on the south by Siyambalagala claimed by Karandana Sobita Umanse, Pahala Rabaduwila claimed by Moragalle Mudalihamy, Arachchi; on the west by Rabaduwila claimed by Mustapa Mudalali, Paragahadepolla claimed by Palupe Korralage Kiri Menika.



Surveyor-General's Office,  
Colombo, December 22, 1910.

Scale of 8 Chains to an Inch.

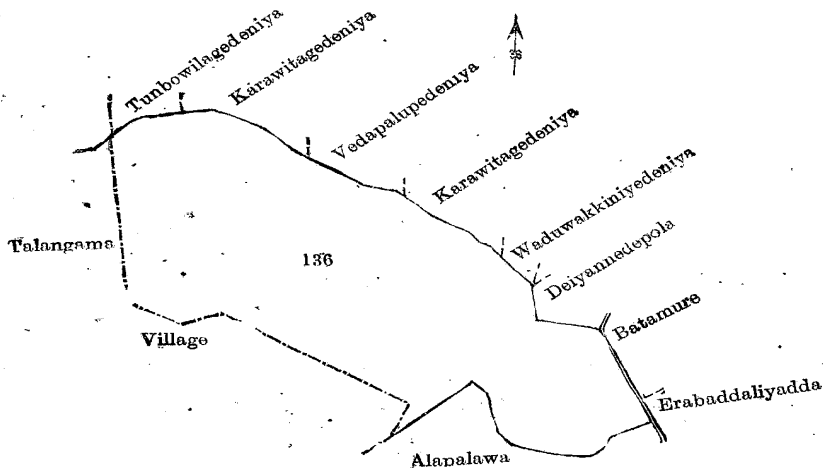
A. H. G. DAWSON,  
for Surveyor-General.

VI.—Preliminary plan 92. Field sheet L/24/21-29.

Situation: Marapona village in Nawadun korale of Ratnapura District.

Lot.	Name of Land.	Extent, A. R. P.
136	Karawitagedhenyaya, Medagodellahena	20 1 18

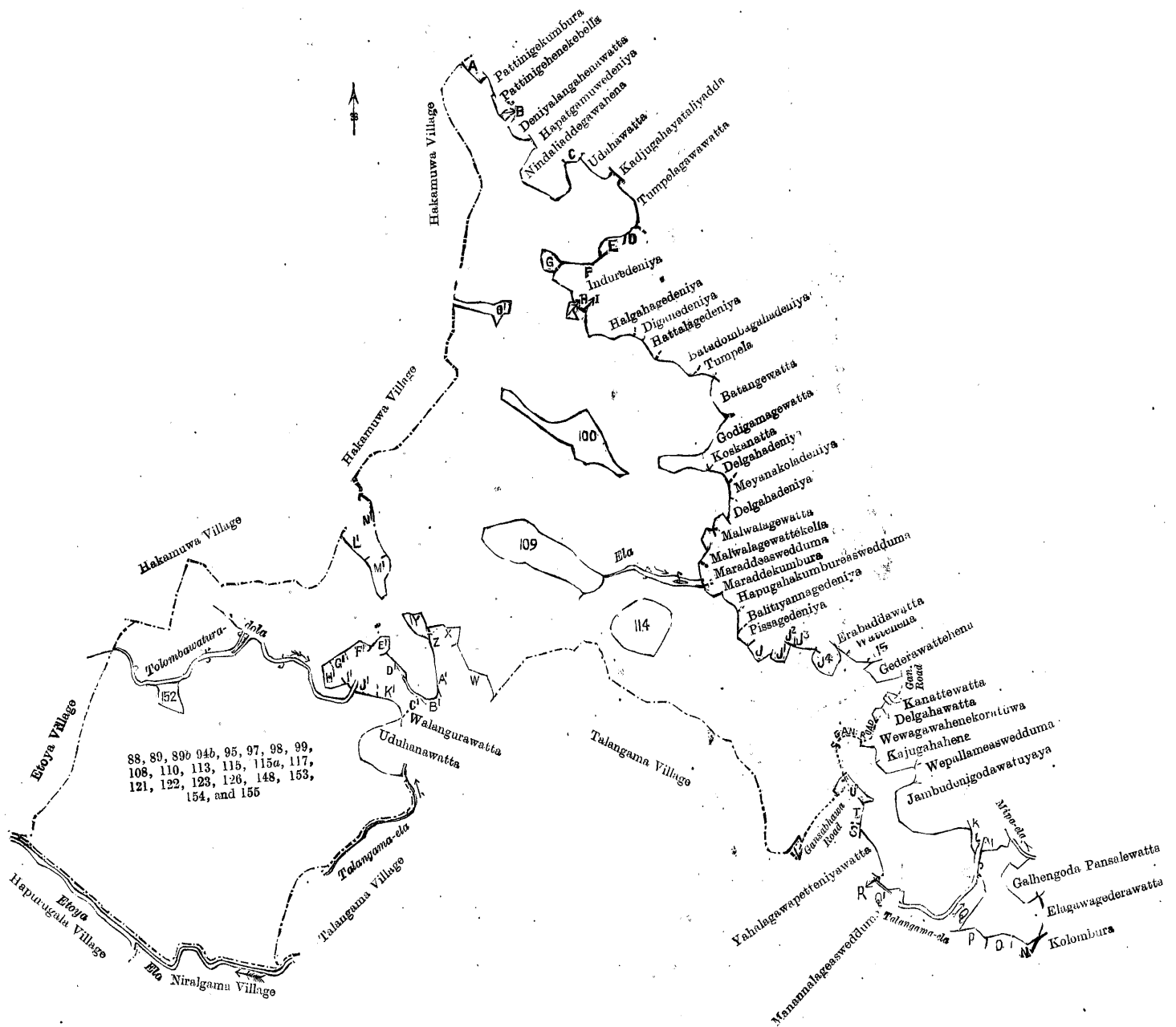
and bounded as follows: on the north by Tunbowilagedeniya claimed by Danapala Mudianselage Punchi Banda, Karawitagedeniya claimed by Balaganitayalage Wirappulihenaya and others, Vedapalupedeniya claimed by Palupe Korralage Kiri Menika and others; on the east by Karawitagedeniya claimed by Jayawira Gamaetiralage Kiri Menika and others, Waduwakkiniyedeniya claimed by ditto, Deiyannedepola claimed by Jambudeniye Kattadiyalage Malinguwa, Batamure claimed by Hettige Mudalihamy, Erabaddaliyadda claimed by Kolombagamage Mudianse; on the south by Alapalawa claimed by Kolombagamage Mohottihamy; on the west by the village limit of Talangama.



Surveyor-General's Office,  
Colombo, December 22, 1910.

Scale of 8 Chains to an Inch.

A. H. G. DAWSON,  
for Surveyor-General.



88, 80, 89, 94b, 95, 97, 98, 99, 108, 110, 113, 115, 115a, 117, 121, 122, 123, 126, 148, 153, 154, and 155

- |                                    |                                |                       |
|------------------------------------|--------------------------------|-----------------------|
| A Pathingehena                     | L Mullakkada-uswedduma         | Z Udumulla            |
| B Deniyalangahenebatahake          | M Polkandawatta                | A1 Pogahakumbura      |
| C Nindeliyadda                     | N Koratuwewatta                | B1 Mudduwagekumbura   |
| D Gamaetigewatta                   | O Kanattewatta                 | C1 Tolombawatura Dola |
| E Kandambigokanatta                | P Palupewatta                  | D1 Pandeniya          |
| F Potukoladeniya                   | Q Windapaswedduma              | E1 Pandeniya          |
| G Gamaetigedeniya                  | Q1 Talangama-ela               | F1 Pinwatta           |
| H Ratmalgodelladeniya              | R Yahalagawadeniya             | G1 Baduwatta          |
| I Ratmalgodelladeniya              | S Yahalagawadeniya             | H1 Hawadiyawatta      |
| J Madolwitiwalawatta               | T Helgahedeniya                | I1 Paduwatta          |
| J1 Kanattewatta                    | U Karawitagehena and Wewagawa- | J1 Wagala             |
| J2 Kanatipitiya alias Liyadipitiya | watta                          | K1 Mawideniya         |
| J3 Erabaddedeniya                  | V Karawitagehenehella          | L1 Watadeniya         |
| J4 Erabaddedeniyagawakanattahena   | W Bogahekumbura                | M1 Wepallama          |
| J5 Kanattewatta                    | X Udumulla                     | N1 Watadeniya         |
| K Jambudeniye pahala-aswedduma     | Y Udumulleaswedduma            | O1 Diddeniya          |

Scale of 16 Chains to an Inch.

Surveyor-General's Office,  
Colombo, December 22, 1910.

A. H. G. DAWSON,  
for Surveyor-General.

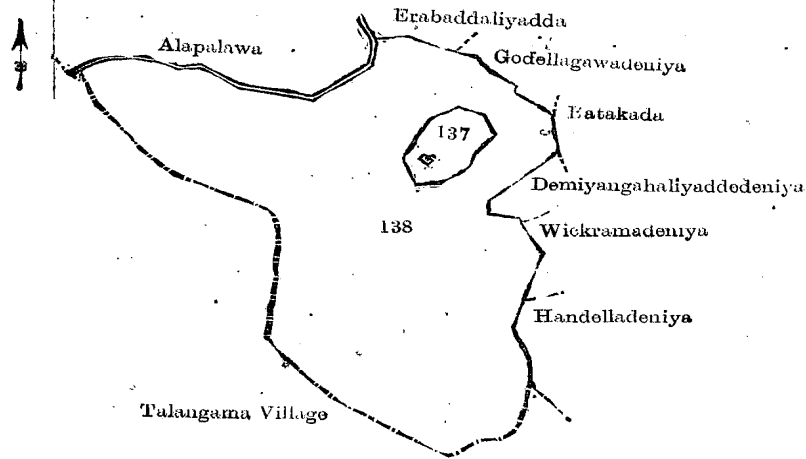
VII.—Preliminary plan 92. Field sheet : L/24/21-29.  
Situation : Marapona village in Nawadun korale of Ratnapura District.

Lot. Name of Land. Extent, A. R. P.  
138 .. Alapalawehena, Godellahena, Allitigalahenyaya ... 20 3 10

and bounded as follows : on the north by Alapalawa claimed by Kolombugamage Mohottihamy, Erabaddaliyadda claimed by Kolombagamage Mudianse, Godellagawadeniya claimed by Ratu Ganita Gura ; on the east by Batakada claimed by Jayawira Mudiansege Punchi Mahatmaya and others, Demiyangahaliyaddedeniya claimed by Ratu Ganita Gura, Wickramadeniya claimed by Alupota Arachchilage Veda Appuhamy, Handelladeniya claimed by Narangahawatta Maddumamahmy ; on the south and west by the village limit of Talangama.

NOTE.—The following lot lying within the above boundaries is excluded from this part of the notice, and its acreage of 3 roods and 18 perches is not included in the acreage of 20 acres 3 roods and 10 perches given above :—

Lot.	Name of Land.	Extent, A. R. P.
M37	Godellawatta	0 3 18



Surveyor-General's Office,  
Colombo, December 22, 1910.

Scale of 8 Chains to an Inch.  
Ratnapura S. O. 4—1911.

A. H. G. DAWSON,  
for Surveyor-General.

**FINAL ORDERS.**

**Order under Section 2 of "The Waste Lands Ordinances of 1897, 1899, 1900, and 1903,"  
declaring Lands to be Crown Property.**

In the matter of the lands commonly called or known as Murutagahagodellakumbura and Kirimetihakka, situate in the village of Urumutta, in the Gangaboda pattu of the Matara District, in the Southern Province, and of "The Waste Lands Ordinances of 1897, 1899, 1900, and 1903."

The notice required by section 1 of "The Waste Lands Ordinances of 1897, 1899, 1900, and 1903," having been duly published in manner prescribed by that section in respect of the above-named land (*vide* Notice No. 3,884), and no claim having been made to the said lands or to any interest therein within the period of three months from the date specified in the said notice, I, William Loring Kindersley, Assistant Government Agent of the Matara District of the Southern Province, under and by virtue of the powers vested in me in that behalf by section 2 of the said Ordinances, do hereby on January 17, 1911, order and declare that the said lands, as more fully described herein below, situate in the village of Urumutta, in the Gangaboda pattu of the Matara District, in the Southern Province, and shown as lots 70 and 135 in block survey preliminary plan 68, and in the annexed diagrams, and containing in extent 1 rood and 7 perches, are the property of the Crown.

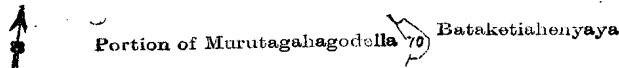
*Description of the Lands referred to.*

The following lots situated in the village of Urumutta, in Gangaboda pattu of the Matara District, in the Southern Province, as described in the annexed diagrams:—

I.—Block survey preliminary plan 68. Field sheet O/20/1-9.  
Situation: Urumutta village in Gangaboda pattu of Matara District,

Lot.	Name of Land.	Extent, A. R. P.
70	Murutagahagodellakumbura	0 0 22

and bounded as follows: on the north, east, and south by Bataketiyaheyaya belonging to Situge Don Hendrick; on the west by portion of Murutagahagodella belonging to Gunaratna Terunanse and others.



Surveyor-General's Office,  
Colombo, February 11, 1909.

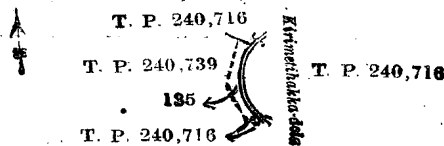
Scale of 8 Chains to an Inch.

J. B. M. RIDOUT,  
for Surveyor-General

II.—Block survey preliminary plan 68. Field sheet O/19/8-16.  
Situation: Urumutta village in Gangaboda pattu of Matara District.

Lot.	Name of Land.	Extent, A. R. P.
135	Kirimetihakka	0 0 25

and bounded as follows: on the north by land described in T. P. 240,716; on the east by Kirimetihakkadola (land described in title plan 240,716); on the south by the land described in T. P. 240,716; and on the west by land described in T. P. 240,739.



Surveyor-General's Office,  
Colombo, March 23, 1910.

Scale of 8 Chains to an Inch.

J. B. M. RIDOUT,  
for Surveyor-General.