

Ceylon Government Gazette

Published by Authority.

No. 6,433 — FRIDAY, MARCH 31, 1911.

PART I.—General: Minutes, Proclamations, Appointments,
and General Government Notifications.

PART II.—Legal and Judicial.

PART III.—Provincial Administration.

PART IV.—Land Settlement.

PART V.—Mercantile, Marine, Municipal, Local, &c.

Separate paging is given to each Part in order that it may be filed separately.

Part IV.—Land Settlement.

	PAGE		PAGE
Preliminary Notices	... 257	Final Orders	... 262

PRELIMINARY NOTICES.

Uva Notice No. 4,034.

Notice under "The Waste Lands Ordinances of 1897, 1899, 1900, and 1903."

TAKE notice that unless within three months from March 31, 1911, the persons, if any, who claim any interest in the lands hereinafter mentioned or in any one or more of such lands or to some interest therein make claim in person or in writing to the said lands or any of them or to some interest therein to J. G. Fraser, Esq., Special Officer appointed under section 28 of "The Waste Lands Ordinances of 1897, 1899, 1900, and 1903," at his office at Fort, Colombo:

Such Special Officer, in pursuance of the powers vested in him by the said Ordinances, will declare by writing under his hand that the said lands or such of them, as to which no claim has been made, are the property of the Crown.

J. G. FRASER,
Special Officer.

Description of the Lands referred to.

The following lots situated in the village of Idamagama, in the Kumbalwela korale of the Yatikinda division, in the Province of Uva, as described in the annexed diagrams:—

I.—Preliminary plan 184. Field sheet: village plan.

Situation: Idamagama village in Kumbalwela korale of Badulla District.

Lot.	Name of Land.	Extent, A. R. P.
2	Mahawattehena, Moragasdowa, Ampitiyewatta, Ampitiyewattekumbura, Moragasdowekumbura, Moragasdowehena	5 2 37
3	Dangodapatana	1 0 10
4	Hapukarathekele, Dangodahenekella, Mahagalawatta	16 1 20
8	Galpotayayekanda <i>alias</i> Ulpatkumburewattehena, Kahakotuwewahena, Moragahawattehena, Kandegahauhanehena, Rata-ambehena	13 2 15
11	Radigehena <i>alias</i> Watugodellehena	4 2 8
12	Watugodellelanda	0 1 10
14	Pambekumburehena	0 2 8
15	Malpolangakanda, Mahawattepatana, Hapukarattepatana, Dangodapatana, Galpotayayepatana, Udawelapatana	288 0 32
15a	Mailattepatana	1 2 4
15c	Ambagaha-arawepatana, Watugodella, Malpolangahahela (reservation for Ambagaha-arawekandura)	37 3 38
15d	Malpolangahahela <i>alias</i> Mayilattegoda, Pambearawepatana, Ambagaha-arawepatana, Lunutavalantenna, Kandewattepatana, Yalkumburepatana	222 2 0

Lot.	Name of Land.	Extent, A. R. P.
15e	Malpolangapatana	1 0 23
15f	Kandewattepatana (reservation for road)	5 0 26
15g	Yalkumburepatana	13 3 22
17	Ambagaha-arawehena, Lunutavalanwattehena, Lunutavalanwatta, Mailatta, Asweddumehena, Mailattewattapatana, Dinbulgastemehena, Kapuwatta	12 3 16
75	Yalkumburehena, Heennarangasarawehena	7 3 15
		633 1 4

and bounded as follows: on the north by the Perapandowe-oya, Rukkattanakumbura claimed by Yahalamaditte Ratnapala Unnanse, the Hapukarathekandura, Uda-arawa claimed by Udawela Hindu Banda, Udawelawatta claimed by Udawela Punchi Banda and others, Radigewatta claimed by Rilpola Korala, Radigekumbura claimed by ditto, the Watugodellekandura, Watugodellekumbura claimed by Kuruppu Mudiyansele Heen Menika and others, Pumbekumbura claimed by Udawela Punchi Banda and others, Pumbekumbura claimed by Kandekumbura Punchirala and others, the Perapandowe-oya, the Ambagaha-arawekandura, Ambagaha-arawa claimed by Don Cornelis Appuhamy Arachchi of Howpe, the Perapandowe-oya; on the east by Mayilatteaswedduma claimed by Hithamy Mudiyansele Rammalhamy and others, Mayilattewatta claimed by Hithamy Mudiyansele Rammalhamy and others, a kandura, Kammalawatta claimed by Heen Appu Naide and others, the road from Badulla to Bandarawela, Yalkumburehena claimed by Siyatu Gamarala, Yalkumburewatta claimed by Siyatu Gamarala, Yalkumbura *alias* Bogahakumbura, claimed by Yalkumbure Siyatu Gamarala, Bogaha-arawewatta claimed by Francis Cooray, Heennarangasarawewatta claimed by Thana Kulasekera Perumal, Boragahawatta claimed by the estate of D. A. Abeysekera; on the south by Boragahawatta claimed by the estate of D. A. Abeysekera, the village limit of Uda Kumbalwela; on the west by the village limit of Halpe, a stream, Moragasdowewatta claimed by Moragasdowe Binđuwa and others, the Beddearawekandura.

NOTE.—The following lots lying within the above boundaries are excluded from this notice, and their aggregate acreage of 11 acres 2 roods and 13 perches is not included in the acreage of 633 acres 1 rood and 4 perches given above:—

Lot.	Name of Land.	Extent, A. R. P.
5	Galketiyeulpatiyadda	1 0 10
6	Uipatiyaddewatta, Mahagalawatta, Tennewatta, Moragahawatta	5 2 26
7	Galketiyeukumbura	4 2 2
15b	Lunutavalanwatta	0 1 15
		11 2 13

[For Diagram see page 259.]

II.—Preliminary plan 184. Field sheet: village plan.

Situation: Idamagama village in Kumbalwela korale of Badulla District.

Lot.	Name of Land.	Extent, A. R. P.	Lot.	Name of Land.	Extent, A. R. P.
21½	Pitangodapatana	6 3 5	29b	Pinarawehena (road reservation)	0 0 26
22	Patingahawattahena, Ambalam-arawewattahena, Himbiliyagahawattahena	8 3 9	29c	Pedaullehena	0 1 5
25	Pitanegoda	1 1 27	31½	Bogahawattahena	0 1 20
27	Alutgedarahena	0 0 25	31½	Moragahawatta	0 0 32
27½	Tennehena	0 1 33	33	Moragahahena	0 0 20
28	Pitangodapatana, Kundolgodapatana	56 3 22	41	Kudalupotakele	1 0 20
29	Idamepatana <i>alias</i> Yalewatta	1 2 14	43	Kudalupotahena	1 1 32
29a	Yalekele	0 1 30	44	Kudalupotagoda	1 1 30
					75 2 30

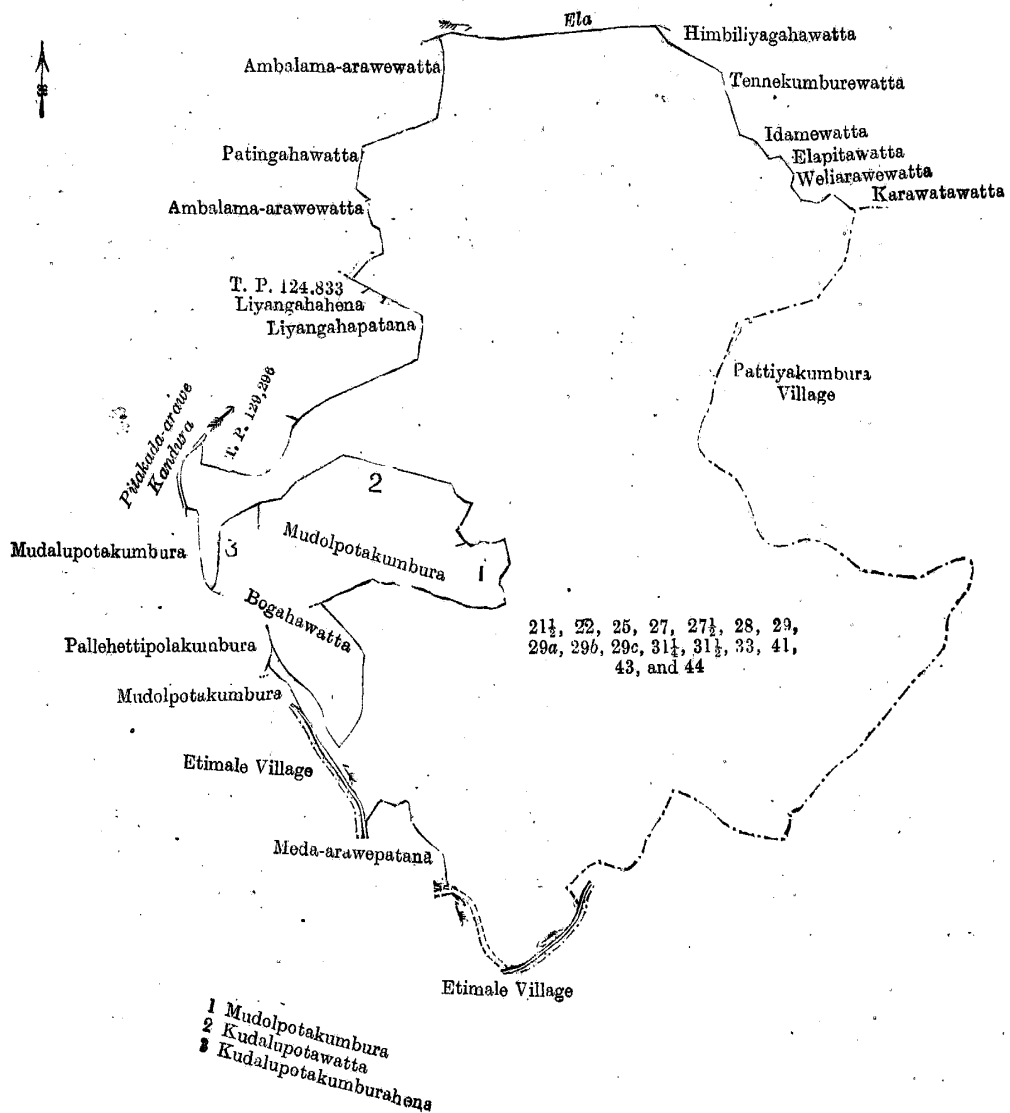
and bounded as follows: on the north by an ela, Himbiliyagahawatta claimed by Idamagama Gamarala, Tennekumburewatta claimed by Punchirala Gamarala, Idamewatta claimed by Punchirala Gamarala, Elapitawatta claimed by Appuhamy, Weliarawewatta claimed by Kiri Menika, Karawatawatta claimed by Punchirala Gamarala; on the east by the village limit of Pattiya-kumbura; on the south by the village limit of Pattiya-kumbura, the village limit of Etimale, Meda-arawepatana claimed by Ramasamy; on the west by the village limit of Etimale, Mudolpotakumbura claimed by Heen Menika and others, Pallehettipolakumbura claimed by Baduludenagedara Ran Kiriya and others, Bogahawatta claimed by Pudalugedara Heen Menika and others, Mudolpotakumbura claimed by Heen Menika and others, Mudolpotakumbura claimed by Kalu Menika, Kudalupotawatta claimed by Kudalupotagedara Punchirala and others, Kudalupotakumburehena claimed by Kiri Menika, Mudalupotakumbura claimed by Ran Kiriya and others, the Pitakada-arawekandura, T. P. 129,296, Liyangahapatana claimed by Velu, Liyangahahena claimed by ditto, T. P. 124,833, Ambalama-arawewatta claimed by Banda, Patingahawatta claimed by Kemmantudellage Baba Singho, Ambalama-arawewatta claimed by Banda.

[For Diagram see page 260.]

III.—Preliminary plan 184. Field sheet: village plan.

Situation: Idamagama village in Kumbalwela korale of Badulla District.

Lot.	Name of Land.	Extent, A. R. P.
38½	Reservation for road	0 0 20
39½	Do.	0 0 7
40½	Do.	0 0 10
58	Kammalewattahena (reservation for road)	0 2 17
		0 3 14



Surveyor-General's Office,
Colombo, February 25, 1911.

Scale of 8 Chains to an Inch.

A. H. G. DAWSON,
for Surveyor-General.

and bounded as follows: on the north by the cart road from Bandarawela to Badulla; on the east by Boragaha-arawekumbura claimed by Susey Fernando, Boragaha-arawekumbura claimed by Kammale Heen Appu Naide and others, the Kumbalwela-oya; on the south by Yalkumburehena claimed by the heirs of Kotalawala; on the west by the road from Bandarawela to Badulla.



Surveyor-General's Office,
Colombo, February 25, 1911.

Scale of 8 Chains to an Inch.

A. H. G. DAWSON,
for Surveyor-General.

IV.—Preliminary plan 184. Field sheet : village plan.

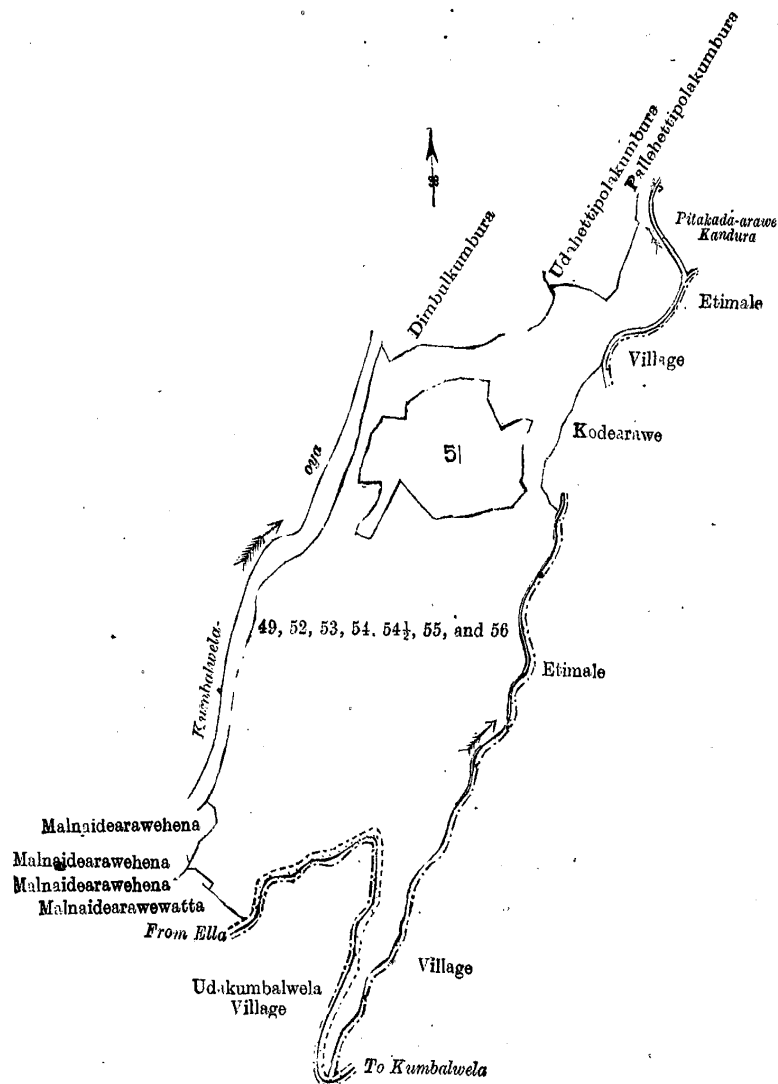
Situation : Idamagama village in Kumbalwela korale of Badulla District.

Lot.	Name of Land.	Extent, A. R. P.
49	Naidaella, Yalkumburehena, Kodearawehena, Kosgaha-arawehenewatta, Udahetti-polahena, Hettipolahena	13 2 22
52	Hettipolagodapatana	8 2 28
53	Do. (part of P. P. 672/2,379½)	0 3 33
54	Hettipolagoda (reservation for road)	1 1 22
54½	Gedumbehena (do.)	0 0 26
55	Yalkumburehena	3 0 6
56	Hettipolagoda	0 0 20
		27 3 37

and bounded as follows : on the north by Dimbulkumbura claimed by Heennarangasarawe Anthony and others, Udahettipolakumbura claimed by Sirisena, Pallehettipolakumbura claimed by Baduludenedara Rankiriya and others ; on the east by the Pitakada-arawekandura, the village limit of Etimale, Kodearawa claimed by Maradamuttu Kangany, the village limit of Etimale ; on the south by the village limit of Uda Kumbalwela, Malnaidearawehena claimed by Maradamuttu Kangany, Malnaidearawewatta claimed by Malnaidearawe Siyatu ; on the west by Malnaidearawehena claimed by Maradamuttu Kangany, Malnaidearawehena claimed by Yalkumbure Hudu Menika, the Kumbalwela-oya.

NOTE.—The following lot lying within the above boundaries is excluded from this notice, and its area of 3 acres 3 roods and 3 perches is not included in the acreage of 27 acres 3 roods and 37 perches given above :—

Lot.	Name of Land.	Extent, A. R. P.
51	Hettipolawatta	3 3 3



Scale of 8 Chains to an Inch.

Surveyor-General's Office,
Colombo, February 25, 1911.

A. H. G. Dawson,
for Surveyor-General.

FINAL ORDERS.

Matara S. O. No. 1,539.

Order under Section 2 of "The Waste Lands Ordinances of 1897, 1899, 1900, and 1903,"
declaring Land to be Crown Property.

In the matter of the land commonly called or known as Pansalekoratuwa, situate in the village of Kebiliyapola, in the Kandaboda pattu of the Matara District, in the Southern Province, and of the "The Waste Lands Ordinances of 1897, 1899, 1900, and 1903."

THE notice required by section 1 of "The Waste Lands Ordinances of 1897, 1899, 1900, and 1903," having been duly published in manner prescribed by that section in respect of the above-named land (*vide* Notice No. 3,318), and no claim having been made to the said land or to any interest therein within the period of three months from the date specified in the said notice, I, Howard Orme Fox, Special Officer appointed under section 28 of the said Ordinances, under and by virtue of the powers vested in me in that behalf by section 2 of the said Ordinances, do hereby on January 21, 1911, order and declare that the said land, as more fully described herein below, situate in the village of Kebiliyapola, in the Kandaboda pattu of the Matara District, in the Southern Province, and shown as lot 6b in preliminary plan 176 and in the annexed diagram, and containing in extent 3 roods and 27 perches, is the property of the Crown.

Description of the Land referred to.

The following lot situated in the village Kebiliyapola, in the Kandaboda pattu of the Matara District, in the Southern Province, as described in the annexed diagram:—

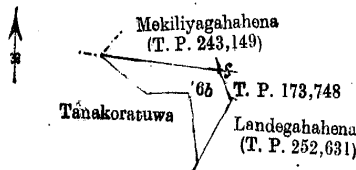
Preliminary plan 176. Sheet O/20/38-46.

Lot.	Name of Land.	Extent, A. R. P.
6b	Pansalekoratuwa	0 3 27

and bounded as follows: on the north by Mekiliyagahahena sold by the Crown (T. P. 243,149); on the east by T. P. 173,748, Landegahahena (T. P. 252,631); on the south and west by Tanakoratuwa claimed by Weerasinliyanage Don Andris and others.

January 21, 1911.

H. O. FOX
Special Officer.



Surveyor-General's Office,
Colombo, January 12, 1911.

Scale of 8 Chains to an Inch.

A. H. G. DAWSON,
for Surveyor-General.

Hambantota S. O. No. 486.

Order under Section 4, Sub-section (1), of "The Waste Lands Ordinances of 1897, 1899, 1900, and 1903,"
admitting Lands to be Private Property.

In the matter of the lands commonly called or known as Bogahawatta, &c., situate in the village of Talwatta, in the West Giruwa pattu of the Hambantota District, in the Southern Province, and of "The Waste Land Lands Ordinances of 1897, 1899, 1900, and 1903."

WHEREAS in pursuance of section 1 of the said Ordinances, it was duly notified on April 3, 1908, that if no claim to the lands commonly called or known as Bogahawatta, &c., situate in the village of Talwatta, in the West Giruwa pattu of the Hambantota District, in the Southern Province, containing in extent 11 acres 3 roods and 6 perches and shown as lots 11s and 27a in preliminary plan 202, and in the annexed diagram, was made to John George Fraser, Special Officer appointed under section 28 of the said Ordinances, within the period of three months from the date specified in such notice, such land would be deemed the property of Crown, and dealt with on account of the Crown (*vide* Notice No. 3,008):

And whereas (1) Merenchige Don Allis, (2) Korawage Andiris, (3) ditto Dowan, (4) ditto Don Dines, made claim thereto and I, Howard Orme Fox, Special Officer appointed under section 28 of the said Ordinances, made due inquiry into such claim, I, with the consent of His Excellency the Governor, do hereby admit the claim of the said claimants to the said lands, as more fully described herein below, under section 4, sub-section (1), of the said Ordinances.

Description of the Lands referred to.

The following lots situated in the village of Talwatta, in the West Giruwa pattu of the Hambantota District, in the Southern Province, as described in the annexed diagram:—

Preliminary plan 202. Field sheets village plan O/15/7-8, 15-16, &c.

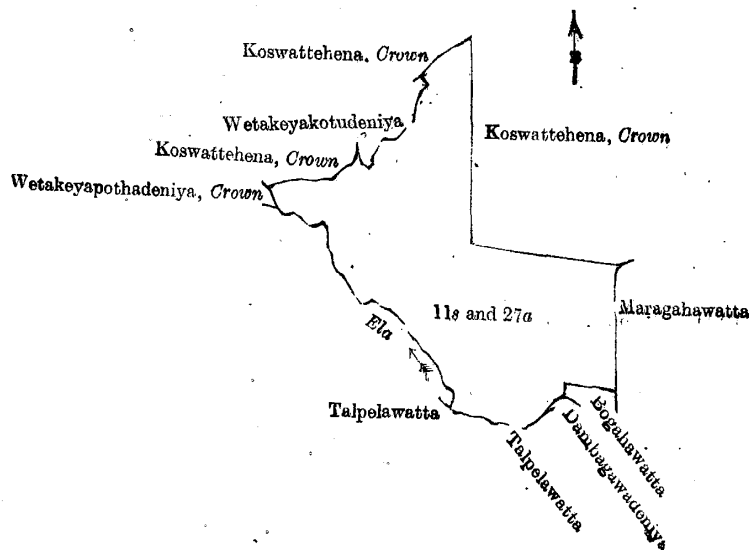
Situation: Talwatta village in West Giruwa pattu of the Hambantota District.

Lot.	Name of Land.	Extent, A. R. P.
11s	Bogahawatta, &c.	11 2 5
27a	Wetakeyapothadeniya	0 1 1
		11 3 6

and bounded as follows: on the north by Koswattehena belonging to the Crown, Wetakeyakotudeniya claimed by D. D. Samarasinghe and others, Koswattehena belonging to the Crown; on the east by Maragahawatta claimed by M. Ukkuwa and others; on the south by Bogahawatta claimed by Alupota Samarasinge Don Davit, Dambagawadeniya claimed by S. Don Davit and others, Talpelawatta claimed by Weerahinge Eliassa, Talpelawatta claimed by Weerahinge Eliassa and others, on the west by an ela, Wetakeyapothadeniya belonging to the Crown.

January 18, 1911.

J. G. FRASER,
Special Officer.



Surveyor-General's Office
Colombo, December 10, 1910.

Scale of 8 Chains to an Inch.

A. H. G. DAWSON,
for Surveyor-General.

Hambantota S. O. No. 487.

**Order under Section 2 of "The Waste Lands Ordinances of 1897, 1899, 1900, and 1903,"
declaring Land to be Crown Property.**

In the matter of the land commonly called or known as Kandambigewatteliyadda, situate in the village of Alupotdeniya, in the West Giruwa pattu of the Hambantota District, in the Southern Province, and of "The Waste Lands Ordinances of 1897, 1899, 1900, and 1903."

THE notice required by section 1 of "The Waste Lands Ordinances of 1897, 1899, 1900, and 1903," having been duly published in manner prescribed by that section in respect of the above-named land (*vide* Notice No. 3,886), and no claim having been made to the said land or to any interest therein within the period of three months from the date specified in the said notice, I, Charles Valentine Brayne, Special Officer appointed under section 28 of the said Ordinances, under and by virtue of the powers vested in me in that behalf by section 2 of the said Ordinances, do hereby on February 8, 1911, order and declare that the said land, as more fully described herein below, situate in the village of Alupotdeniya, in the West Giruwa pattu of the Hambantota District, in the Southern Province, and shown as lots 40 in preliminary plan 199 and in the annexed diagram, and containing in extent 37 perches, is the property of the Crown.

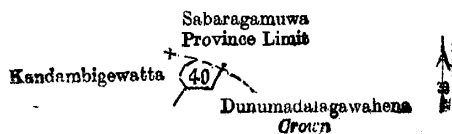
Description of the Land referred to.

The land commonly called or known as Kandambigewatteliyadda, situate in the village of Alupotdeniya, in the West Giruwa pattu of the Hambantota District, in the Southern Province, containing in extent 37 perches, shown as lot 40 in preliminary plan 199, and in the annexed diagram, and bounded as follows: on the north by the boundary of the Province of Sabaragamuwa; on the east and south by Dunumadalagawahena claimed by the Crown; on the west by Kandambigewatta claimed by Kandambige Appu and others.

February 8, 1911.

C. V. BRAYNE,
Special Officer.

Field sheet: village plan O/10/55-56, 63-64, &c.



Surveyor-General's Office,
Colombo, August 8, 1910.

Scale of 8 Chains to an Inch.

J. B. M. RIDOUT,
for Acting Surveyor-General.

Kurunegala S. O. No. 286.

**Order under Section 2 of "The Waste Lands Ordinances of 1897, 1899, 1900, and 1903,"
declaring Lands to be Crown Property.**

In the matter of the lands commonly called or known as Kongamulahena and Konkumburepillewa, situate in the village of Handapanwela, in the Mahagalboda Egoda'korale of the Hiriyala hatpattu of the Kurunegala District, in the North-Western Province, and of "The Waste Lands Ordinances of 1897, 1899, 1900, and 1903."

THE notice required by section 1 of "The Waste Lands Ordinances of 1897, 1899, 1900, and 1903," having been duly published in manner prescribed by that section in respect of the above-named lands (*vide* Notice No. 3,744), and no claim having been made to the said lands or to any interest therein, within the period of three months from the date specified in the said notice, I, John Still, Special Officer appointed under section 28 of the said Ordinances, under and by virtue of the powers vested in me in that behalf by section 2 of the said Ordinances, do hereby on December 10, 1910, order and declare that the said lands, as more fully described herein below, situate in the village of Handapanwela, in the Mahagalboda Egoda'korale of the Hiriyala hatpattu of the Kurunegala District, in the North-Western Province, and shown as lots L 894, C 896 in preliminary plan 1,942, and in the annexed diagrams, and containing in extent 1 acre 2 roods and 23 perches, are the property of the Crown.

Description of the Lands referred to.

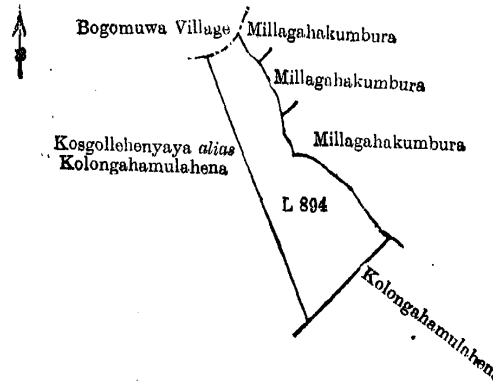
The following lots situated in the village of Handapanwela, in the Mahagalboda Egoda korale of the Hiriya hatpattu of the Kurunegala District, in the North-Western Province, as described in the annexed diagrams:—

I.—Preliminary plan 1,942.

Situation: Handapanwela village in Mahagalboda Egoda korale of Hiriya hatpattu, Kurunegala District.

Lot.	Name of Land.	Extent, A. R. P.
L 894	Kongahamulahena	0 3 34

and bounded as follows: on the north by the village limit of Bogomuwa, Millagahakumbura claimed by Setuwage Kiri; on the east by Millagahakumbura claimed by Dissanayaka Mudiyansele Kalu Banda and another, Millagahakumbura claimed by Pulelaga Kirihatana and others; on the south by Kolongahamulahena claimed by Ratnayaka Mudiyansele Mudiyanse and now sold by the Crown, Kosgollehenyaya *alias* Kolongahamulahena claimed by Chandrasekera Mudiyansele Awsadahamy and another and now sold under the Waste Lands Ordinances; on the west by Kosgollehenyaya *alias* Kolongahamulahena claimed by Chandrasekera Mudiyansele Awsadahamy and another and now sold under the Waste Lands Ordinances.



Surveyor-General's Office,
Colombo, February 4, 1910.

Scale of 4 Chains to an Inch.

W. C. S. INGLES,
for Surveyor-General.

II.—Preliminary plan 1,942.

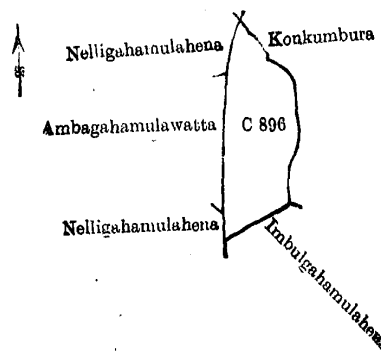
Situation: Handapanwela village in Mahagalboda Egoda korale of Hiriya hatpattu, Kurunegala District.

Lot.	Name of Land.	Extent, A. R. P.
C 896	Konkumburepillewa	0 2 29

and bounded as follows: on the north and east by Konkumbura claimed by Ratnayaka Mudiyansele Awsadahamy and others; on the south by Imbulgahamulahena claimed by Chandrasekera Mudiyansele Awsadahamy and now declared to be the property of the Crown under the Waste Lands Ordinances; on the west by Nelligahamulahena claimed by Ratnayaka Mudiyansele Mudiyanse and others and now sold under the Waste Lands Ordinances, Ambagahamulawatta claimed by ditto and now sold under the Waste Lands Ordinances, Nelligahamulahena claimed by Ratnayaka Mudiyansele Mudiyanse and others and now sold under the Waste Lands Ordinances.

December 10, 1910.

JOHN STILL,
Special Officer.



Surveyor-General's Office,
Colombo, February 4, 1910.

Scale of 4 Chains to an Inch.

W. C. S. INGLES,
for Surveyor-General.

Kurunegala S. O. No. 287.

Order under Section 2 of "The Waste Lands Ordinances of 1897, 1899, 1900, and 1903,"
declaring Lands to be Crown Property.

In the matter of the lands commonly called or known as road, Kandaketiyewala (oya), road, situate in the village of Bammanna, in the Meda Pattu Korale West of the Katugampola hatpattu of the Kurunegala District, in the North-Western Province, and of "The Waste Lands Ordinances of 1897, 1899, 1900, and 1903."

The notice required by section 1 of "The Waste Lands Ordinances of 1897, 1899, 1900, and 1903," having been duly published in manner prescribed by that section in respect of the above-named lands (*vide* Notice No. 3,853), and no claim having been made to the said lands or to any interest therein within the period of three months from the date specified in the said notice, I, John Murray Davies, Special Officer appointed under section 28 of the said Ordinances, under and by virtue of the powers vested in me in that behalf by section 2 of the said Ordinances, do hereby on January 25, 1911, order and declare that the said lands as more fully described herein below, situate in the village of Bammanna, in the Meda

Pattu Korale West of the Katugampola hatpattu of the Kurunegala District, in the North-Western Province, and shown as lots 5b, 6e, 11a, 13a, 32b, 34a, 35f, 16k, 20f, 22y, 23b, 23c in preliminary plan 347 and in the annexed diagrams, and containing in extent 3 acres 2 roods and 4 perches, are the property of the Crown.

Description of the Lands referred to.

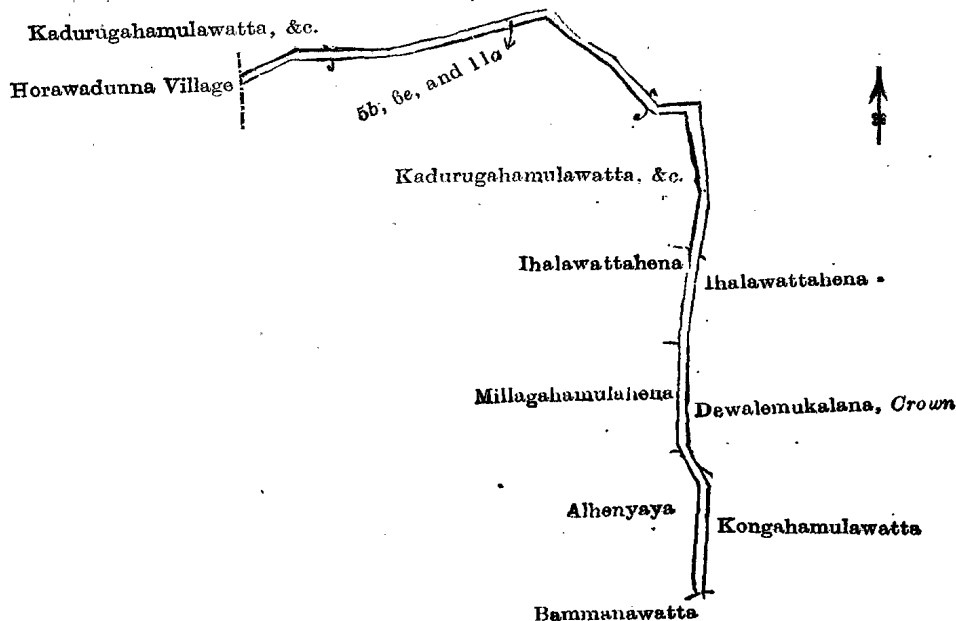
The following lots situated in the village of Bammana, in the Meda Pattu Korale West of the Katugampola hatpattu of the Kurunegala District, in the North-Western Province, as described in the annexed diagrams:—

I.—Preliminary plan 347. Field sheet: village plan I/17/46 and I/17/54.

Situation: Bammana village in Meda Pattu West Korale of Kurunegala District.

Lot.	Name of Land.	Extent, A. R. P.	Lot.	Name of Land.	Extent, A. R. P.
5b	Road	0 0 38	11a	Road	0 3 24
6e	Do.	0 1 16			1 1 38

and bounded as follows: on the north by Kadurugahamulawatta, &c., claimed by Ismail Lebbe and others; on the east by Kadurugahamulawatta, &c., claimed by Ismail Lebbe and others, Ihalawattahena claimed by Kirawela Mudiyansele Albinahamy and others, Dewalemukalana claimed by the Crown, Kongahamulawatta claimed by Wirapuli Radage Chara and others; on the south by Bammanawatta claimed by J. A. Rambukpota Ratemahatmaya and now sold by the Crown, Alhenyaya claimed by J. M. Rambukpota, Ratemahatmaya, and now sold by the Crown, Millagahamulawatta claimed by Kirawela Mudiyansele Appuhamy and others, Ihalawattahena claimed by Kirawela Mudiyansele Albinahamy and others, Kadurugahamulawatta, &c., claimed by Ismail Lebbe and others; on the west by the village limit of Horawadunna.



Surveyor-General's Office,
Colombo, August 8, 1910.

Scale of 8 Chains to an Inch.

J. B. M. RIDOUT,
for Acting Surveyor-General.

II.—Preliminary plan 347. Field sheet: village plan I/17/46 and I/17/54.

Situation: Bammana village in Meda Pattu West Korale of Kurunegala District.

Lot.	Name of Land.	Extent, A. R. P.	Lot.	Name of Land.	Extent, A. R. P.
13a	Road	0 0 29	35f	Road	0 0 30
32b	Do.	0 1 5			0 3 5
34a	Do.	0 0 21			

and bounded as follows: on the north by the road from Elabodagama to Maholowa; on the east by Welandagahamulawatta claimed by Samarakoon Mudiyansele Punchi Banda, Dematagaywatta, &c., claimed by ditto and others, Ambagahakumbura claimed by Punchi Appuhamy and others, Walaliyadda claimed by Lama Etana, Kongahawatta, &c., claimed by Ranhamy and others, Kongahamulawatta claimed by Weerasekera Mudiyansele Ranhamy and others; on the south by T. P. 204,702; on the west by Halgahawatta claimed by Samarakoon Mudiyansele Punchi Banda, Kongahawatta, &c., claimed by Ranhamy and others, Dematagewela claimed by Hetu Etana, Kankanamwela claimed by Mutu Menika, Dematagewatta, &c., claimed by Samarakoon Mudiyansele Punchi Banda and others, Ketakelagahamulawatta claimed by ditto now now sold by the Crown, Welandagahamulawatta claimed by Samarakoon Mudiyansele Punchi Banda.

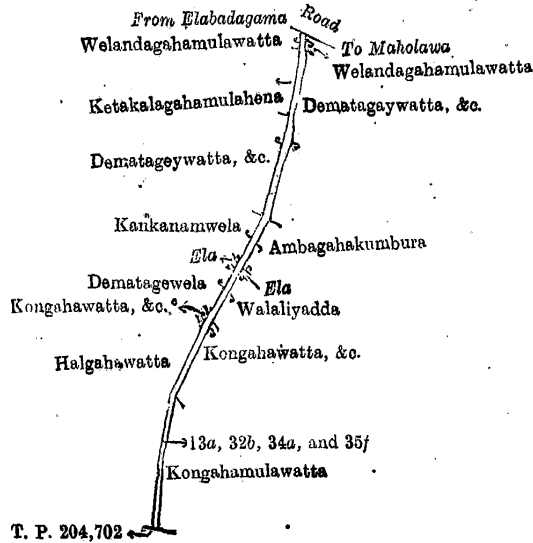
[For Diagram see page 266.]

III.—Preliminary plan 347. Field sheet: village plan I/17/46 and I/17/54.

Situation: Bammana village in Meda Pattu West Korale of Kurunegala District.

Lot.	Name of Land.	Extent, A. R. P.
16k	Kandaketiyewala (oya)	0 1 4

D 2



Surveyor-General's Office,
Colombo, August 8, 1910.

Scale of 8 Chains to an Inch.

J. B. M. RIDOUT,
for Acting Surveyor-General.

and bounded as follows : on the north by Huriliyadda claimed by Suriya Patirane Ranhamy and others, Huriliyadda sold by the Crown ; on the east by Denapallekumbura claimed by Ranhamy and others ; on the south by Kandaketiyyewala-ela ; on the west by Huriliyadda claimed by S. P. Herathamya and another,



Surveyor-General's Office,
Colombo, August 8, 1910.

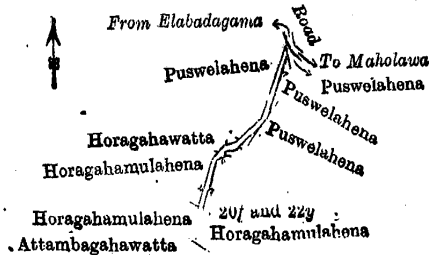
Scale of 8 Chains to an Inch.

J. B. M. RIDOUT,
for Acting Surveyor-General.

IV.—Preliminary plan 347. Field sheet : village plan I/17/46 and I/17/54.
Situation : Bammana village in Meda Pattu West Korale of Kurunegala District.

Lot.	Name of Land.	Extent, A. R. P.
20f	Road	0 0 22
22y	Do.	0 0 15
		0 0 37

and bounded as follows : on the north by the road from Elabodagama to Maholawa ; on the east by Puswelahena claimed by Picha Tambilage Isma Lebbe and another, Horagahamulahena claimed by Mana Pana Isma Lebbe and now sold by the Crown ; on the south by Attambagahawatta claimed by Hadji Tamby ; on the west by Horagahamulahena claimed by Mana Pana Isma Lebbe and now sold by the Crown, Horagahawatta claimed by ditto and now sold by the Crown, Puswelahena claimed by Picha Tambilage Isma Lebbe and another.



Surveyor-General's Office,
Colombo, August 8, 1910.

Scale of 8 Chains to an Inch.

J. B. M. RIDOUT,
for Acting Surveyor-General.

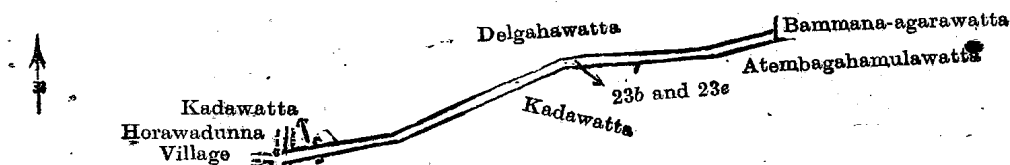
V.—Preliminary plan 347. Field sheet : village plan I/17/46 and I/17/54.
Situation : Bammana village in Meda Pattu West Korale of Kurunegala District.

Lot.	Name of Land.	Extent, A. R. P.
23b	Road	0 2 4
23a	Do.	0 0 36
		0 3 0

and bounded as follows : on the north by Kadawatta claimed by Seena Moona Mamabrim Saibu and now sold by the Crown, Delgahawatta claimed by S. M. Mahamodu Meera Saibu Moona Kavana Naina ; on the east by Bammana-agarewatta claimed by Moona Kavana Naina and others ; on the south by Atembagahamulawatta claimed by Samarakoon Mudiyansele Mutu Menika and another, Kadawatta claimed by Seena Moona Mamabrim Saibu and now sold by the Crown ; on the west by the village limit of Horawadunna.

January 25, 1911.

J. M. DAVIES,
Special Officer.



Surveyor-General's Office,
Colombo, August 8, 1910.

Scale of 8 Chains to an Inch.

J. B. M. RIDOUT,
for Acting Surveyor-General.

Ratnapura S. O. No. 34.

Order under Section 2 of "The Waste Lands Ordinances of 1897, 1899, 1900, and 1903,"
declaring Land to be Crown Property.

In the matter of the land commonly called or known as Kiriadolahena *alias* Polgahahena, situate in the village of Etoya, in the Nawadun korale of the Ratnapura District, in the Province of Sabaragamuwa, and of "The Waste Lands Ordinances of 1897, 1899, 1900, and 1903."

THE notice required by section 1 of "The Waste Lands Ordinances of 1897, 1899, 1900, and 1903," having been duly published in manner prescribed by that section in respect of the above-named land (*vide* Notice No. 3,550), and no claim having been made to the said land or to any interest therein within the period of three months from the date specified in the said notice, I, Howard Orme Fox, Special Officer appointed under section 28 of the said Ordinances, under and by virtue of the powers vested in me in that behalf by section 2 of the said Ordinances, do hereby on February 9, 1911, order and declare that the said land, as more fully described herein below, situate in the village of Etoya, in the Nawadun korale of the Ratnapura District, in the Province of Sabaragamuwa, and shown as lot 14b in preliminary plan 82 and in the annexed diagram, and containing in extent 6 acres and 2 perches, is the property of the Crown.

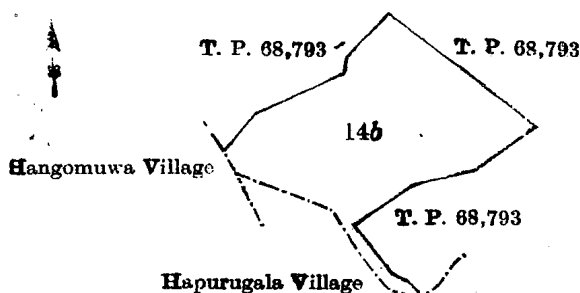
Description of the Land referred to.

The land commonly called or known as Kiriadolahena *alias* Polgahahena, situate in the village of Etoya, in the Nawadun korale of the Ratnapura District, in the Province of Sabaragamuwa, and containing in extent 6 acres and 2 perches, shown as lot 14b in preliminary plan 82 and in the annexed diagram, and bounded as follows: on the north and east by T. P. 68,793; on the south by the village limit of Hapurugala; on the west by the village limit of Hangomuwa.

H. O. Fox,
Special Officer.

February 9, 1911.

Field sheet L/24/20-28.



Surveyor-General's Office,
Colombo, April 23, 1909.

Scale of 8 Chains to an Inch.

J. B. M. RIDOUT,
for Acting Surveyor-General.

Order under Section 4, Sub-section (1), of "The Waste Lands Ordinances of 1897, 1899, 1900, and 1903,"
declaring the Lands to be Crown Property.

In the matter of the lands commonly called or known as Pahalaokandehenyaya and Ihalagamakandehenyaya, situate in the village of Siyambalagoda, in the Morawak korale of the Matara District, in the Southern Province, and of "The Waste Lands Ordinances, 1897, 1899, 1900, and 1903."

WHEREAS in pursuance of section 1 of the said Ordinances it was duly notified on March 4, 1910, that if no claim to the lands commonly called or known as Pahalaokandehenyaya and Ihalagamakandehenyaya, situate in the village of Siyambalagoda, in the Morawak korale of the Matara District, in the Southern Province, containing in extent 38 acres 1 rood and 22 perches, and shown as lots 174 and 177 in block survey preliminary plan 12, as described in the annexed diagrams, was made to the Assistant Government Agent of the Matara District within the period of three months from the date specified in such notice such lands would be declared the property of the Crown, and dealt with on account of the Crown (*vide* Notice No. 3,721):

And whereas Jayaweeragamage Don Salaman Wickremasinghe of Siyambalagoda made claim thereto, and whereas the said claimant has withdrawn his claim to the said land, I, William Loring Kindersley, Assistant Government Agent of the Matara District of the Southern Province, under and by virtue of the powers vested in me in that behalf by section 4 of the said Ordinances, do hereby on September 22, 1910, order and declare, under section 4, sub-section (1), of the said Ordinances, that the said lands, as more fully described herein below, are the property of the Crown.

Description of the Lands referred to.

The following lots situated in the village of Siyambalagoda, in the Morawak korale of the Matara District, in the Southern Province, as described in the annexed diagrams:—

I.—Preliminary plan 12. Field sheet O/15/49-57.

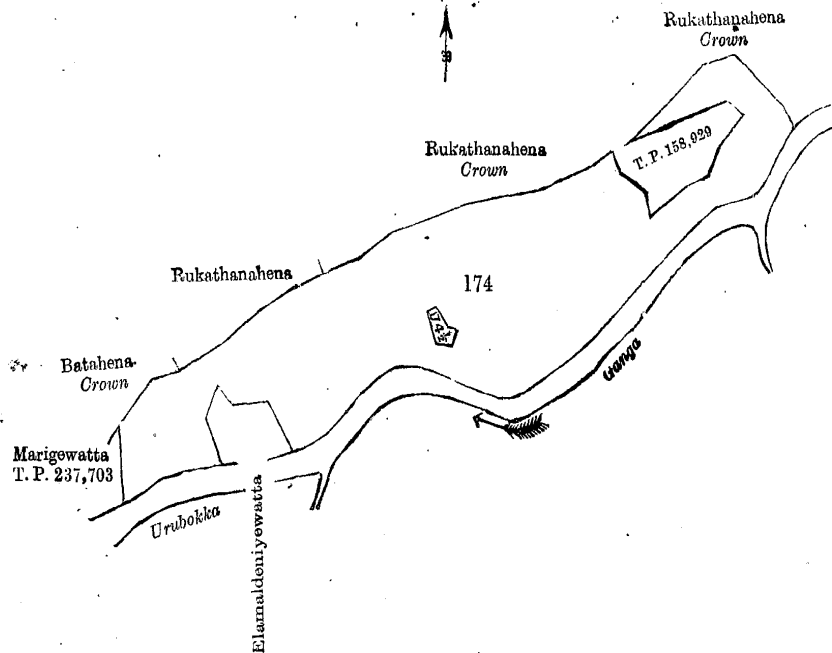
Situation: Siyambalagoda village in Morawak korale of Matara District.

Lot.	Name of Land.	Extent, A. R. P.
174	Pahalaokandehenyaya	20 0 15

and bounded as follows: on the north by Batahena declared Crown, Rukathanahena declared private under Waste Lands Ordinance and Rukathanahena declared Crown, land shown in T. P. 158,929, and Rukethanahena declared Crown; on the east by Rukathanahena declared Crown; on the south by Urubokke-ganga, Elamaldeniya-watta claimed by J. G. Don Jandiris and others, and the Urubokke-ganga; and on the west by Marigewatta shown in T. P. 237,703.

NOTE.—The following lot lying within the above boundaries is excluded from this order, and its acreage of 26 perches is not included in the acreage of 20 acres and 15 perches given above:—

Lot.	Name of Land.	Extent, A. R. P.
174½	Galekgahalangaliatha	0 0 26



Surveyor-General's Office,
Colombo, May 3, 1909.

Scale of 8 Chains to an Inch.

J. B. M. RIDOUT,
for Acting Surveyor-General.

II.—Preliminary plan 12. Field sheets O/15/33-41 and O/15/49-47.
Situation: Siyambalagoda village in Morawak korale of Matara District.

Lot.	Name of Land.	Extent, A. R. P.
177	Ihalagamakandhenyaya	18 1 7

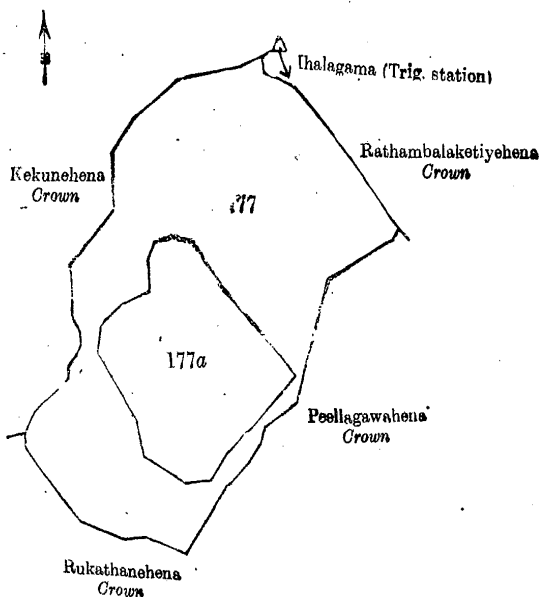
and bounded as follows: on the north by Kekunehena declared Crown; on the east by Rathambalaketiyeahena declared Crown and Peellagawahena declared Crown; on the south by Rukathanehena declared Crown; and on the west by Kekunehena declared Crown.

NOTE.—The following lot lying within the above boundaries is excluded from this order, and its acreage of 6 acres 2 roods and 8 perches is not included in the acreage of 18 acres 1 rood and 7 perches given above:—

Lot.	Name of Land.	Extent, A. R. P.
177a	Ihalagamakandewatta	6 2 8

Matara Kachcheri,
September 22, 1910.

W. L. KINDERSLEY,
Assistant Government Agent.



Surveyor-General's Office,
Colombo, May 28, 1909.

Scale of 8 Chains to an Inch.

J. B. M. RIDOUT,
for Acting Surveyor-General.

Order under Section 2 of "The Waste Lands Ordinances of 1897, 1899, 1900, and 1903,"
declaring Land to be Crown Property.

In the matter of the land commonly called or known as Boraluketiyewatta, situate in the village of Mawarala, in the Morawak korale of the Matara District, in the Southern Province, and of "The Waste Lands Ordinances of 1897, 1899, 1900, and 1903."

THE notice required by section 1 of "The Waste Lands Ordinances of 1897, 1899, 1900, and 1903," having been duly published in manner prescribed by that section in respect of the above-named land (*vide* Notice No. 3,921), and no claim having been made to the said land or to any interest therein within the period of three months from the date specified in the said notice, I, William Loring Kindersley, Assistant Government Agent of the Matara District of the Southern Province, under and by virtue of the powers vested in me in that behalf by section 2 of the said Ordinances, do hereby on February 17, 1911, order and declare that the said land, as more fully described herein below, situate in the village of Mawarala, in the Morawak korale of the Matara District, in the Southern Province, and shown as lot 99 in block survey preliminary plan 43, and in the annexed diagram, and containing in extent 3 roods and 29 perches, is the property of the Crown.

Description of the Land referred to.

The land commonly called or known as Boraluketiyewatta, situated in the village of Mawarala, in the Morawak korale of the Matara District, Southern Province, containing in extent 3 roods and 29 perches, shown as lot 99 in block survey preliminary plan 43, and in the annexed diagram, and bounded as follows: on the north by Kuttuhena, &c., declared Crown and Boraluketiyeliyadda claimed by H. Samel and others; on the east by Boraluketiyeliyadda claimed by H. Samel and others; on the south by Kuttuhena, &c., declared Crown and footpath; on the west by Kuttuhena, &c., declared Crown.

February 17, 1911.

Field sheet O/15/52-60.

W. L. KINDERSLEY,
Assistant Government Agent.



Surveyor-General's Office,
Colombo, June 7, 1910.

Scale of 8 Chains to an Inch.

J. B. M. RIDOUT,
for Surveyor-General.

Order under Section 4, Sub-section (1), of "The Waste Lands Ordinances of 1897, 1899, 1900, and 1903,"
declaring Land to be Crown Property.

In the matter of the land commonly called or known as Galwalahena, situate in the village of Dampahala, in the Morawak korale of the Matara District, in the Southern Province, and of "The Waste Lands Ordinances of 1897, 1899, 1900, and 1903."

WHEREAS in pursuance of section 1 of the said Ordinances it was duly notified on October 21, 1910, that if no claim to the land commonly called or known as Galwalahena, situate in the village of Dampahala, in the Morawak korale of the Matara District, in the Southern Province, containing in extent 5 acres and 10 perches, and shown as lot 98a4 in block survey preliminary plan 20, as described in the annexed diagram, was made to the Assistant Government Agent of the Matara District within the period of three months from the date specified in such notice such land would be deemed the property of the Crown, and dealt with on account of the Crown (*vide* Notice No. 3,913):

And whereas Gigana Kankanana Lokuliyanaage Don Seadoris of Dampahala made claim thereto, and whereas the said claimant has withdrawn his claim to the land, I, William Loring Kindersley, Assistant Government Agent of the Matara District of the Southern Province, under and by virtue of the powers vested in me in that behalf by section 4 of the said Ordinances, do hereby on February 16, 1911, order and declare under section 4, sub-section (1), of the said Ordinances, that the said land, as more fully described herein below, is the property of the Crown.

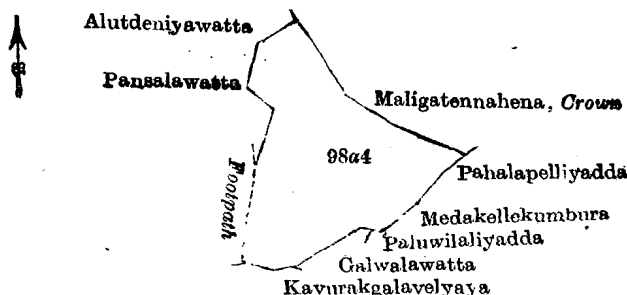
Description of the Land referred to.

The land commonly called or known as Galwalahena, situated in the village of Dampahala, in the Morawak korale of the Matara District, Southern Province, containing in extent 5 acres and 10 perches, shown as lot 98a4 in block survey preliminary plan 20, and in the annexed diagram, and bounded as follows: on the north by Alutdeniyawatta claimed by Jayalpatiranaage Don Mathes and others, Maligatennahena declared Crown; on the east by Pahalapelliyadda claimed by Jayalpatiranaage Don Mathes and others, and Medakellakumbura claimed by Don Andris Manamperi Gunawardena, Vidane Arachchi, and others; on the south by Paluwilaliyadda claimed by Geeganage Andris and others, Galwalawatta claimed by Geeganakankanage Jandris and others, and Kavurakgala Velyaya claimed by Don Andris Manamperi Gunawardena and others; on the west by a footpath, Pansalawatta claimed by Geeganakankanana Lokuliyanaage Seadoris and others, and Alutdeniyawatta claimed by Jayalpatiranaage Don Mathes and others.

Matara Kacheheri,
February 16, 1911.

Field sheet O/15/5-13.

W. L. KINDERSLEY,
Assistant Government Agent.



Surveyor-General's Office,
Colombo, February 4, 1910.

Scale of 8 Chains to an Inch.

J. B. M. RIDOUT,
for Surveyor-General.