

Ceylon Government Gazette

Published by Authority.

No. 6,434 — FRIDAY, APRIL 7, 1911.

PART I.—General: Minutes, Proclamations, Appointments,
and General Government Notifications.

PART II.—Legal and Judicial.

PART III.—Provincial Administration.

PART IV.—Land Settlement.

PART V.—Mercantile, Marine, Municipal, Local, &c.

Separate paging is given to each Part in order that it may be filed separately.

Part IV.—Land Settlement.

	PAGE		PAGE
Preliminary Notices	271	Final Orders	285

PRELIMINARY NOTICES.

Hambantota Notice No. 4,035.

Notice under "The Waste Lands Ordinances of 1897, 1899, 1900, and 1903."

TAKE notice that unless within three months from April 7, 1911, the persons, if any, who claim any interest in the lands hereinafter mentioned or in any one or more of such lands or to some interest therein make claim in person or in writing to the said lands or any of them or to some interest therein to W. E. Wait, Esq., Special Officer appointed under section 28 of "The Waste Lands Ordinances of 1897, 1899, 1900, and 1903," at his office at Fort, Colombo:

Such Special Officer, in pursuance of the powers vested in him by the said Ordinances, will declare by writing under his hand that the said lands or such of them, as to which no claim has been made, are the property of the Crown.

W. E. WAIT,
Special Officer.

Description of the Lands referred to.

The following lots situated in the village of Gurupokuna, in the West Giruwa pattu of the Hambantota District, in the Southern Province, as described in the annexed diagram:—

Preliminary plan 327.

Situation: Gurupokuna village in West Giruwa pattu of Hambantota District.

Lot.	Name of Land.	Extent, A. R. P.	Lot.	Name of Land.	Extent, A. R. P.
6	Lewa Eliya	0 2 1	18o	Sinawagahawatta	1 2 6
12	Suriyagahahena	0 3 25	18p	Imbulgahawatta	0 2 20
15	Gurupokunewewa	0 3 17	18q	Do.	0 2 4
16	Medakandiyewewa	2 1 22	18r	Karagahawatta	0 3 13
17	Kanatta	1 0 22	18s	Mulgahawatta	0 2 6
18	Lunuweraniyagahawatta	0 3 8	18t	Do.	1 1 31
18a	Higgahawatta	0 0 13	18u	Jambugahawatta	1 3 31
18c	Galagawawatta	0 2 7	18v	Kajugahawatta	0 1 5
18e	Ranawaragahawatta	0 1 5	18w	Karagahawatta	0 1 21
18f	Do.	1 0 6	18x	Kajugahawatta	0 0 15
18g	Galagawawatta	1 1 22	18y	Suriyagahawatta	0 0 35
18h	Anagahawatta	3 0 2	18z	Do.	0 0 11
18i	Siyambalagahawatta	0 0 15	18aa	Siyambalagahawatta	0 1 16
18j	Suriyagahawatta	0 1 35	18ba	Palugahawatta	0 1 12
18k	Kajugahawatta	1 0 20	18da	Malitangahawatta	0 3 20
18l	Do.	1 0 29	18ea	Diulgahawatta	1 1 0
18m	Suriyagahawatta	1 0 18	18fa	Kajugahawatta	0 0 2
18n	Do.	0 1 0	18ia	Eramudugahawatta	0 0 5

Lot.	Name of Land.	Extent, A. R. P.	Lot.	Name of Land.	Extent, A. R. P.
18ja	Patahewatigayaya	42 3 15	38	Kalapeeliya	0 2 17
18ka	Palugahawatta	0 0 16	39b	Gansabhawa road	0 0 8
21	Karagahawatta	0 1 25	41	Maragahawattewedikella	1 0 22
23	Palugahawatta	0 1 20	42	Lewa Eliya	0 2 23
23a	Kajugahawatta	0 0 13	43	Sohonewatta (cemetery)	0 1 5
23b	Suriyagahawatta	0 1 21	44	Gurugodella	5 1 20
23c	Kajugahawatta	0 0 2	45	Kunukalli Lewaya	122 2 18
23d	Siyambalagahawatta	0 0 3	46	Payagahanagalagawawella	12 2 23
34	Kanatta	0 2 25			
36	Do.	1 1 26			226 2 30
37	Gurupokune Lewaya	7 2 8			

and bounded as follows: on the north by the village limit of Tillawatawana, the village limit of Bata-ata; on the east by the village limit of Bata-ata; on the south by the Indian Ocean; on the west by the village limit of Tillawatawana.

NOTE.—The following lots lying within the above boundaries are excluded from this notice, and their aggregate acreage of 60 acres 2 roods and 6 perches is not included in the acreage of 226 acres 2 roods and 30 perches given above:—

Lot.	Name of Land.	Extent, A. R. P.	Lot.	Name of Land.	Extent, A. R. P.
A 1	Galagawawatta	0 1 23	B 39	Malitangahawatta	0 1 14
A 2	Hikgahawatta	0 1 8	B 39a	Lunuweraniyagahawatta	0 1 24
A 3	Galagawawatta	0 1 12	B 39c	Murungagahawatta	0 2 26
A 4	Do.	0 1 14	B 39d	Suriyagahawatta	0 1 38
A 5	Siyambalagahawatta	0 1 19	B 39e	Do.	0 0 22
A 18b	Hikgahawatta	1 0 28	B 40	Gurugodellagawawatta, Sinnapugewatta, Modarawatta, Suriyagahawatta, Neralugahawatta, Palugahawatta, Siyambalagahawatta, Kajugahawatta, Murungagahawatta, Indigahawatta, Dehigahawatta, Ahugahawatta, Malittangahawatta, Mankadawatta, Walawwewatta	39 2 28
B 7	Palugahawatta	0 1 23	13	Kajugahawattekkella	0 1 3
B 8	Siyambalagahawatta	1 0 25	19	Kajugahawatta	0 1 16
B 9	Julgahawattekkella	0 3 37	18d	Jambugahawatta	0 2 2
B 10	Suriyagahawatta	0 1 10	18ga	Suriyagahawatta	0 1 19
B 11	Do.	2 1 14	18ha	Kandagahawatta	0 1 8
B 18ca	Neralugahawatta	0 0 4	20	Palugahawatta	0 0 31
B 24	Suriyagahawatta	0 0 2	22	Lunuweraniyagahawatta	0 2 2
B 25	Palugahawatta	0 0 20	14	Ahugahawatta	0 0 32
B 25a	Neralugahawatta	0 0 38			60 2 6
B 25b	Malitangahawatta	0 2 0			
B 26	Lunuweraniyagahawatta	0 2 2			
B 27	Murungagahawatta	0 1 18			
B 28	Indigahawatta	0 1 24			
B 29	Karagahawatta	0 2 8			
B 30	Kajugahawatta	0 2 4			
B 31	Do.	0 2 6			
B 32	Do.	0 2 22			
B 33	Pansalewattekella	1 0 31			
B 35	Pansalewatta	1 3 8			

[For Diagram see page 273.]

Hambantota Notice No. 4,036.

Notice under "The Waste Lands Ordinances of 1897, 1899, 1900, and 1903."

TAKE notice that unless within three months from April 7, 1911, the persons, if any, who claim any interest in the lands hereinafter mentioned or in any one or more of such lands or to some interest therein make claim in person or in writing to the said lands or any of them or to some interest therein to W. E. Wait, Esq., Special Officer appointed under section 28 of "The Waste Lands Ordinances of 1897, 1899, 1900, and 1903," at his office at Fort, Colombo:

Such Special Officer, in pursuance of the powers vested in him by the said Ordinances, will declare by writing under his hand that the said lands or such of them, as to which no claim has been made, are the property of the Crown.

W. E. WAIT,
Special Officer.

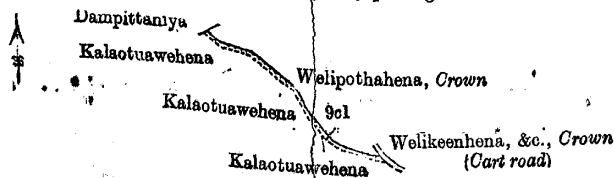
Description of the Lands referred to.

The following lots situated in the village of Horewela, in the West Giruwa pattu of the Hambantota District, in the Southern Province, as described in the annexed diagrams:—

I.—Preliminary plan 159. Field sheet: village plan O 15/53-54, 61-62, &c.
Situation: Horewela village in West Giruwa pattu of Hambantota District.

Lot.	Name of Land.	Extent, A. R. P.
9c1	Welipothahena (reservation for path)	0 0 17

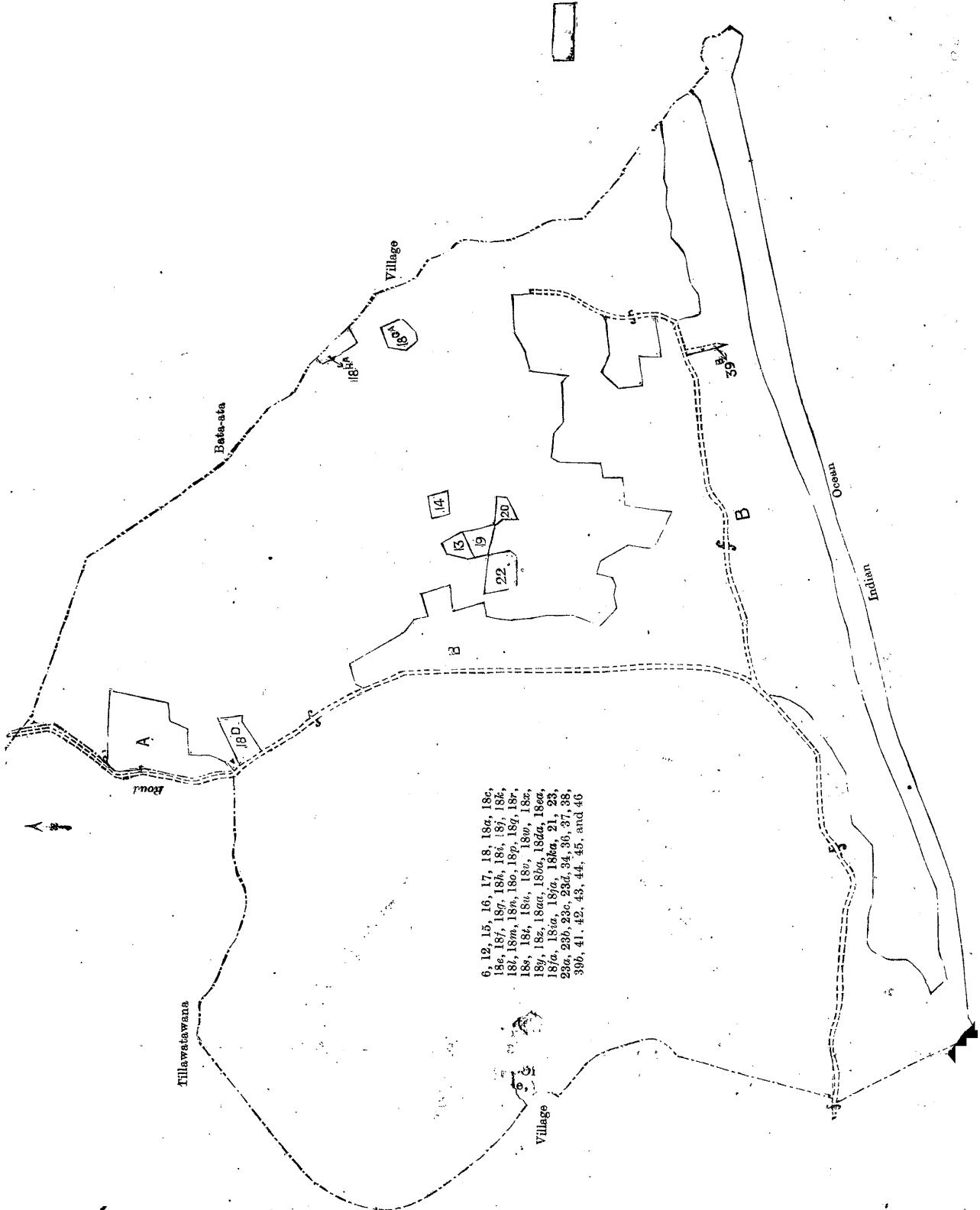
and bounded as follows: on the north by Welipothahena claimed by the Crown; on the east by a cart road, (Welikeenhena, &c., claimed by the Crown); on the south by Kalaotuawehena claimed by the Crown and Rajapaksage Babanisa, Velidane of Horewela; on the west by Dampittaniya claimed by Rajapaksage Babana and others.



Surveyor-General's Office,
Colombo, October 10, 1910.

Scale of 8 Chains to an Inch.

A. H. G. DAWSON,
for Acting Surveyor-General.



Surveyor-General's Office,
Colombo, February 10, 1911.

Scale of 8 Chains to an Inch.
Hambantota S. O. 15—1911.

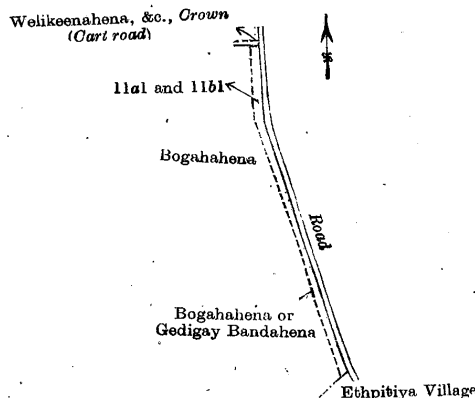
A. H. G. DAWSON,
for Surveyor-General.

II.—Preliminary plan 159. Field sheet : village plan O/15/53-54, 61-62, &c.

Situation : Horewela village in West Giruwa pattu of Hambantota District.

Lot.	Name of Land.	Extent, A. R. P.
11d1	Reservation	0 1 33
11b1	Do.	0 0 28
		0 2.21

and bounded as follows : on the north by a cart road (Welikeenahena, &c., claimed by the Crown) ; on the east by a road ; on the south by the village limit of Ethpitiya ; on the west by Bogahahena or Gedigaybandahena sold by the Crown, Bogahahena claimed by Hewapasgodage Hinga and another.



Surveyor-General's Office,
Colombo, October 10, 1910.

Scale of 8 Chains to an Inch.


A. H. G. DAWSON,
for Acting Surveyor-General.

III.—Preliminary plan 159.

Situation : Horewela village in West Giruwa pattu of Hambantota District.

Lot.	Name of Land.	Extent, A. R. P.
50	Hirideniyawattakella	0 1 15

and bounded as follows : on the north by Kattadigewatta, &c., claimed by Appu Hannedige Karonchi Silva Abeyguna-wardana and others, Atmagewatta claimed by Kattadige Heena ; on the east by Atmagewatta claimed by Kattadige Heena ; on the south by Atmagewatta claimed by Manage Langisa, Nambukarayagewatta claimed by Hewapasgodage Hinga ; on the west by Kattadigewatta, &c., claimed by Appu Hannedige Karonchi Silva Abeyguna-wardana and others.



Surveyor-General's Office,
Colombo, December 5, 1910.

Scale of 8 Chains to an Inch.

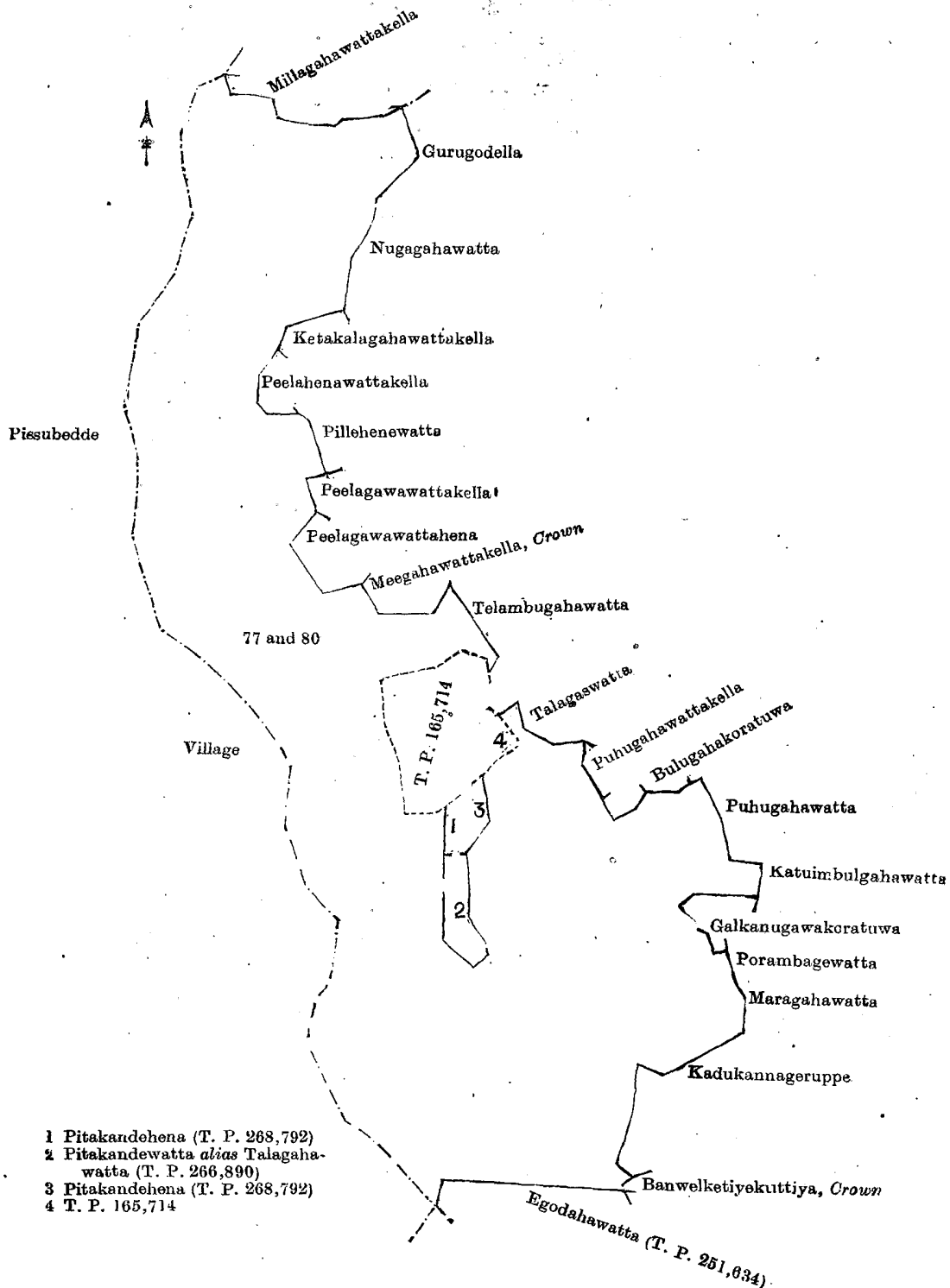
A. H. G. DAWSON,
for Surveyor-General.

IV.—Preliminary plan 159. Field sheet : Village plan O/15/53-54, 61-62, &c.

Situation : Horewela village in West Giruwa pattu of Hambantota District.

Lot.	Name of Land.	Extent, A. R. P.
77	Horewelapitakandemukalana, Pitakandemukalana..	43 1 11
80	Puhugahawattahena and Galkanugawahena	24 2 21
		67 3 32

and bounded as follows : on the north by Millagahawattakella sold by the Crown ; on the east by Gurugodella claimed by Gamage Soppani and others, Nugagahawatta claimed by Yamange Babilisa and others, Ketakelagahawattakella sold by the Crown, Peellahenewattakella claimed by the Crown and Gamage Dantuwe, Police Officer and others, Peellehenewatta claimed by Gamage Dully and others, Peellagawattakella sold by the Crown, Peellagawattahena sold by the Crown, Meegahawattakella claimed by the Crown and Kattadige Kristina, Telambugahawatta claimed by Gamage Dantuwe, Police Officer, T. P. 165,714, Pitakandehena sold by the Crown (T. P. 268,792), Pitakandewatta alias Talagahawatta sold by the Crown (T. P. 266,890), Pitakandehena sold by the Crown (T. P. 268,792), T. P. 165,714, Talagaswatta claimed by Gamage Dantuwe, Police Officer, Puhugahawattakella sold by the Crown, Bulugahakoratuwa sold by the Crown, Puhugahawatta claimed by Hewapasgodage Adonisa, Matuimbugahawatta claimed by Kadukannageanuttara and others, Galkanugawakoratuwa sold by the Crown, Porambagewatta claimed by Wirahinge Sugatiya and others, Maragahawatta claimed by Hewapasgodage Punchibaba, Kadukannageruppa claimed by Kattadige Kira and others, Banwolketiyekuttiya claimed by the Crown and Weerappulige Teraya ; on the south by Egodahawatta sold by the Crown (T. P. 251,634) ; on the west by the village limit of Pissubedda.



- 1 Pitakandehena (T. P. 268,792)
- 2 Pitakandewatta *alias* Talagahawatta (T. P. 266,890)
- 3 Pitakandehena (T. P. 268,792)
- 4 T. P. 165,714

Surveyor-General's Office,
Colombo, October 10, 1910.

Scale of 8 Chains to an Inch.

Hambantota S. O. 16—1911.

A. H. G. DAWSON,
for Acting Surveyor-General.

Hambantota Notice No. 4,037.

Notice under "The Waste Lands Ordinances of 1897, 1899, 1900, and 1903."

TAKE notice that unless within three months from April 7, 1911, the persons, if any, who claim any interest in the lands hereinafter mentioned or in any one or more of such lands or to some interest therein make claim in person or in writing to the said lands or any of them or to some interest therein to W. E. Wait, Esq., Special Officer appointed under section 28 of "The Waste Lands Ordinances of 1897, 1899, 1900, and 1903," at his office at Fort, Colombo:

Such Special Officer, in pursuance of the powers vested in him by the said Ordinances, will declare by writing under his hand that the said lands or such of them, as to which no claim has been made, are the property of the Crown.

W. E. WAIT,
Special Officer.

Description of the Lands referred to.

The following lots situated in the village of Walganeliya, in the West Giruwa pattu of the Hambantota District, in the Southern Province, as described in the annexed diagram:—

Preliminary plan 316. Field sheet: village plan P/16/51-52, 59-60, P/21/3-4, 11-12.
Situation: Walganeliya village in West Giruwa pattu of Hambantota District.

Lot.	Name of Land.	Extent, A. R. P.	Lot.	Name of Land.	Extent, A. R. P.
1	Arachchilagewekade (tank bund)	0 0 20	26b	Wakadawatta	0 0 39
2	Diganabasnirayaya	89 1 36	26d	Do.	0 1 27
2a	Hetakelagahawatta	1 3 32	30	Godawanawatta	2 2 37
2c	Ahalagahawalawatta (road reservation)	0 1 4	30a	Milagahawatta	1 1 28
2f	Milagahakoratuwa	0 0 18	30b	Do.	0 3 30
2g	Do.	0 0 20	30c	Do.	0 3 16
2h	Do.	2 0 38	34	Mahahena	115 3 22
2i	Do.	0 0 22	34a	Diulgahawatta	0 2 32
2k	Do.	0 0 18	34b	Thelembugahawatta	0 3 22
2l	Milagahakoratuwa <i>alias</i> Alagahawelakoratuwa	4 3 22	34c	Achagewakadawatta	0 0 25
2m	Milagahakoratuwa-atmaga	0 1 2	34d	Matawweragewatta	0 1 32
3	Siyambalagahawewa	8 3 15	34i	Milagahakoratuwa	0 1 3
4	Demetawalewewa	5 0 24	35	Milagahawatta	0 1 0
6	Demetawaleyaya	0 1 24	37	Katuwela-atmaga	1 2 33
9	Ahelagahawala	2 0 36	37a	Katuwela-atmaga or Milagahakoratuwa	0 2 20
11	Delgahawatta	0 3 12	37b	Gulugahawatta	0 0 12
14	Ambagaha or Delgahawatta	0 2 20	37c	Milagahawatta	2 2 25
14b	Imbulgahawatta	0 3 25	41	Deberagaswewa	1 1 20
14c	Do.	0 0 20	42a	Diulgahawatta	0 0 17
14d	Diulgahawatta	0 0 28	44a	Katangahawatta	0 0 11
14f	Kosgahawatta	0 0 38	45b	Do.	0 0 26
18	Ahalagahawalayaya, Ratapuhulareyaya, Saranasuriyagewatta (road reservation)	0 2 30	53	Achchigewekada	0 2 5
19	Ratapuhularewewa	0 2 10	59	Pokunewewa	1 0 23
25	Katuwewagodella	1 2 24	80	Galagodahena or Pokunahena	44 1 33
25a	Do.	0 1 20	80b	Pokunahena or Pallawatta	1 3 32
26a	Wakadawatta or Katuwewagodella	0 0 30	91	Pansalawatta	9 2 18
			91a	Do.	0 1 14
					312 2 30

and bounded as follows: on the north by the village limit of Nalagama, the village limit of Vitarannadeniya; on the east by the village limit of Vitarannadeniya, the village limit of Palatuduwa; on the south by the road from Hambantota to Tangalla, the village limit of Medilla, the village limit of Polommaruwa; on the west by the village limit of Polommaruwa, the village limit of Nalagama.

NOTE.—The following lots lying within the above boundaries are excluded from this notice, and no part of their aggregate acreage of 1,082 acres 3 roods and 13 perches is included in the acreage of 312 acres 2 roods and 30 perches given above:—

Lot.	Name of Land.	Extent, A. R. P.	Lot.	Name of Land.	Extent, A. R. P.
5	Dematawaleyaya	6 3 7	E 7d	Ehalagahawelanulanakumbura	6 1 11
34f	Jayaweeragewatta	1 1 10	E 8	Katangahawatta	1 2 20
54	Achilegawatta	0 2 35	E 12	Ambagahawatta	1 2 0
55	Dingoappugewatta (T. P. 178,733)	1 2 3	E 12a	Imbulgahawatta	0 1 2
56	Rankotmalepansalawatta	3 3 7	E 14e	Kosgahawatta <i>alias</i> Diulgahawatta	1 0 24
89	Galgodavhare	0 3 38	E 13	Ehalagahawelanulanakumbura	3 3 27
90	Pansalawatta	0 2 22	E 13a	Kiribatwewa <i>alias</i> Iswetiya-mulana	3 3 15
A 2c	Masmorugahawatta	0 3 12	E 13b	Katuwadigane (part of Kiribatwewa)	4 3 28
A 2d	Ahalagahawalawatta	6 2 38	E 20	Silappugewatta, Janisgewatta, Katangahawatta	5 0 38
A 10	Ehalagahawalayaya	0 0 38	E 21	Ratapuhularewatta	1 0 17
B 15	Ahalagahawalayaya (T. P. 217,219)	7 3 6	E 22	Jandirisgewatta, Silappugewatta	3 1 20
B 16	Ratapuhulareyaya (T. P. 226,563)	11 0 23	E 23	Kattuwwewa and Katuwewela	28 2 38
B 17	Saranasuriyagewatta (T. P. 218,209)	0 3 32	E 24	Katuwwewa <i>alias</i> Walganeliyakumburuyaya	14 3 10
C 32	Mailagahawatta	0 1 29	E 26	Wakadawatta	1 1 14
C 33	T. Ps. 143,825, 187,459, 178,736, 175,005, &c.	46 0 31	E 26c	Do.	1 0 15
C 36	Nugeyayawatta	0 1 4	E 27	Nonisgewatta	0 2 18
C 38	Kohombagahakumbura, Arachchigekoratuwa, Nugagahawatta	5 0 9	E 28	Gonapalayamandiyewewa	1 2 20
C 38a	Julgaskumbura-atmaga	1 0 11	E 29	Wewagawawatta	2 0 5
C 39	Siyambalagahawatta	3 1 6	E 29a	Milagahawatta	0 1 7
C 39a	Gasdekamulanatmaga	1 3 0	E 29b	Do.	0 0 28
D 42	Diulgahawatta	3 0 30	E 29c	Do.	0 0 5
D 43	T. P. 187,457	1 0 11	E 29d	Wakadawatta	0 2 3
D 44	Thelambugahawatta, &c.	2 1 31	E 29e	Milagahawatta	0 0 32
D 45	Thelambugahawatta	0 3 10	E 31	Matangaweeragewatta	1 1 8
D 45a	Katangahawatta	1 1 6	E 34c	Achagewakadawatta	0 3 6
E 7	Kandiyagodawalapotawa	2 1 24	E 34d	Do.	0 3 8
E 7a	Gumbulkadawela	11 0 0	E 34g	Suriya-adapagewilawatta	0 1 12
E 7b	Katuwadigane	20 0 37	E 40	Gasdekemulana	8 3 20
E 7c	Dematawala	16 2 10	E 46	Abaranpadinchiwatta	0 3 22
			E 47	Walganeliyawewa	9 0 1

Lot.	Name of Land.	Extent, A. R. P.	Lot.	Name of Land.	Extent, A. R. P.
E 48	Wekadewatta	0 3 12	E 68	Paranawatta, Sedovidanege- watta, Alutwatta, Kahanda- gederawatta, Ihalagedera- watta, Balikarayagewatta,	7 0 11
E 49	Ketangahawatta, Wadigeruppa, Upasaka-ammagewatta, Si- yambalagahawatta, Wewa- gawawatta	17 2 25	E 69	Runagewatta	0 2 2
E 50	Elabadmamulana and Tangalle- wela	244 3 20	E 70	Peesegodella	0 3 3
E 51	Arachilegekumbura	1 3 18	E 71	Mialapatiyairikonda (T. P. 60,469)	0 2 33
E 52	Arachilegewatta	1 0 28	E 72	Heenirikonda (T. P. 60,469)	2 2 10
E 57	Ketangahawatta	2 0 2	E 73	Obodekumbura (T. P. 60,469)	0 1 16
E 58	Wattagawadeniya	0 2 10	E 74	Heekadawanawala	0 1 16
E 58a	Kadurugahakoratuwa, Men- diasgekoratuwamagawatta, Mahawatta, Kohombagaha- koratuwa	10 2 15	E 75	Urubokgahamulana (T. P. 60,463)	3 2 30
E 58b	Mahawatta	0 0 8	E 76	Waralamullairikonda (T. P. 60,469)	2 0 12
E 60	Ibuwalawatta, Badugewatta, Konewatta, Mataweerage- watta, Wilewatta, Edirisinge- watta, Gunasingewatta, Welle- achchigewatta, Ketangaha- watta, Magawattekkella	63 2 34	E 77	Indiketiyaaheenirikonda (T. P. 60,469)	0 3 1
E 60a	Julgahawatta, Meegahawatta	1 2 8	E 78	Kolahewage Erikkonda (T. P. 60,469)	2 1 6
E 61	Ibuwala	0 0 33	E 79	Heenirikonda (T. P. 60,469)	0 3 9
E 61a	Pinwatta	0 0 12	E 80	Morawattanairikonda (T. P. 69,646)	5 1 17
E 62	Vedagewatta, Kanattegalekora- tuwa	3 3 1	E 80a	Galgodahena <i>alias</i> Pokunahena	0 2 35
E 62a	Salogewatta	2 0 26	E 82	Silpegehena	1 2 26
E 62b	Don Diasge Idama	1 2 10	E 83	Pansalewatta	1 2 16
E 63	Awariyakoratuwa	0 3 0	E 84	Sanduhenekoratuwa	1 1 22
E 64	Ratmalagahalayadda, Bota- wella, Baddewela (T. Ps. 60,897 and 60,464)	4 1 17	E 81	Arehena	11 2 0
E 65	Dangahairikonda (T. P. 60,462)	0 2 20	E 84a	Sanduhena	0 3 15
E 66	Pipriyagodella	0 0 21	E 85	Do.	0 1 0
E 67	Ebekumbura, Wanagawairi- konda, Ganitakekumbura, Suriyagemulana, Battage- kumbura, Wilmulleyaya, Pokunemulana, Tangallewela	385 2 9	E 86	Sanduhenawatta	0 3 12
E 67a	Tumpalawanewewa	0 2 12	E 87	Pansalawattadeniya	1 0 37
E 67b	Bogahagodella	4 1 8	E 88	Pansalewatta	0 2 26
			E 92	Bulathwelkarahena	0 3 32
			E 93	Egodahawattekoratuwa	1 2 25
			E 94	Kongahakoratuwa	0 3 18
			E 95	Kajugahawattedeniya	0 1 22
			E 96	Malgahawatta <i>alias</i> Deniyawatta	1 1 2
			E 97	Bulathwelkarahena	7 2 13
			2j	Mailagahakoratuwa	1 2 22
			14a	Imbulgahawatta	3 0 9
			2b	Siyambalagaswewagodawanewatta	0 1 12
			30d	Wewagawawatta	1 1 16
					1,082 3 13

[For Diagram see page 278.]

Kurunegala Notice No. 4,038.

Notice under "The Waste Lands Ordinances of 1897, 1899, 1900, and 1903."

TAKE notice that unless within three months from April 7, 1911, the persons, if any, who claim any interest in the land hereinafter mentioned make claim in person or in writing to the said land or to some interest therein to J. M. Davies, Esq., Special Officer appointed under section 28 of "The Waste Lands Ordinances of 1897, 1899, 1900, and 1903," at his office at Fort, Colombo:

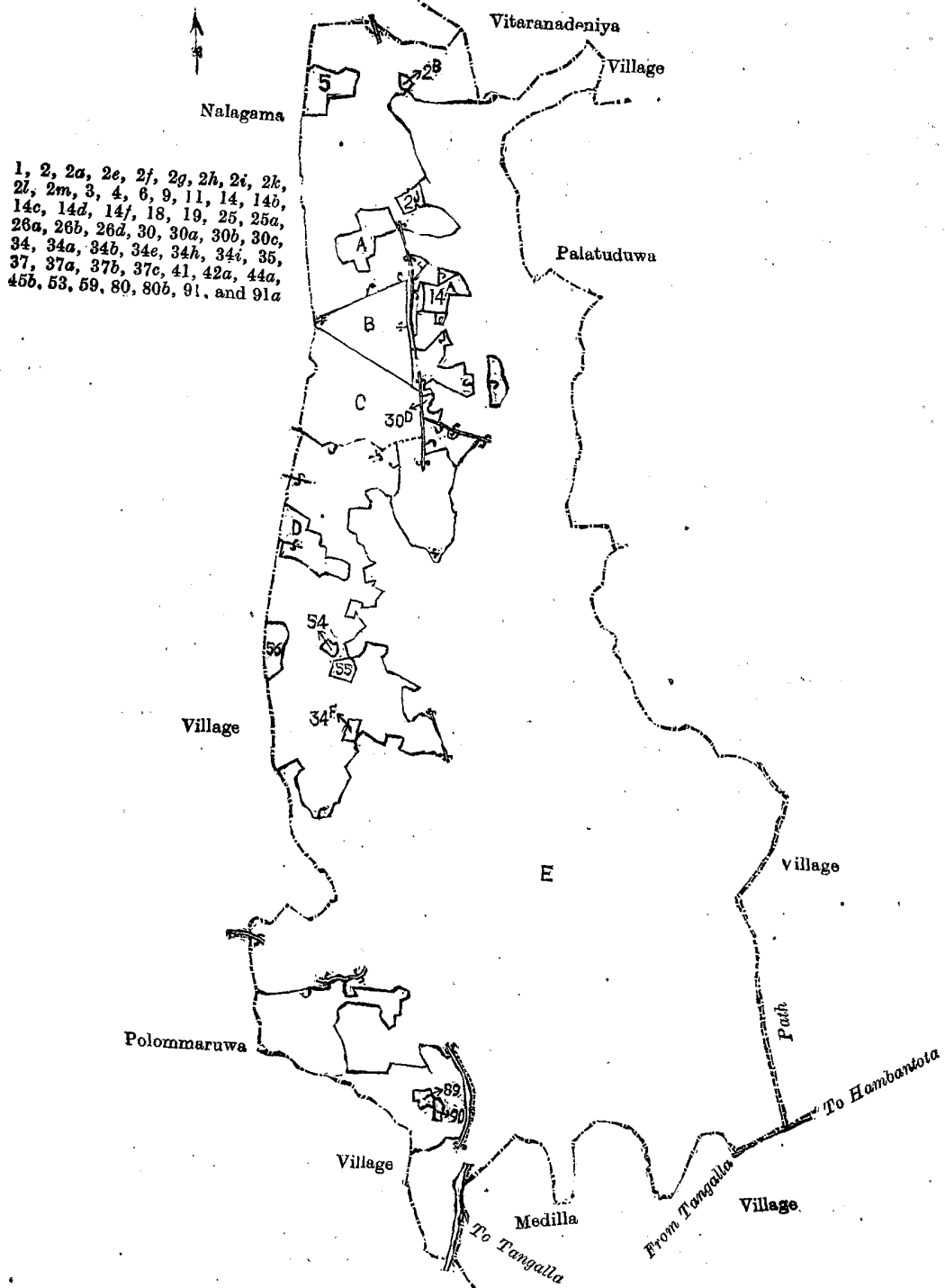
Such Special Officer, in pursuance of the powers vested in him by the said Ordinances, will declare by writing under his hand that the land, to which no claim has been made, is the property of the Crown.

J. M. DAVIES,
Special Officer.

Description of the Land referred to.

The land commonly called or known as Boralankadamukalana, situated in the village of Pilessa, in the Gandahaya korale of the Weudawili hatpattu of the Kurunegala District, in the North-Western Province, containing in extent 28 acres 2 roods and 5 perches, shown as lot 11 in preliminary plan 53, and in the annexed diagram, and bounded as follows: on the north and east by Kahagollahenyaya claimed by T. W. Maralanda and others; on the south by Pallenapillewa claimed by Konara Mudiyansele Dingiri Banda; on the west by Pallenape claimed by Hankonmudiyansele Punchi Banda and others, Kanassewela claimed by Kotuwewatte Somithara Unnanse, Kanassewelapillewa claimed by ditto, Hettimullekumburepillewa claimed by Kuruppu Mudiyansele Kiri Banda, Boralankadahena claimed by T. W. Maralanda and others, the village limit of Henepola.

[For Diagram see page 279.]



Surveyor-General's Office,
Colombo, March 10, 1910.

Scale of 32 Chains to an Inch.
Hambantota S. O. 17—1911.

J. B. M. RIDOUT,
for Surveyor-General.

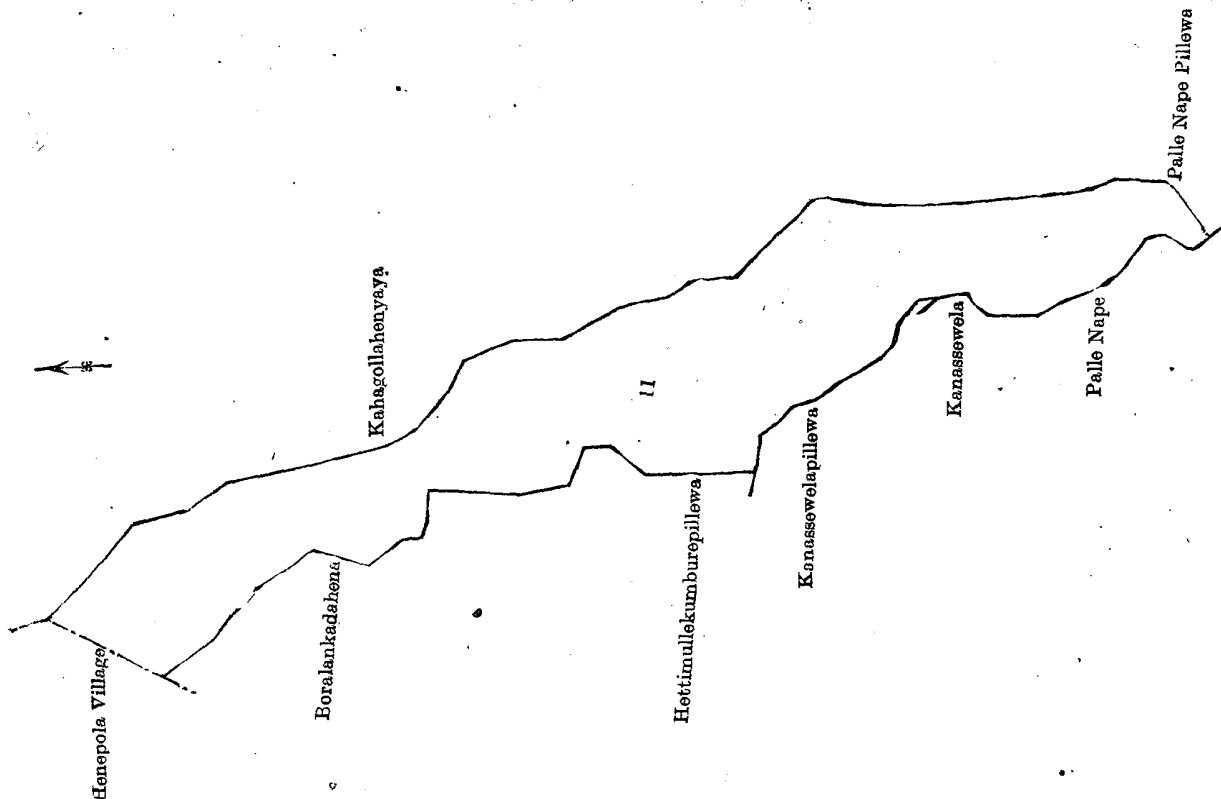
Kurunegala Notice No. 4,039.

Notice under "The Waste Lands Ordinances of 1897, 1899, 1900, and 1903."

TAKE notice that unless within three months from April 7, 1911, the persons, if any, who claim any interest in the land hereinafter mentioned make claim in person or in writing to the said land or to some interest therein to J. M. Davies, Esq., Special Officer appointed under section 28 of "The Waste Lands Ordinances of 1897, 1899, 1900, and 1903," at his office at Fort, Colombo :

Such Special Officer, in pursuance of the powers vested in him by the said Ordinances, will declare by writing under his hand that the land, to which no claim has been made, is the property of the Crown.

J. M. DAVIES,
Special Officer.



Surveyor-General's Office,
Colombo, March 13, 1911.

Scale of 8 Chains to an Inch.


Kurunegala S. O. 39-1911.

A. H. G. DAWSON,
for Surveyor-General.

Description of the Land referred to.

The land commonly called or known as Siyambalagahamulahena, situated in the village of Marawita, in the Udu-kaha Korale West of the Dambadeni hatpattu of the Kurunegala District, in the North-Western Province, containing in extent 1 rood and 10 perches, shown as lot 36a in preliminary plan 236, and in the annexed diagram, and bounded as follows: on the north by Pitakotuwakumbura claimed by Udawattage Banpy Appu and others, the village limit of Haliyala; on the east by the village limit of Haliyala; on the south by Siyambalagahamulawatta claimed by Podi Ralahamy, Siyambalagahamulahena claimed by ditto; on the west by Siyambalagahamulahena claimed by ditto.

Field sheet I/18/34-42.



Surveyor-General's Office,
Colombo, March 14, 1911.

Scale of 8 Chains to an Inch.

Kurunegala S. O. 40-1911.

A. H. G. DAWSON,
Surveyor-General.

Kurunegala Notice No. 4,040.

Notice under "The Waste Lands Ordinances of 1897, 1899, 1900, and 1903"

TAKE notice that unless within three months from April 7, 1911, the persons, if any, who have any interest in the lands hereinafter mentioned or in any one or more of such lands or to some interest therein make application to the said lands or any of them or to some interest therein to J. M. Davies, Esq., Special Officer of "The Waste Lands Ordinances of 1897, 1899, 1900, and 1903," at his office at Fort, Colombo.

Such Special Officer, in pursuance of the powers vested in him by the said Ordinances, has by this notice put in his hand that the said lands or such of them, as to which no claim has been made, are the

Description of the Lands referred to.

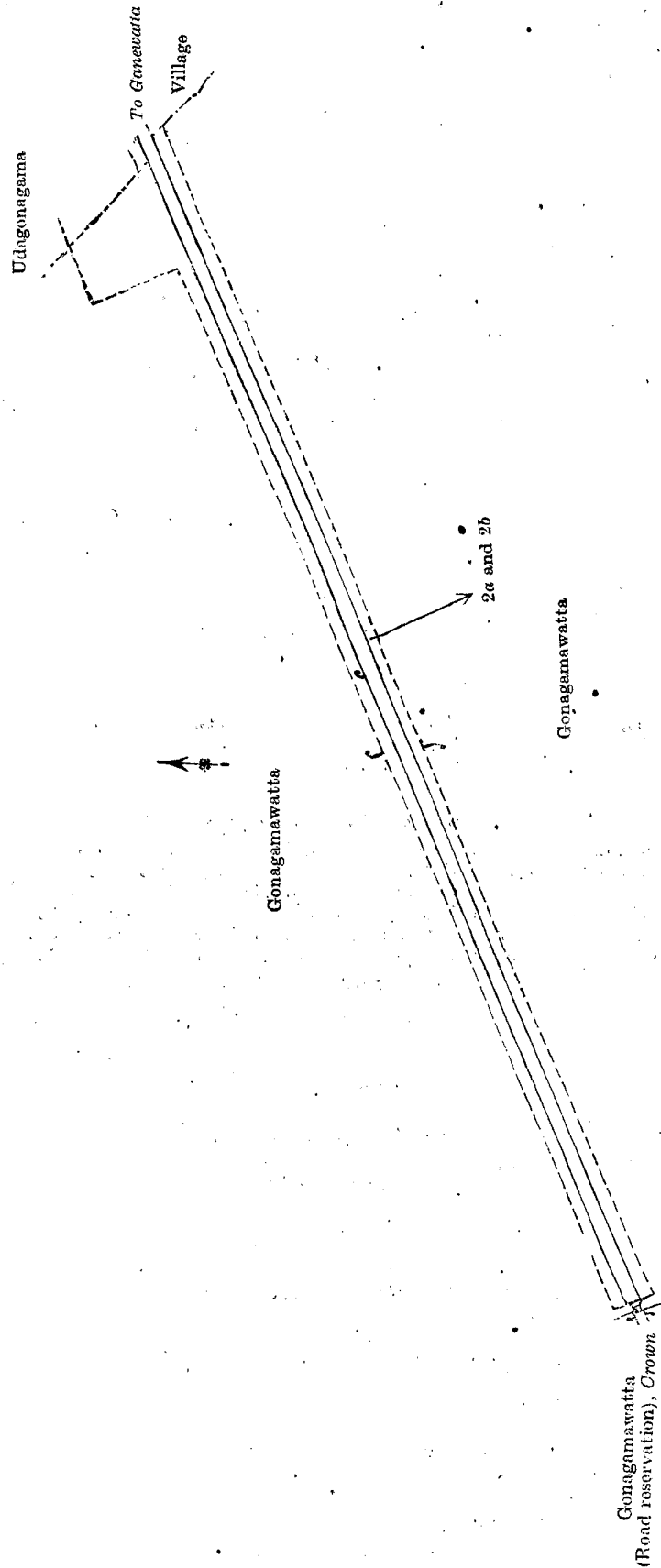
The following lots situated in the village of Gonagama, in the Kuda Galboda Palle of the Kurunegala District, in the North-Western Province, as described in the

Preliminary plan 93. Field sheet I/8

Situation: Gonagama village in Kuda Galboda Egoda korale of Weuda

Lot.	Name of Land.
2a	Gonagamawata (road reservation)..
2b	Land for quarry ..

and bounded as follows : on the north by Gonagamawatta sold by the Crown ; on the east by the village limit of Udagonagama ; on the south by Gonagamawatta sold by the Crown ; on the west by Gonagamawatta (road reservation) claimed by the Crown.



Scale of 4 Chains to an Inch.

Kurunegala S. O. 41—1911.

J. B. M. RIDOUT,
for Surveyor-General.

Anuradhapura Notice No. 4,041.**Notice under "The Waste Lands Ordinances of 1897, 1899, 1900, and 1903."**

TAKE notice that unless within three months from April 7, 1911, the persons, if any, who claim any interest in the lands hereinafter mentioned or in any one or more of such lands make claim in person or in writing to the said lands or any of them or to some interest therein to W. E. Wait, Esq., Special Officer appointed under section 28 of "The Waste Lands Ordinances of 1897, 1899, 1900, and 1903," at his office at Fort, Colombo :

Such Special Officer, in pursuance of the powers vested in him by the said Ordinances, will declare by writing under his hand that the said lands or such of them, as to which no claim has been made, are the property of the Crown.

W. E. WAIT,
Special Officer.

Description of the Lands referred to.

The following lots situated in the village of Kolibendewa, in the Pahala Kende tulana of the Kende korale of the Nuwaragam palata, in the North-Central Province, as described in the annexed diagram :—

Preliminary plan 560.

Situation : Kolibendewa village in Kende korale of Nuwarakalawiya District.

Lot.	Name of Land.	Extent, A. R. P.
1	Ehetugahahenyaya	198 1 18
1a	Do. (cemetery reservation and path)	0 2 6
1b	Ehetugahahenyaya	0 2 9
1c	Do.	2 1 6
1d	Do. (reservation for path)	0 0 19
1e	Ehetugahahenyaya	1 0 34
1f	Do. (reservation for path)	0 0 14
1g	Ehetugahahenyaya	2 0 9
1h	Do.	75 2 34
4	Kudawewa (tank)	2 1 29
7	Kolibendewetibamba	3 1 12
7a	Kolibendewetibamba (part of tank bund reservation).	0 1 16
9	Tammannagodamukalana	25 1 3
	Roads	0 1 1
		312 2 10

and bounded as follows : on the north by the village limit of Kirimetiya, the village limit of Pihimbiyagollewa ; on the east by the village limit of Pihimbiyagollewa, the village limit of Bolahondawewa ; on the south by the village limit of Taranagollewa ; on the west by the village limit of Galkandegama, the village limit of Kirimetiya.

NOTE.—The following lots lying within the above boundaries are excluded from this notice, and their aggregate acreage of 35 acres 1 rood and 18 perches is not included in the acreage of 312 acres 2 roods and 10 perches given above :—

Lot.	Name of Land.	Extent, A. R. P.
2	Pahalawela	7 0 22
3	Kudawela	2 0 10
5	Paluwatta	0 3 29
6	Kolibendewegangoda	0 1 13
8	Kolibendewewewa	24 3 24
		35 1 18

[For Diagram see page 282.]

Kegalla Notice No. 4,042.**Notice under "The Waste Lands Ordinances of 1897, 1899, 1900, and 1903."**

TAKE notice that unless within three months from April 7, 1911, the persons, if any, who claim any interest in the lands hereinafter mentioned or in any one more of such lands or to some interest therein make claim in person or in writing to the said lands or any of them or to some interest therein to M. Stevenson, Esq., Special Officer appointed under section 28 of "The Waste Lands Ordinances of 1897, 1899, 1900, and 1903," at his office at Fort, Colombo :

Such Special Officer, in pursuance of the powers vested in him by the said Ordinances, will declare by writing under his hand that the said lands or such of them, as to which no claim has been made, are the property of the Crown.

M. STEVENSON,
Special Officer.

Description of the Lands referred to.

The following lots situated in the village of Kamburedeniya, in the Kinigoda korale of the Province of Sabaragamuwa, as described in the annexed diagrams :—

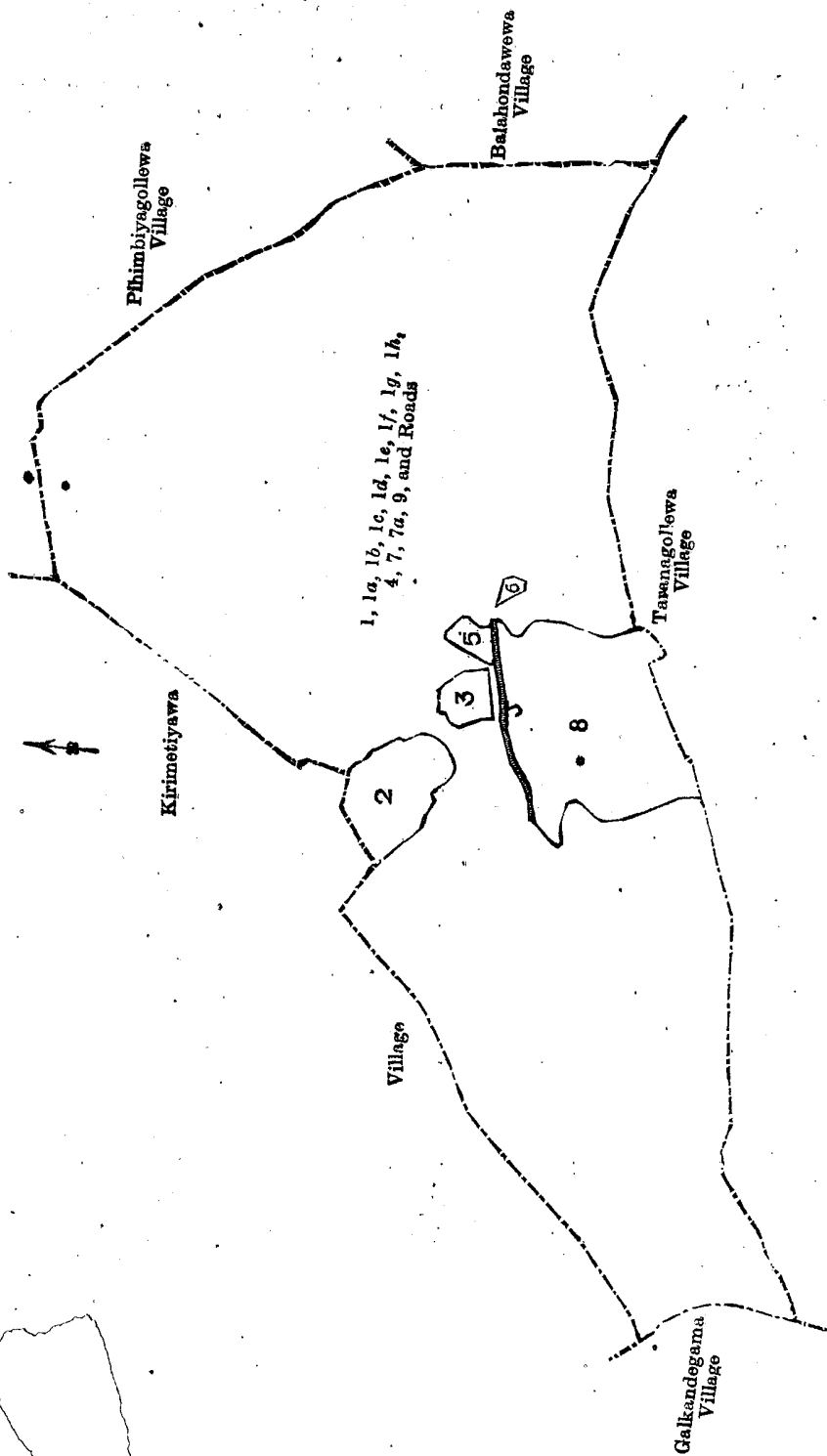
I.—Preliminary plan 109.

Situation : Kamburedeniya village in Kinigoda korale of Kegalla District.

Lot.	Name of Land.	Extent, A. R. P.
2	Wijemanehena (cemetery)	3 2 9

and bounded as follows : on the north and east by the village limit of Godagandeniya of Godagandeniya, Kurukeppitiyawatta sold by the Crown ; on the west by Etwatt

[For Diagram see page 283.]

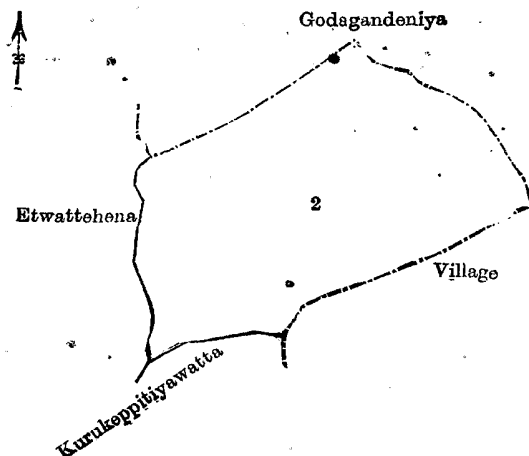


Surveyor-General
Colomb

Scale of 16 Chains to an Inch.

Anuradhapura S. O. 6—1911.

A. H. G. DAWSON,
for Surveyor-General.



Surveyor-General's Office,
Colombo, March 23, 1911.

Scale of 4 Chains to an Inch.

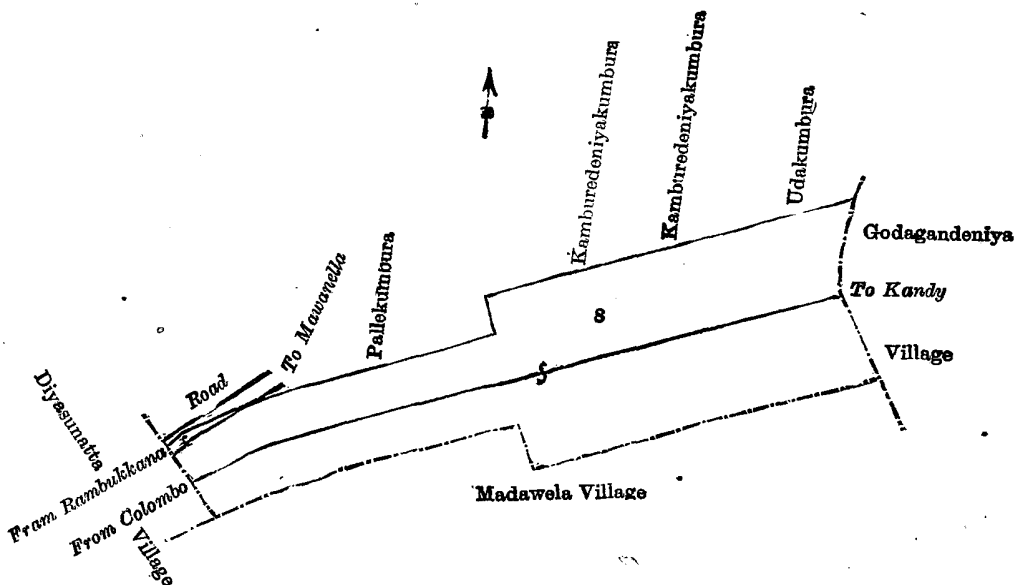
A. H. G. DAWSON,
for Surveyor-General.

II—Preliminary plan 109.

Situation: Kamburedeniya village in Kinigoda korale of Kegalla District.

Lot.	Name of Land.	Extent, A. R. P.
8	Railpara (railway line and reservation)	4 2 16

and bounded as follows: on the north by the road from Rambukkana to Mawanella, Pallekumbura claimed by Wickramasinhe Wanigasuriya Muhandiramalage Peeris Appu and others, Kamburadeniyakumbura claimed by Rajapaksa Pedige Paul Duraya of Belagodapitiya, Kamburedeniya village claimed by Belagodapitige Dingiri Banda, Udakumbura claimed by Seka Marikar Abdulla and others; on the east by the village limit of Godagandeniya; on the south by the village limit of Madawela; on the west by the village limit of Diyasunnata.



Surveyor-General's Office,
Colombo, March 23, 1911.

Scale of 4 Chains to an Inch.

A. H. G. DAWSON,
for Surveyor-General.

Kegalla S. O. 5—1911.

Kegalla Notice No. 4,043.

Notice under "The Waste Lands Ordinances of 1897, 1899, 1900, and 1903."

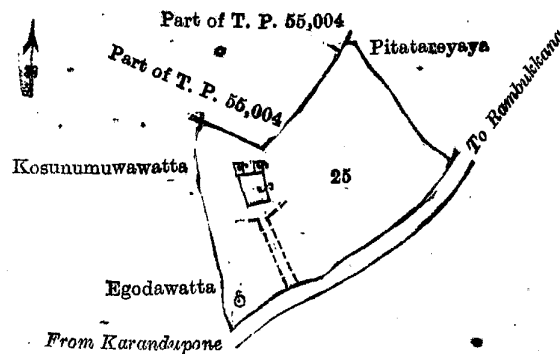
TAKE notice that unless within three months from April 7, 1911, the persons, if any, who claim any interest in the land hereinafter mentioned make claim in person or in writing to the said land or to some interest therein to M. Stevenson, Esq., Special Officer appointed under section 28 of "The Waste Lands Ordinances of 1897, 1899, 1903, and 1903," at his office at Fort, Colombo:

Such Special Officer, in pursuance of the powers vested in him by the said Ordinances, will declare by writing under his hand that the land, to which no claim has been made, is the property of the Crown.

Description of the Land referred to.

M. STEVENSON,
Special Officer.

The land commonly called or known as Gansabhawawatta, situated in the village of Kurempola, in the Kinigoda korale of the Kegalla District, in the Province of Sabaragamuwa, containing in extent 1 acre 3 roods and 4 perches, shown as lot 25 in preliminary plan 113, and in the annexed diagram, and bounded as follows: on the north by part of T. P. 55,004; on the east by Pitatareyaya claimed by Mohandiramrallalage Ukku Banda and others; on the south by the road from Rambukkana to Karandupone; on the west by Egodawatta claimed by Dolagerallage Ukku Amma and another, Kosunumuawatta claimed by ditto.



Surveyor-General's Office,
Colombo, March 23, 1911.

Scale of 4 Chains to an Inch.

Kegalla S. O. 6—1911.

A. H. G. DAWSON,
for Surveyor-General.

Matara Notice No. 4,044.

Notice under "The Waste Lands Ordinances of 1897, 1899, 1900, and 1903."

TAKE notice that unless within three months from April 7, 1911, the persons, if any, who claim any interest in the land hereinafter mentioned appear before the Assistant Government Agent of the Matara District at the Matara Kachcheri and make claim to the said land or to some interest therein :

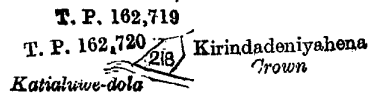
Such Assistant Government Agent, in pursuance of the powers in him vested by "The Waste Lands Ordinances of 1897, 1899, 1900, and 1903," will declare by writing under his hand that the said land, to which no claim has been made, is the property of the Crown.

W. L. KINDERSLEY,
Assistant Government Agent.

Description of the Land referred to.

The land commonly called or known as Kirindadeniya, situated in the village of Bengamuwa, in the Morawak korale of the Matara District of the Southern Province, containing in extent 30 perches, shown as lot 218 in block survey preliminary plan 18, and in the annexed diagram, and bounded as follows: on the north by T. P. 162,719; on the east by Kirindadeniyahena declared Crown under the Waste Lands Ordinances; on the south by Katialuwedola; on the west by T. Ps. 162,719 and 162,720.

Field sheet O/15/4—12.



Surveyor-General's Office,
Colombo, November 20, 1909.

Scale of 8 Chains to an Inch.

J. B. M. RIDOUT,
for Surveyor-General.

Matara Notice No. 4,045.

Notice under "The Waste Lands Ordinances of 1897, 1899, 1900, and 1903."

TAKE notice that unless within three months from April 7, 1911, the persons, if any, who claim any interest in the lands hereinafter mentioned or in any one or more of such lands, appear before the Assistant Government Agent of the Matara District, at the Matara Kachcheri, and make claim to the said lands or any of them or to some interest therein :

Such Assistant Government Agent, in pursuance of the powers vested in him by "The Waste Lands Ordinances of 1897, 1899, 1900, and 1903," will declare by writing under his hand that the said lands or such of them, as to which no claim has been made, are the property of the Crown.

W. L. KINDERSLEY,
Assistant Government Agent.

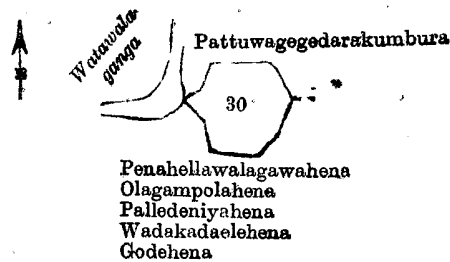
Description of the Lands referred to.

The following lots situated in the village of Ginneliya, in the Morawak korale of the Matara District, in the Southern Province, as described in the annexed tracings :—

1.—Block survey preliminary plan 22. Field sheet O/10/53—61.
Situation : Ginneliya village in Morawak korale of Matara District.

Lot.	Name of Land.	Extent, A. R. P.
30 ..	Kongahawatta 1 1 10

and bounded as follows: on the north by Pattuwagederakumbura claimed by W. Punchi Appu and others; on the east by Pattuwagederakumbura claimed by W. Punchi Appu and others, Penahellawalagawahena, Olagampolahena, Palledeniyahena, Walakadaelehena, Godehena claimed by W. Dingi Appu and others; on the south by Penahellawalagawahena, Olagampolahena, Palledeniyahena, Walakadaelehena, Godehena claimed by W. Dingi Appu and others; on the west by Pattuwagederakumbura claimed by W. Punchi Appu and others, Watawala-ganga, Penahellawalagawahena, Olagampolahena, Palledeniyahena, Walakadaelehena, Godehena claimed by W. Dingi Appu and others.



Scale of 8 Chains to an Inch.

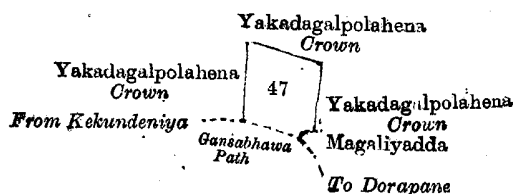
Surveyor-General's Office,
Colombo, September 7, 1910.

J. B. M. RIDOUT,
for Acting Surveyor-General.

II.—Block survey preliminary plan 22. Field sheet O/10/53—61.
Situation : Ginneliya village in Morawak korale of Matara District.

Lot.	Name of Land.	Extent, A. R. P.
47	Ipitawatta	1 0 0

and bounded as follows : on the north by Yakadagalpolahena, Crown ; on the east by Yakadagalpolahena, Crown ; on the south by Magaliyadda claimed by D. D. A. Wijsekera and others, and Gansabhawa path ; on the west by Yakadagalpolahena Crown.



Scale of 8 Chains to an Inch.

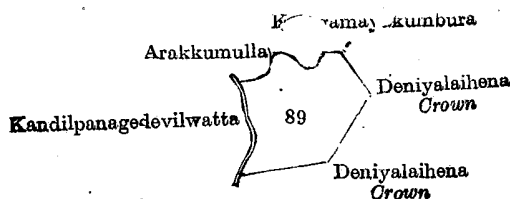
Surveyor-General's Office,
Colombo, September 7, 1910.

J. B. M. RIDOUT,
for Acting Surveyor-General.

III.—Block survey preliminary plan 22. Field sheet O/10/54—62.
Situation : Ginneliya village in Morawak korale of Matara District.

Lot.	Name of Land.	Extent, A. R. P.
89	Kalugamayawatta	2 0 7

and bounded as follows : on the north by Arakkumulla claimed by K. Kalu Appu and others, Kalugamayakumbura claimed by B. Siman and others ; on the east by Deniyalaihena, Crown ; on the south by Deniyalaihena, Crown ; on the west by Kandilpanagedewilwatta claimed by K. Baban and others, and stream.



Scale of 8 Chains to an Inch.

Surveyor-General's Office,
Colombo, September 7, 1910.

J. B. M. RIDOUT,
for Acting Surveyor-General.

FINAL ORDERS.

Matara S. O. No. 1,540.

Order under Section 2 of "The Waste Lands Ordinances of 1897, 1899, 1900, and 1903,"
declaring Land to be Crown Property.

In the matter of the land commonly called or known as Paragahaeniya, situate in the village of Mahalpe, in the Kanda-boda pattu of the Matara District, in the Southern Province, and of "The Waste Lands Ordinances of 1897, 1899, 1900, and 1903."

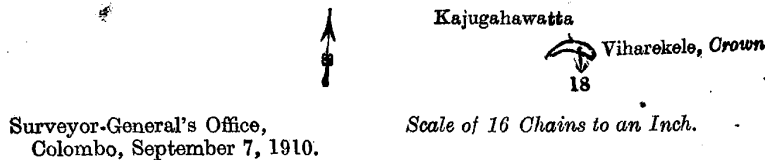
THE notice required by section 1 of "The Waste Lands Ordinances of 1897, 1899, 1900, and 1903," having been duly published in manner prescribed by that section in respect of the above-named land (*vide* Notice No. 3,877), and no claim having been made to the said land or to any interest therein within the period of three months from the date specified in the said notice, I, John Murray Davies, Special Officer appointed under section 28 of the said Ordinances, under and by virtue of the powers vested in me in that behalf by section 2 of the said Ordinances, do hereby on January 26, 1911, order and declare that the said land, as more fully described herein below, situate in the village of Mahalpe, in the Kanda-boda pattu of the Matara District, in the Southern Province, and shown as lot 18 in preliminary plan 99, and in the annexed diagram, and containing in extent 25 perches, is the property of the Crown.

Description of the Land referred to.

The land commonly called or known as Paragahadeniya, situated in the village of Mahalpe, in the Kandaboda pattu of the Matara District, in the Southern Province, containing in extent 25 perches, shown as lot 18 in preliminary plan 99, and in the annexed diagram, and bounded as follows: on the north by Kajugahawatta claimed by Garusinge Peya and others, Viharekele declared the property of the Crown under the Waste Lands Ordinances; on the east and south by Viharekele belonging to the Crown; on the west by Kajugahawatta claimed by Garusinge Peya and others.

January 26, 1911.

Field sheet O/20/X.

J. M. DAVIES,
Special Officer.Surveyor-General's Office,
Colombo, September 7, 1910.

Scale of 16 Chains to an Inch.

J. B. M. RIDOUT,
for Acting Surveyor-General.**Hambantota S. O. No. 488.****Order under Section 4, Sub-section (1), of "The Waste Lands Ordinances of 1897, 1899, 1900, and 1903."**

In the matter of the land commonly called or known as Maragahawatta *alias* Uswattehena, situate in the village of Namaneliya, in the West Giruwa pattu of the Hambantota District, in the Southern Province, and of "The Waste Lands Ordinances of 1897, 1899, 1900, and 1903."

WHEREAS in pursuance of section 1 of the said Ordinances it was duly declared and notified on June 25, 1909, that if no claim to the land commonly called or known as Maragahawatta *alias* Uswattehena, situate in the village of Namaneliya, in the West Giruwa pattu of the Hambantota District, in the Southern Province, containing in extent 1 acre and 1 rood, and shown as lot 11b in preliminary plan 214, and in the annexed diagram, was made to John Murray Davies, Special Officer appointed under section 28 of the said Ordinances, within the period of three months from the date specified in the said notice, such land would be declared the property of the Crown, and dealt with on account of the Crown (*vide* Notice No. 3,483):

And whereas (1) Mahadurage Salo of Namaneliya, (2) Wijesiri Kankani Durage Heena of Weledegoda made claim thereto, and I, John Murray Davies, Special Officer appointed under section 28 of the said Ordinances, made due inquiry into such claim, and whereas the said claimants and I came to an agreement in writing dated November 26, 1910; concerning the said land, under section 4, sub-section (1), of the said Ordinances, whereby it was agreed that Wijerupa Durage Adonisa should be declared the purchaser of the said land upon payment by the said claimants on or before December 20, 1910, to the Assistant Government Agent at Hambantota of a sum of Rupees Ten (Rs. 10) only, as purchase amount of the said land, and whereas the said amount has been duly paid by the said claimants, the said Wijerupa Durage Adonisa, is hereby, in pursuance of the agreement afore-mentioned, declared to be the purchaser of the said land, as more fully described herein below.

Description of the Land referred to.

The following lot situated in the village of Namaneliya, in the West Giruwa pattu of the Hambantota District, in the Southern Province, as described in the annexed diagram:—

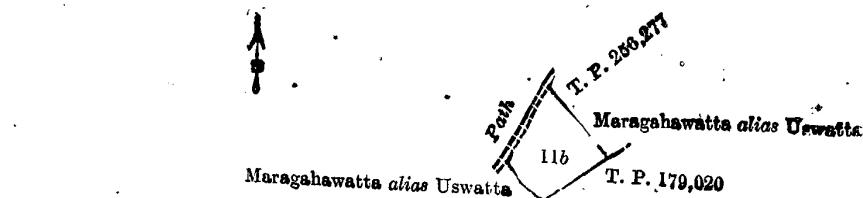
Preliminary plan 214.

Situation: Namaneliya village in West Giruwa pattu of Hambantota District.

Lot.	Name of Land.	Extent, A. R. P.
11b	Maragahawatta <i>alias</i> Uswattehena	1 1 0

and bounded as follows: on the north by a path, Maragahawatta *alias* Uswatta (T. P. 256,277); on the east by Maragahawatta *alias* Uswatta (T. P. 256,277), T. P. 179,020; on the south by T. P. 179,020, Maragahawatta *alias* Uswatta claimed by Mahadurage Salo and others; on the west by Maragahawatta *alias* Uswatta claimed by Mahadurage Salo and others and now sold by the Crown, a path.

February 9, 1911.

J. M. DAVIES,
Special Officer.Surveyor-General's Office,
Colombo, May 29, 1909.

Scale of 8 Chains to an Inch.

J. B. M. RIDOUT,
for Acting Surveyor-General.**Hambantota S. O. No. 489.****Order under Section 4, Sub-section (1), of "The Waste Lands Ordinances of 1897, 1899, 1900, and 1903," admitting Land to be Private Property.**

In the matter of the land commonly called or known as Ithegalahena, situate in the village of Medakanda, in the West Giruwa pattu of the Hambantota District, in the Southern Province, and of "The Waste Lands Ordinances of 1897, 1899, 1900, and 1903."

WHEREAS in pursuance of section 1 of the said Ordinances it was duly notified on November 16, 1906, that if no claim to the land commonly called or known as Ithegalahena, situate in the village of Medakanda, in the West Giruwa pattu of the Hambantota District, in the Southern Province, containing in extent 4 acres and 4 perches, and shown as lot 7m in preliminary plan 134, as described in the annexed diagram, was made to Walter Ernest Wait, Special Officer appointed

under section 28 of the said Ordinances, within the period of three months from the date specified in such notice, such land would be deemed the property of Crown, and dealt with on account of the Crown (*vide* Notice No. 2,603) :

And whereas (2) Batalawattege Babehami, (3) Batalawattege Dantu, both of Medakanda made claim thereto, and the said Walter Ernest Wait, Special Officer appointed under section 28 of the said Ordinances, made due inquiry into such claim, I, Charles Valentine Brayne, Special Officer appointed under section 28 of the said Ordinances, with the consent of His Excellency the Governor, do hereby admit the claim of the said claimants to the said land, as more fully described herein below, under section 4, sub-section (1), of the said Ordinances.

Description of the Land referred to.

The following lot situated in the village of Medakanda, in the West Giruwa pattu of the Hambantota District, in the Southern Province, as described in the annexed diagram :—

Preliminary plan 134. Record sheet O/10/55-56, 63-64¹/₂A, O/15/7-8, 15-16.

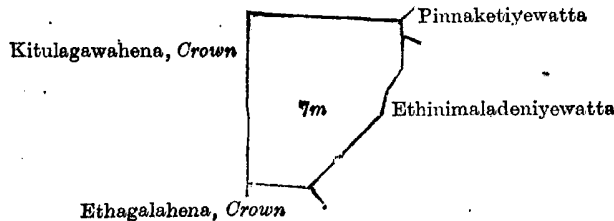
Situation: Medakanda village in West Giruwa pattu of Hambantota District.

Lot.	Name of Land.	Extent, A. R. P.
7m	Ithegalahena	4 0 4

and bounded as follows: on the north by Kitulagawahena belonging to the Crown; on the east by Pinnaketiyewatta claimed by Wahunge Babuna, Ethinimaladeniyewatta claimed by Wahunge Kira; on the south by Ethinimaladeniyewatta claimed by Wahunge Kira, Ethagalahena belonging to the Crown; on the west by Kitulagawahena belonging to the Crown.

February 2, 1911.

C. V. BRAYNE,
Special Officer.



Surveyor-General's Office,
Colombo, June 30, 1910.

Scale of 8 Chains to an Inch.

J. B. M. RADOUT,
for Surveyor-General.

Hambantota S. O. No. 490.

Order under Section 2 of "The Waste Lands Ordinances of 1897, 1899, 1900, and 1903," declaring Lands to be Crown Property.

In the matter of the lands commonly called or known as Galdollanda, Veheragodella, Gadollanda, &c., situate in the village of Hatagala, in the East Giruwa pattu of the Hambantota District, in the Southern Province, and of "The Waste Lands Ordinances of 1897, 1899, 1900, and 1903,"

THE notice required by section 1 of "The Waste Lands Ordinances of 1897, 1899, 1900, and 1903," having been duly published in manner prescribed by that section in respect of the above-named lands (*vide* Notice No. 3,858), and no claim having been made to the said lands or to any interest therein within the period of three months from the date specified in the said notice, I, John Murray Davies, Special Officer appointed under section 28 of the said Ordinances, under and by virtue of the powers vested in me in that behalf by section 2 of the said Ordinances, do hereby on February 2, 1911, order and declare that the said lands, as more fully described herein below, situate in the village of Hatagala, in the East Giruwa pattu of the Hambantota District, in the Southern Province, and shown as lots 1, 1c, 2c1, 3, 2c10, 4c, 14, 2u, 2v, 9, 10b, 12, and 13 in preliminary plan 469, and in the annexed diagrams, and containing in extent 48 acres 1 rood and 12 perches, are the property of the Crown.

Description of the Lands referred to.

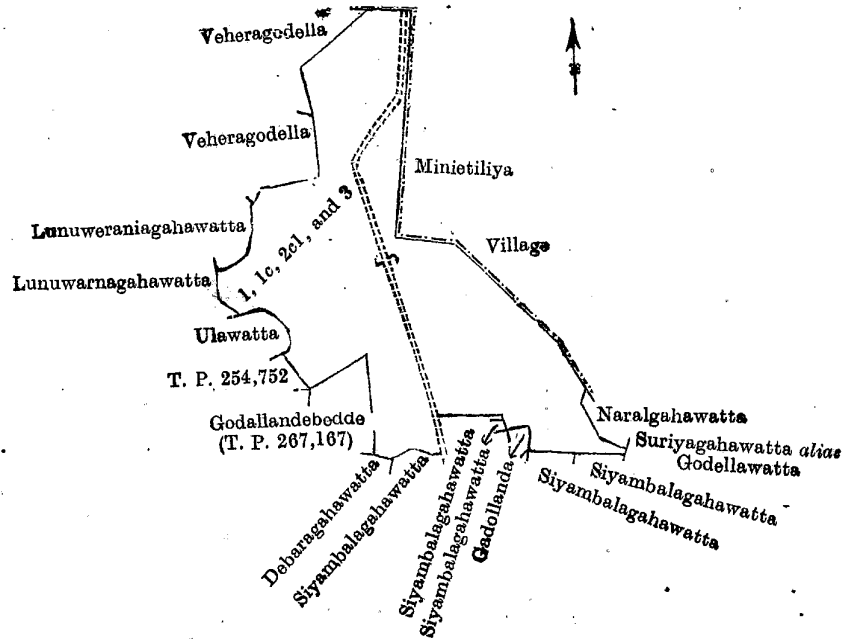
The following lots situated in the village of Hatagala, in the East Giruwa pattu of the Hambantota District, in the Southern Province, as described in the annexed diagrams :—

I.—Preliminary plan 469. Field sheet: village plan P/17/17-18, 25-26 and P/17/33-34, 41-42.

Situation: Hatagala village in East Giruwa pattu of Hambantota District.

Lot.	Name of Land.	Extent, A. R. P.
1	Galdollanda	9 3 20
1c	Veheragodella	2 0 6
2c1	Gadollanda	0 2 15
3	Galdollandebedda	1 ³ / ₄ 0 35
		13 2 36

and bounded as follows: on the north by the village limit of Miniyetiyya; on the east by the village limit of Miniyetiyya, Narolagahawatta claimed by Warnakula Edirisuriya Patabendige Samichchi Appu and now sold by the Crown, Suriyagahawatta *alias* Godellewatta claimed by Don Janis Ediriweera Jayawarna and now sold by the Crown; on the south by Siyambalagahawatta claimed by Paramadige Karanelhamy and now sold by the Crown, Siyambalagahawatta claimed by Ediriweera Patabendige Konnehamy and now sold by the Crown, Gadollanda sold by the Crown, Siyambalagahawatta claimed by Edirisuriya Arachchi Patabendige Kirihamy and now granted on half-improved value, a road, Siyambalagahawatta claimed by Penishamy and now granted on half improved value, Debaragahawatta claimed by Ranaweera Patabendige Ponaihamy, Gadollandebedda sold by the Crown (T. P. 267,167); on the west by T. P. 254,752, Ulawatta claimed by Andara Hannettige Karo and others, Lunuwarnagahawatta claimed by Nambuhewage Daniella, Lunuwarnagahawatta claimed by ditto, Veheragodella claimed by Sumangala Terunnanse.



Surveyor-General's Office,
Colombo, February 19, 1910.

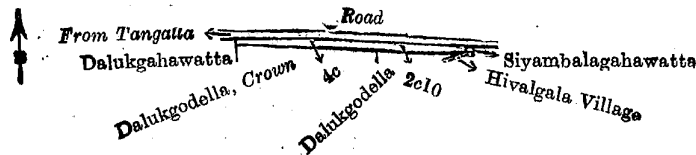
Scale of 8 Chains to an Inch.

J. B. M. RIDOUT,
for Surveyor-General.

II.—Preliminary plan 469. Field sheet : village plan P/17/17-18, 25-26 and P/17/33-34, 41-42.
Situation : Hatagala village in East Giruwa pattu of Hambantota District.

Lot.	Name of Land.	Extent, A. R. P.
2c10	Dalukgodella	0 0 22
4c	Do.	0 0 36
		0 1 18

and bounded as follows : on the north by the high road from Tangalla to Hambantota ; on the east by Siyambalagahawatta claimed by Saranasing Patabendige Dineshamy and now sold by the Crown ; on the south by the village limit of Hivalgala, Dalukgodella sold by the Crown ; on the west by Dalukgodawatta claimed by Gandara Patabendige Andirishamy and now sold by the Crown.



Surveyor-General's Office,
Colombo, February 19, 1910.

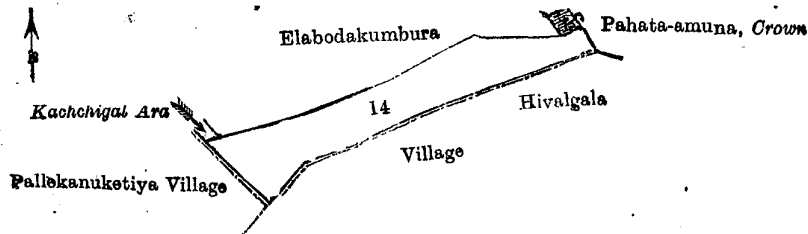
Scale of 8 Chains to an Inch.

J. B. M. RIDOUT,
for Surveyor-General.

III.—Preliminary plan 469. Field sheet : village plan P/17/17-18, 25-26 and P/17/33-34, 41-42.
Situation : Hatagala village in East Giruwa pattu of Hambantota District.

Lot.	Name of Land.	Extent, A. R. P.
14	Kachchigalara	3 1 30

and bounded as follows : on the north by the Kachchigalara, Elabodakumbura claimed by Don Andiris Warnakulasuriya Gunasekera ; on the east by Pahata-amuna claimed by the Crown ; on the south by the village limit of Hivalgala ; on the west by the village limit of Palleanuketiya.



Surveyor-General's Office,
Colombo, February 19, 1910.

Scale of 8 Chains to an Inch.

J. B. M. RIDOUT,
for Surveyor-General.

IV.—Preliminary plan 469. Field sheet : village plan P/17/17-18, 25-26 and P/17/33-34, 41-42.
Situation : Hatagala village in East Giruwa pattu of Hambantota District.

Lot.	Name of Land.	Extent, A. R. P.	Lot.	Name of Land.	Extent, A. R. P.
2u	Palugahakumbura	2 2 30	12	Pahata-amuna	21 0 0
2v	Veheragodella	0 0 22	13	Amunawewa	6 1 4
9	Amunawewa (tank)	0 2 7			
10b	Do.	0 0 25			
					30 3 8

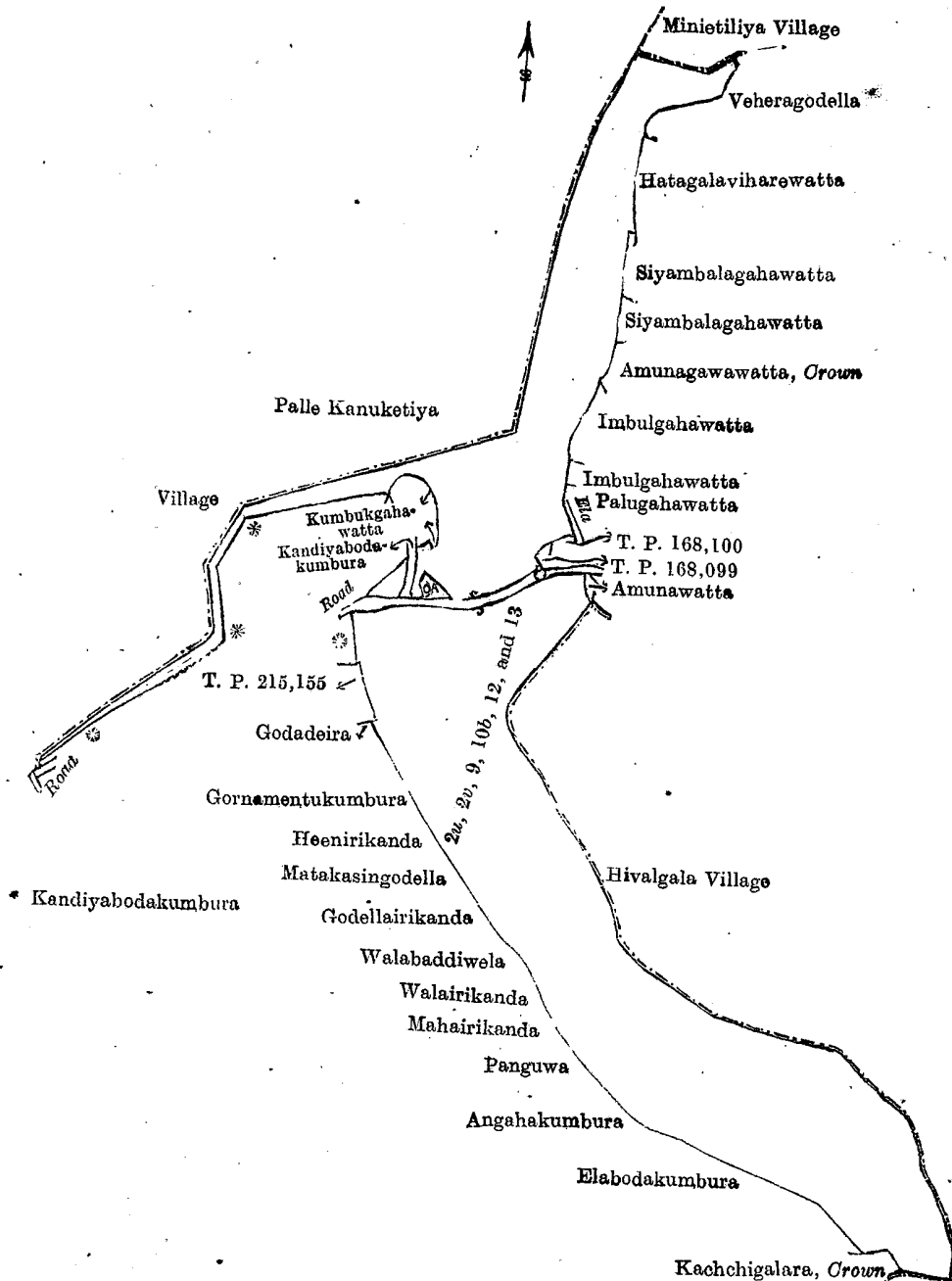
and bounded as follows : on the north by the village limit of Minietiliya ; on the east by Veheragodella claimed by Suman-gala Terunnanse, Hatagalaviharewatta claimed by Don Andiris Rajapakse of Palleanuketiya, Siyambalagahawatta sold by the Crown, Siyambalagahawatta claimed by Ranawarnagamage Konne and another, Amunagawawatta claimed by the Crown, Imbulgahawatta sold by the Crown, Imbulgahawatta claimed by Edirisuriya Arachchi Patabendige Kottan-hami, Palugahawatta claimed by Don Samel Siriwarnasinghe, an ela, T. Ps. 168,100, 168,099, Amunawatta claimed by Andirishami, the village limit Hivalgala ; on the south by Kachchigalara claimed by the Crown, Elabodakumbura claimed by Don Andiris Warnakulasuriya Gunasekara, Angahakumbura claimed by Sarnasin Edirisuriya and another ; on the west by Panguwa claimed by Don Andiris Warnakulasuriya Gunasekara, Mahairikanda claimed by Ranawira Achchilage Pawanis, Walairikanda claimed by Saranasin Edirisuriya Sinno Appu, Walabaddiwela claimed by Saranasin Edirisuriya Sinno Appu, Godellairikanda claimed by Don Saris Saranasin Edirisuriya, Matakasingodella claimed by Don Andiris Warnakulasuriya Gunasekara, Heenirikanda claimed by Saris Saranasin Edirisuriya and others, Goranamentukumbura claimed by Don Samel Siriwarnasinhe, Godadeira claimed by Liyana Patabendige Sinno Baba and others, T. P. 215,155, Kandiyabodakumbura claimed by Saranasingh Edirisuriya Patabendige Singho Appu, a road, Kandiyabodakumbura claimed by Saranasin Edirisuriya Patabendige Singho Appu and others, Kumbukgahawatta sold by the Crown, Kandiyabodakumbura claimed by Saranasin Edirisuriya Patabendige Singho Appu, a road, the village limit of Palleanuketiya.

NOTE.—The following lot lying within the above boundaries is excluded from this order, and its acreage of 14 perches is not included in the acreage of 30 acres 3 roods and 8 perches given above :—

Lot.	Name of Land.	Extent, A. R. P.
9a	Kumbukgahawatta	0 0 14

J. M. DAVIES,
Special Officer.

February 2, 1911.



Surveyor-General's Office,
Colombo, May 19, 1910.

Scale of 8 Chains to an Inch.

J. B. M. RIDOUT,
for Surveyor-General.

Hambantota S. O. No. 491.

Order under Section 2 of "The Waste Lands Ordinances of 1897, 1899, 1900, and 1903,"
declaring Lands to be Crown Property.

In the matter of the lands commonly called or known as Nonagama, Welipatanwelabedda, &c., situate in the village of Lunama, in the East Giruwa pattu of the Hambantota District, in the Southern Province, and of "The Waste Lands Ordinances of 1897, 1899, 1900, and 1903."

THE notice required by section 1 of "The Waste Lands Ordinances of 1897, 1899, 1900, and 1903," having been duly published in manner prescribed by that section in respect of the above-named lands (*vide* Notice No. 3,160), and no claim having been made to the said lands or to any interest therein within the period of three months from the date specified, in the said notice, I, Howard Orme Fox, Special Officer appointed under section 28 of the said Ordinances, under and by virtue of the powers vested in me in that behalf by section 2 of the said Ordinances, do hereby on December 22, 1910, order and declare that the said lands, as more fully described herein below, situate in the village of Lunama, in the East Giruwa pattu of the Hambantota District, in the Southern Province, and shown as lots 1, 1*n*, 12, 16, 17, 18, 19, 20, 21, 22, 23, 1*l*, 1*c*, 1*g*, 1*g*1, 1*e*, 1*e*1, 1*f*, 1*f*1, 1*f*2, in preliminary plan No. 467 and in the annexed diagrams, and containing in extent 817 acres 1 rood and 23 perches, are the property of the Crown.

Description of the Lands referred to.

The following lots situated in the village of Lunama, in the East Giruwa pattu of the Hambantota District, in the Southern Province, as described in the annexed diagrams:—

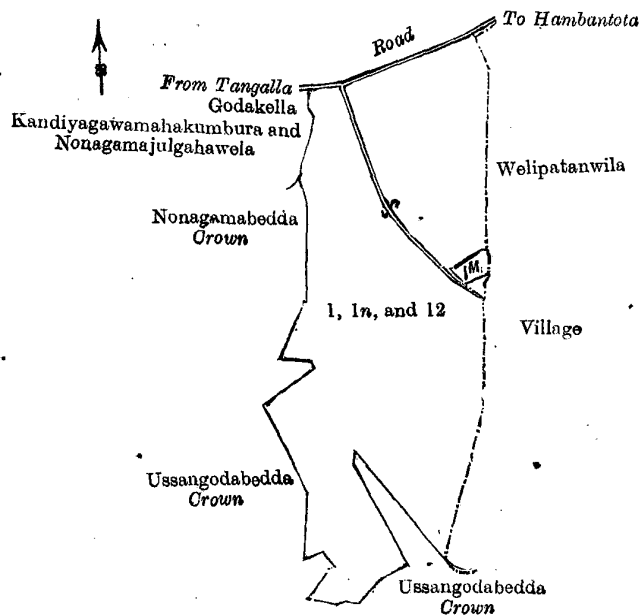
I.—Preliminary plan 467. Field sheets: village plan P/17/19-27, 20-28, 35-43, and 36-44.
Situation: Lunama village in East Giruwa Pattu of Hambantota District.

Lot.	Name of Land.	Extent, A. R. P.
1	Nonagama, Welipatanwilabedda	224 0 12
1 <i>n</i>	Welipatanwilabedda (reservation for road)	0 1 32
12	Ussangodapittenna	56 1 30
		280 3 34

and bounded as follows: on the north by the road from Tangalla to Hambantota; on the east by the village limit of Welipatanwila; on the south by Ussangodabedda belonging to the Crown; on the west by Ussangodabedda belonging to the Crown, Nonagamabedda belonging to the Crown, Kandiyagawamahakumbura and Nonagamajulgahawela claimed by Mallawa Raja Don Andirias Abeysekera and others, Godakella sold by Crown.

NOTE.—The following lot lying within the above boundaries is excluded from this order, and its acreage of 2 acres 3 roods and 12 perches is not included in the acreage of 280 acres 3 roods and 34 perches, given above:—

Lot.	Name of Land.	Extent, A. R. P.
1 <i>m</i>	Welipatanwilabedda (T. P. 222,061)	2 3 12



Surveyor-General's Office,
Colombo, December 8, 1910.

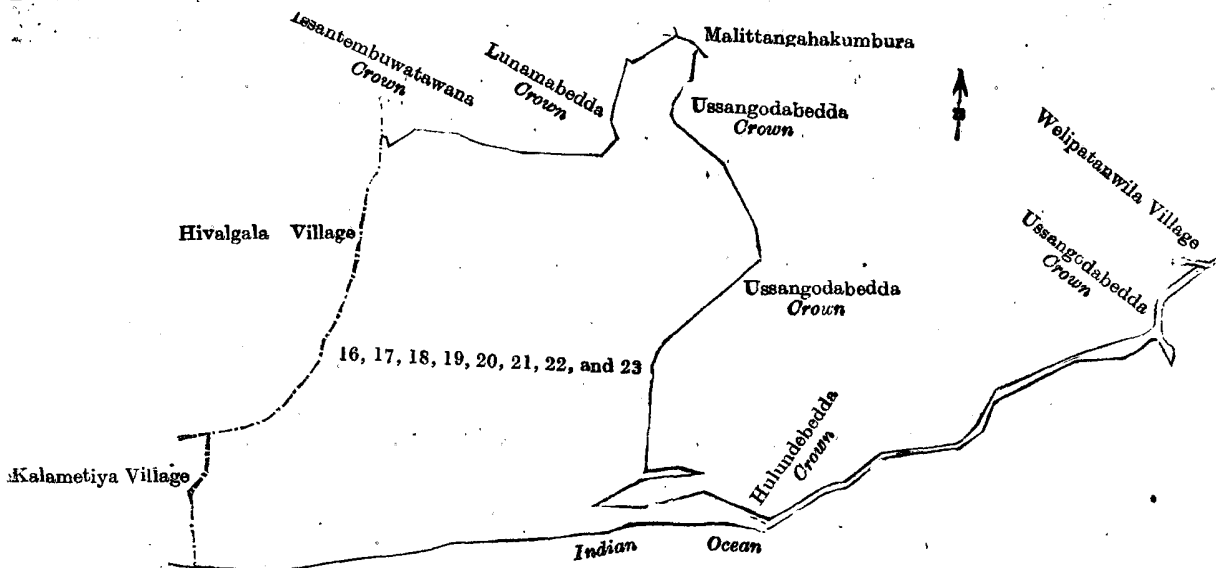
Scale of 32 Chains to an Inch.

A. H. G. DAWSON,
for Surveyor-General.

II.—Preliminary plan 467. Field sheet: village plan P/17/35-43.
Situation: Lunama village in East Giruwa Pattu of Hambantota District.

Lot.	Name of Land.	Extent, A. R. P.	Lot.	Name of Land.	Extent, A. R. P.
16	Lunama Kalapuwa	435 2 14	21	Welleakula, Hivalgalabedda	9 2 38
17	Rattana	0 2 37	22	Goyankotawatawana	0 2 31
18	Do.	27 3 6	23	Do.	1 3 8
19	Do.	18 0 4			524 3 29
20	Welleakula, Hivalgalabedda	30 2 11			

and bounded as follows: on the north by Issantembuwatawana belonging to the Crown, Lunamebedda belonging to the Crown, Malittangahakumbura claimed by Mallawa Raja Don Andirias Abeysekera Appuhamy and others, Ussangodabedda belonging to the Crown, Hulundebbedda belonging to the Crown, Ussangodabedda belonging to the Crown, the village limit of Welipatanwila; on the east and south by the Indian Ocean; on the west by the village limit of Kalametiya, the village limit of Hivalgala.



Surveyor-General's Office,
Colombo, December 8, 1910.

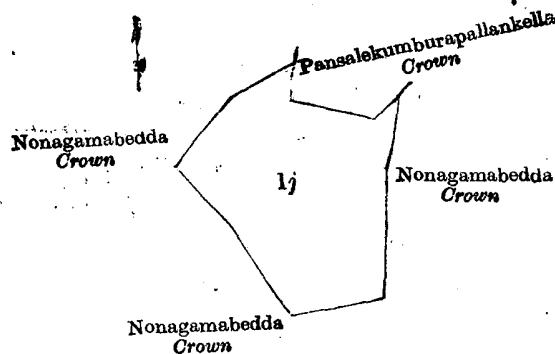
Scale of 32 Chains to an Inch.

A. H. G. DAWSON,
for Surveyor-General.

III.—Preliminary plan 467. Field sheet : village plan P/17/35-43.
Situation : Lunama village in East Giruwa Pattu of Hambantota District.

Lot.	Name of Land.	Extent, A. R. P.
1j	Pansalekumburepallankella	6 2 2

and bounded as follows : on the north by Nonagamabedda belonging to the Crown, Pansalekumburapallankella claimed by Mallawa Raja Don Andirias Abeysekera and others ; on the east, south, and west by Nonagamabedda belonging to the Crown.



Surveyor-General's Office,
Colombo, December 8, 1910.

Scale of 8 Chains to an Inch.

A. H. G. DAWSON,
for Surveyor-General.

IV.—Preliminary plan 467. Field sheet : village plan P/17/35-43.
Situation : Lunama village in East Giruwa Pattu of Hambantota District.

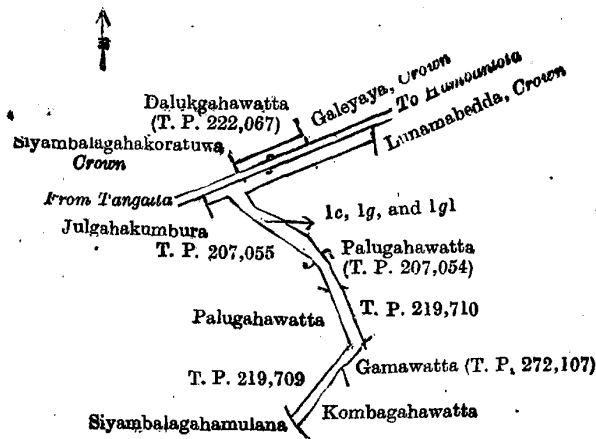
Lot.	Name of Land.	Extent, A. R. P.
1c	Mandagalahena (reservation for road)	0 0 31
1g	Julgahawattekella <i>alias</i> Palugahawattekella	1 0 3
1g1	Julgahawattekella	0 0 20
		1 1 14

and bounded as follows : on the north by the road from Tangalla to Hambantota, Siyambalagahakoratuwa claimed by the Crown, Dalukgahawatta (T. P. 222,067), Galeyaya belonging to the Crown, the road from Tangalla to Hambantota ; on the east by Lunamabedda belonging to the Crown, Palugahawatta (T. P. 207,054), T. P. 219,710 ; on the south by Gamawatta, granted at half-improved value (T. P. 272,107), Kohombagahawatta granted at half-improved value ; on the west by Siyambalagahamulana claimed by Lunama vihare, T. P. 219,709, Palugahawatta T. P. 207,055, Julgahakumbura claimed by Samarawickrama Mallawa Arachchige Don Aberan.

[For Diagram see page 292.]

V.—Preliminary plan 467. Field sheet : village plan P/17/35-43.
Situation : Lunama village in East Giruwa Pattu of Hambantota District.

Lot.	Name of Land.	Extent, A. R. P.	Lot.	Name of Land.	Extent, A. R. P.
1e	Inginiyangahahena, wattekella	Nugagaha- 1 2 3	1/1	Inginiyangahahena	0 0 28
1e1	Malitangahawatta	0 0 6	1/2	Do.	0 1 25
1f	Inginiyangahahena	1 2 2			3 2 24



Surveyor-General's Office,
Colombo, December 8, 1910.

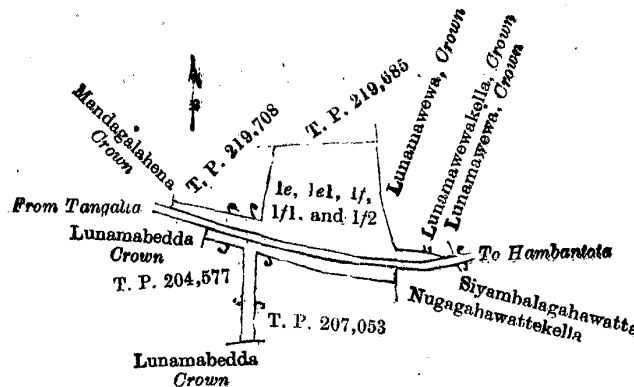
Scale of 8 Chains to an Inch.

A. H. G. DAWSON,
for Surveyor-General.

and bounded as follows : on the north by T. P. 219,685 ; on the east by Lunamawewa belonging to the Crown, Lunamawewakella belonging to the Crown, Lunamawewa belonging to the Crown, the road from Tangalla to Hambantota ; on the south by the road from Tangalla to Hambantota, Siyambalagahawatta granted at half-improved value, Nugagahawatte-kella claimed by Samarawickrama Malawa-arachchige Hendrick and others, T. P. 207,053, Lunamabedda belonging to the Crown ; on the west by T. P. 204,577, Lunamabedda belonging to the Crown, the road from Tangalla to Hambantota, T. P. 219,708.

December 22, 1910

H. O. FOX,
Special Officer.



Surveyor-General's Office,
Colombo, December 8, 1910.

Scale of 8 Chains to an Inch.

A. H. G. DAWSON,
for Surveyor-General.

Hambantota S. O. No. 492.

Order under Section 4, Sub-section (1), of "The Waste Lands Ordinances of 1897, 1899, 1900, and 1903," admitting Land to be Private Property.

In the matter of the land commonly called or known as Kitulwattahena, situate in the village of Medakanda, in the West Giruwa pattu of the Hambantota District, in the Southern Province, and of "The Waste Lands Ordinances of 1897, 1899, 1900, and 1903."

WHEREAS in pursuance of section 1 of the said Ordinances it was duly notified on November 16, 1906, that if no claim to the land commonly called or known as Kitulwattahena, situate in the village of Medakanda, in the West Giruwa pattu of the Hambantota District, in the Southern Province, containing in extent 2 acres and 14 perches, and shown as lot 7n in preliminary plan 134, as described in the annexed diagram, was made to Walter Ernest Wait, Special Officer appointed under section 28 of the said Ordinances, within the period of three months from the date specified in such notice, such land would be deemed the property of the Crown, and dealt with on account of the Crown (*vide* Notice No. 2,603) :

And whereas (1) Mahakumburege Babappu of Medakanda made claim thereto, and the said Walter Ernest Wait, Special Officer appointed under section 28 of the said Ordinances, made due inquiry into such claim, I, Charles Valentine Brayne, Special Officer appointed under section 28 of the said Ordinances, with the consent of His Excellency the Governor, do hereby admit the claim of the said claimant to the said land, as more fully described herein below, under section 4, sub-section (1), of the said Ordinances.

Description of the Land referred to.

The following lot situated in the village of Medakanda, in the West Giruwa pattu of the Hambantota District, in the Southern Province, as described in the annexed diagram :—

Preliminary plan 134. Record sheet O/15/7-8. 15-16 A.

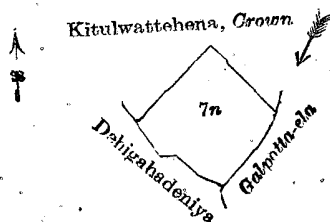
Situation : Medakanda village in West Giruwa pattu of Hambantota District.

Lot.	Name of Land.	Extent, A. R. P.
7n	Kitulwattahena	2 0 14

and bounded as follows : on the north by Kitulwattahena belonging to the Crown ; on the east by Galpotta-ela ; on the south and west by Dehigahadeniya claimed by K. Wasane.

February 2, 1911.

C. V. BRAYNE,
Special Officer.



Surveyor-General's Office,
Colombo, June 30, 1910.

Scale of 8 Chains to an Inch.

J. B. M. RIDOUT,
for Surveyor-General.

Hambantota S. O. No. 493.

Order under Section 4, Sub-section (1), of "The Waste Lands Ordinances of 1897, 1899, 1900, and 1903," declaring Lands to be Crown Property.

In the matter of the lands commonly called or known as Koswattehena, Kahatagahahena, Batalawattogoda, Wetakeyapotadeniya, &c., situate in the village of Talwatta, in the West Giruwa pattu of the Hambantota District, in the Southern Province, and of "The Waste Lands Ordinances of 1897, 1899, 1900, and 1903."

WHEREAS in pursuance of section 1 of the said Ordinances it was duly notified on April 3, 1908, that if no claim to the lands commonly called or known as Koswattehena, Kahatagahahena, Batalawattogoda, Wetakeyapotadeniya, &c., situate in the village of Talwatta, in the West Giruwa pattu of the Hambantota District, in the Southern Province, containing in extent 150 acres 3 roods and 22 perches, and shown as lots 11, 27, 11p, 11q, 11r, 11t in preliminary plan 202, as described in the annexed diagram, was made to John George Fraser, Special Officer appointed under section 28 of the said Ordinances, within the period of three months from the date specified in such notice, such lands would be deemed the property of the Crown, and dealt with on account of the Crown (*vide* Notice No. 3,008):

And whereas (1) Merenchige Don Allis, (2) Korawage Andiris, (3) Korawage Dowan, (4) Korawage Don Dines, (5) Don Andiris Samarasinghe, (6) Don Samel Malawipatirana made claim thereto, and whereas the said 1st, 2nd, 3rd, 4th, and 6th claimants have withdrawn their claims to the said lands, and whereas the said 5th claimant having been duly called upon by me by a notice in writing under section 4, sub-section (1), of the said Ordinances, duly served upon him to produce before me the evidence and documents upon which he might rely in proof of his claim, and not having so appeared or produced such evidence and documents, I, John George Fraser, Special Officer appointed under section 28 of the said Ordinances, under and by virtue of the powers vested in me in that behalf by section 4 of the said Ordinances, do hereby on January 18, 1911, order and declare, under section 4, sub-section (1), of the said Ordinances, that the said lands, as more fully described herein below, are the property of the Crown.

Description of the Lands referred to.

The following lots situated in the village of Talwatta, in the West Giruwa pattu of the Hambantota District, in the Southern Province, as described in the annexed diagram:—

Preliminary plan 202.
Situation: Diyadora village in Mayurawati korale of Kurunegala District.

Lot.	Name of Land.	Extent, A. R. P.
11	Koswattehena, Kahatagahahena, Batalawattogoda, &c.	145 1 13
27	Wetakeyapotadeniya	0 1 37
11p	Koswattehena	0 1 17
11q	Koswattehena (reservation for path)	0 0 7
11r	Pansalawatta	0 0 19
11t	Komigahawatta <i>alias</i> Aragahawatta	4 2 9
		150 3 22

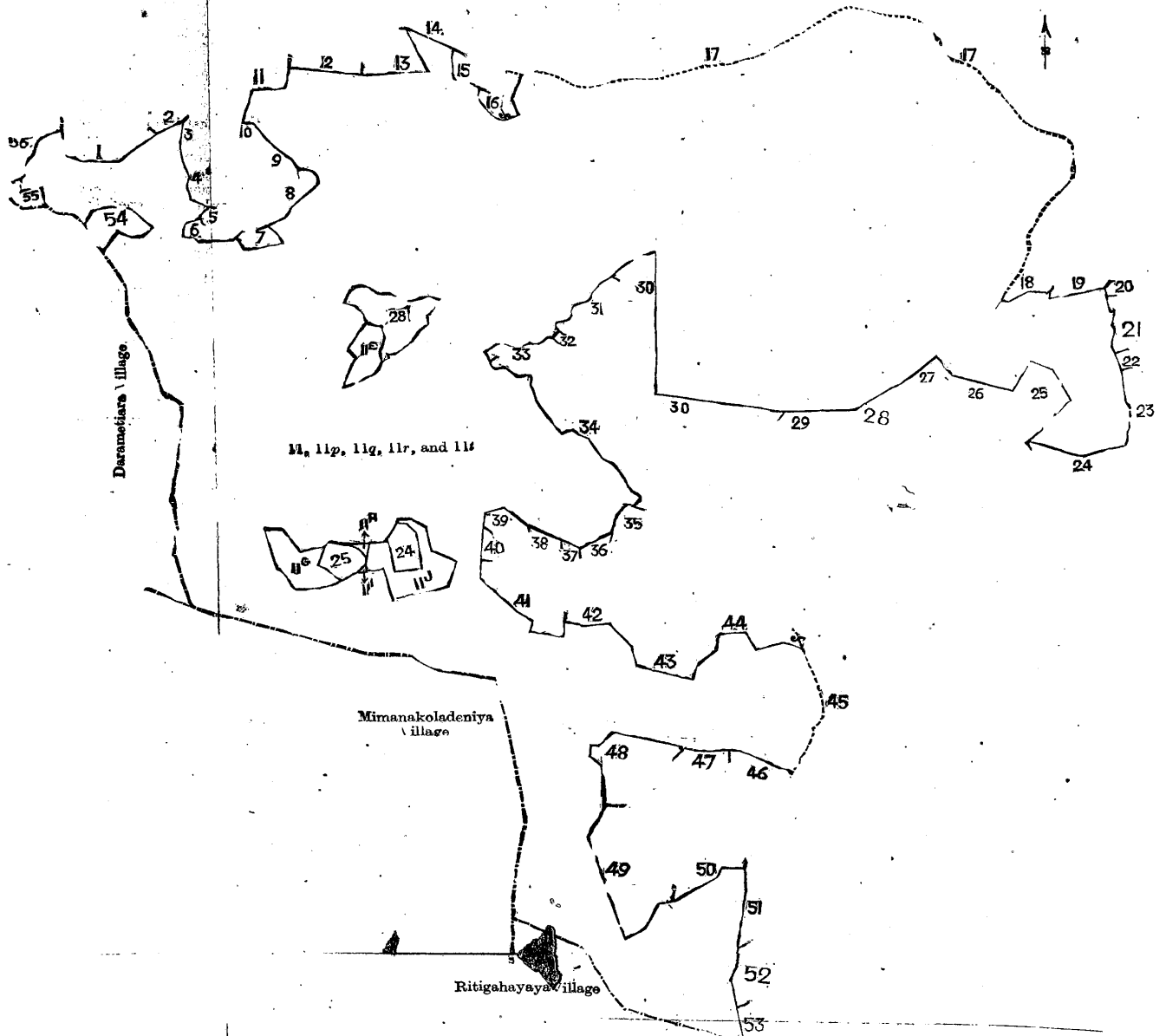
and bounded as follows: on the north by Aragawawatta claimed by Kudage Ranhamy, Medadeniya claimed by ditto, Kiralayewatta claimed by Alupotage Kirihamy, Andirisgawatta claimed by Kudage Siddi Appu, Galinda-aradeniya sold by Crown (T. P. 266,569), Pindeniya claimed by Kudage Abaran and others, Galinda-ara-atmagawatta claimed by ditto and Crown, Pindeniya claimed by Kudage Abaran and others, Andirisgawatta claimed by Kudage Siddi Appu, Kiralayewatta claimed by Alupotage Kirihamy, Ketakelakoratuwa claimed by Yakmudunegge Dineshamy, Migahawatta claimed by Alupotage Senarathamy, Badalgeruppa claimed by ditto, Dehigahahena declared Crown under the Waste Lands Ordinances, Pansalawatta claimed by Alupotage Senarathamy, a footpath; on the east by a footpath, Kotabogahahena declared Crown under the Waste Lands Ordinances, Heendehipanduragawakoratuwa sold by Crown, Batuhengodahena declared Crown under the Waste Lands Ordinances, Kalaotuwawewatta declared Crown under Waste Lands Ordinances, Kalaotuwawewatta sold by Crown, Etambagahahena declared Crown under the Waste Lands Ordinances, Egodawattebedda declared Crown under the Waste Lands Ordinances, Komegawawatta claimed by M. Ukkuwa, Maragahawatta claimed by ditto, Burutaketiyawatta claimed by ditto, Kahatagahawatta claimed by ditto, Bogahagodawatta claimed by ditto, Bogahawatta declared the property of Merenchige Don Allis and others under the Waste Lands Ordinances, Wetakeyakotadeniya claimed by D. D. Samarasinghe, Bogahawatta declared the property of Merenchige Don Allis and others under the Waste Lands Ordinances, Paledeniyaawewa declared the property of Merenchige Don Allis and others under the Waste Lands Ordinances, Bogahawatta declared the property of Merenchige Don Allis and others under the Waste Lands Ordinances, Talpelawatta claimed by Weeratunga Eliassa, Talpelawatta sold by Crown (T. P. 257,001), Kongahawatta sold by Crown, Telpelawatta sold by Crown, Telpelawatta declared Crown under the Waste Lands Ordinances, Kongahawatta sold by Crown, Talpelawatta claimed by Weerahinge Eliassa, Kongawawatta claimed by Gegamage Juwanisa, Dunumadalagahawatta claimed by Weerahinge Attukira, a footpath, Mekiliyagahawatta granted at half-improved value (T. P. 267,154), Mekiliyagahawatta claimed by Weerahinge Watukira, Kahatagahawatta claimed by Weerappullige Nikula, Maragahawatta claimed by Don Samel Malawi Patirana, Police Officer, Lolugahawatta granted at half-improved value (T. P. 251,260), Kardiwalamulla declared Crown under the Waste Lands Ordinances, Maragahawatta sold by Crown, Maragahawatta claimed by Batalawattage Kiri Baba; on the south by the village limit of Ritigahawatta, the village limit of Mimanakoladeniya; on the west by the village limit of Darametiara, Unapanduragawakella sold by Crown, the village limit of Darametiara, Aragawawatta granted at half-improved value, Unapanduragawadeniya claimed by Kudage Ranhamy and others and Crown.

NOTE.—the following lots lying within the above boundaries are excluded from this order, and their aggregate acreage of 4 acres 1 rood and 35 perches is not included in the acreage of 150 acres 3 roods and 22 perches given above:—

Lot.	Name of Land.	Extent, A. R. P.
11e	Palledeniye-atmagawatta (T. P. 274,492)	0 2 6
11g	Kahatagahawatta	0 3 9
11h	Do.	0 0 6
11i	Do.	0 0 3
11j	Maragahawatta	1 0 23
24	Maragahawatta (T. P. 254,334)	0 1 33
25	Kudagalketiya, Kahatagahawatta (T. P. 253,949)	0 1 20
28	Palledeniya (T. P. 271,031)	1 0 15
		4 1 35

J. G. FRASER,
Special Officer.

January 18, 1911.



- | | | | |
|---------------------------|----------------------------|----------------------------|--------------------------------|
| 1 Aragawawatta | 15 Pansalawatta | 29 Bogahagodawatta | 44 Dunumadalagahawatta |
| 2 Medadeniya | 16 Pansalawatta | 30 Bogahawatta | 45 Footpath |
| 3 Kiralayawatta | 17 Footpath | 31 Wetakeyakotudeniya | 46 Mekiliyagahawatta |
| 4 Andirisgawatta | 18 Kotabogahahena, Crown | 32 Bogahawatta | (T. P. 267,154) |
| 5 Galinda-aradeniya | 19 Heendehipanduragawa- | 33 Palledeniyeewawa | 47 Mekiliyagahawatta |
| (T. P. 266,569) | koratuwa | 34 Bogahawatta | 48 Kahatagahawatta |
| 6 Pindeniya | 20 Batuhengodahena | 35 Talpelawatta | 49 Maragahawatta |
| 7 Galinda-ara-atmagawatta | 21 Kalaotuwawewatta, Crown | 36 Talpelawatta | 50 Lolugahawatta (T.P.251,260) |
| 8 Pindeniya | 22 Kalaotuwawewatta | 37 Kongahawatta | 51 Kardiwalamulla |
| 9 Andirisgawatta | 23 Etambagahahena, Crown | 38 Kongahawatta | 52 Maragahawatta |
| 10 Kiralayawatta | 24 Egodawattebedda, Crown | 39 Talpelahenewatta | 53 Maragahawatta |
| 11 Ketakekoratuwa | 25 Komegawawatta | 40 Talpelahenewatta, Crown | 54 Unapanduragawakella, Crown |
| 12 Migahawatta | 26 Maragahawatta | 41 Kongahawatta | 55 Aragawawatta |
| 13 Badalgeruppa | 27 Burutaketiyyawatta | 42 Talpelawatta | 56 Unapanduragawadeniya |
| 14 Dehigahawatta, Crown | 28 Kahatagahawatta | 43 Konagawawatta | |

Surveyor-General's Office,
Colombo, December 10, 1910.

Scale of 8 Chains to an Inch.

A. H. G. DAWSON,
for Surveyor-General.

Hambantota S. O. No. 494.

Order under Section 2 of "The Waste Lands Ordinances of 1897, 1899, 1900, and 1903,"
declaring Lands to be Crown Property.

In the matter of the lands commonly called or known as Moderawatta, Mahamoderakalapuwa, Rekawakalapuwa, &c., situate in the village of Medilla, in the West Giruwa pattu of the Hambantota District, in the Southern Province, and of "The Waste Lands Ordinances of 1897, 1899, 1900, and 1903."

THE notice required by section 1 of "The Waste Lands Ordinances of 1897, 1899, 1900, and 1903," having been duly published in manner prescribed by that section in respect of the above-named lands (*vide* Notice No. 3,212), and no claim having been made to the said lands or to any interest therein within the period of three months from the date specified in the said notice, I, Howard Orme Fox, Special Officer appointed under section 28 of the said Ordinances, under and by virtue of the powers vested in me in that behalf by section 2 of the said Ordinances, do hereby on April 7, 1910, order and declare that the said lands, as more fully described herein below, situate in the village of Medilla, in the West Giruwa pattu of the Hambantota District, in the Southern Province, and shown as lots 47, 50, 51, 55, 56, 66, 73, 74, 75, 76, 77a, and 64 in preliminary plan 315 and in the annexed diagram, and containing in extent 255 acres 2 roods and 26 perches, are the property of the Crown.

Description of the Lands referred to.

The following lots situated in the village of Medilla, in the West Giruwa pattu of the Hambantota District, in the Southern Province, as described in the annexed diagrams:—

I.—Preliminary plan 315. Sheets P/16/53-61, P/21/3-11, and P/21/4-12.

Situation: Medilla village in West Giruwa pattu of Hambantota District.

Lot.	Name of Land.	Extent, A. R. P.	Lot.	Name of Land.	Extent, A. R. P.
47	Moderawatta	0 2 39	73	Kalapugehena	16 1 21
50	Mahamoderakalapuwa, Rekawakalapuwa	200 2 15	74	Kalapugilma	6 2 0
51	Kudatotamodera	2 3 20	75	Do.	7 2 14
55	Kalapubedda	0 0 38	76	Do.	0 2 33
56	Rekawawella	0 1 0	77a	Kalapugilmelewaya	4 1 12
66	Modarawatawanalewaya	13 0 32			253 1 24

and bounded as follows: on the north by the village limit of Godigamuwa, the village limit of Polmote, on the east by the village limit of Polmote, on the south by part of T. P. 241,160, T. P. 218,108, Dr. Ryhart's estate sold by Crown, Moderawatawanayaya belonging to Crown, Moderawatawanabedda belonging to Crown, Egodahawatta claimed by Jayasuriya Patabendige Heenhamy, Eramudugahawatta claimed by Ratnaweera-patabendige Nona Baba, Eramudugahawattihena belonging to Crown, Palugahawatta claimed by Jayasuriya-patabendige Salohamy, Palugahawatta claimed by Jayasuriya Patabendige Salohamy and Crown, Moderawatawanakumbura claimed by Jayasuriya Patabendige Simanhamy, Moderawatawanabedda belonging to Crown, Uberuppe *alias* Pelawatta claimed by Jayasuriya Patabendige Kottan, Pelawatta claimed by ditto, Koneruppa claimed by late Mudaliyar, Hambantota Kachcheri, Medaruppa claimed by Abeydeerasuriya Patabendige Disan and others, Kottangewatta claimed by Jayasuriya Patabendige Kottan and others, Punchihamigekella claimed by Don Juwanis Weeraratna and others, Punchihamigewatta claimed by Don Dines Weeraratne and others, Tanigaharuppa claimed by Jayasuriya Patabendige Kottanhamy, Tanigaharuppa claimed by ditto, Tanigahawatta claimed by ditto, Punchihamigewatta claimed by Don Dines Weeraratna and others, the sea, Moderawatta claimed by Paekir and Dawo of Tangalla, Kalapubedda claimed by ditto, Moderawatta claimed by ditto, the sea, Kudatotewatta claimed by Ratnaweera Patabendige Lewishamy, a minor road, Kudatotawatta claimed by Ratnaweera Patabendige Lewishamy, the sea, Moderawatta claimed by Mahamadakalapuage Cornelis and others, a minor road, Liyana-achchigewatta claimed by Liyana-achchi Patabendige Caro, Jayasuriya Patabendige Kottanpadinchiwatta claimed by Jayasuriya Patabendige Kottan, Liyana-achchigekumbura claimed by Liyana-achchi Patabendige Simanhamy and others; and on the west by the village limit of Marakolliya.

[For Diagram see page 296.]

II.—Preliminary plan 315.

Situation: Medilla village in West Giruwa pattu of Hambantota District.

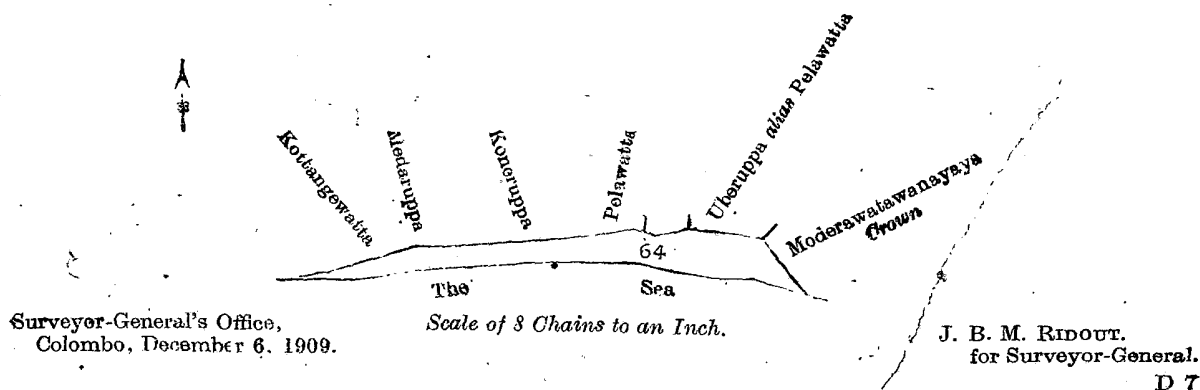
Lot.	Name of Land.	Extent, A. R. P.
64	Medillawella	2 1 3

and bounded as follows: on the north by Medaruppa claimed by Abeydeerasuriya Patabendige Disan and others, Koneruppa claimed by the late Mudaliyar, Hambantota Kachcheri, Pelawatta claimed by Jayasuriya Patabendige Kottan, Uberuppe *alias* Pelawatta claimed by ditto, on the east by Moderawatawanayaya belonging to the Crown; on the south by the sea; on the west by Kottangewatta claimed by Jayasuriya Patabendige Kottan and others.

April 7, 1910.

Sheet P/21/5-13.

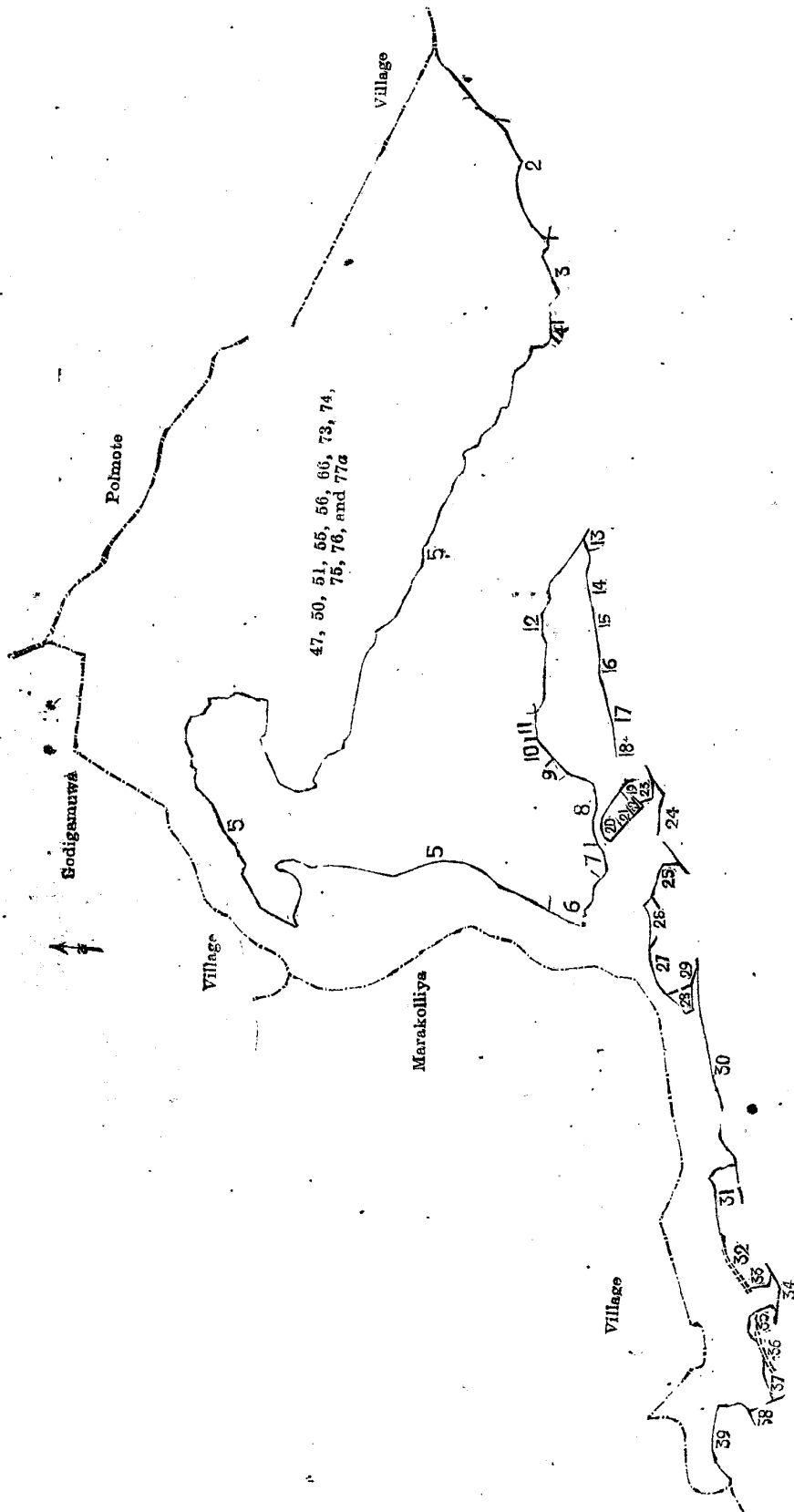
H. O. Fox,
Special Officer.



Surveyor-General's Office,
Colombo, December 6, 1909.

J. B. M. RIDOUT,
for Surveyor-General.

D 7



- | | | |
|--------------------------------------|----------------------|---|
| 1 Part of T. P. 241,160 | 15 Koneruppa | 29 Moderawatta |
| 2 T. P. 218,108 | 16 Medaruppa | 30 The Sea |
| 3 Dr. Ryhart's Estate | 17 Kottawattia | 31 Kudatotevatta |
| 4 Moderawatavanyaya, <i>Crown</i> | 18 Punchihamigekella | 32 Minor road |
| 5 Moderawatawanabedda, <i>Crown</i> | 19 PUNCHIHAMIGEWATTA | 33 Kudatotevatta |
| 6 Egodahawatta | 20 Tanigsharuppa | 34 The Sea |
| 7 Ecamudugahawatta | 21 Tanigsharuppa | 35 Moderawatta |
| 8 Ecamudugahawattehena, <i>Crown</i> | 22 Tanigshawatta | 36 Minor road |
| 9 Palugshawatta, <i>Crown</i> | 23 PUNCHIHAMIGEWATTA | 37 Liyana-achchigewatta |
| 10 Palugshawatta | 24 The Sea | 38 Jayasuriyapatabendige
Kottarapadinhawatta |
| 11 Moderawatawanakumbura | 25 Moderawatta | 39 Liyanachchigekumbura |
| 12 Moderawatawanabedda, <i>Crown</i> | 26 Kalapurbedda | |
| 13 Uberuppe <i>atias</i> Pelawatta | 27 Moderawatta | |
| 14 Pelawatta | 28 Moderawatta | |

Scale of 8 Chains to an Inch.

Surveyor-General's Office,
Colombo, December 6, 1909.

J. B. M. RIDOUT,
for Surveyor-General.

Kurunegala S. O. No. 238.

Order under Section 2 of "The Waste Lands Ordinances of 1897, 1899, 1900, and 1903,"
declaring Lands to be Crown Property.

In the matter of the lands commonly called or known as Kandekele and Kandekelumukalana (path reservation), situate in the village of Agara, in the Meda Pattu Korale East of the Katugampola hatpattu of the Kurunegala District, in the North-Western Province, and of "The Waste Lands Ordinances of 1897, 1899, 1900, and 1903."

THE notice required by section 1 of "The Waste Lands Ordinances of 1897, 1899, 1900, and 1903," having been duly published in manner prescribed by that section in respect of the above-named lands (*vide* Notice No. 3,916), and no claim having been made to the said lands or to any interest therein within the period of three months from the date specified in the said notice, I, John Murray Davies, Special Officer appointed under section 28 of the said Ordinances, under and by virtue of the powers vested in me in that behalf by section 2 of the said Ordinances, do hereby on February 17, 1911, order and declare that the said lands, as more fully described herein below, situate in the village of Agara, in the Meda Pattu Korale East of the Katugampola hatpattu of the Kurunegala District, in the North-Western Province, and shown as lots 6 and 32 in preliminary plan No. 366 and in the annexed diagrams, and containing in extent 1 acre 1 rood and 36 perches, are the property of the Crown.

Description of the Lands referred to.

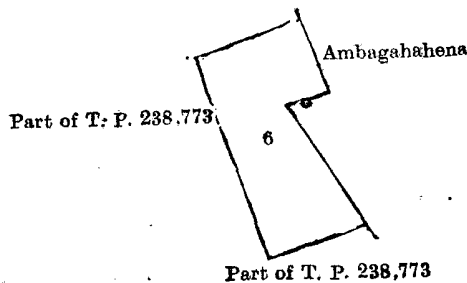
The following lots situated in the village of Agara, in the Meda Pattu Korale East of the Katugampola hatpattu of the Kurunegala District, in the North-Western Province, as described in the annexed diagrams:—

I.—Preliminary plan 366.

Situation: Agara village in Meda Pattu Korale East of Katugampola hatpattu of Kurunegala District.

Lot.	Name of Land.	Extent, A. R. P.
6	Kandekele	0 3 37

and bounded as follows: on the north by part of T. P. 238,773; on the east by Ambagahahena claimed by Jayakoti Mudiyansele Bandohamy and another; on the south and west by part of T. P. 238,773.



Surveyor-General's Office,
Colombo, September 22, 1910.

Scale of 4 Chains to an Inch.

J. B. M. RIDOUT,
for Acting Surveyor-General.

II.—Preliminary plan 366.


Situation: Agara village in Meda Pattu Korale East of Katugampola hatpattu of Kurunegala District.

Lot.	Name of Land.	Extent, A. R. P.
32	Kandekelumukalana (path reservation)	0 1 39

and bounded as follows: on the north by part of T. P. 238,773; on the east by Delgahawatta (reservation) claimed by the Crown; on the south by part of T. P. 238,773, the village limit of Ihala Kotuwella; on the west by the village limit of Ihala Kotuwella.

February 17, 1911.

J. M. DAVIES,
Special Officer.



Surveyor-General's Office,
Colombo, September 22, 1910.

Scale of 4 Chains to an Inch.

J. B. M. RIDOUT,
for Acting Surveyor-General.

Kurunegala S. O. No. 239.

Order under Section 2 of "The Waste Lands Ordinances of 1897, 1899, 1900, and 1903,"
declaring Lands to be Crown Property.

In the matter of the lands commonly called or known as Road, Halarambehena (cemetery), ela (stream), &c., situate in the village of Horawadunna, in the Meda Pattu Korale West of the Katugampola hatpattu of the Kurunegala District, in the North-Western Province, and of "The Waste Lands Ordinances of 1897, 1899, 1900, and 1903."

THE notice required by section 1 of "The Waste Lands Ordinances of 1897, 1899, 1900, and 1903," having been duly published in manner prescribed by that section in respect of the above-named lands (*vide* Notice No. 3,910), and no claim having been made to the said lands or to any interest therein within the period of three months from the date specified in the said notice, I, John Murray Davies, Special Officer appointed under section 28 of the said Ordinances, under and by virtue of the powers vested in me in that behalf by section 2 of the said Ordinances, do hereby on February 15, 1911, order and declare that the said lands, as more fully described herein below, situate in the village of Horawadunna, in the Meda Pattu Korale West of the Katugampola hatpattu of the Kurunegala District, in the North-Western Province, and shown as lots 18*d*, 23*h*, 24*a*, 22*b*, 23*c*, 48*a*, 51*c*, 54*m*, 51*k*, 54*g*, 54*h*, 54*w*, 77, 79, and 118½, in preliminary plan 348, and in the annexed diagrams, and containing in extent 2 acres 3 roods and 10 perches, are the property of the Crown.

Description of the Lands referred to.

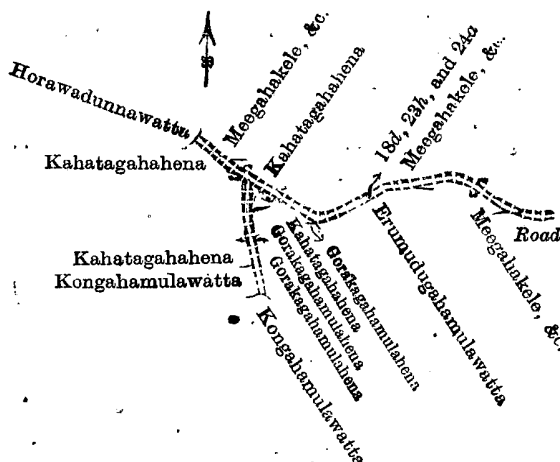
The following lots situated in the village of Horawadunna, in the Meda Pattu Korale West of the Katugampola hatpattu of the Kurunegala District, in the North-Western Province, as described in the annexed diagrams:—

I.—Preliminary plan 348.

Situation: Horawadunna village in Meda Pattu Korale West of Katugampola hatpattu of Kurunegala District.

Lot.	Name of Land.	Extent, A. R. P.	Lot.	Name of Land.	Extent, A. R. P.
18d	Road	0 0 35	24a	Road	0 0 38½
23h	Do.	0 0 7			0 2 0½

and bounded as follows: on the north by Meegahakele, &c., claimed by D. M. Dingiri Menika and others, Kahatagahahena claimed by Dissanayaka Mudiyansele Dingiri Menika, Meegahakele, &c., claimed by D. M. Dingiri Menika and others; on the east by a road; on the south by Meegahakele, &c., claimed by D. M. Dingiri Menika and others, Eramudugahamulawatta claimed by S. M. Herat Singho and others, Gorakagahamulahena claimed by Siriwardana Mudiyansele Herat Singho, Kahatagahahena claimed by Dissanayaka Mudiyansele Dingiri Menika, Gorakagahamulahena claimed by Siriwardana Mudiyansele Herat Singho, Kongahamulawatta sold by the Crown; on the west by Kongahamulawatta sold by the Crown, Kahatagahahena sold by the Crown, Horawadunnawatta claimed by the Crown.



Surveyor-General's Office,
Colombo, September 26, 1910.

Scale of 8 Chains to an Inch.

J. B. M. RIDOUT,
for Acting Surveyor-General.

II.—Preliminary plan 348.

Situation: Horawadunna village in Meda Pattu Korale West of Katugampola hatpattu of Kurunegala District.

Lot.	Name of Land.	Extent, A. R. P.
22b	Road	0 0 5
23o	Do.	0 0 2
		0 0 7

and bounded as follows: on the north by Kongahamulawatta sold by the Crown; on the east by Eramudugahamulawatta claimed by S. M. Herat Singho and others; on the south by Godellehena claimed by Liyana Patirana Santhohamy and another, Eramudugahamulawatta claimed by S. M. Herat Singho and others; on the west by a road, Kongahamulawatta sold by the Crown.



Surveyor-General's Office,
Colombo, September 26, 1910.

Scale of 8 Chains to an Inch.

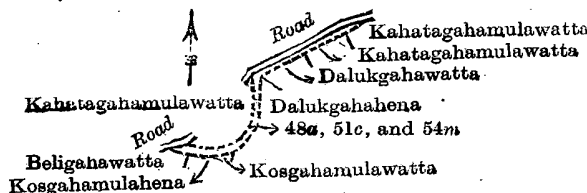
J. B. M. RIDOUT,
for Acting Surveyor-General.

III.—Preliminary plan 348.

Situation: Horawadunna village in Meda Pattu Korale West of Katugampola hatpattu of Kurunegala District.

Lot.	Name of Land.	Extent, A. R. P.	Lot.	Name of Land.	Extent, A. R. P.
48a	Road	0 0 2½	54m	Road	0 0 4
51c	Do.	0 1 0			0 1 6½

and bounded as follows: on the north by a road; on the east by Kahatagahamulawatta sold by the Crown, Dalukgahawatta sold by the Crown, Dalukgahahena sold by the Crown; on the south by Kosgahamulawatta sold by the Crown, Kosgahamulahena sold by the Crown, and Beligahawatta claimed by R. D. Lapia and others; on the west by a road, Kahatagahamulawatta sold by Crown.



Surveyor-General's Office,
Colombo, September 26, 1910.

Scale of 8 Chains to an Inch.

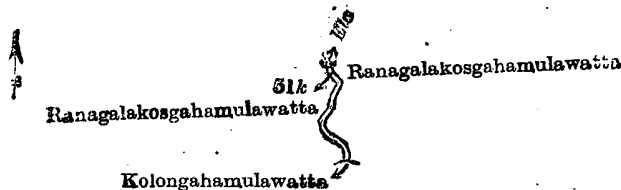
J. B. M. RIDOUT,
for Acting Surveyor-General.

IV.—Preliminary plan 348.

Situation : Horawadunna village in Meda Pattu Korale West of Katugampola hatpattu of Kurunegala District.

Lot.	Name of Land.	Extent, A. R. P.
51k	Ela (stream)	0 0 10

and bounded as follows : on the north by an ela ; on the east by Ranagalakosgahamulawatta sold by the Crown ; on the south by Kolongahamulawatta sold by the Crown ; on the west by Ranagalakosgahamulawatta sold by the Crown.



Surveyor-General's Office,
Colombo, September 26, 1910.

Scale of 8 Chains to an Inch.

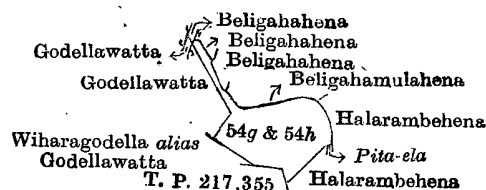
J. B. M. RIDOUT,
for Acting Surveyor-General.

V.—Preliminary plan 348.

Situation : Horawadunna village in Meda Pattu Korale West of Katugampola hatpattu of Kurunegala District.

Lot.	Name of Land.	Extent, A. R. P.
54g	Halarambehena (cemetery)	1 0 36
54h	Ela (stream)	0 0 12
		1 1 8

and bounded as follows : on the north by Beligahahena sold by Crown, Beligahahena sold by Crown, Beligahamulahena claimed by Crown ; on the east by Halarambehena claimed by Crown, Halarambehena claimed by ditto ; on the south by T. P. 217,355, Wiharagodella alias Godellewatta sold by Crown ; on the west by Godellewatta sold by Crown, Beligahahena sold by Crown.



Surveyor-General's Office,
Colombo, September 26, 1910.

Scale of 8 Chains to an Inch.

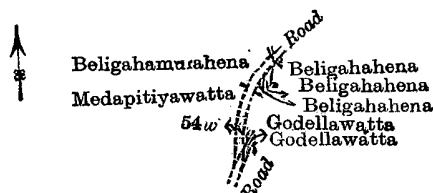
J. B. M. RIDOUT,
for Acting Surveyor-General.

VI.—Preliminary plan 348.

Situation : Horawadunna village in Meda Pattu Korale West of Katugampola hatpattu of Kurunegala District.

Lot.	Name of Land.	Extent, A. R. P.
54w	Road	0 0 23

and bounded as follows : on the north by Beligahamulahena sold by Crown, a road ; on the east by Beligahahena sold by Crown, Godellewatta sold by Crown ; on the south by a road ; on the west by Medapitiyawatta sold by Crown.



Surveyor-General's Office,
Colombo, September 26, 1910.

Scale of 8 Chains to an Inch.

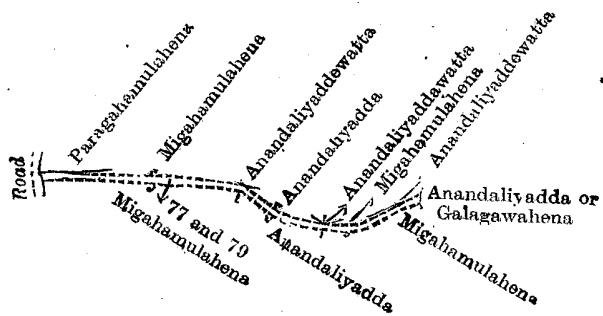
J. B. M. RIDOUT,
for Acting Surveyor-General.

VII.—Preliminary plan 348.

Situation : Horawadunna village in Meda Pattu Korale West of Katugampola hatpattu of Kurunegala District.

Lot.	Name of Land.	Extent, A. R. P.
77	Road	0 0 14
79	Do.	0 1 13
		0 1 27

and bounded as follows : on the north by Paragahamulahena sold by Crown, Migahamulahena sold by Crown, Anandaliyaddewatta claimed by Crown, Anandaliyadda claimed by Crown, Anandaliyaddewatta claimed by Crown, Migahamulahena claimed by Crown, Anandaliyaddewatta claimed by Crown ; on the east by Anandaliyadda or Galagawahena sold by Crown ; on the south by Migahamulahena claimed by Crown, Anandaliyadda claimed by Crown, Migahamulahena sold by Crown ; on the west by a road.



Surveyor-General's Office,
Colombo, September 26, 1910.

Scale of 8 Chains to an Inch.

J. B. M. RIDOUT,
for Acting Surveyor-General.

VIII.—Preliminary plan 348.


Situation : Horawadunna village in Meda Pattu Korale West of Katugampola hatpattu of Kurunegala District.

Lot.	Name of Land.	Extent, A. R. P.
118½	Road	0 0 8

and bounded as follows : on the north by the village limit of Medagepola ; on the east by a road ; on the south and west by Bulugahamulahena claimed by Crown.

February 15, 1911.

J. M. DAVIES,
Special Officer.



Surveyor-General's Office,
Colombo, September 26, 1910.

Scale of 8 Chains to an Inch.

J. B. M. RIDOUT,
for Acting Surveyor-General.

Kurunegala S. O. No. 290.

Order under Section 4, Sub-section (1), of "The Waste Lands Ordinances of 1897, 1899, 1900, and 1903," declaring Land to be Crown Property.

In the matter of the land commonly called or known as Nelunwala Iswetiya (swamp), situate in the village of Hengeulla, in the Meda Pattu West korale of the Katugampola hatpattu of the Kurunegala District, in the North-Western Province, and of "The Waste Lands Ordinances of 1897, 1899, 1900, and 1903."

WHEREAS in pursuance of section 1 of the said Ordinances it was duly notified on September 2, 1910, that if no claim to the land commonly called or known as Nelunwala Iswetiya (swamp), situate in the village of Hengeulla, in the Meda Pattu West korale of the Katugampola hatpattu of the Kurunegala District, in the North-Western Province, containing in extent 3 acres 1 rood and 7 perches and shown as lot 12 in preliminary plan No. 329, as described in the annexed diagram, was made to John Murray Davies, Special Officer appointed under section 28 of the said Ordinances, within the period of three months from the date specified in such notice, such land would be declared the property of the Crown, and dealt with on account of the Crown (*vide* Notice No. 3,854) :

And whereas Serasinghe Mudiyansele Dingiri Banda made claim thereto, and whereas the said claimant has withdrawn his claim to the said land, I, John Murray Davies, Special Officer appointed under section 28 of the said Ordinances, under and by virtue of the powers vested in me in that behalf by section 4 of the said Ordinances, do hereby on February 17, 1911, order and declare under section 4, sub-section (1), of the said Ordinances, that the said land, as more fully described herein below, is the property of the Crown.

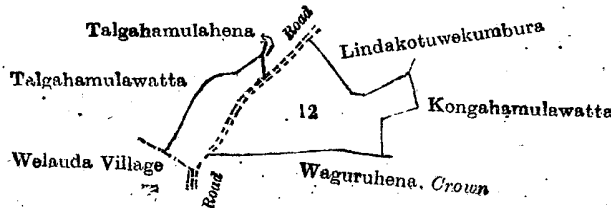
Description of the Land referred to.

The land commonly called or known as Nelunwala Iswetiya (swamp), situated in the village of Hengeulla, in the Meda Pattu West korale of the Katugampola hatpattu of the Kurunegala District, in the North-Western Province, and containing in extent 3 acres 1 rood and 7 perches, shown as lot 12 in preliminary plan 329, as in the annexed diagram ; and bounded as follows : on the north by Talgahamulahena sold by the Crown, a road, Lindukotuwekumbura claimed by S. M. Ukku Banda ; on the east by Kongahamulawatta sold by the Crown ; on the south by Waguruhena claimed by the Crown, a road, the village limit of Welauda ; on the west by Talgahamulawatta sold by the Crown.

February 17, 1911.

Field sheet: village plan I/17/5-6, 13-14, &c.

J. M. DAVIES,
Special Officer.



Surveyor-General's Office,
Colombo, August 8, 1910.

Scale of 8 Chains to an Inch.

J. B. M. RIDOUT,
for Acting Surveyor-General.

Kurunegala S. O. No. 291.**Order under Section 2 of "The Waste Lands Ordinances of 1897, 1899, 1900, and 1903,"
declaring Lands to be Crown Property.**

In the matter of the lands commonly called or known as Madipillewahena and Pinhena, situate in the village of Bihalpola, in the Yatikaha korale of the Katugampola hatpattu of the Kurunegala District, in the North-Western Province, and of "The Waste Lands Ordinances of 1897, 1899, 1900, and 1903."

THE notice required by section 1 of "The Waste Lands Ordinances of 1897, 1899, 1900, and 1903," having been duly published in manner prescribed by that section in respect of the above-named lands (*vide* Notice No. 3,918), and no claim having been made to the said lands or to any interest therein within the period of three months from the date specified in the said notice, I, John Murray Davies, Special Officer appointed under section 28 of the said Ordinances, under and by virtue of the powers vested in me in that behalf by section 2 of the said Ordinances, do hereby on February 17, 1911, order and declare that the said lands, as more fully described herein below, situate in the village of Bihalpola, in the Yatikaha korale of the Katugampola hatpattu of the Kurunegala District, in the North-Western Province, and shown as lots 30e and 44k, in preliminary plan 203, and in the annexed diagrams, and containing in extent 3 roods and 30 perches, are the property of the Crown.

Description of the Lands referred to.

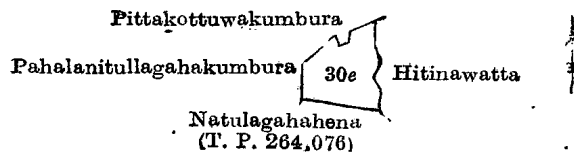
The following lots situated in the village of Bihalpola, in the Yatikaha korale of the Katugampola hatpattu of the Kurunegala District, in the North-Western Province, as described in the annexed diagrams:—

I.—Preliminary plan 203. Field sheet: village plan I/18/1-2, 9-10.

[Situation: Bihalpola village in Yatikaha korale of Katugampola hatpattu in Kurunegala District.

Lot.	Name of Land.	Extent, A. R. P.
30e	Madipillewahena	0 3 10

and bounded as follows: on the north by Pitakottuwekumbura claimed by Muhandiramalage Menika Nachchire and others; on the east by Hitinawatta sold by the Crown; on the south by Natulagahahena sold by the Crown (T. P. 264,076); on the west by Pahalanitullagahakumbura claimed by Muhandiramalage Menika Nachchire and others.



Surveyor-General's Office,
Colombo, February 1, 1910.

Scale of 8 Chains to an Inch.

H. O. BARNARD,
for Surveyor-General.

II.—Preliminary plan 203. Field sheet: village plan I/18/1-2, 9-10.

Situation: Bihalpola village in Yatikaha korale of Katugampola hatpattu in Kurunegala District.

Lot.	Name of Land.	Extent, A. R. P.
44k	Pinhena	0 0 20

and bounded as follows: on the north by Iswetiayahena sold by the Crown; on the east by the village limit of Pallegedera; on the south by the village limit of Mahagama; on the west by Gonnagahamulahena sold by the Crown.



February 17, 1911.

J. M. DAVIES,
Special Officer.

* Surveyor-General's Office,
Colombo, February 1, 1910.

Scale of 8 Chains to an Inch.

H. O. BARNARD,
for Surveyor-General.

Kurunegala S. O. No. 292.**Order under Section 2 of "The Waste Lands Ordinances of 1897, 1899, 1900, and 1903,"
declaring Land to be Crown Property.**

In the matter of the land commonly called or known as Eriyagahamula-agarapittaniya (burial ground), situate in the village of Tippapotta, in the Meda Pattu Korale West of the Katugampola hatpattu of the Kurunegala District, in the North-Western Province, and of "The Waste Lands Ordinances of 1897, 1899, 1900, and 1903."

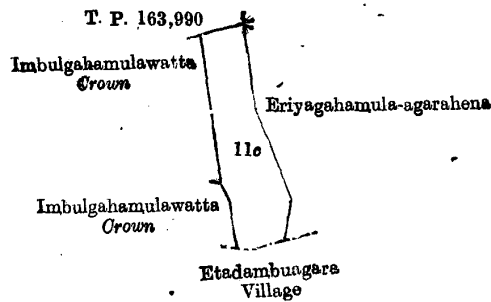
THE notice required by section 1 of "The Waste Lands Ordinances of 1897, 1899, 1900, and 1903," having been duly published in manner prescribed by that section in respect of the above-named land (*vide* Notice No. 3,890), and no claim having been made to the said land or to any interest therein within the period of three months from the date specified in the said notice; I, John Murray Davies, Special Officer appointed under section 28 of the said Ordinances, under and by virtue of the powers vested in me in that behalf by section 2 of the said Ordinances, do hereby on February 17, 1911, order and declare that the said land, as more fully described herein below, situate in the village of Tippapotta, in the Meda Pattu Korale West of the Katugampola hatpattu of the Kurunegala District, in the North-Western Province, and shown as lot 11c in preliminary plan 319 and in the annexed diagram, and containing in extent 2 roods and 14 perches, is the property of the Crown.

Description of the Land referred to.

The land commonly called or known as Eriyagahamula-agarapittaniya (burial ground), situated in the village of Tippapotta, in the Meda Pattu Korale West of the Katugampola hatpattu of the Kurunegala District, in the North-Western Province, containing in extent 2 roods and 14 perches, shown as lot 11c in preliminary plan 319, and in the annexed diagram, and bounded as follows: on the north by T. P. 163,990; on the east by Eriyagahamula-agarahena sold by the Crown; on the south by the village limit of Etadambuagara; on the west by Imbulgahamulawatta sold by the Crown.

February 17, 1911.

J. M. DAVIES,
Special Officer.



Surveyor-General's Office,
Colombo, August 26, 1910.

Scale of 4 Chains to an Inch.

J. B. M. RIDOUT,
for Acting Surveyor-General.

Kurunegala S. O. No. 293.

Order under Section 4, Sub-section (1), of "The Waste Lands Ordinances of 1897, 1899, 1900, and 1903," declaring Lands to be Crown Property.

In the matter of the lands commonly called or known as Road, situate in the village of Hunuwila, in the Meda Pattu Korale West of the Katugampola hatpattu of the Kurunegala District, in the North-Western Province, and of "The Waste Lands Ordinances of 1897, 1899, 1900, and 1903."

WHEREAS in pursuance of section 1 of the said Ordinances it was duly notified on August 12, 1910, that if no claim to the lands commonly called or known as Road, situate in the village of Hunuwila, in the Meda Pattu Korale West of the Katugampola hatpattu of the Kurunegala District, in the North-Western Province, containing in extent 2 roods and 13 perches, and shown as lots 8d, 5q, 65a in preliminary plan 307, as described in the annexed diagram, was made to John Still, Special Officer appointed under section 28 of the said Ordinances, within the period of three months from the date specified in such notice, such lands would be deemed the property of the Crown, and dealt with on account of the Crown (*vide* Notice No. 3,825):

And whereas Senanayaka Appuhamilage Samaneris Appuhamy, Jayasingha Patirannehelage Welappu Vedarala, and Hettiachchige Gabriel Appuhamy made claim thereto, and whereas the first claimant Senanayaka Appuhamilage Samaneris Appuhamy and third claimant Hettiachchige Gabriel Appuhamy have withdrawn their claims to the said lands, and the second claimant, Jayasingha Patirannehelage Welappu having been duly called upon by me by a notice in writing under section 4, sub-section (1), of the said Ordinances, duly served upon him to produce before me the evidence and documents, upon which he may rely in proof of his claim, and not having so appeared or produced such evidence and documents, I, John Murray Davies, Special Officer appointed under section 28 of the said Ordinances, do hereby on March 8, 1911, order and declare under section 4, sub-section (1), of the said Ordinances, that the said lands, as more fully described herein below, are the property of the Crown.

Description of the Lands referred to.

The following lots situated in the village of Hunuwila, in the Meda Pattu Korale West of the Katugampola hatpattu of the Kurunegala District, in the North-Western Province, as described in the annexed diagrams:—

Preliminary plan 307. Field sheet: village plan.
Situation: Hunuwila village in Meda Pattu Korale West of Kurunegala District.

Lot.	Name of Land.	Extent, A. R. P.	Lot.	Name of Land.	Extent, A. R. P.
8d	Road	0 1 12	65a	Road	0 1 0
5q	Do.	0 0 1			0 2 13

and bounded as follows: on the north by Nugagahalanda claimed by Jayasingha Patirannehelage Welappu Vedarala and now sold by the Crown, Nugagahalanda claimed by Senanayaka Appuhamilage Samaneris, Nugagahalanda claimed by Hettiachchige Gabriel, Nugagahalanda claimed by ditto and others; on the east by Nugagahalanda claimed by Valatantrige Rosa Maria Boteju and now sold by the Crown; on the south by a road, Maradagahayaya claimed by Dr. Sinnatamby and now sold by the Crown; on the west by a road.

March 8, 1911.

J. M. DAVIES,
Special Officer.



Surveyor-General's Office,
Colombo, July 8, 1910.

Scale of 8 Chains to an Inch.

J. B. M. RIDOUT,
for Surveyor-General.

Anuradhapura S. O. No. 650.**Order under Section 2 of "The Waste Lands Ordinances of 1897, 1899, 1900, and 1903,"
declaring Land to be Crown Property.**

In the matter of the land commonly called or known as Kudagamawelawedibima, situate in the village of Balahondawewa, in the Pahalakende tulana of the Kende korale of the Nuwaragam palata, in the North-Central Province, and of "The Waste Lands Ordinances of 1897, 1899, 1900, and 1903."

THE notice required by section 1 of "The Waste Lands Ordinances of 1897, 1899, 1900, and 1903," having been duly published in manner prescribed by that section in respect of the above-named land (*vide* Notice No. 3,920), and no claim having been made to the said land or to any interest therein within the period of three months from the date specified in the said notice, I, Howard Orme Fox, Special Officer appointed under section 28 of the said Ordinances, under and by virtue of the powers vested in me in that behalf by section 2 of the said Ordinances, do hereby on February 11, 1911, order and declare that the said land, as more fully described herein below, situate in the village of Balahondawewa, in the Pahalakende tulana of the Kende korale of the Nuwaragam palata, in the North-Central Province, and shown as lot 25 in preliminary plan 559, and in the annexed diagram, and containing in extent 30 perches, is the property of the Crown.

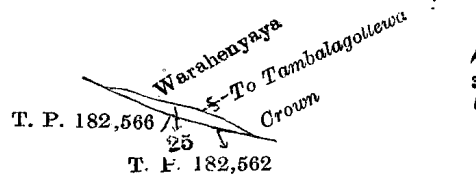
Description of the Land referred to.

The land commonly called or known as Kudagamawelawedibima, situate in the village of Balahondawewa, in the Pahalakende tulana of the Kende korale of the Nuwaragam palata, in the North-Central Province, containing in extent 30 perches, shown as lot 25 in preliminary plan 559, and in the annexed diagram, and bounded as follows: on the north and east by Warahenyaya declared to be Crown property under the Waste Lands Ordinances; on the south by T. P. 182,562; on the west by T. P. 182,566.

February 11, 1911.

H. O. Fox,
Special Officer.

Field sheet: Village plan C/25/45, &c.

Surveyor-General's Office,
Colombo, October 3, 1910.

Scale of 8 Chains to an Inch.

A. H. G. DAWSON,
for Acting Surveyor-General.