

# Ceylon Government Gazette

Published by Authority.

No. 6,436 — WEDNESDAY, APRIL 12, 1911.

PART I.—General: Minutes, Proclamations, Appointments,  
and General Government Notifications.

PART II.—Legal and Judicial.

PART III.—Provincial Administration.

PART IV.—Land Settlement.

PART V.—Mercantile, Marine, Municipal, Local, &c.

*Separate paging is given to each Part in order that it may be filed separately.*

## Part IV.—Land Settlement.

	PAGE		PAGE
Preliminary Notices .. .. .	305	Final Orders .. .. .	318

### PRELIMINARY NOTICES.

#### Anuradhapura Notice No. 4,046.

Notice under "The Waste Lands Ordinances of 1897, 1899, 1900, and 1903."

TAKE notice that unless within three months from April 12, 1911, the persons, if any, who claim any interest in the lands hereinafter mentioned or in any one or more of such lands make claim in person or in writing to the said lands or any of them or to some interest therein to W. E. Wait, Esq., Special Officer appointed under section 28 of "The Waste Lands Ordinances of 1897, 1899, 1900, and 1903," at his office at Fort, Colombo :

Such Special Officer, in pursuance of the powers vested in him by the said Ordinances, will declare by writing under his hand that the said lands or such of them, as to which no claim has been made, are the property of the Crown.

W. E. WAIT,  
Special Officer.

#### *Description of the Lands referred to.*

The following lots situated in the village of Periyamurippukulam, in the Wilachchiya korale of the Nuwaragam palata, in the North-Central Province, as described in the annexed diagrams :—

#### I.—Topographical plan 2.

Situation : Periyamurippukulam village in Wilachchiya korale of Nuwaragam palata.

Lot.	Name of Land.	Extent, A. R. P.	Lot.	Name of Land.	Extent, A. R. P.
129	Periyamurippuyaarkadu	4 0 27.5	155	Periyamuripputhotam	0 0 4
129 <sup>19</sup>	Do.	1 0 39	163	Kaikanithodam	0 0 6
129 <sup>20</sup>	Do.	0 0 11	166	Do.	0 0 1
129 <sup>21</sup>	Do.	0 0 11	171	Periyamurippukinaru	0 0 2
129 <sup>22</sup>	Do.	0 0 7	173	Kulathadithundu	0 1 32
129 <sup>23</sup>	Do.	0 0 6	174	Kulathadithodam	0 0 5
132	Veladivalavu	0 0 0.25	177a	Kulathumurippualai	0 0 9
132b	Do.	0 0 0.75	177b	Do.	0 0 10
137a	Do.	0 0 0.25	179	Koviladinilam	0 0 26
138a	Turattiyadivalavu	0 0 0.5	182	Vayalthundu	1 2 30
138c	Do.	0 0 0.5	184	Periyamurippukamam	0 0 18
139	Addupaddi	0 0 1	186	Do.	0 1 21
147	Yaarkaduthundu	2 1 2	188	Kulakkadadithundu	0 2 1
150	Periyamurippuvayaltharai	5 3 20			
151a	Ayadivalavu	0 0 4			
154b	Periyamuripputotam	0 0 1			
					17 1 16.75

and bounded as follows: on the north by Periyamurippuvayalkadu and Periyamurippukadu declared to be Crown property under the Waste Lands Ordinances; on the east by Periyamurippuvayalkadu declared to be Crown property under the Waste Lands Ordinances, Periyamurippukadu declared to be Crown property under the Waste Lands Ordinances; on the south by a tank bund; on the west by a tank bund, Periyamurippuvayalkadu declared to be Crown property under the Waste Lands Ordinances.

NOTE.—The following lots lying within the above boundaries are excluded from this notice, and no part of the aggregate acreage of 24 acres and 8·25 perches is included in the acreage of 17 acres 1 rood and 16·75 perches given above:—

Lot.	Name of Land.	Extent, A. R. P.	Lot.	Name of Land.	Extent, A. R. P.
129 <sup>1</sup>	Periyamurippuyaarkadu	0 1 39	152	Puliyadivalavu (part of T. P. 275,065)	0 0 5
129 <sup>2</sup>	Do.	0 0 11·5	152a	Do. (part of T. P. 275,030)	0 0 2
129 <sup>3</sup>	Do.	0 0 32	153	Attiyadivalavu (part of T. P. 275,062)	0 0 9
129 <sup>4</sup>	Do.	0 0 22·5	154	Periyamuripputtottam (part of T. P. 275,068)	0 0 3
129 <sup>5</sup>	Do.	0 1 0	154a	Do. (part of T. P. 275,063)	0 0 3
129 <sup>6</sup>	Periyamurippuyaarkadu (part of T. P. 275,060)	0 0 33·5	156	Do. (part of T. P. 275,066)	0 0 1
129 <sup>7</sup>	Do. (part of T. P. 275,061)	0 0 32	157	Puliyadivalavu (do.)	0 0 16
129 <sup>8</sup>	Do. (part of T. P. 275,062)	0 1 25	158	Do. (part of T. P. 275,067)	0 0 9
129 <sup>9</sup>	Do. (part of T. P. 275,063)	0 1 6	159	Addupaddi (do.)	0 0 1
129 <sup>10</sup>	Do. (part of T. P. 275,064)	0 0 28	160	Vembadivalavu (part of T. P. 275,068)	0 0 20
129 <sup>11</sup>	Do. (part of T. P. 275,030)	0 0 10·5	161	Addupaddi (do.)	0 0 1
129 <sup>12</sup>	Do. (part of T. P. 275,065)	0 0 30	162	Veladivalavu (do.)	0 0 7
129 <sup>13</sup>	Do. (part of T. P. 275,066)	0 1 0·5	137	Malathiodam	0 0 2·75
129 <sup>14</sup>	Do. (part of T. P. 275,067)	0 1 8	138	Turattiyadivalavu (part of T. P. 275,060)	0 0 6·5
129 <sup>15</sup>	Do. (part of T. P. 275,068)	0 1 30	138b	Turattiyadivalavu	0 0 0·5
129 <sup>16</sup>	Do. (part of T. P. 275,069)	0 1 16	162a	Veladivalavu (part of T. P. 275,067)	0 0 2
129 <sup>17</sup>	Periyamurippuyaarkadu	0 1 31	163a	Kaikanithodam (part of T. P. 275,069)	0 0 6
129 <sup>18</sup>	Periyamurippuyaarkadu (part of T. P. 275,070)	0 1 8	166a	Do.	0 0 1
130	Murunkaiyadivalavu	0 0 10	167	Do.	0 0 3
131	Kenukombivalavu	0 0 8½	168	Kaikanithodam	0 0 7
131a	Do.	0 0 0½	169	Addupaddi	0 0 1
131b	Do.	0 0 1	170	Kaikanithodam	0 0 1
132a	Veladivalavu	0 0 8	172	Kulathadithodam	0 0 2
133	Kurumtodivalavu	0 0 9	178	Periyamurippukovil (part of T. P. 275,070)	0 0 18
134	Addupaddi	0 0 1	180	Periyamurippukamam	9 2 33
135	Murunkaiyadi	0 0 12	181	Vayalthundu	0 0 34
136	Addupaddi	0 0 1	187	Periyamurippukamam (part of T. P. 214,643)	1 1 35
140	Pallikudavalavu (part of T. P. 275,061)	0 0 7	189	Vayalkadu (do.)	3 3 36
141	Addupaddi (do.)	0 0 1	164	Panaiyadivalavu (part of T. P. 275,069)	0 0 36
142	Valaithoddam (part of T. P. 275,062)	0 0 4	165	Addupaddi (do.)	0 0 1
143	Naruviliyadivalan (do.)	0 0 7	175	Kulathadithodam	0 0 1
144	Veladivalavu (part of T. P. 275,063)	0 0 11	176	Yaarkaduthorai	0 3 12
145	Madupaddi (do.)	0 0 1	177	Kulathimurippualai	0 0 20
146	Attiyadivalavu (part of T. P. 275,064)	0 0 21	185	Periyamurippukamam	0 1 0
148	Periyamurippukamam	0 2 10			
149	Periyamurippuvayaltharai	0 1 25			
151	Ayadivalavu (part of T. P. 275,030)	0 0 10·5			
151b	Do. (part of T. P. 275,066)	0 0 0·5			
					24 0 8·25

[For Diagram see page 307.]

II.—Topographical plan 2.

Situation: Periyamurippukulam village in Wilachchiya korale of Nuwaragam palata.

Lot.	Name of Land.	Extent, A. R. P.
128	Savakkalai	0 0 33

and bounded as follows: on the north, east, south, and west by Periyamurippukadu declared to be Crown property under the Waste Lands Ordinances.

Periyamurippukadu (128) Crown

Surveyor-General's Office,  
Colombo, December 20, 1910.

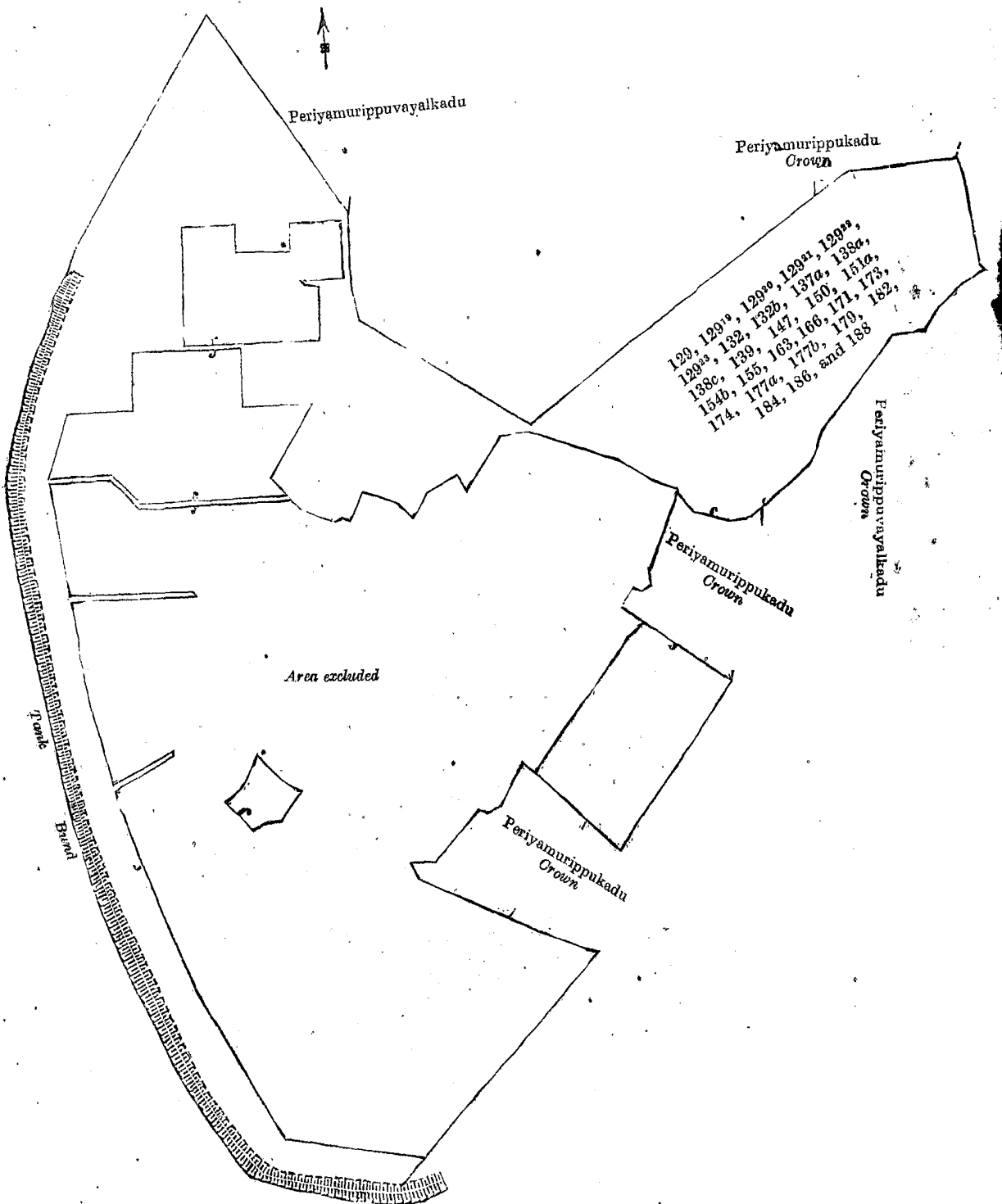
Scale of 8 Chains to an Inch.

A. H. G. DAWSON,  
for Surveyor-General.

III.—Topographical plan 2.

Situation: Periyamurippukulam village in Wilachchiya korale of Nuwaragam palata.

Lot.	Name of Land.	Extent, A. R. P.
183	Periyamurippukulam	50 1 0

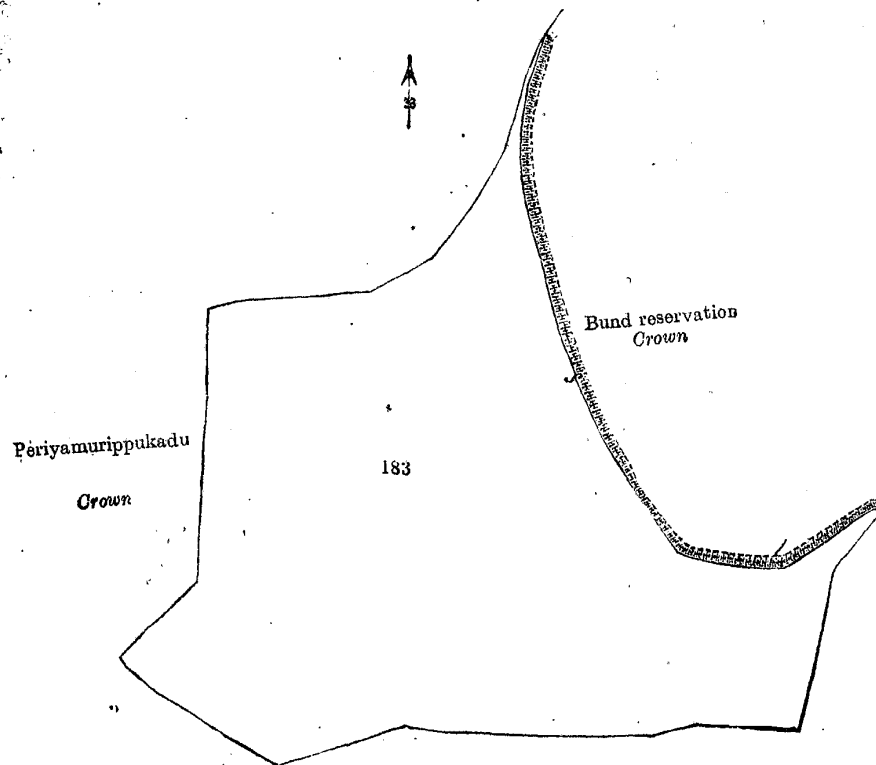


Scale of 4 Chains to an Inch.

Surveyor-General's Office,  
Colombo, December 20, 1910.

A. H. G. DAWSON,  
for Surveyor-General.

and bounded as follows: on the north by Periyamurippukadu declared to be Crown property under the Waste Lands Ordinances; on the east by bund reservation claimed by the Crown, Periyamurippukadu declared to be Crown property under the Waste Lands Ordinances; on the south and west by Periyamurippukadu declared to be Crown property under the Waste Lands Ordinances.



Surveyor-General's Office,  
Colombo, December 20, 1910.

Scale of 8 Chains to an Inch.

A. H. G. DAWSON,  
for Surveyor-General.

Anuradhapura S. O. 7—1911.

#### Anuradhapura Notice No. 4,047.

##### Notice under "The Waste Lands Ordinances of 1897, 1899, 1900, and 1903."

TAKE notice that unless within three months from April 12, 1911, the persons, if any, who claim any interest in the lands hereinafter mentioned or in any one or more of such lands make claim in person or in writing to the said lands or any of them or to some interest therein to W. E. Wait, Esq., Special Officer appointed under section 23 of "The Waste Lands Ordinances of 1897, 1899, 1900, and 1903," at his office at Fort, Colombo :

Such Special Officer, in pursuance of the powers vested in him by the said Ordinances, will declare by writing under his hand that the said lands or such of them, as to which no claim has been made, are the property of the Crown.

W. E. WAIT,  
Special Officer.

##### Description of the Lands referred to.

The following lots situated in the village of Walahengunuwewa, in the Ihala Kende tulana of the Kende korale of the Nuwaragam palata, in the North-Central Province, as described in the annexed diagram :—

##### Preliminary plan 544.

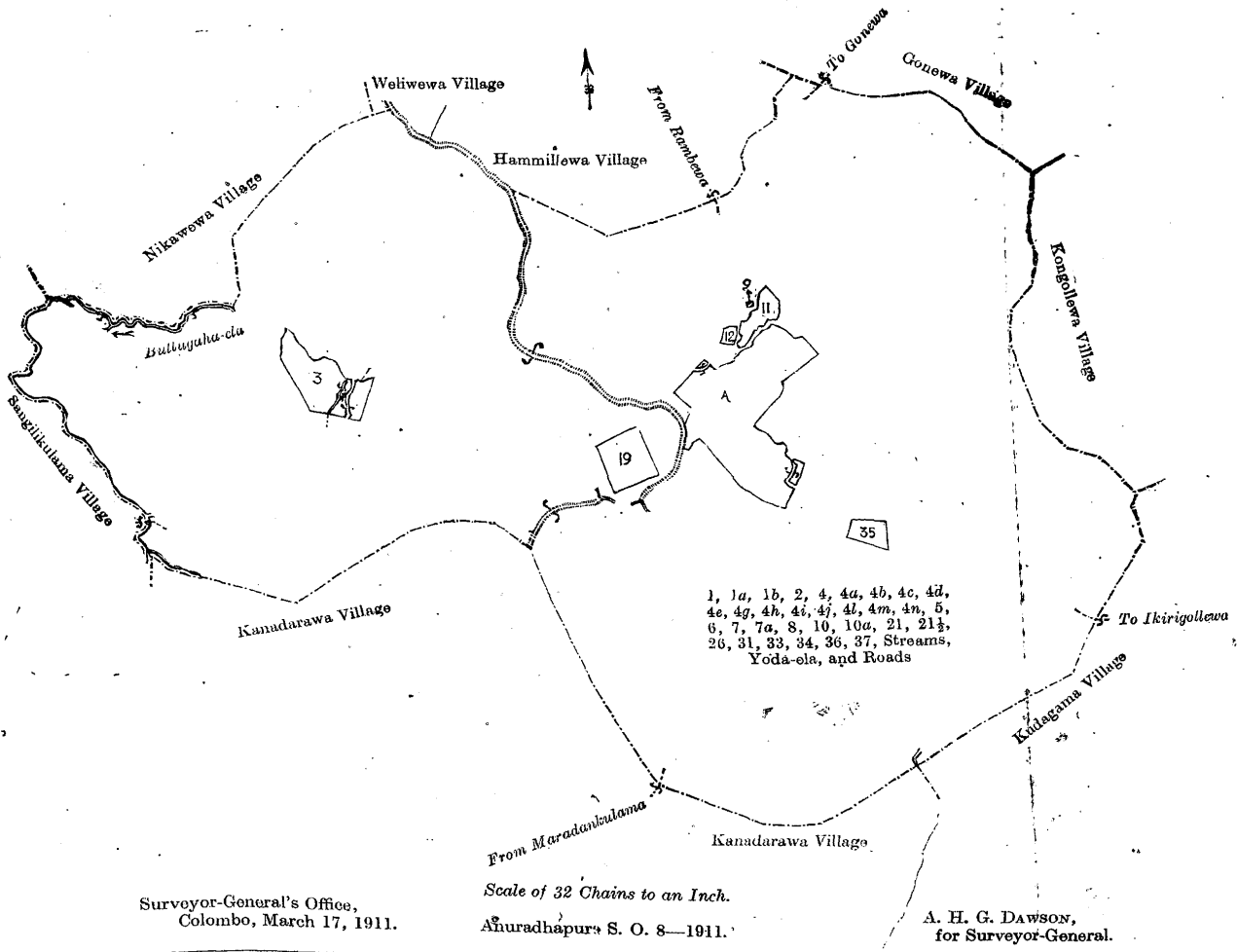
Situation : Walahengunuwewa village in Kende korale of Nuwaragam palata.

Lot.	Name of Land.	Extent, A. R. P.	Lot.	Name of Land.	Extent, A. R. P.
1	Walahengunuwewamukalana	1,142 3 34	7	Mailagahamukalana	26 3 15
1a	Walahengunuwewamukalana (tank bund reservation)	0 3 17	7a	Mailagahamukalana	2 2 5
1b	Walahengunuwewamukalana (cemetery reservation)	1 0 29	8	Walahengunuwewa (tank)	69 0 35
2	Mekichewawewa (tank)	8 3 5	10	Walahengunuwewetisbamba	4 1 6
4	Walahengunuwewalanda	614 1 19	10a	Walahengunuwewetisbamba (tank bund reservation)	1 0 11
4a	Wanelakele	2 0 20	21	Wanela-addaraidama (P. P. 3,420/10,904) (reservation for Yoda-ela)	0 0 35
4b	Wanelakele (reservation for ela)	0 2 27	21½	Wanela-addaraidama (P. P. 3,420/10,903) (ela reservation)	0 2 8
4c	Wanelakele	1 3 14	26	Akkarebima (encroachment)	0 0 3
4d	Walahengunuwewakele	1 2 20	31	Do.	0 0 1
4e	Walahengunuwewakele (reservation for Yoda-ela)	0 1 5	33	Do.	0 0 0½
4g	Do.	0 0 15	34	Wandurugaswewa (tank)	19 1 3
4h	Walahengunuwewalanda	4 0 13	36	Siyambalagaswewa (tank)	12 1 17
4i	Walahengunuwewalanda (bund reservation)	2 3 11	37	Walahaweditibbagala-addaramukalana	25 2 25
4j	Walahengunuwewalanda	200 0 12		Streams	8 1 35
4l	Landubima (bund reservation)	2 3 13		Yoda-ela	11 3 32
4m	Do.	2 0 0		Roads	1 1 17
4n	Landubima	0 1 6			
5	Galpitiyakebella	12 2 35			
6	Para-addarahrenkebella	13 1 6			
					2,196 2 29½

and bounded as follows : on the north by the village limit of Weliwewa, the village limit of Hammillewa, the village limit of Gonewa ; on the east by the village limit of Kongollewa, the village limit of Kudagama ; on the south by the village limit of Kanadarawa ; on the west by the village limit of Sangilikulama, the village limit of Nikawewa.

NOTE.—The following lots lying within the above boundaries are excluded from this notice, and their aggregate acreage of 104 acres and 30 perches is not included in the acreage of 2,196 acres 2 roods and 29½ perches given above:—

Lot.	Name of Land.	Extent, A. R. P.	Lot.	Name of Land.	Extent, A. R. P.
3	Mekichewa-akkare (T. Ps. 215,404 and 233,576)	19 1 36	A 20	Wanala-addaraidama (P. P. 3,420/10,902)	0 3 1
9	Pansalawatta	0 0 8	A 22	Wandurugaswewa-akkarewela (T. Ps. 154,229, 172,725, 172,697, 172,698, 182,534, 229,833)	21 2 31
11	Waluhengunuwegangoda	5 0 30	A 23	Akkarebima	0 0 3
12	Pitiagedarawatta	1 0 12	A 24	Do.	0 0 12
19	Amuna-akkareidama (P. P. 2,677/8,426)	12 0 0	A 25	Akkarebima (P. P. 1,942/5,743 and 5,744)	1 0 12
35	Siyambalagaswewa-akkare (T. P. 215,334)	4 3 22	A 27	Akkarebima	0 0 2
A 4f	Waluhengunuwewakele	1 2 19	A 28	Do.	0 0 3
A 4k	Akkarewela	0 0 6	A 29	Do.	0 0 8
A 13	Mahawela-addarabima	0 0 28	A 30	Do.	0 0 1
A 14	Mahawela-addarabima	0 0 7	A 32	Akkarebima (P. P. 1,942/5,742)	0 3 10
A 15	Weliakkare (T. P. 194,124)	5 0 31			
A 16	Mahawela	25 0 23			
A 17	Mahawela-addarabima	0 0 2			
A 18	Welagawa-akkare (P. P. 2,677/8,424)	4 3 3			
					104 0 30



Surveyor-General's Office,  
Colombo, March 17, 1911.

Scale of 32 Chains to an Inch.  
Anuradhapura S. O. 8—1911.

A. H. G. Dawson,  
for Surveyor-General.

**Anuradhapura Notice No. 4,048.**

**Notice under "The Waste Lands Ordinances of 1897, 1899, 1900, and 1903."**

TAKE notice that unless within three months from April 12, 1911, the persons, if any, who claim any interest in the lands hereinafter mentioned or in any one or more of such lands or to some interest therein make claim in person or in writing to the said lands or any of them or to some interest therein to W. E. Wait, Esq., Special Officer appointed under section 28 of "The Waste Lands Ordinances of 1897, 1899, 1900, and 1903," at his office at Fort, Colombo :  
Such Special Officer, in pursuance of the powers vested in him by the said Ordinances, will declare by writing under his hand that the said lands or such of them, as to which no claim has been made, are the property of the Crown.

W. E. WAIT,  
Special Officer.

*Description of the Lands referred to.*

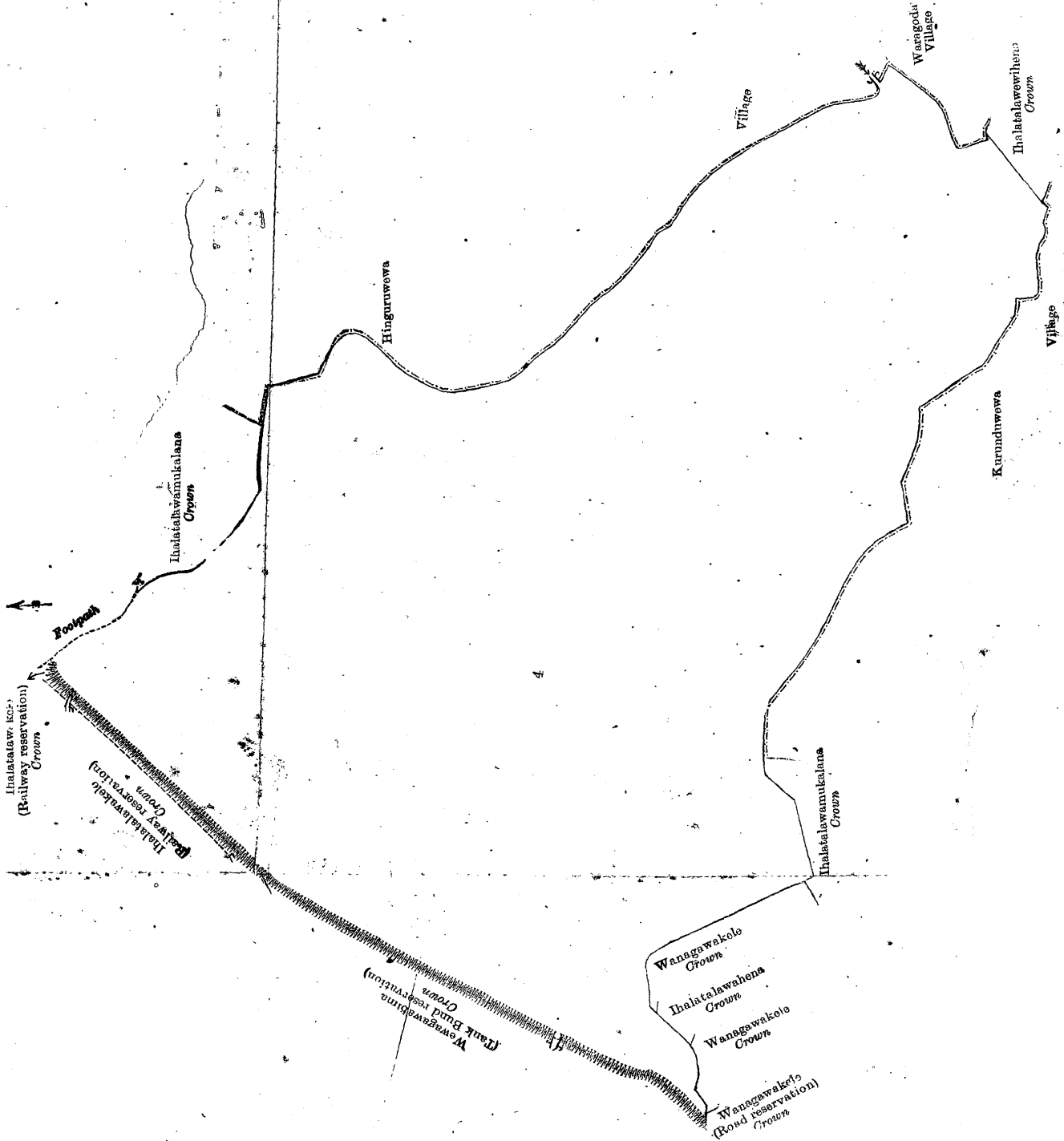
The following lots situated in the village of Ihala Talawa, in the Ihala Medagandaha tulana of the Nuwaragam korale of the Nuwaragam palata, in the North-Central Province, as described in the annexed diagrams:—

I.—Preliminary plan 302. Field sheet F/9/50-58.

Situation: Ihala Talawa village in Nuwaragam korale of Nuwarakalawiya District.

Lot.	Name of Land.	Extent, A. R. P.
4	Ihalatalawawewa (tank)	224 1 20

and bounded as follows: on the north by Ihala Talawekele (railway reservation) declared to be Crown property under the Waste Lands Ordinances, a footpath, Ihalatalawemukalana declared to be Crown property under the Waste Lands Ordinances, the village limit of Hinguruwewa; on the east by the village limit of Hinguruwewa, the village limit of Waragoda, Ihalatalawehena declared to be Crown property under the Waste Lands Ordinances; on the south by the village limit of Kurunduwewa, Ihalatalawemukalana declared to be Crown property under the Waste Lands Ordinances, Wanagawakele declared to be Crown property under the Waste Lands Ordinances, Ihalatalawehena declared to be Crown property under the Waste Lands Ordinances, Wanagawakele declared to be Crown property under the Waste Lands Ordinances; on the west by Wawagawabina (tank bund reservation) claimed by the Crown, Ihalatalawekele (railway reservation) declared to be Crown property under the Waste Lands Ordinances.



Scale of 8 Chains to an Inch.

Surveyor-General's Office,  
Colombo, March 27, 1911.

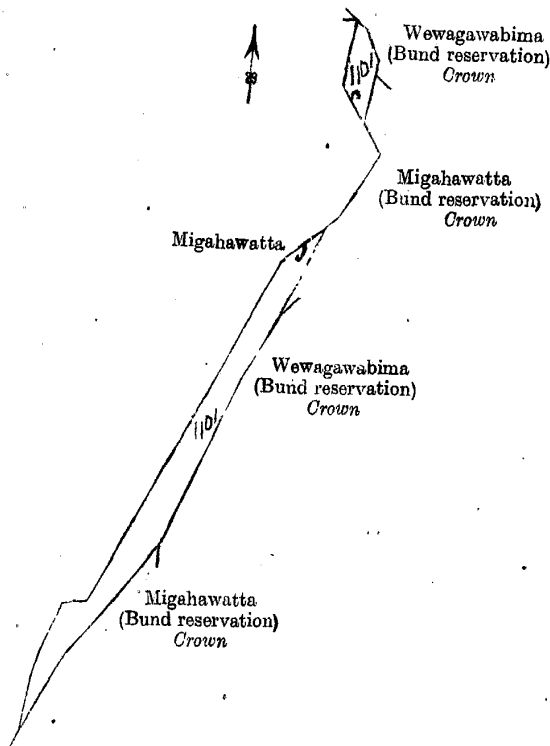
A. H. G. DAWSON,  
for Surveyor-General.

II.—Preliminary plan 302.

Situation : Ihala Talawa village in Nuwaragam korale of Nuwarakalawiya District.

Lot.	Name of Land.	Extent, A. R. P.
11d1	Migahawatta (bund reservation)	0 0 7.6

and bounded as follows : on the north by Migahawatta claimed by Naikaluge Arlis Silva, Wewagawabima (bund reservation) declared to be the property of the Crown under the Waste Lands Ordinances ; on the east by Migahawatta (bund reservation) declared to be the property of the Crown under the Waste Lands Ordinances, Wewagawabima (bund reservation) declared to be the property of the Crown under the Waste Lands Ordinances ; on the south by Migahawatta (bund reservation) declared to be the property of the Crown under the Waste Lands Ordinances ; on the west by Migahawatta claimed by Naikaluge Arlis Silva.



Surveyor-General's Office,  
Colombo, January 30, 1911.

Scale of 1 Chain to an Inch.

A. H. G. DAWSON,  
for Surveyor-General.

Anuradhapura S. O. 9—1911.

Uva Notice No. 4,049.

Notice under "The Waste Lands Ordinances of 1897, 1899, 1900, and 1903."

TAKE notice that unless within three months from April 12, 1911, the persons, if any, who claim any interest in the lands hereinafter mentioned or in any one or more of such lands make claim in person or in writing to the said lands or any of them or to some interest therein to J. G. Fraser, Esq., Special Officer appointed under section 28 of "The Waste Lands Ordinances of 1897, 1899, 1900, and 1903," at his office at Fort, Colombo :

Such Special Officer, in pursuance of the powers vested in him by the said Ordinances, will declare by writing under his hand that the said lands or such of them, as to which no claim has been made, are the property of the Crown.

J. G. FRASER,  
Special Officer.

Description of the Lands referred to.

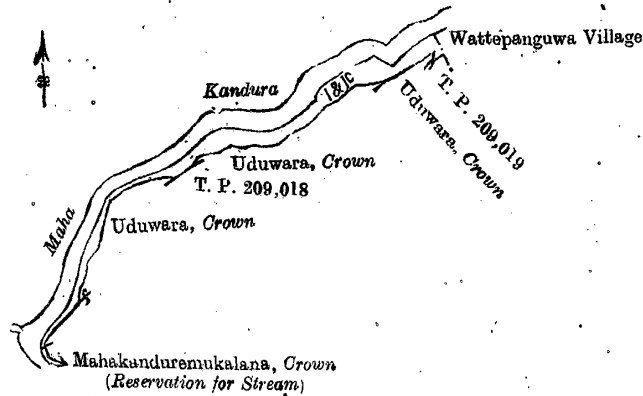
The following lots situated in the village of Welgolla, in the Bogoda korale of the Yatikinda division, in the Province of Uva, as described in the annexed diagrams :—

I.—Preliminary plan 175. Field sheet : village plan.

Situation : Welgolla village in Bogoda korale of Yatikinda division of Badulla District.

Lot.	Name of Land.	Extent, A. R. P.
1	Mahakanduremukalana	1 1 6
1c	Part of deviated Gansabhawa road (encroachment on the reservation along Mahakandura)	0 0 5
		1 1 11

and bounded as follows : on the north by the Mahakandura ; on the east by the village limit of Wattedanguwa ; on the south by T. P. 209,019, Uduwara claimed by the Crown, T. P. 209,018, Uduwara claimed by the Crown, Mahakanduremukalana (reservation for stream) claimed by the Crown ; on the west by the Mahakandura.



Surveyor-General's Office,  
Colombo, March 13, 1911.

Scale of 8 Chains to an Inch.

A. H. G. DAWSON,  
for Surveyor-General.

II.—Preliminary plan 175. Field sheet : village plan.

Situation : Welgolla village in Bogoda korale of Yatikinda division of Badulla District.

Lot.	Name of Land.	Extent, A. R. P.
1b	Part of deviated Gansabhawa road (encroachment)	0 0 5

and bounded as follows : on the north by Uduwara claimed by the Crown ; on the east by the estate road claimed by the proprietors of Uduwara tea estate, Uduwara claimed by the Crown, T. P. 209,019, the estate road claimed by the proprietors of Uduwara tea estate ; on the south and west by Uduwara claimed by the Crown.



Surveyor-General's Office,  
Colombo, March 13, 1911.

Scale of 8 Chains to an Inch.


A. H. G. DAWSON,  
for Surveyor-General.

III.—Preliminary plan 175. Field sheet : supplementary village plan.

Situation : Welgolla village in Bogoda korale of Yatikinda division of Badulla District.

Lot.	Name of Land.	Extent, A. R. P.
5a	Part of Gansabhawa road	0 0 4

and bounded as follows : on the north by Uduwara claimed by the proprietors of Uduwara tea estate (encroachment) ; on the east by a Gansabhawa road, T. P. 209,018 ; on the south by Uduwara claimed by the proprietors of Uduwara tea estate (encroachment) ; on the west by Uduwara claimed by the proprietors of Uduwara tea estate.



Surveyor-General's Office,  
Colombo, March 13, 1911.

Scale of 4 Chains to an Inch.


A. H. G. DAWSON,  
for Surveyor-General.

IV.—Preliminary plan 175. Field sheet : supplementary village plan.

Situation : Welgolla village in Bogoda korale of Yatikinda division of Badulla District.

Lot.	Name of Land.	Extent, A. R. P.
5c	Part of old road and reservation	0 0 5

and bounded as follows : on the north by Uduwara claimed by the proprietors of Uduwara tea estate (encroachment) ; on the east by a Gansabhawa road, T. P. 209,018, a Gansabhawa road ; on the south and west by Uduwara claimed by the proprietors of Uduwara tea estate (encroachment).



Surveyor-General's Office,  
Colombo, March 13, 1911.

Scale of 4 Chains to an Inch.

A. H. G. DAWSON,  
for Surveyor-General.




## V.—Preliminary plan 175. Field sheet : supplementary village plan.

Situation : Welgolla village in Bogoda korale of Yatikinda division of Badulla District.

Lot.	Name of Land.	Extent, A. R. P.
5e	Part of old road and reservation	0 0 3

and bounded as follows : on the north by Uduwara claimed by the proprietors of Uduwara tea estate (encroachment) ; on the east by T. P. 81,633 ; on the south by a Gansabhawa road ; on the west by T. P. 81,633, a road.



Surveyor-General's Office,  
Colombo, March 13, 1911.

Scale of 4 Chains to an Inch.

A. H. G. DAWSON,  
for Surveyor-General.

## VI.—Preliminary plan 175. Field sheet : village plan.

Situation : Welgolla village in Bogoda korale of Yatikinda division of Badulla District.

Lot.	Name of Land.	Extent, A. R. P.
25	Devigalgoda, Ratalawewalahena, Galkandapatana, Kalugalgodagawapatana, Wel-gollepatana	93 2 39
25½	Motamulgolledeniya	0 0 16
29	Batagollehenapatana	7 1 24
30	Kandearawa <i>alias</i> Batagolleulpota	0 1 27
36	Kosgollemukalana	0 3 20
		102 2 6

and bounded as follows : on the north by the Kosgollekandura, Kosgollemukalana sold by the Crown, Kosgollepataana claimed by the Crown, T. P. 174,085, Kosgollepataana sold by the Crown, Kosgollemukalana claimed by the Crown, the Naranwelmadakandura, Kosgollemukalana claimed by the Crown, T. P. 174,085, Wale-ehelapatana sold by the Crown, Napier sold by the Crown, Mudunpitapatana sold by the Crown, Napier sold by the Crown, Galkanda sold by the Crown, Napier sold by the Crown, Galkanda sold by the Crown, Napier sold by the Crown, Galkanda sold by the Crown, T. P. 174,085, the Mahakandura, Devigalgoda, Galkanda, &c. (reservation for stream), claimed by the Crown, part of T. P. 209,018 ; on the east by T. P. 191,978, Mudunpitakumbura sold by the Crown (T. P. 272,274), Motamolahena claimed by Dissanayaka Mudiyansele Heen Punchirala and others, a path, Batagollekella declared to be Crown property under the Waste Lands Ordinances, a path, Batagollekella declared to be Crown property under the Waste Lands Ordinances, a path, Batagollekella declared to be Crown property under the Waste Lands Ordinances ; on the south by the Batagollekandura, an ela, the village limit of Halpe, a path ; on the west by a path, the Kosgollekandura.

[For Diagram see page 314.]

## Uva Notice No. 4,050.

## Notice under "The Waste Lands Ordinances of 1897, 1899, 1900, and 1903."

TAKE notice that unless within three months from April 12, 1911, the persons, if any, who claim any interest in the lands hereinafter mentioned or in any one or more of such lands make claim in person or in writing to the said lands or any of them or to some interest therein to J. G. Fraser, Esq., Special Officer appointed under section 28 of "The Waste Lands Ordinances of 1897, 1899, 1900, and 1903," at his office at Fort, Colombo :

Such Special Officer, in pursuance of the powers vested in him by the said Ordinances, will declare by writing under his hand that the said lands or such of them, as to which no claim has been made, are the property of the Crown.

J. G. FRASER,  
Special Officer.

## Description of the Lands referred to.

The following lots situated in the village of Dandugala, in the Bogoda korale of the Yatikinda division, in the rovince of Uva, as described in the annexed diagrams :—

## I.—Preliminary plan 174.

Situation : Dandugala village in Bogoda korale of Badulla District.

Lot.	Name of Land.	Extent, A. R. P.	Lot.	Name of Land.	Extent, A. R. P.
13	Ambagastennakumburahena	0 1 19	25	Ratmadawalalandagamanahena	1 2 15
16	Galarawekandurehena	0 1 25	26	Do.	1 0 30
17	Galwataellapatana	5 2 28	27	Kendagaspatanamukalana	0 2 11
19	Hansalakumburahena	2 2 32	28	Kendagaspatanahena	0 1 32
20	Hansalahena	1 3 21	29	Kendagaspatanamukalana	13 0 23
21	Kendagaspatanakele	1 0 20	30	Kendagaspatanaulpota	1 0 33
22	Do.	0 1 4	31	Diyawagirinaellamukalana <i>alias</i> Dunkolamandiyamukalana	0 2 37
23	Kendagaspatana, Galge-ellepota- patana, Iipatuhelapatana, Ketik- kanahinnapatana, Kurihelapatana, Galwetahinnapatana, Kendagas- patana, Uguressagahahinna, Wata- bedde-ella, Kahapandure-ella, Gal- ge-elpota, Pallemedagodapatana, Dunkolamandiyana, Kalugalgoda- hinna, Maduwelhinna	534 1 37	32	Dunkolamandiyagommana	0 2 24
24	Ratmadawalalandaganana	0 3 21	33	Dunkolamandiyahena	0 2 19
			34	Medagodahenapatana	2 1 20
			35	Liyangahagawahena, Dodanhena, Nugehena, Waralhena, Muttetu- wehena, Kahapandure-ellahena, Pallemedagodahenyaya	43 1 0
			36	Ketikanahena <i>alias</i> Mukalana	0 3 3
			37	Muttetuhenamukalana	2 2 14



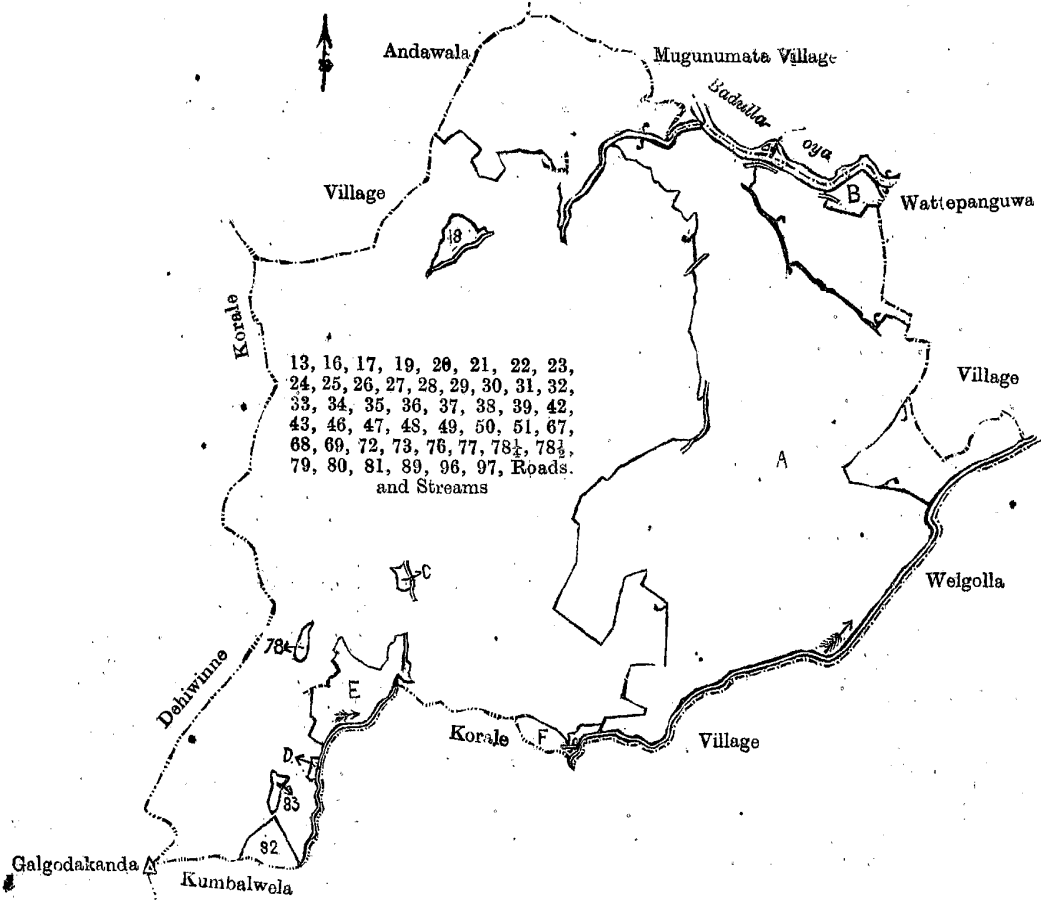
Lot.	Name of Land.	Extent, A. R. P.	Lot.	Name of Land.	Extent, A. R. P.
38	Hewankotiyamukalana	5 2 25	72	Napier estate	1 0 13
39	Dewadarahinnehena, Ambagahaelapotahena, Alandugahawattehena, Henpitawattehena, Epitarawawattehena, Hewanketiye-hena	20 0 20	73	Golge-elapotamukalana	0 3 36
42	Kedagollehena	12 1 39	76	Pambawela-arawehena	37 3 25
43	Udawattahena	0 3 20	77	Udatenhedeniya	1 0 8
46	Kendagollehena	22 1 0	78 $\frac{1}{2}$	Kandagaspatana (path reservation)	0 2 25
47	Rambukhena	4 3 30	78 $\frac{1}{2}$	Do.	5 3 14
48	Rambukhenakele	1 0 20	79	Udaulpota	0 0 23
49	Rambukhena	0 1 30	80	Pilibeddammukalana	2 0 18
50	Medakanduramukalana	1 0 13	81	Wewawatta	0 2 1
51	Aralugashinnepatana	16 0 20	89	Kosgollehena	1 3 20
67	Ketawalalanda	0 3 28	96	Do.	0 1 3
68	Do.	2 0 10	97	Kosgollemedagodagorimana	0 2 3
69	Do.	0 3 29		Roads	1 2 27
				Streams	24 0 19
					784 2 27

and bounded as follows : on the north by the village limit of Andawala, by the village limit of Mugunumata (the Badulla-oya) ; on the east by the village limit of Watepanguwa, the village limit of Welgolla ; on the south by the village limit of Welgolla ; the boundary of the Kumbalwela korale ; on the west by the boundary of the Dehiwinne korale.

NOTE.—The following lots lying within the above boundaries are excluded from this part of the notice, and their aggregate acreage of 483 acres 3 roods and 1 perch is not included in the acreage of 784 acres 2 roods and 27 perches given above:—

Lot.	Name of Land.	Extent, A. R. P.	Lot.	Name of Land.	Extent, A. R. P.
18	Nilahansalakumbura	4 0 17	A 23f	Kirimadutennehena	0 1 3
78	Udatennagalkotuwewatta	1 1 32	A 23g	Do.	0 0 25
82	Kendagaspatana, Galge-ellapopatana (part of T. P. 59,735)	5 3 8	A 40	Siyambalagahawatta, Henpitawatta, Meda-arawawatta, Epitarawawatta, Nayawatta	2 2 29
83	Wewekumbura	1 1 25	A 41	Hapuwelewatta, Galgodawatta, Linda-arawewatta	2 2 8
A 1	Rukatenna estate (T. P. 198,941 and part of T. P. 172,836)	17 2 37	A 41a	Hapuwelawatta	0 1 6
A 2	Ambagastennahena (part of T. P. 172,836)	0 0 32	A 41b	Do.	0 0 9
A 4	Rukatenna estate (T. P. 273,818) (encroachment on reservation for path)	0 1 18	A 42a	Hapuwelewatta (reservation for road)	0 0 23
A 5	Rukatenna	10 2 21	A 42b	Hapuwelawatta	0 2 2
A 5a	Arumabaddewatta	1 3 37	A 42c	Napier estate	0 0 38
A 5b	Do.	0 2 16	A 46a	Kendagollepatana	0 0 23
A 5c	Mudunpitawatta	0 2 3	A 46b	Napier estate	0 1 13
A 5d	Mudunpitawatta (reservation along irrigation ela)	0 1 16	A 46c	Napier estate	1 0 15
A 5e	Rukattannagahaellawatta	2 0 26	A 46d	Mahakapalekanda	0 3 13
A 5f	Rukatenna (reservation along Gansabhawa road)	0 1 2	A 52	Medakanduramukalana (part of T. P. 174,084)	7 3 30
A 5g	Do.	0 1 18	A 52 $\frac{1}{2}$	Wanduramarugommana (parts of T. Ps. 172,230 and 172,231)	0 1 20
A 5h	Rukatenna	5 0 28	A 53	Kosgollamukalana (parts of T. Ps. 174,084, &c.)	8 1 33
A 5i	Ambagastennahena	0 3 10	A 54	Ketawalalandapatana (T. Ps. 113,771, &c.)	148 1 36
A 5j	Do.	0 1 18	A 55	Napier estate (T. Ps. 109,681, &c.)	113 2 5
A 5k	Do.	0 0 36	A 56	Napier estate (parts of T. Ps. 134,662, &c.)	12 1 37
A 5l	Rukatennagahaella-alutaswed-duma (reservation for path)	0 0 6	A 57	Ketawalalandapatana (part of T. P. 134,662)	2 2 4
A 5m	Do.	0 2 12	A 58	Kapuainnemukalana (part of T. P. 158,750)	1 2 35
A 5n	Rukatennagahaellawatta	1 3 10	A 59	Napier estate (part of T. P. 113,776)	0 3 26
A 5o	Kirimadutennahena	0 3 21	A 60	Napier estate (T. P. 154,392, &c.)	29 2 20
A 5p	Kirimadutennahena (reservation for ela)	0 0 14	A 61	Ketawalalandapatana	0 0 33
	Streams (coming within original lot 5)	0 0 12	A 62	Ketawalalandapatana (reservation for stream)	1 2 19
A 6	Mudunpitawatta	0 1 33	A 63	Napier estate (reservation for stream)	2 0 10
A 7	Arumabeddakumbura	2 0 16	A 64	Napier estate (T. P. 271,486 (reservation for stream))	1 2 30
A 8	Hapugahaellawatta	2 3 7	A 65	Hapunaimemukalana (reservation for stream)	2 1 38
A 8a	Udumullewatta	0 1 22	A 66	Ketawalalanda (reservation for stream)	0 1 30
A 8b	Godagediyawatta	2 2 3	A 70	Napier estate (T. P. 271,487)	0 0 20
A 9	Wakkumbura	1 0 21	A 71	Napier estate (T. P. 271,488)	0 1 0
A 10	Millagahakumbura, Pinarawa, Mora-arawa, Epita-arawa, Aswed-duma, Meda-arawa, Gonnila, Habellakumbura, Mudunpita, Dandugalagonilla, Kotika-arawa	31 1 31	A 98a	Kosgollemukalana	0 0 5
A 11	Rukatennagahaellawatta	1 2 39	A 98b	Napier estate	1 1 2
A 12	Ambagastennakumbura	3 1 33	B 44	Udawatta	4 1 38
A 14	Kotika-arawa, Aswanatha	0 1 5	B 45	Udawatta (P. P. 2,332/Q 256)	0 1 30
A 15	Kotika-arawa	0 1 25	C 74	Pambawalarawa (T. P. 192,633)	0 2 22
A 23a	Kosgollepataana	0 0 30	C 75	Kirindepallearawehena (T. P. 192,633)	0 1 6
A 23b	Napier	3 0 21	D 84	Elamalarawa (T. P. 190,435)	0 3 1
A 23c	Kosgollepataana	0 0 24			
A 23d	Do.	0 1 7			
A 23e	Do.	0 3 22			

Lot.	Name of Land.	Extent. A. R. P.	Lot.	Name of Land.	Extent. A. R. P.
D 85.	Elamalarawa (encroachment by owner of T. P. 190,436)	0 0 5	F 91	Kosgollehena (part of T. P. 202,341)	0 0 19
E 86	Pillagawawatta, Kahakotuwa, Ellanpallahenawatta, Waralwatta, Dunegepatagederawatta-alakotuwa	6 3 5	F 92	Kosgollepatana (part of T. P. 202,341)	0 0 24
E 87	Pallearawa, Dorakoda-arawa, Lindagawatenna-arawa, Moragahauhana	9 3 32	F 93	Kosgollehena (part of T. P. 202,341)	0 2 32
E 88	Pansalawatta	0 1 16	F 94	Kosgollepatana (part of T. P. 202,341)	0 0 11
F 90	Kosgollepurane (part of T. P. 202,341)	1 2 39	F 95	Kosgollepatana (T. P. 271,489)	1 0 19
			F 98	Kosgollemukalana Roads	1 0 18
					0 0 30
					483 3 1



Surveyor-General's Office,  
Colombo, January 17, 1911.

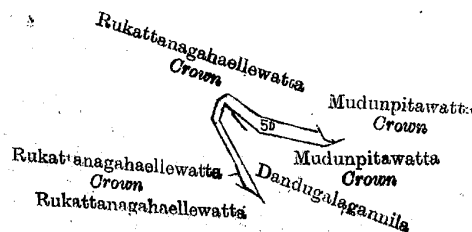
Scale of 32 Chains to an Inch.

A. H. G. DAWSON,  
for Surveyor-General.

II.—Preliminary plan 174. Field sheet : village plan M/12/5-6, 13-14, &c.  
Situation : Dandugala village in Bogoda korale of Badulla District.

Lot.	Name of Land.	Extent, A. R. P.
5d	Mudunpitawatta (reservation along irrigation ela)	0 1 16

and bounded as follows : on the north by Rukattanagahaellewatta claimed by the Crown, Mudunpitawatta claimed by the Crown ; on the east by Mudunpitawatta claimed by the Crown, Dandugalagannila claimed by Appuhamy, Gamarala and others ; on the south by Rukattanagahaellewatta claimed by Salpa ; on the west by Rukattanagahaellewatta claimed by the Crown.



Surveyor-General's Office,  
Colombo, January 17, 1911.

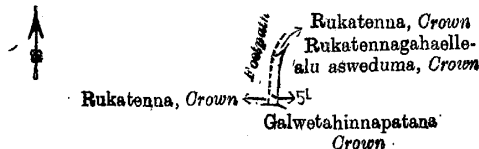
Scale of 8 Chains to an Inch.

A. H. G. DAWSON,  
for Surveyor-General.

III.—Preliminary plan 174. Field sheet : village plan M/12/5-6, 13-14, &c.  
Situation : Dandugala village in Bogoda korale of Badulla District.

Lot.	Name of Land.	Extent, A. R. P.
5l	Rukattanagahaellealutaswedduma (reservation for Gansabhawa path)	0 0 6

and bounded as follows : on the north by Rukatenna claimed by the Crown ; on the east by Rukatennagahaellealutaswedduma claimed by the Crown ; on the south by Galwetahinnapatana claimed by the Crown ; on the west by Rukatenna claimed by the Crown, a footpath).



Surveyor-General's Office,  
Colombo, January 17, 1911.


Scale of 8 Chains to an Inch.

A. H. G. DAWSON,  
for Surveyor-General.

IV.—Preliminary plan 174. Field sheet : village plan M/12/5-6, 13-14, &c.  
Situation : Dandugala village in Bogoda korale of Badulla District.

Lot.	Name of Land.	Extent, A. R. P.
5p	Kirimadutennahena (reservation for ela)	0 0 14

and bounded as follows : on the north by Dandugalagannile claimed by Appuhamy Gamarala and others ; on the east by Kotika-arawa claimed by Sudu Banda, Korala ; on the south and west by Kirimadutennahena claimed by the Crown.



Surveyor-General's Office,  
Colombo, January 17, 1911.

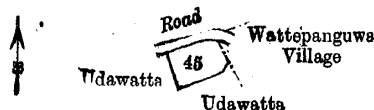
Scale of 8 Chains to an Inch.

A. H. G. DAWSON,  
for Surveyor-General.

V.—Preliminary plan 174. Field sheet : village plan M/12/5-6, 13-14, &c.  
Situation : Dandugala village in Bogoda korale of Badulla District.

Lot.	Name of Land.	Extent, A. R. P.
45	Udawatta	0 1 30

and bounded as follows : on the north by a road ; on the east by the village limit of Wattepanguwa ; on the south by Udawatta claimed by Sinna Tamby ; on the west by Udawatta claimed by Ana Muna Abdul Rahiman and others.



Surveyor-General's Office,  
Colombo, January 17, 1911.

Scale of 8 Chains to an Inch.

A. H. G. DAWSON,  
for Surveyor-General.

Uva S O 8—1911.

### Ratnapura Notice No. 4,051.

#### Notice under "The Waste Lands Ordinances of 1897, 1899, 1900, and 1903."

TAKE notice that unless within three months from April 12, 1911, the persons, if any, who claim any interest in the lands hereinafter mentioned or in any one or more of such lands make claim in person or in writing to the said lands or any of them or to some interest therein to J. G. Fraser, Esq., Special Officer appointed under section 28 of "The Waste Lands Ordinances of 1897, 1899, 1900, and 1903," at his office at Fort, Colombo :

Such Special Officer, in pursuance of the powers vested in him by the said Ordinances, will declare by writing under his hand that the said lands or such of them, as to which no claim has been made, are the property of the Crown.

J. G. FRASER,  
Special Officer.

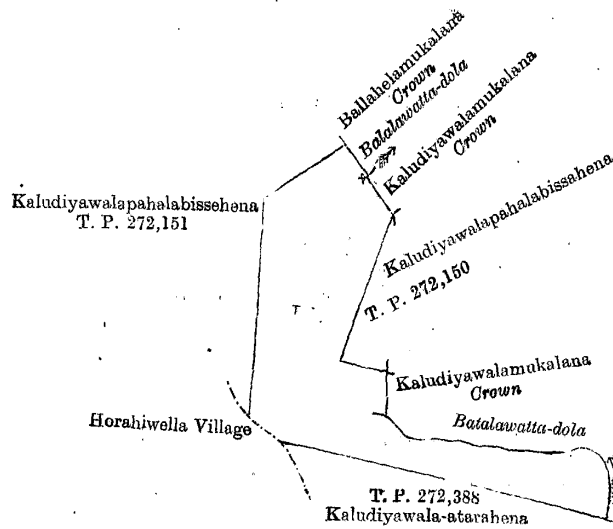
#### Description of the Lands referred to.

The following lots situated in the village of Yainna, in the Atakalan korale of the Ratnapura District, in the Province of Sabaragamuwa, as described in the annexed diagrams :—

I.—Preliminary plan 3. Field sheet, L/25/49-57.  
Situation : Yainna village in Atakalan korale of Ratnapura District.

Lot.	Name of Land.	Extent, A. R. P.
H 1a	Kaludiyawalapahalabissehena (reservation for the Batalawattadola)	9 1 27

and bounded as follows : on the north by Ballahelamukalana declared to be Crown property under the Waste Lands Ordinances, Kaludiyawalamukalana declared to be Crown property under the Waste Lands Ordinances ; on the east by Kaludiyawalapahalabissehena sold by the Crown to G. H. Maxfield, Esq., for the Ceylon Tea Plantations Company, Limited (T. P. 272,150), Kaludiyawalamukalana declared to be Crown property under the Waste Lands Ordinances, the Batalawattadola ; on the south by Kaludiyawala-aturahena (T. P. 272,388) sold by the Crown to G. H. Maxfield, Esq., for the Ceylon Tea Plantations Company, Limited, the village limit of Horahinella ; on the west by Kaludiyawalapahalabissehena (T. P. 272,151) sold by the Crown to G. H. Maxfield, Esq., for the Ceylon Tea Plantations Company, Limited.



Surveyor-General's Office,  
Colombo, March 14, 1911.

Scale of 8 Chains to an Inch.

A. H. G. DAWSON,  
for Surveyor-General.

II.—Preliminary plan 3. Field sheet L/25/49-57.

Situation : Yainna village in Atakalan korale of Ratnapura District.

Lot.	Name of Land.	Extent, A. R. P.
H 1d	Kadudiyawalapahalabissehena (reservation for footpath from Horahinnella to Yainna)	0 0 13

and bounded as follows : on the north by the footpath from Horahinnella to Yainna, Ballahelamukalana declared to be Crown property under the Waste Lands Ordinances ; on the east by Kaludiyawawalapahalabissehena (T. P. 272,151) sold by the Crown to G. H. Maxfield, Esq., for the Ceylon Tea Plantations Company, Limited ; on the south by the village limit of Horahinnella ; on the west by the footpath from Horahinnella to Yainna.



Surveyor-General's Office,  
Colombo, March 14, 1911.

Scale of 8 Chains to an Inch.

A. H. G. DAWSON,  
for Surveyor-General.

Ratnapura S. O. 5—1911.

## FINAL ORDERS.

Galle S. O. No. 219.

Order under Section 4, Sub-section (1), of "The Waste Lands Ordinances of 1897, 1899, 1900, and 1903,"  
declaring the Lands to be Crown Property.

In the matter of the lands commonly called or known as Galgodagedarahena, Omullegodella, Omulledeniya, and Omulle-elagawahena, situate in the village of Neluwa, in the Hinidum pattu of the Galle District, in the Southern Province, and of "The Waste Lands Ordinances of 1897, 1899, 1900, and 1903."

WHEREAS in pursuance of section 1 of the said Ordinances it was duly notified on October 9, 1903, that if no claim to the lands commonly called or known as Galgodagedarahena, Omullegodella, Omulledeniya, and Omulle-elagawahena, situate in the village of Neluwa, in the Hinidum pattu of the Galle District, in the Southern Province, containing in extent 20 acres 2 roods and 6 perches, and shown as lots 57, 59, 62, and 57, in preliminary plan 479, as described in the annexed diagrams, was made to John George Fraser, Special Officer appointed under section 28 of the said Ordinances, within the period of three months from the date specified in such notice, such lands would be deemed the property of the Crown, and dealt with on account of the Crown (*vide* Notice No. 3,221) :

And whereas (1) Batuwangala Kankanage Abraham, (2) Delwakada Liyanage Don Davit, (3) Neluwe Radage Henda, (4) Neluwe Radage Andris, (5) Panangala Radage Babuni, (6) Madugeta Vidane Mestri Radage Dochiya, (7) Katharappuli Radage Adonisa, (8) Neluwe Radage Hinni made claim thereto, and whereas the said claimants have withdrawn their claims to the said lands, I, John George Fraser, Special Officer appointed under section 28 of the said Ordinances, under and by virtue of the powers vested in me in that behalf by section 4 of the said Ordinances, do hereby on February 10, 1911, order and declare under section 4, sub-section (1), of the said Ordinances, that the said lands, as more fully described herein below, are the property of the Crown.

*Description of the Lands referred to.*

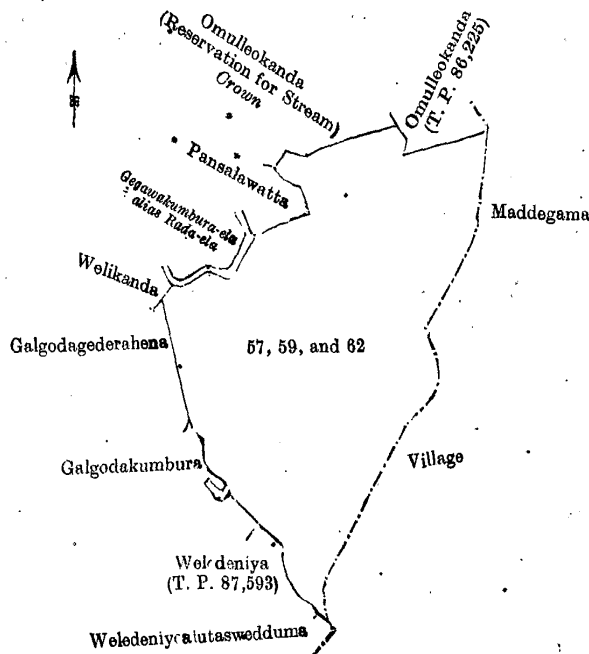
The following lots situated in the village of Neluwa, in the Hinidum pattu of the Galle District, in the Southern Province, as described in the annexed diagrams :—

I.—Preliminary plan 479. Field sheet O/9/18-26 and O/9/19-27.  
 Situation : Neluwa village in Hinidum pattu of Galle District.

Lot.	Name of Land.	Extent, A. R. P.
57	Galagodagedarahena, Omullegodella, &c.	2 2 30
59	Omulladeniya	0 3 20
62	Omulle-elagawahena	15 2 30

19 1 0

and bounded as follows : on the north by the Gegawakumbura-ela *alias* Rada-ela, Pansalawatta claimed by Indapitte Terunnanse, Omulleokanda (reservation for stream) belonging to the Crown, Omulleokanda (T. P. 86,225) ; on the east by the village limit of Maddegama ; on the south by Weledeniya-alutaswedduma claimed by Maddekariyakaranage Matheshamy and others, Weledeniya (T. P. 87,593), Galgodakumbura claimed by Vidane Kariyakaranage Aberan and others ; on the west by Galgodakumbura claimed by Vidane Kariyakaranage Aberan and others, Galgodagedarahena sold to Batuwangala Kankanage Abraham and another under the Waste Lands Ordinances, Welikanda claimed by Madugeta-adage Dotchi.



Scale of 8 Chains to an Inch

Surveyor-General's Office,  
 Colombo, December 29, 1910.

A. H. G. DAWSON,  
 for Surveyor-General.

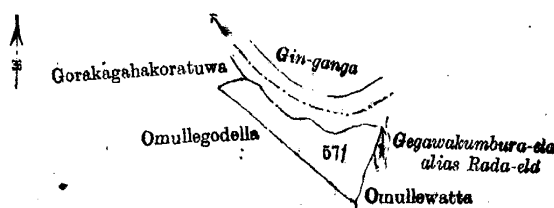
II.—Preliminary plan 479. Field sheet O/9/18-26.  
 Situation : Neluwa village in Hinidum pattu of Galle District.

Lot.	Name of Land.	Extent, A. R. P.
57/	Omullegodella	1 1 6

and bounded as follows : on the north by the Gin-ganga ; on the east by Gegawakumbura-ela *alias* Rada-ela, Omullewatta claimed by Panangalaradage Tadey ; on the south by Omullegodella declared the property of Neluwa Radage Henda and others under the Waste Lands Ordinances, Gorakagahakoratuwa declared the property of Neluwa Radage Henda and others.

February 10, 1911.

J. G. FRASER,  
 Special Officer.



Scale of 8 Chains to an Inch.

Surveyor-General's Office,  
 Colombo, December 29, 1910.

A. H. G. DAWSON,  
 for Surveyor-General.

## Galle S. O. No. 220.

## Order under Section 4, Sub-section (1), of "The Waste Lands Ordinances of 1897, 1899, 1900, and 1903."

In the matter of the lands commonly called or known as Galagodagedarawatta and Galagodagedarahena, situate in the village of Neluwa, in the Hinidum pattu of the Galle District, in the Southern Province, and of "The Waste Lands Ordinances of 1897, 1899, 1900, and 1903."

WHEREAS in pursuance of section 1 of the said Ordinances it was duly declared and notified on October 9, 1908, that if no claim to the lands commonly called or known as Galagodagedarawatta and Galagodagedarahena, situate in the village of Neluwa, in the Hinidum pattu of the Galle District, in the Southern Province, containing in extent 1 acre 1 rood and 24 perches, and shown as lots 57a and 57b in preliminary plan 479, and in the annexed diagram, was made to John George Fraser, Special Officer appointed under section 28 of the said Ordinances, within the period of three months from the date specified in the said notice, such lands would be declared the property of the Crown, and dealt with on account of the Crown (*vide* Notice No. 3,221):

And whereas (1) Batuwangala Kankanange Abraham, (2) Delwakkada Liyanage Don Davith made claim thereto, and I, John George Fraser, Special Officer appointed under section 28 of the said Ordinances, made due inquiry into such claim, and whereas the said claimants and I, with the consent of His Excellency the Governor, came to an agreement in writing dated February 19, 1909, concerning the said lands, under section 4, sub-section (1), of the said Ordinances, whereby it was agreed that the said claimants should be declared the purchasers of the said lands upon payment on or before April 19, 1909, to the Government Agent of Galle of a sum of Rupees Twenty (Rs. 20 only), as the purchase amount of the said lands, and whereas the said amount has been duly paid by the said claimants, they are hereby, in pursuance of the agreement afore-mentioned, declared to be the purchasers of the said lands, as more fully described herein below.

*Description of the Lands referred to.*

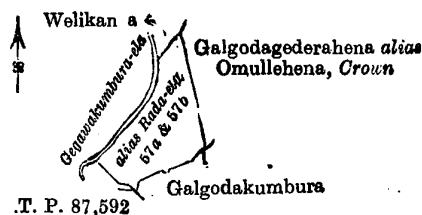
The following lots situated in the village of Neluwa, in the Hinidum pattu of the Galle District, in the Southern Province, as described in the annexed diagram:—

Preliminary plan 479.		Extent, A. R. P.	
Lot.	Name of Land.		
57a	Galagodagedarawatta	..	1 0 6
57b	Galagodagedarahena	..	0 1 18
			1 1 24

and bounded as follows: on the north by Welikanda claimed by Madugeta Radage Dochchi; on the east by Galgodagedarahena *alias* Omullehena belongin<sup>r</sup> to the Crown; on the south by Galgodakumbura claimed by Vidana Kariya karanage Abaran and others, T. P. 87,592; on the west by the Gegawakumbura-ela *alias* Rada-ela.

February 10, 1911.

J. G. FRASER,  
Special Officer.



Surveyor-General's Office,  
Colombo, December 29, 1911.

Scale of 8 Chains to an Inch.

A. H. G. DAWSON,  
for Surveyor-General.

## Galle S. O. No. 221.

## Order under Section 4, Sub-section (1), of "The Waste Lands Ordinances of 1897, 1899, 1900, and 1903," admitting Lands to be Private Property.

In the matter of the lands commonly called or known as Omullegodella, Potuwilawatta, and Gorakagahakoratuwa, situate in the village of Neluwa, in the Hinidum pattu of the Galle District, in the Southern Province, and of "The Waste Lands Ordinances of 1897, 1899, 1900, and 1903."

WHEREAS in pursuance of section 1 of the said Ordinances it was duly notified on October 9, 1908, that if no claim to the lands commonly called or known as Omullegodella, Potuwilawatta, and Gorakagahakoratuwa, situate in the village of Neluwa, in the Hinidum pattu of the Galle District, in the Southern Province, containing in extent 1 acre 2 roods and 27 perches, and shown as lots 57c, 57d, and 57e in preliminary plan 479, as described in the annexed diagram, was made to John George Fraser, Special Officer appointed under section 28 of the said Ordinances, within the period of three months from the date specified in such notice, such lands would be deemed the property of Crown, and dealt with on account of the Crown (*vide* Notice No. 3,221):

And whereas (3) Neluwa Radage Henda, (4) Neluwa Radage Andris, (5) Panangala Radage Babuni, (6) Matugeta Vidane Mestri Radage Dochchiya, (7) Katharappuli Radage Adonisa, (8) Neluwa Radage Hinni made claim thereto, and I, John George Fraser, Special Officer appointed under section 28 of the said Ordinances, made due inquiry into such claim, I, with the consent of His Excellency the Governor, do hereby admit the claim of the said claimants to the said lands, as more fully described herein below, under section 4, sub-section (1), of the said Ordinances.

*Description of the Lands referred to.*

The following lots situated in the village of Neluwa, in the Hinidum pattu of the Galle District, in the Southern Province, as described in the annexed diagram:—

Preliminary plan 479.		Extent, A. R. P.	
Lot.	Name of Land.		
57c	Omullegodella	..	1 2 11
57d	Potuwilawatta	..	0 0 12
57e	Gorakagahakoratuwa	..	0 0 4
			1 2 27



and bounded as follows : on the north by Omullegodella belonging to the Crown ; on the east by Omullewatta claimed by Panangalaradage Tadey ; on the south by Gegawakumbura-ela *alias* Rada-ela ; on the west by Kukulagodakumbura *alias* Potuwilakumbura claimed by Neluwe Radage Henda, Meddegedarawatta claimed by Neluwalyanage Andris.

J. G. FRASER,  
Special Officer.

February 10, 1911.



Surveyor-General's Office,  
Colombo, December 29, 1910.

Scale of 8 Chains to an Inch.

A. H. G. DAWSON,  
for Surveyor-General.

[Galle S. O. No. 222.

Order under Section 2 of "The Waste Lands Ordinances of 1897, 1899, 1900, and 1903,"  
declaring Lands to be Crown Property.

In the matter of the lands commonly called or known as Galgodagedarawatta (reservation for road), Kirimetiwaokanda, Daramitiwalagodawatta, situate in the village of Koralegama, in the Hinidum pattu of the Galle District, in the Southern Province, and of "The Waste Lands Ordinances of 1897, 1899, 1900, and 1903."

THE notice required by section 1 of "The Waste Lands Ordinances of 1897, 1899, 1900, and 1903," having been duly published in manner prescribed by that section in respect of the above-named lands (*vide* Notice No. 3,876), and no claim having been made to the said lands or to any interest therein within the period of three months from the date specified in the said notice, I, Harry Chambers Toller, Special Officer appointed under section 28 of the said Ordinances, under and by virtue of the powers vested in me in that behalf by section 2 of the said Ordinances, do hereby on February 11, 1911, order and declare that the said lands, as more fully described herein below, situate in the village of Koralegama, in the Hinidum pattu of the Galle District, in the Southern Province, and shown as lots 3b, 11e, 11f, 42z in preliminary plan 490 and in the annexed diagrams, and containing in extent 3 roods and 1 perch, are the property of the Crown.

Description of the Lands referred to.


The following lots situated in the village of Koralegama, in the Hinidum pattu of the Galle District, in the Southern Province, as described in the annexed diagrams :—

I.—Preliminary plan 490. Field sheet O/14/17-25.

Situation : Koralegama village in Hinidum pattu of Galle District.

Lot.	Name of Land.	Extent, A. R. P.
3b	Galgodagedarawatta (reservation for road)	0 0 15

and bounded as follows : on the north by Galgodagedarawatta claimed by the Crown and now sold by the Crown ; on the east by Galawalahena declared to be Crown property under the Waste Lands Ordinances ; on the south by a road ; on the west by Galgodagedarawatta claimed by Mathias and others.



Scale of 8 Chains to an Inch.

Surveyor-General's Office,  
Colombo, July 11, 1910.


J. B. M. RIDOUT,  
for Surveyor-General.

II.—Preliminary plan 490. Field sheet O/14/17-25.

Situation : Koralegama village in Hinidum pattu of Galle District.

Lot.	Name of Land.	Extent, A. R. P.
11e	Kirimetiwaokanda	0 2 1
11f	Do.	0 0 18
		0 2 19

and bounded as follows : on the north by Godaudawattadeniya-addarakoratuwa sold by the Crown, a road ; on the east by a road, the Pallewela-ela, Millagahadolalangaokanda declared to be Crown property under the Waste Lands Ordinances, a road ; on the south by Landegedarabedda declared to be Crown property under the Waste Lands Ordinances, Kirimetiwaokanda claimed by Panangala Liyanage Salman de Silva, the Pillewela-ela ; on the west by Wannigewatta claimed by Panangala Liyanage Welun de Silva and others, Godaudawattadeniya sold by the Crown.



Scale of 8 Chains to an Inch.

Surveyor-General's Office,  
Colombo, July 11, 1910.

J. B. M. RIDOUT,  
for Surveyor-General.

## III.—Preliminary plan #90. Field sheet O/14/33-41.

Situation : Koralegarua village in Hinidum pattu of Galle District.

Lot.	Name of Land.	Extent, A. R. P.
42z	Daramitiwalagodawatta	0 0 7

and bounded as follows : on the north and east by Kothahena claimed by the Crown ; on the south by a path ; on the west by Daramitiwalagodawatta claimed by G. Porolis and others.

February 11, 1911.

H. C. TOLLER,  
Special Officer.Surveyor-General's Office,  
Colombo, August 30, 1910.

Scale of 8 Chains to an Inch.

J. B. M. RIDOUT,  
for Acting Surveyor-General.

## Matara S. O. No. 1,541.

Order under Section 2 of "The Waste Lands Ordinances of 1897, 1899, 1900, and 1903,"  
declaring Lands to be Crown Property.

In the matter of the lands commonly called or known as Hengalgodamukalana, Pinliyadda, Wiwaratennegoda, &c., situate in the village of Manikgoda, in the Weligam korale of the Matara District, in the Southern Province, and of "The Waste Lands Ordinances of 1897, 1899, 1900, and 1903."

THE notice required by section 1 of "The Waste Lands Ordinances of 1897, 1899, 1900, and 1903," having been duly published in manner prescribed by that section in respect of the above-named lands (*vide* Notice No. 3,868), and no claim having been made to the said lands or to any interest therein within the period of three months from the date specified in the said notice, I, Frederick Lewis, Special Officer appointed under section 28 of the said Ordinances, under and by virtue of the powers vested in me in that behalf by section 2 of the said Ordinances, do hereby on February 13, 1911, order and declare that the said land, as more fully described herein below, situate in the village of Manikgoda, in the Weligam korale of the Matara District, in the Southern Province, and shown as lots 15, 28, 28b, 28c, 28d, 34, 89, 90, 93, in preliminary plan No. 552 and in the annexed diagrams, and containing in extent 183 acres and 15 perches, are the property of the Crown.

*Description of the Lands referred to.*

The following lots situated in the village of Manikgoda, in the Weligam korale of the Matara District, in the Southern Province, as described in the annexed diagrams :—

## I.—Preliminary plan 552.

Situation : Manikgoda village in Weligam korale of Matara District.

Lot.	Name of Land.	Extent, A. R. P.
15	Hengalgodamukalana, Pinliyadda	18 2 2

and bounded as follows : on the north by the village limit of Ketanwila, Arambawelawatta claimed by Ranasinge Don Andris ; on the east by Arambawala claimed by Don Andris Ranasinge, Pinliyadda claimed by Ranasinge Don Andris and others, Luletimullewatta claimed by Berugoda Achchige Siman Appu and others ; on the south by Tittagahawewa (T. P. 167,786), Hingalgodahena sold by the Crown, part of T. P. 164,357 ; on the west by Hettiakumburamuttettuwa claimed by Vidane Arachchi of Maliduwa, the village limit of Ketanwila, Mullegodakumbura (private), the village limit of Ketanwila.

Surveyor-General's Office,  
Colombo, August 5, 1910.

Scale of 8 Chains to an Inch.

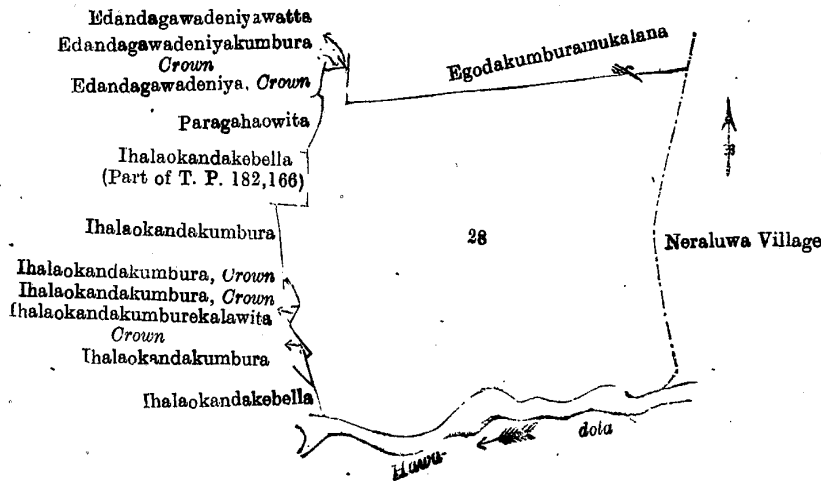
J. B. M. RIDOUT,  
for Acting Surveyor-General.

## II.—Preliminary plan 552.

Situation : Manikgoda village in Weligam korale of Matara District.

Lot.	Name of Land.	Extent, A. R. P.
28	Wiwaratennegoda	23 0 39

and bounded as follows: on the north by Edandagawadeniyekumbura sold by the Crown, Edandagawadeniyawatta claimed by Valpalage Don Davith, Egodakumburamukalana sold by the Crown; on the east by the village limit of Neraluwa; on the south by Hawadola; on the west by Ihalaokandakebella claimed by N. H. Hinne Appu and others, Ihalaokandakumbura claimed by A. Davidhami, Ihalaokandakumburekalawita declared to be Crown property under the Waste Lands Ordinances, Ihalaokandakumbura declared to be Crown property under the Waste Lands Ordinances, Ihalaokandakumbura claimed by A. Davidhami, Ihalaokandakebella (part of T. P. 182,166), Paragahaowita claimed by Etaligodavidanagamage Don Lewis and others, Edandagawadeniya sold by the Crown.



Scale of 8 Chains to an Inch.

Surveyor-General's Office,  
Colombo, August 5, 1910.

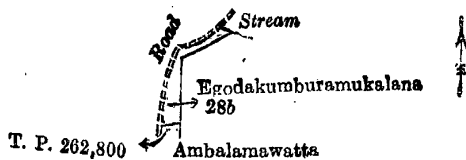
J. B. M. RIDOUT,  
for Acting Surveyor-General.

III.—Preliminary plan 552.

Situation: Manikgoda village in Weligam korale of Matara District.

Lot.	Name of Land.	Extent, A. R. P.
28b	Egodakumburamukalana (reservation for road)	0 1 12

and bounded as follows: on the north by a road, a stream; on the east by Egodakumburamukalana sold by the Crown; on the south by Ambalamawatta sold by the Crown (T. P. 262,800); on the west by a road.



Scale of 8 Chains to an Inch.

Surveyor-General's Office,  
Colombo, August 5, 1910.

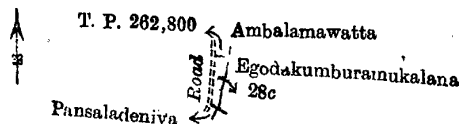
J. B. M. RIDOUT,  
for Acting Surveyor-General.

IV.—Preliminary plan 552.

Situation: Manikgoda village in Weligam korale of Matara District.

Lot.	Name of Land.	Extent, A. R. P.
28c	Egodakumburamukalana	0 0 20

and bounded as follows: on the north by Ambalamawatta sold by the Crown (T. P. 262,800); on the east by Egodakumburamukalana sold by the Crown; on the south by Pansaladeniya claimed by Manikgoda Temple; on the west by a road.



Scale of 8 Chains to an Inch.

Surveyor-General's Office,  
Colombo, August 5, 1910.

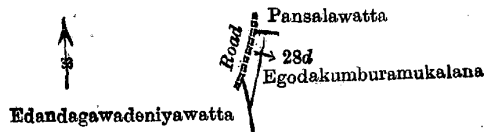
J. B. M. RIDOUT,  
for Acting Surveyor-General.

V.—Preliminary plan 552.

Situation: Manikgoda village in Weligam korale of Matara District.

Lot.	Name of Land.	Extent, A. R. P.
28d	Egodakumburamukalana	0 0 17

and bounded as follows: on the north by Pansalawatta claimed by Manikgoda Temple; on the east by Egodakumburamukalana sold by the Crown; on the south by Edandagawadeniyawatta claimed by Valpalage Don Davith; on the west by a road.



Scale of 8 Chains to an Inch.

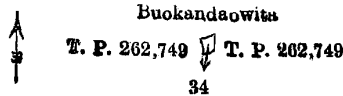
Surveyor-General's Office,  
Colombo, August 5, 1910.J. B. M. RIDOUT,  
for Acting Surveyor-General.

## VI.—Preliminary plan 552.

Situation : Manikgoda village in Weligam korale of Matara District.

Lot.	Name of Land.	Extent, A. R. P.
34	Buokandawala (water-hole)	0 0 7

and bounded as follows : on the north, east, south, and west by Buokandaowita sold by the Crown (T. P. 262,749).



Scale of 8 Chains to an Inch.

Surveyor-General's Office,  
Colombo, August 5, 1910.J. B. M. RIDOUT,  
for Acting Surveyor-General.

## VII.—Preliminary plan 552. Field sheet O/19/21-29 and O/19/37-45.

Situation : Manikgoda village in Weligam korale of Matara District.

Lot.	Name of Land.	Extent, A. R. P.
89	Punchilabuwelhena	84 0 8
90	Labuwelhena	37 2 20
93	Ittabendikandamukalana	19 0 10
		140 2 38

and bounded as follows : on the north by Paluwatta claimed by Maladuwalayage Odiris, the Hawa-dola ; on the east and south by the village limit of Neraluwa ; on the west by the village limit of Bopitiya, the village limit of Maliduwa.

NOTE.—The following lots lying within the above boundaries are excluded from this order, and their aggregate acreage of 2 acres 3 roods and 39 perches is not included in the acreage of 140 acres 2 roods and 38 perches given above:—

Lot.	Name of Land.	Extent, A. R. P.	Lot.	Name of Land.	Extent, A. R. P.
89a	Labuwelhenadeniya	0 0 13	92	Labuwelhenadeniyawatta	0 1 0
89b	Labuwelhenaowita	0 1 0			
89c	Labuwelhenadeniyaowita	0 2 26			
91	Labuwelhenadeniya (T. P. 221,528)	1 3 0			
					2 3 39

February 13, 1911.

FREDERICK LEWIS,  
Special Officer.

[For Diagram see page 325.]

## Matara S. O. No. 1,542.

Order under Section 4, Sub-section (1), of "The Waste Lands Ordinances of 1897, 1899, 1900, and 1903," declaring Land to be Crown Property.

In the matter of the land commonly called or known as Delkepuhenekella, situate in the village of Kongala, in the Kandaboda pattu of the Matara District, in the Southern Province, and of "The Waste Lands Ordinances of 1897, 1899, 1900, and 1903."

WHEREAS in pursuance of section 1 of the said Ordinances it was duly notified on April 8, 1910, that if no claim to the land commonly called or known as Delkepuhenekella, situate in the village of Kongala, in the Kandaboda pattu of the Matara District, in the Southern Province, containing in extent 1 rood and 32 perches, and shown as lot 90a in preliminary plan 187, as described in the annexed diagram, was made to Howard Orme Fox, Special Officer appointed under section 28 of the said Ordinances, within the period of three months from the date specified in such notice, such land would be deemed the property of the Crown, and dealt with on account of the Crown (*vide* Notice No. 3,747) :

And whereas (b) Samarawikrama Wannu Achchige Lokuhamy, (c) Samarawikrama Wannu Achchige Saunhamy, both of Kongala, made claim thereto, and whereas the said claimants have withdrawn their claims to the said land, I, Howard Orme Fox, Special Officer appointed under section 28 of the said Ordinances, under and by virtue of the powers vested in me in that behalf by section 4 of the said Ordinances, do hereby on February 13, 1911, order and declare under section 4, sub-section (1), of the said Ordinances, that the said land, as more fully described herein below, is the property of the Crown.

## Description of the Land referred to.

The following lot situated in the village of Kongala, in the Kandaboda pattu of the Matara District, in the Southern Province, as described in the annexed diagram:—

## Preliminary plan 187.

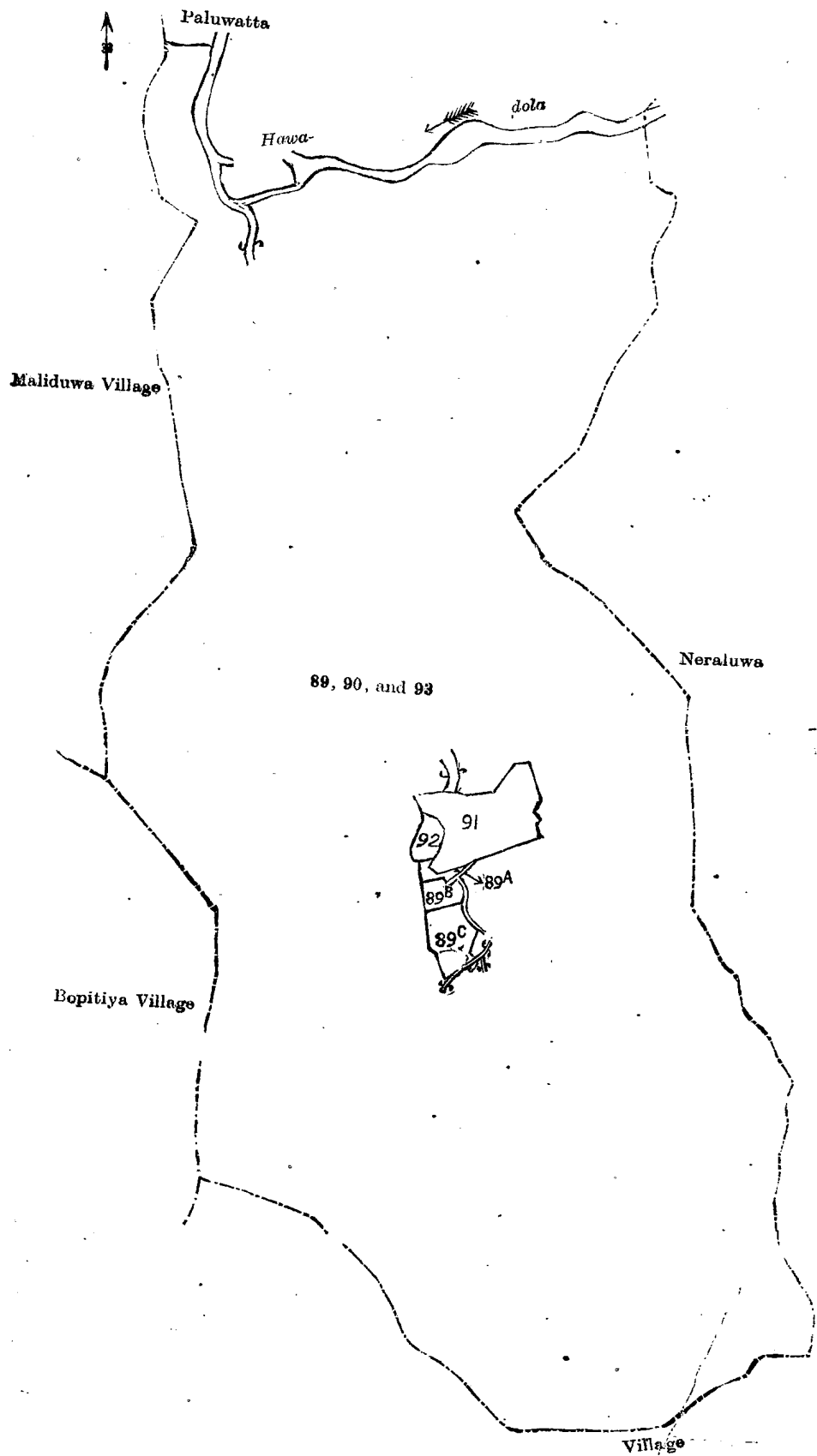
Situation : Kongala village in the Kandaboda pattu of the Matara District.

Lot.	Name of Land.	Extent, A. R. P.
90a	Delkepuhenekella	0 1 32

and bounded as follows : on the north by the road from Tumbe to Matara ; on the east by the road from Hakmana to Matara ; on the south by the village limit of Kirinda ; on the west by T. P. 148,213.

February 13, 1911.

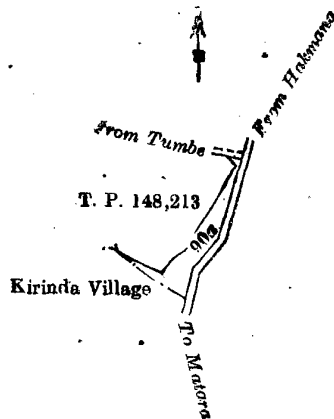
H. O. FOX,  
Special Officer.



Scale of 8 Chains to an Inch.

Surveyor-General's Office,  
Colombo, August 5, 1910.

J. B. M. RIDOUT,  
for Acting Surveyor-General.



Surveyor-General's Office,  
Colombo, February 28, 1910.

Scale of 8 Chains to an Inch.

J. B. M. RIDOUT,  
for Surveyor-General.

**Matara S. O. No. 1,543.**

Order under Section 4, Sub-section (1), of "The Waste Lands Ordinances of 1897, 1899, 1900, and 1903," declaring Land to be Crown Property.

In the matter of the land commonly called or known as Gonatippalehena (path reservation), situate in the village of Kongala, in the Kandaboda pattu of the Matara District, in the Southern Province, and of "The Waste Lands Ordinances of 1897, 1899, 1900, and 1903."

WHEREAS in pursuance of section 1 of the said Ordinances it was duly notified on April 8, 1910, that if no claim to the land commonly called or known as Gonatippalehena (path reservation), situate in the village of Kongala, in the Kandaboda pattu of the Matara District, in the Southern Province, containing in extent 1 rood and 20 perches, and shown as lot 19b in preliminary plan 187, as described in the annexed diagram, was made to Howard Orme Fox, Special Officer appointed under section 28 of the said Ordinances, within the period of three months from the date specified in such notice, such land would be deemed the property of the Crown, and dealt with on account of the Crown (*vide* Notice No. 3,747):

And whereas Dadallege Appu of Owitigamuwa made claim thereto, and whereas the said claimant has withdrawn his claim to the said land, I, Howard Orme Fox, Special Officer appointed under section 28 of the said Ordinances, under and by virtue of the powers vested in me in that behalf by section 4 of the said Ordinances, do hereby on February 18, 1911, order and declare under section 4, sub-section (1), of the said Ordinances, that the said land, as more fully described herein below, is the property of the Crown.

*Description of the Land referred to.*

The following lot situated in the village of Kongala, in the Kandaboda pattu of the Matara District, in the Southern Province, as described in the annexed diagram:—

Preliminary plan 187.

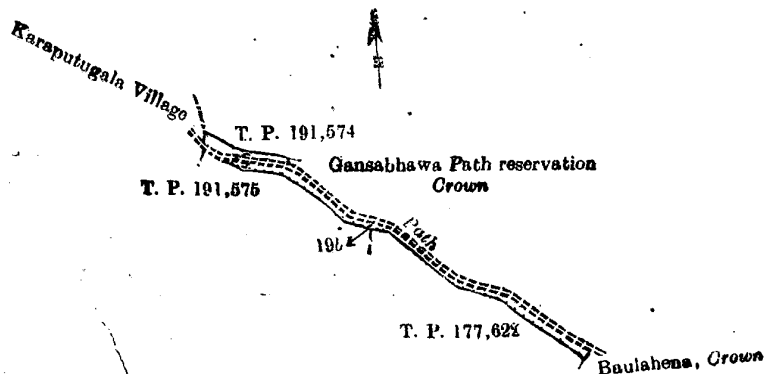
Situation: Kongala village in the Kandaboda pattu of the Matara District.

Lot.	Name of Land.	Extent, A. R. P.
19b	Gonatippalehena (path reservation)	0 1 20

and bounded as follows: on the north by T. P. 191,574, Gansabhawa path reservation claimed by the Crown, a path; on the east by Baulahena claimed by the Crown; on the south by T. Ps. 177,622 and 191,575, a path; on the west by the village limit of Karaputugala.

February 18, 1911.

H. O. Fox,  
Special Officer.



Surveyor-General's Office,  
Colombo, February 28, 1910.

Scale of 8 Chains to an Inch.

J. B. M. RIDOUT,  
for Surveyor-General.

**Hambantota S. O. No. 495.**

Order under Section 4, Sub-section (1), of "The Waste Lands Ordinances of 1897, 1899, 1900, and 1903," declaring Lands to be Crown Property.

In the matter of the lands commonly called or known as Galtanagawahena, Pupulehena, Puswelketiyehena, Nawalehena, &c., situate in the village of Medakanda, in the West Giruwa pattu of the Hambantota District, in the Southern Province, and of "The Waste Lands Ordinances of 1897, 1899, 1900, and 1903."

WHEREAS in pursuance of section 1 of the said Ordinances it was duly notified on November 16, 1906, that if no claim to the lands commonly called or known as Galtanagawahena, Pupulehena, Puswelketiyehena, Nawalehena, &c., situate in the village of Medakanda, in the West Giruwa pattu of the Hambantota District, in the Southern Province,

containing in extent 433 acres and 18 perches, and shown as lot 7a, 7b, 7c, 7d, 7e, 7j, 7l, 12c, 18, 21c, 26, 27, 45 in preliminary plan 134, as described in the annexed diagram, was made to Walter Ernest Wait, Special Officer appointed under section 28 of the said Ordinances, within the period of three months from the date specified in such notice, such lands would be deemed the property of the Crown, and dealt with on account of the Crown (*vide* Notice No. 2,603):

And whereas (1) Mahakumburegé Baba Appu, (2) Batalawattege Babehamy, (3) Batalawattege Dantu, all of Medakanda, made claim thereto, and whereas the said claimants have withdrawn their claims to the said lands, Charles Valentine Brayne, Special Officer appointed under section 28 of the said Ordinances, under and by virtue of the powers vested in me in that behalf by section 4 of the said Ordinances, do hereby on February 2, 1911, order and declare, under section 4, sub-section (1), of the said Ordinances, that the said lands, as more fully described herein below, are the property of the Crown.

*Description of the Lands referred to.*

The following lots situated in the village of Medakanda, in the West Giruwa pattu of the Hambantota District, in the Southern Province, as described in the annexed diagram:—

Preliminary plan 134.

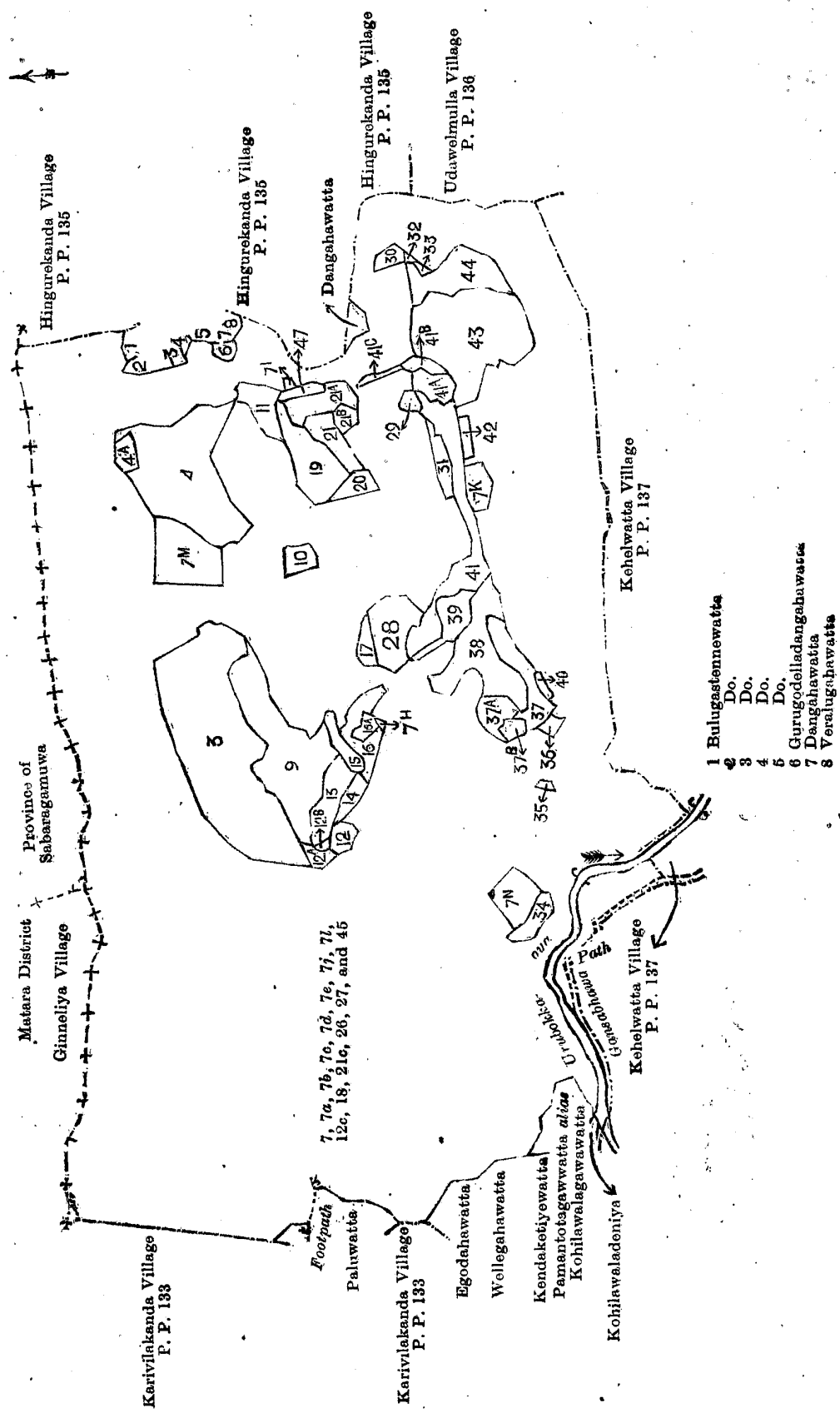
Situation: Medakanda village in West Giruwa pattu of Hambantota District.

Lot.	Name of Land.	Extent, A. R. P.	Lot.	Name of Land.	Extent, A. R. P.
7	Gallanagawahena, Pupulehena, Puskelketiyehena, Nawalehena, Pokunagawabedda, Jambughahena, Angurupolehena, Ingurewattehena, Egodawattehena, Peniwelketiyewattehena, Kitulwattehena, Elhena, Ettegalahena, Dekandemukalana, Yondehipanduragawahena, Dambegawahena, Horegawahena, &c.	421 1 35	7e	Kitulkoratuwa	0 1 29
7a	Ehelagahagawawatta	0 1 10	7j	Pallepuwakarambagawawatta	0 1 5
7b	Kitulkoratuwa	0 1 11	7l	Nedunketiye-watta	0 3 32
7c	Do.	1 0 4	12c	Dehipanduragawahena	0 1 39
7d	Do.	0 1 30	18	Navinnagodahena	3 2 27
			21c	Alutdeniyehena	1 2 38
			26	Galpottedeniya	0 0 17
			27	Agalagawahena <i>alias</i> Kehelkoratuwehena, Puwakarambewattehena	1 2 30
			45	Bangalawawatta <i>alias</i> Horegawawatta	0 1 31
					433 0 18

and bounded as follows: on the north by the boundary of the Matara District and by the boundary of the Province of Sabaragamuwa; on the east by the village limit of Hingurekanda, Bulugastennewatta claimed by Batalawattegedara Abeyassa, and others, Bulugastennewatta claimed by Batalawattegedara Wattukira, Bulugastennewatta claimed by Batalawattegedara Abesie, Bulugastennewatta claimed by Abeyassa and others, Gurugodelladangahawatta claimed by Koralahinge Kira and others and now granted on half-improved value, Dangahawatta claimed by Batalawattegedara Wattuwa and others, Verulugahawatta claimed by Batalawattegedara Adonisa and others, the village limit of Hingurekanda, Dangahawatta claimed by Edirimanage Don Siman and others, the village limit of Hingurekanda, the village limit of Udawelmulla; on the south by the village limit of Kehelwatta, the Urubokka-oya, the village limit of Kehelwatta; on the west by Kohilawaladeniya claimed by Mahakumburage Baba Etana and others, Pamantotagawawatta *alias* Kohilawalagawawatta claimed by Kariwilakandage Ukkuhamy, Kendaketiye-watta claimed by Mahakumburage Baba Etana and others, Wellegahawatta claimed by ditto, Egodahawatta claimed by Kapu Kandege Dasanhamy and others, the village limit of Karivilakanda, Paluwatta claimed by Mahakumburage Don Lewis, a footpath, Paluwatta claimed by Mahakumburage Don Lewis, the village limit of Karivilakanda.

NOTE.—The following lots lying within the above boundaries are excluded from this order, and their aggregate acreage of 109 acres 2 roods and 30 perches is not included in the acreage of 433 acres and 18 perches given above:—

Lot.	Name of Land.	Extent, A. R. P.	Lot.	Name of Land.	Extent, A. R. P.
3	Medawatta, Udahawatta, Nugegawawatta, Hayapanduragawawatta	20 3 3	21a	Aludeniye-watta	1 3 8
4	Gunegodellawatta, Elhinimaladeniyewatta, Pinnaketiye-watta, Serugahalandewatta, Etumaladeniyewatta	10 3 26	21b	Do.	0 2 5
4a	Pinnaketiye-watta	0 2 22	28	Kehelkoratuwe-watta, Peniwelketiye-watta, Kongahawatta	3 0 30
7h	Egodawatta-alutwatta (T. P. 266,567)	0 0 12	29	Jambughawatta	0 1 20
7i	Alutdeniyagawawatta (T. P. 272,090)	0 0 20	30	Dolagawawatta	0 2 13
7k	Ambagahawatta	1 0 2	31	Poranawatta	0 3 21
7m	Ethegalahena	4 0 4	32	Arambaelagawadeniya	0 0 8
7n	Kitulwattehena	2 0 14	33	Do.	0 0 19
9	Komegawawatta, Udahawatta, Nilpelagahawatta	8 3 26	34	Dehigahadeniya (T. P. 243,735)	1 0 25
10	Navinnagodawatta (T. P. 267,076)	0 3 26	35	Ingurewattedeniya	0 0 22
11	Aludeniye-gawawatta	1 3 11	36	Pallewewedeniyagawawatta	0 1 25
12	Dehipanduragawawatta (T. P. 255,900)	0 2 26	37	Kitulgahakumbura, Migahakumbura, Puranekumbura, Ehalagahakellekumbura	2 1 18
12a	Magalagawawatta	0 2 28	37a	Udawewedeniya	1 1 38
12b	Magalagawawatta (T. P. 266,929)	0 0 31	37b	Udawewedeniyekella	0 1 30
13	Mahagalagawawatta, Punchimuttage-watta	2 2 0	38	Puwakarambewatta, Migahaliyadde-watta, Erauwagahawatta, Udapuwakarambewatta	5 1 16
14	Komegawawatta	0 3 28	39	Agalagawawatta	1 3 21
15	Peelagawadeniya	0 3 23	40	Ehalagahakelleatmaga (T. P. 243,736)	0 1 0
16	Deniyewatta	1 3 28	41	Pokunagawadeniya, &c.	5 1 25
16a	Egodawatta	0 1 30	41a	Mahakumburewalamaga	1 0 32
17	Peniwelketiyewatta	0 3 2	41b	Siyambalagahakumbura	0 2 23
19	Aludeniye-watta	3 2 11	41c	Pokunagawadeniya, &c.	0 0 38
20	Navinnagodawatta (T. P. 255,899)	0 3 34	42	Pupulegodawatta	0 2 5
21	Aludeniye-watta	1 2 30	43	Pansslagawawatta, Kongahawatta	9 3 0
			44	Abeylewatta-arambaelawatta	3 3 25
			47	Aludeniye-kumbura	0 2 6
					109 2 30





**Hambantota S. O. No. 496.**

**Order under Section 4, Sub-section (1), of "The Waste Lands Ordinances of 1897, 1899, 1900, and 1903," admitting Lands to be Private Property.**

In the matter of the lands commonly called or known as Bathwadiyahena, Komegawahena, &c., situate in the village of Horawinna, in the West Giruwa pattu of the Hambantota District, in the Southern Province, and of "The Waste Lands Ordinances of 1897, 1899, 1900, and 1903."

WHEREAS in pursuance of section 1 of the said Ordinances it was duly notified on May 8, 1908, that if no claim to the lands commonly called or known as Bathwadiyahena, Komegawahena, &c., situate in the village of Horawinna, in the West Giruwa pattu of the Hambantota District, in the Southern Province, containing in extent 17 acres 3 roods and 12 perches, and shown as lots 8g, 9d, and 9b in preliminary plan 210, as described in the annexed diagrams, was made to Walter Ernest Wait, Special Officer appointed under section 28 of the said Ordinances, within the period of three months from the date specified in such notice, such lands would be deemed the property of the Crown, and dealt with on account of the Crown (*vide* Notice No. 3,038):

And whereas (1) Abraham Roland Perera Wijesinghe Gunatilaka, (2) William Gilbert Perera Wijesinghe Gunatilaka, (3) Charles Dias Wijewardana Wijepala Palihawadana made claim thereto, and the said Walter Ernest Wait, Special Officer appointed under section 28 of the said Ordinances, made due inquiry into such claim and whereas the said 1st and 2nd claimants have withdrawn their claims, I, Charles Valentine Brayne, Special Officer appointed under section 28 of the said Ordinances, with the consent of His Excellency the Governor, do hereby admit the claim of the said 3rd claimant to the said lands, as more fully described herein below, under section 4, sub-section (1), of the said Ordinances.

*Description of the Lands referred to.*

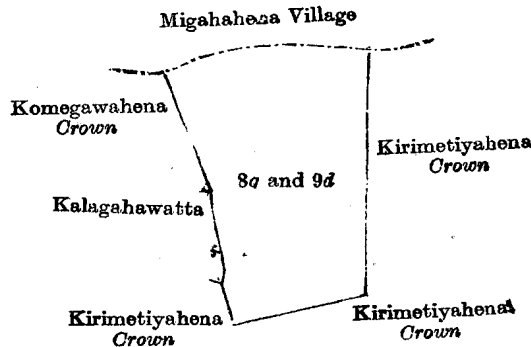
The following lots situated in the village of Horawinna, in the West Giruwa pattu of the Hambantota District, in the Southern Province, as described in the annexed diagrams:—

I.—Preliminary plan 210. Field sheet O/15/24-32.

Situation: Horawinna village in West Giruwa pattu of Hambantota District.

Lot.	Name of Land.	Extent, A. R. P.
8g ..	Bathwadiyahena ..	6 3 10
9d ..	Komegawahena ..	0 3 7
		7 2 17

and bounded as follows: on the north by the village limit of Migahahena; on the east by Kirimetiayahena belonging to the Crown; on the south by Kirimetiayahena belonging to the Crown; on the west by Kirimetiayahena belonging to the Crown, Kalagahawatta claimed by Jayawardena Hettige Don Davith, Komegawahena belonging to the Crown.



Scale of 8 Chains to an Inch.

Surveyor-General's Office,  
Colombo, December 23, 1910.

A. H. G. DAWSON,  
for Surveyor-General.

II.—Preliminary plan 210. Field sheet O/15/24-32.

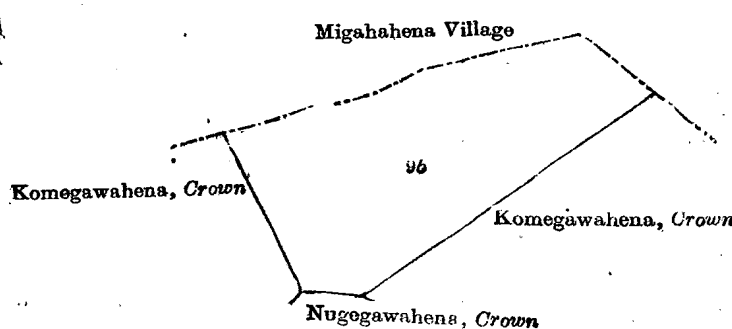
Situation: Horawinna village in West Giruwa pattu of Hambantota District.

Lot.	Name of Land.	Extent, A. R. P.
9b ..	Komegawahena ..	10 0 35

and bounded as follows: on the north by the village limit of Migahahena; on the east by the village limit of Migahahena, Komegawahena belonging to the Crown; on the south by Komegawahena belonging to the Crown, Nugegawahena belonging to the Crown; on the west by Komegawahena belonging to the Crown.

February 11, 1911.

C. V. BRAYNE,  
Special Officer.



Scale of 8 Chains to an Inch.

Surveyor-General's Office,  
Colombo, December 23, 1910.

A. H. G. DAWSON,  
for Surveyor-General.

## Hambantota S. O. No. 497.

Amended Order under Section 4, Sub-section (1), of "The Waste Lands Ordinances of 1897, 1899, 1900, and 1903," in lieu of Final Order No. 81 published in the "Government Gazette" of July 29, 1904, admitting Land to be Private Property.

In the matter of the lands commonly called or known as Mahayaya, &c. (P. P. 5,190/Y 576 $\frac{1}{2}$ ), situate in the village of Wigamuwa, in the West Giruwa pattu of the Hambantota District, in the Southern Province, and of "The Waste Lands Ordinances of 1897, 1899, 1900, and 1903."

WHEREAS in pursuance of section 1 of the said Ordinances it was duly notified on March 27, 1902, that if no claim to the lands commonly called or known as Mahayaya (P. P. 5,190/Y 576 $\frac{1}{2}$ ), situate in the village of Wigamuwa, in the West Giruwa pattu of the Hambantota District, in the Southern Province, containing in extent 2 acres, and now shown as lots 83a, 84a, and 84b in preliminary plan 258, as described in the annexed diagram, was made to John George Fraser, Special Officer appointed under section 28 of the said Ordinances, within the period of three months from the date specified in such notice, such lands would be declared the property of Crown, and dealt with on account of the Crown (*vide* Notice No. 874):

And whereas Vitane Patiranage Don Carolis of Wigamuwa made claim thereto, and I, John George Fraser, Special Officer appointed under section 28 of the said Ordinances, made due inquiry into such claim, I, with the consent of His Excellency the Governor, do hereby admit the claim of the said claimant to the said lands, as more fully described herein below, under section 4, sub-section (1), of the said Ordinances.

*Description of the Lands referred to.*

The following lots situated in the village of Wigamuwa, in the West Giruwa pattu of the Hambantota District, in Southern Province, as described in the annexed diagram:—

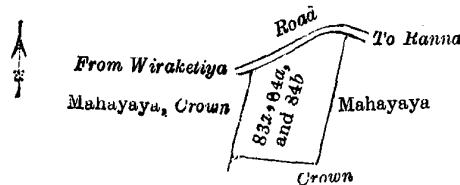
Preliminary plan 258.

Situation: Wigamuwa village in West Giruwa pattu of Hambantota District.

Lot.	Name of Land.	Extent, A. R. P.
83a ..	Mahayaya (part of P. P. 5,190/Y 576 $\frac{1}{2}$ )	1 1 10
84a ..	Do. (do.)	0 0 32
84b ..	Mahayaya, &c. (do.)	0 1 38
		2 0 0

and bounded as follows: on the north by the road from Wiraketiya to Ranna; on the east, south, and west by Mahayaya belonging to the Crown.

December 9, 1910.

J. G. FRASER,  
Special Officer.Surveyor-General's Office,  
Colombo, January 7, 1908.

Scale of 8 Chains to an Inch.

J. B. M. RIDOUT,  
for Surveyor-General.

## Kurunegala S. O. No. 294.

Order under Section 2 of "The Waste Lands Ordinances of 1897, 1899, 1900, and 1903," declaring Lands to be Crown Property.

In the matter of the lands commonly called or known as Gansabhawa road, Mahawatteyayaminipittaniya (cemetery), &c., situate in the village of Dalupotawatta, in the Meda Pattu Korale East of the Katugampola hatpattu of the Kurunegala District, in the North-Western Province, and of "The Waste Lands Ordinances of 1897, 1899, 1900, and 1903."

THE notice required by section 1 of "The Waste Lands Ordinances of 1897, 1899, 1900, and 1903," having been duly published in manner prescribed by that section in respect of the above-named lands (*vide* Notice No. 3,901), and no claim having been made to the said lands or to any interest therein within the period of three months from the date specified in the said notice, I, John Murray Davies, Special Officer appointed under section 28 of the said Ordinances, under and by virtue of the powers vested in me in that behalf by section 2 of the said Ordinances, do hereby on February 13, 1911, order and declare that the said lands, as more fully described herein below, situate in the village of Dalupotawatta, in the Meda Pattu Korale East of the Katugampola hatpattu of the Kurunegala District, in the North-Western Province, and shown as lots 22a, 31f, 33, 33d, 33f, and 35a, in preliminary plan No. 373 and in the annexed diagram, and containing in extent 2 acres and 12 perches, are the property of the Crown.

*Description of the Lands referred to.*

The following lots situated in the village of Dalupotawatta, in the Meda Pattu Korale East of the Katugampola hatpattu of the Kurunegala District, in the North-Western Province, as described in the annexed diagram:—

Preliminary plan 373.

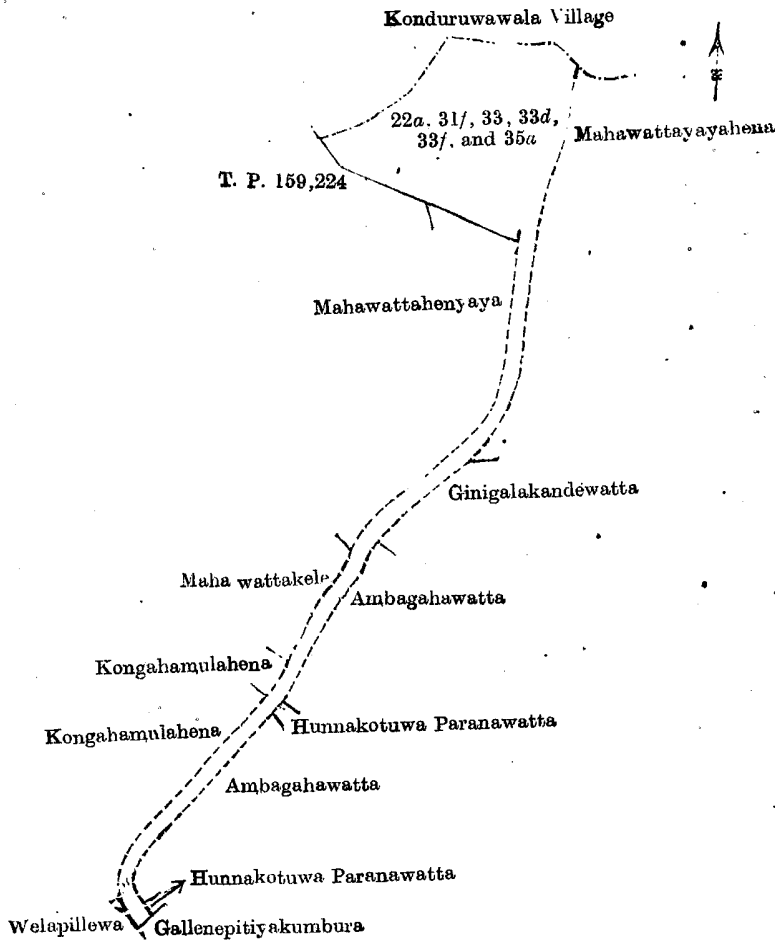
Situation: Dalupotawatta village in Meda Pattu Korale East of Katugampola hatpattu of Kurunegala District.

Lot.	Name of Land.	Extent, A. R. P.	Lot.	Name of Land.	Extent, A. R. P.
22a ..	Gansabhawa road	0 0 28	33f ..	Gansabhawa road	0 0 8
31f ..	Do.	0 0 8	35a ..	Do.	0 0 16
33 ..	Mahawatteyayaminipittaniya (cemetery)	1 1 10			2 0 12
33d ..	Gansabhawa road	0 1 22			

and bounded as follows : on the north by the village limit of Konduruwawala ; on the east by Mahawattayayahena claimed by R. W. V. Perera and now sold by the Crown, Ginigalakandewatta claimed by Don Constantina Appuhami and now sold by the Crown, Ambagahawatta claimed by Appuhamy and others, Hunnakotuwaparanawatta claimed by Alutapolarallage Ranmenika and others, Ambagahawatta claimed by Gurugalagoda Mudiyanse and now sold by the Crown, Hunnakotuwaparanawatta claimed by Alutpolarallage Ranmenika and others ; on the south by Gallenepitiyakumbura claimed by Jayawardena Talwattage Kumateris Naide and others, Welapillewa claimed by Kiri Mudiya and now sold by the Crown ; on the west by Kongahamulahena claimed by A. R. Kirihamy and others and now sold by the Crown, Mahawattehenyaya claimed by R. W. V. Perera and now sold by the Crown, T. P. 159,224.

J. M. DAVIES,  
Special Officer.

February 13, 1911.



Surveyor-General's Office,  
Colombo, September 20, 1910.

Scale of 4 Chains to an Inch.

J. B. M. RIDOUT,  
for Acting Surveyor-General.

**Kurunegala S. O. No. 295.**

Order under Section 2 of "The Waste Lands Ordinances of 1897, 1899, 1900, and 1903,"  
declaring Land to be Crown Property.

In the matter of the land commonly called or known as Road, situate in the village of Hunuwila, in the Meda Pattu Korale West of the Katugampola hatpattu of the Kurunegala District, in the North-Western Province, and of "The Waste Lands Ordinances of 1897, 1899, 1900, and 1903."

THE notice required by section 1 of "The Waste Lands Ordinances of 1897, 1899, 1900, and 1903," having been duly published in manner prescribed by that section in respect of the above-named land (*vide* Notice No. 3,825), and no claim having been made to the said land or to any interest therein within the period of three months from the date specified in the said notice, I, John Murray Davies, Special Officer appointed under section 28 of the said Ordinances, under and by virtue of the powers vested in me in that behalf by section 2 of the said Ordinances, do hereby on March 8, 1911, order and declare that the said land, as more fully described herein below, situate in the village of Hunuwila, in the Meda Pattu Korale West of the Katugampola hatpattu of the Kurunegala District, in the North-Western Province, and shown as lot 39a in preliminary plan 307 and in the annexed diagram, and containing in extent 26 perches, is the property of the Crown.

*Description of the Land referred to.*

The following lot situated in the village of Hunuwila, in the Meda Pattu Korale West of the Katugampola hatpattu of the Kurunegala District, in the North-Western Province, as described in the annexed diagram :—

Preliminary plan 307. Field sheet : village plan.

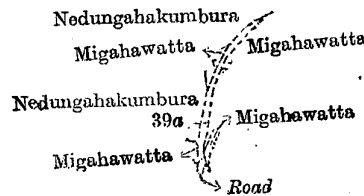
Situation : Hunuwila village in Meda Pattu West korale of Kurunegala District.

Lot.	Name of Land.	Extent. A. R. P.
39a	Road	0 0 26

and bounded as follows : on the north by Nedungahakumbura claimed by Rampati Dewage Kiri Sanga ; on the east by Migahawatta claimed by Liyanage Don Haramanis Appuhamy, a road ; on the south by a road ; on the west by Migahawatta claimed by Liyanage Don Haramanis Appuhamy and now sold by the Crown, Nedungahakumbura claimed by Rampati Dewage Kiri Sanga, Migahawatta claimed by Liyanage Don Haramanis Appuhamy and now sold by the Crown.

March 8, 1911.

J. M. DAVIES,  
Special Officer.



Surveyor-General's Office,  
Colombo, July 8, 1910.

Scale of 8 Chains to an Inch.

J. B. M. RIDOUT,  
for Surveyor-General.

#### Kurunegala S. O. No. 296.

Order under Section 4, Sub-section (1), of "The Waste Lands Ordinances of 1897, 1899, 1900, and 1903,"  
declaring the Lands to be Crown Property.

In the matter of the lands commonly called or known as Road, Kahatagahawatta (road), situate in the village of Hunuwila, in the Meda Pattu Korale West of the Katugampola hatpattu of the Kurunegala District, in the North-Western Province, and of "The Waste Lands Ordinances of 1897, 1899, 1900, and 1903."

THE notice required by section 1 of the said Ordinances having been duly published in manner prescribed by that section in respect of the above-named lands, and a claim having been made to the said lands by J. R. Candappa of Kochchikade, Negombo, and the said claimant having been duly called upon by me by a notice in writing under section 4, sub-section (1), of the Ordinances, duly served upon him to produce before me the evidence and documents, upon which he may rely in proof of his claim, and not having so appeared or produced such evidence and documents, I, John Murray Davies, Special Officer appointed under section 28 of the said Ordinances, do hereby on March 8, 1911, order and declare under section 4, sub-section (1), of the said Ordinances, that the said lands, commonly called or known as Road, Kahatagahawatta (road), situate in the village of Hunuwila, in the Meda Pattu Korale West of the Katugampola hatpattu of the Kurunegala District, in the North-Western Province, containing in extent 1 rood and 21 perches, and shown as lots 27a, 30a, 35a-36c, in preliminary plan 307, and in the annexed diagram, as described herein below, are the property of the Crown (*vide* Notice No. 3,825).

#### Description of the Lands referred to.

The following lots situated in the village of Hunuwila, in the Meda Pattu Korale West of the Katugampola hatpattu of the Kurunegala District, in the North-Western Province, as described in the annexed diagrams :—

Preliminary plan 307. Field sheet : village plan.

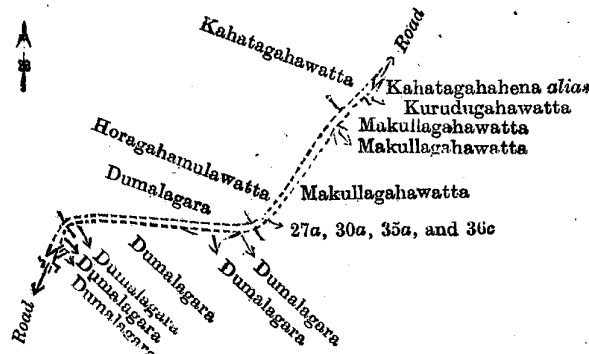
Situation : Hunuwila village in Meda Pattu West korale of Kurunegala District.

Lot.	Name of Land.	Extent, A. R. P.	Lot.	Name of Land.	Extent, A. R. P.
27a	Road	0 0 26	36c	Road	0 0 7
30a	Do.	0 0 21			
35a	Kahatagahawatta (road)	0 0 7			0 1 21

and bounded as follows : on the north by Dumalagara claimed by Mariya Ursela Kanagaraya, Horagahamulawatta claimed by Subasin Mudiyanse Ukku Banda Appuhamy and now sold by the Crown, Kahatagahawatta claimed by M. M. Martinu Appu and now sold by the Crown ; on the east by a road, Kahatagahawatta *alias* Kurundugahawatta claimed by Paliswadana Arachchige Jusey Appu and another, Makullagahawatta claimed by Ratuhakuru Dewage Hathena and another and now sold by the Crown ; on the south by Dumalagara, claimed by Mariya Ursela Kanagaraya, a road ; on the west by Dumalagara claimed by Mariya Ursela Kanagaraya.

March 8, 1911.

J. M. DAVIES,  
Special Officer.



Surveyor-General's Office,  
Colombo, July 8, 1910.

Scale of 8 Chains to an Inch.

J. B. M. RIDOUT,  
for Surveyor-General.

**Kurunegala S. O. No. 297.**

Order under Section 4, Sub-section (1), of "The Waste Lands Ordinances of 1897, 1899, 1900, and 1903," declaring Lands to be Crown Property.

In the matter of the lands commonly called or known as Nabirittankadawarawewa (tank), Wewamukalana (portion of tank), situated in the village of Nabirittankadawara in the Meda Pattu Korale West of the Katugampola hatpattu of the Kurunegala District, in the North-Western Province, and of "The Waste Lands Ordinances of 1897, 1899, 1900, and 1903."

WHEREAS in pursuance of section 1 of the said Ordinances it was duly notified on March 24, 1910, that if no claim to the lands commonly called or known as Nabirittankadawarawewa (tank), Wewamukalana (portion of tank), situate in the village of Nabirittankadawara, in the Meda Pattu Korale West of the Katugampola hatpattu of the Kurunegala District, in the North-Western Province, containing in extent 21 acres 1 rood and 38 perches, and shown as lots 61, 62, 64, in preliminary plan 291, as described in the annexed diagram, was made to John Murray Davies, Special Officer appointed under section 28 of the said Ordinances, within the period of three months from the date specified in such notice, such lands would be deemed the property of the Crown, and dealt with on account of the Crown (*vide* Notice No. 3,735):

And whereas Wickramasingha Mudiyansele Vidane Appu, Vel-Vidane made claim thereto, and whereas the said claimant has withdrawn his claim to the said lands, I, John Murray Davies, Special Officer appointed under section 28 of the said Ordinances, under and by virtue of the powers vested in me in that behalf by section 4 of the said Ordinance do hereby on February 13, 1911, order and declare under section 4, sub-section (1), of the said Ordinances, that the said lands, as more fully described herein below, are the property of the Crown.

*Description of the Lands referred to.*

The following lots situated in the village of Nabirittankadawara, in the Meda Pattu Korale West of the Katugampola hatpattu of the Kurunegala District, in the North-Western Province, as described in the annexed diagram:—

## I.—Preliminary plan 291.

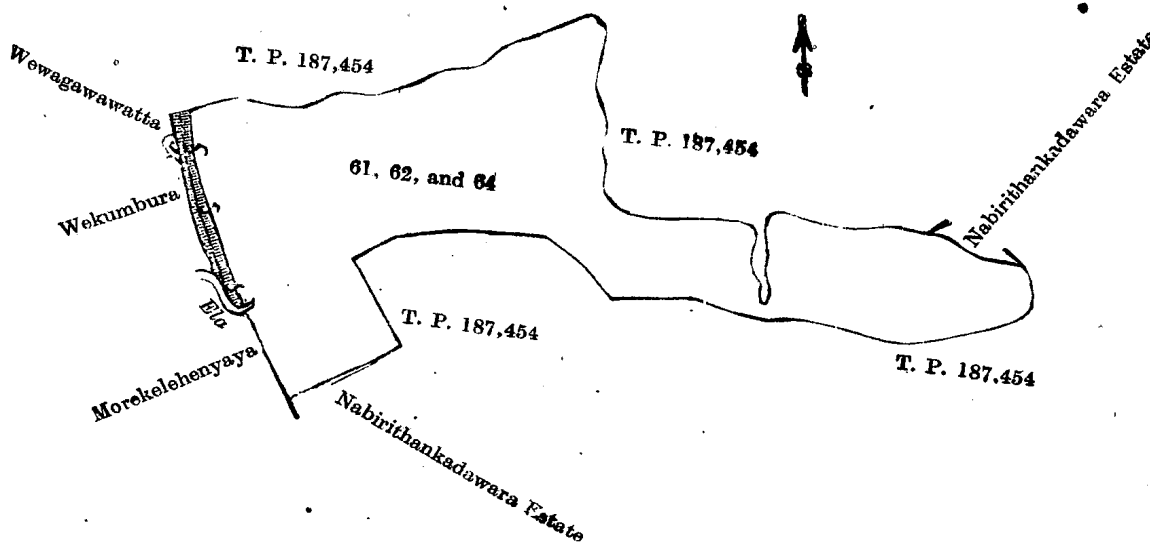
Situation: Nabirittankadawara village in Katugampola hatpattu of Kurunegala District.

Lot.	Name of Land.	Extent, A. R. P.
61	Nabirittankadawarawewa (tank)	8 2 32
62	Wewemukalana (portion of tank)	11 3 3½
64	Do.	1 0 2½
		21 1 38

and bounded as follows: on the north by T. P. 187,454, Nabirittankadawara estate, encroachment by H. J. Peries and others now sold by the Crown; on the east by T. P. 187,454; on the south by T. P. 187,454, Nabirittankadawara estate, encroachment by owner of T. P. 187,454, now sold by the Crown; on the west by Morekelehenyaya claimed by W. M. Velun Appu and others, an ela, Wekumbura claimed by W. M. Vidane Appu, Wewagawawatta claimed by ditto.

J. M. DAVIES,  
Special Officer.

February 13, 1911.



Surveyor-General's Office,  
Colombo, February 8, 1910.

Scale of 8 Chains to an Inch.

J. B. M. RIDOUT,  
for Surveyor-General.

**Kurunegala S. O. No. 298.**

Order under Section 2 of "The Waste Lands Ordinances of 1897, 1899, 1900, and 1903," declaring Lands to be Crown Property.

In the matter of the lands commonly called or known as Ratmalewatta, Ratmalehena, Ratmalewatta, &c., situate in the village of Ratmale, in the Mayurawati korale of the Dambadeni hatpattu of the Kurunegala District, in the North-Western Province, and of "The Waste Lands Ordinances of 1897, 1899, 1900, and 1903."

THE notice required by section 1 of "The Waste Lands Ordinances of 1897, 1899, 1900, and 1903," having been duly published in manner prescribed by that section in respect of the above-named lands (*vide* Notice No. 3,927), and no claim having been made to the said lands or to any interest therein within the period of three months from the date specified in the said notice, I, John Murray Davies, Special Officer appointed under section 28 of the said Ordinances, under and by virtue of the powers vested in me in that behalf by section 2 of the said Ordinances, do hereby on February 24, 1911, order and declare that the said lands, as more fully described herein below, situate in the village of Ratmale, in the Mayurawati korale of the Dambadeni hatpattu of the Kurunegala District, in the North-Western Province, and shown as lots 2, 2a, 3, 3a, 4, 4a, and 5, in preliminary plan No. 927, and in the annexed diagram, and containing in extent 5 acres and 18 perches, are the property of the Crown.

*Description of the Lands referred to.*

The following lots situated in the village of Ratmale, in the Mayurawati korale of the Dambadeni hatpattu of the Kurunegala District, in the North-Western Province, as described in the annexed diagram:—

Preliminary plan 927. Field sheet: village plan 1/17/5-6, 13-14.

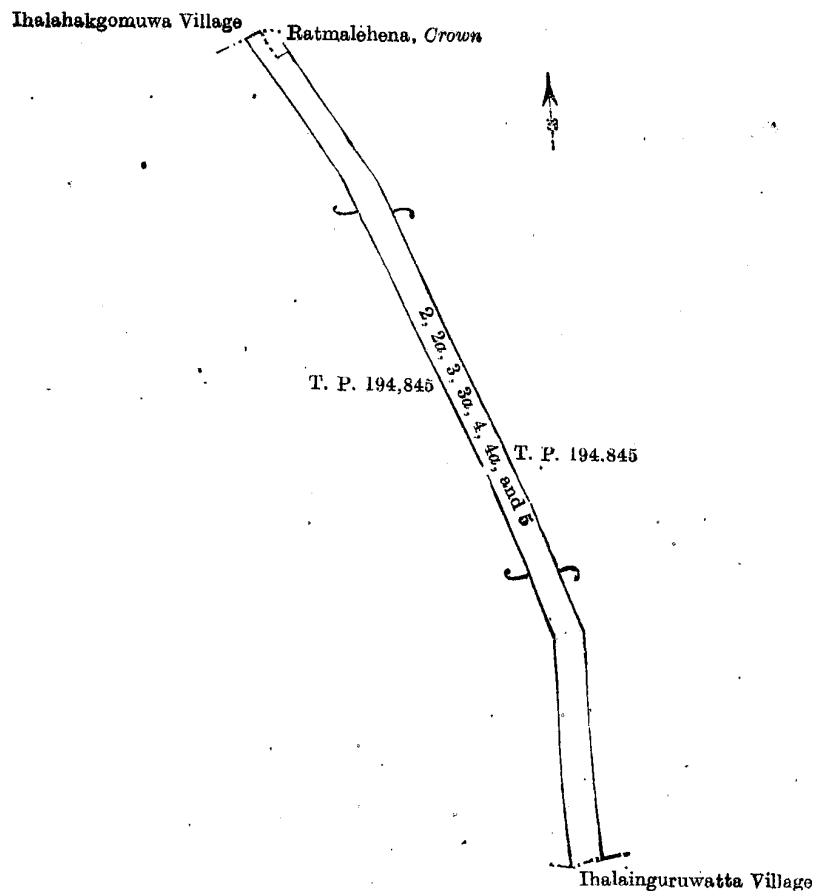
Situation: Ratmale village in Mayurawati korale of Dambadeni hatpattu of Kurunegala District.

Lot.	Name of Land.	Extent, A. R. P.	Lot.	Name of Land.	Extent, A. R. P.
2	Ratmalewatta	1 2 2	4a	Ratmalehena	0 0 38
2a	Ratmalehena	1 1 33	5	Road	1 0 27
3	Ratmalewatta	0 1 3			
3a	Ratmalekumbura	0 0 35			5 0 18
4	Ratmalewatta	0 1 0			

and bounded as follows: on the north by the village limit of Ihalahakgomuwa, Ratmalehena claimed by the Crown, T. P. 194,845; on the east by T. P. 194,845; on the south by the village limit of Ihalainguruwatta; on the west by T. P. 194,845.

February 24, 1911.

J. M. DAVIES,  
Special Officer.



Surveyor-General's Office,  
Colombo, October 18, 1910.

Scale of 4 Chains to an Inch.

A. H. G. DAWSON,  
for Surveyor-General.

### Anuradhapura S. O. No. 651.

#### Order under Section 2 of "The Waste Lands Ordinances of 1897, 1899, 1900, and 1903," declaring Lands to be Crown Property.

In the matter of the lands commonly called or known as Talakolawewalandubima, &c., Talakolawewatisbamba, &c., situate in the village of Talakolawewa, in the Ihalakende tulana of the Kende korale of the Nuwaragam palata, in the North-Central Province, and of "The Waste Lands Ordinances of 1897, 1899, 1900, and 1903."

THE notice required by section 1 of "The Waste Lands Ordinances of 1897, 1899, 1900, and 1903," having been duly published in manner prescribed by that section in respect of the above-named lands (*vide* Notice No. 3,919), and no claim having been made to the said lands or to any interest therein within the period of three months from the date specified in the said notice; I, Howard Orme Fox, Special Officer appointed under section 28 of the said Ordinances, under and by virtue of the powers vested in me in that behalf by section 2 of the said Ordinances, do hereby on February 11, 1911, order and declare that the said lands, as more fully described herein below, situate in the village of Talakolawewa, in the Ihala Kende tulana of the Kende korale of the Nuwaragam palata, in the North-Central Province, and shown as lots 1, 1a, 1b, 1c, 1d, 1e, 1f, 1g, 14, 16, 17, 18, 18a, and streams, in preliminary plan No. 546 and in the annexed diagram, and containing in extent 622 acres and 9 perches, are the property of the Crown.

*Description of the Lands referred to.*

The following lots situated in the village of Talakolawewa, in the Ihalakende tulana of the Kende korale of the Nuwaragam palata, in the North-Central Province, as described in the annexed diagram :—

Preliminary plan 546. Field sheet : village plan F/5/11, F 5/18, F 5/19, and F 5/27.  
Situation : Talakolawewa village in Ihalakende tulana of Kende korale in North-Central Province.

Lot.	Name of Land.	Extent, A. R. P.	Lot.	Name of Land.	Extent, A. R. P.
1	Talakolawewalandubima	276 2 13	1g	Talakolawewalandubima (P. P. 3,102/9,889)	2 2 17
1a	Talakolawewalandubima (Gangoda expansion reservation)	3 0 0	14	Talakolawewatisbamba	3 3 17
1b	Talakolawewalandubima (cemetery reservation)	0 2 4	16	Wekandakaddibima (bund reservation)	0 0 34
1c	Talakolawewalandubima	3 0 2	17	Talakolawewa	37 1 17
1d	Do.	1 0 0	18	Talakolawewamukalana	189 0 20
1e	Talakolawewalandubima (tank bund reservation)	1 1 0	18a	Talakolawewamukalana Streams	8 1 14 2 3 11
1f	Talakolawewalandubima	92 1 20			622 0 9

and bounded as follows : on the north by the village limit of Kallanchiya ; on the east by the village limit of Kudapuhudivula, the village limit of Puhudivula ; on the south by the village limit of Yakadadutuwewa, the village limit of Kongollewa ; on the west by the village limit of Kongollewa, the village limit of Gonewa, the village limit of Kallanchiya.

NOTE.—The following lots lying within the above boundaries are excluded from this order, and their aggregate acreage of 24 acres and 25 perches is not included in the acreage of 622 acres and 9 perches given above :—

Lot.	Name of Land.	Extent, A. R. P.	Lot.	Name of Land.	Extent, A. R. P.
A 1h	Talakolawewalandubima (T. P. 241,768)	1 0 18	A 7	Akkarewela (part of T. P. 197,980)	0 0 5
A 2	Akkarebima (part of T. P. 230,764)	2 0 6	A 8	Do.	1 3 14
A 3	Akkarebima (part of T. P. 230,764)	0 0 8	A 9	Ihalawala Ihata	0 0 1½
A 4	Akkarebima (parts of T. Ps. 181,563, 197,979, and 188,757)	4 1 24	A 10	Akkarewedibima	0 0 6½
A 5	Akkarebima (parts of T. Ps. 181,563 and 197,979)	0 0 14	A 11	Pahalawela Ihata	0 0 1
A 6	Akkarebima (part of T. P. 188,757)	0 0 2	A 12	Pahalawela	5 0 12
			A 15	Ihalawela	8 0 31
			13	Talakolawewagangoda	1 1 2
					24 0 25

H. O. Fox,  
Special Officer.

February 11, 1911.

[For Diagram see page 336.]

**Anuradhapura S. O. No. 652.**

Order under Section 2 of "The Waste Lands Ordinances of 1897, 1899, 1900, and 1903," declaring Land to be Crown Property.

In the matter of the land commonly called or known as Ihalagalkulamekele (road reservation), situate in the village of Ihalagalkulama, in the Nachcha tulana of the Ulagalla korale of the Hurulu palata, in the North-Central Province, and of "The Waste Lands Ordinances of 1897, 1899, 1900, and 1903."

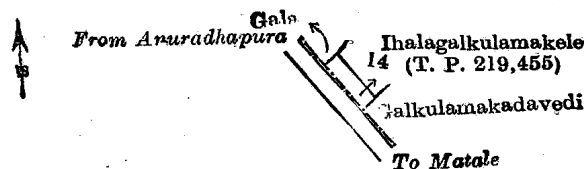
THE notice required by section 1 of "The Waste Lands Ordinances of 1897, 1899, 1900, and 1903," having been duly published in manner prescribed by that section in respect of the above-named land (*vide* Notice No. 3,928), and no claim having been made to the said land or to any interest therein within the period of three months from the date specified in the said notice, I, Howard Orme Fox, Special Officer appointed under section 28 of the said Ordinances, under and by virtue of the powers vested in me in that behalf by section 2 of the said Ordinances, do hereby on February 23, 1911, order and declare that the said land, as more fully described herein below, situate in the village of Ihalagalkulama, in the Nachcha tulana of the Ulagalla korale of the Hurulu palata, in the North-Central Province, and shown as lot 14 in preliminary plan No. 1 and in the annexed diagram, and containing in extent 6 perches, is the property of the Crown.

*Description of the Land referred to.*

The land commonly called or known as Ihalagalkulamekele (road reservation), situated in the village of Ihalagalkulama, in the Nachcha tulana of the Ulagalla korale of the Hurulupalata, in the North-Central Province, containing in extent 6 perches, shown as lot 14 in preliminary plan 1, and in the annexed diagram, and bounded as follows : on the north by gala held on ticket of occupancy by Bergarge Harmanis Bolenno ; on the east by Ihalagalkulamekele (T. P. 219,455) ; on the south by Galkulamakadaveedi held on ticket of occupancy by Liyanapatirana Jane Nona ; on the west by the road from Matale to Anuradhapura.

February 23, 1911.

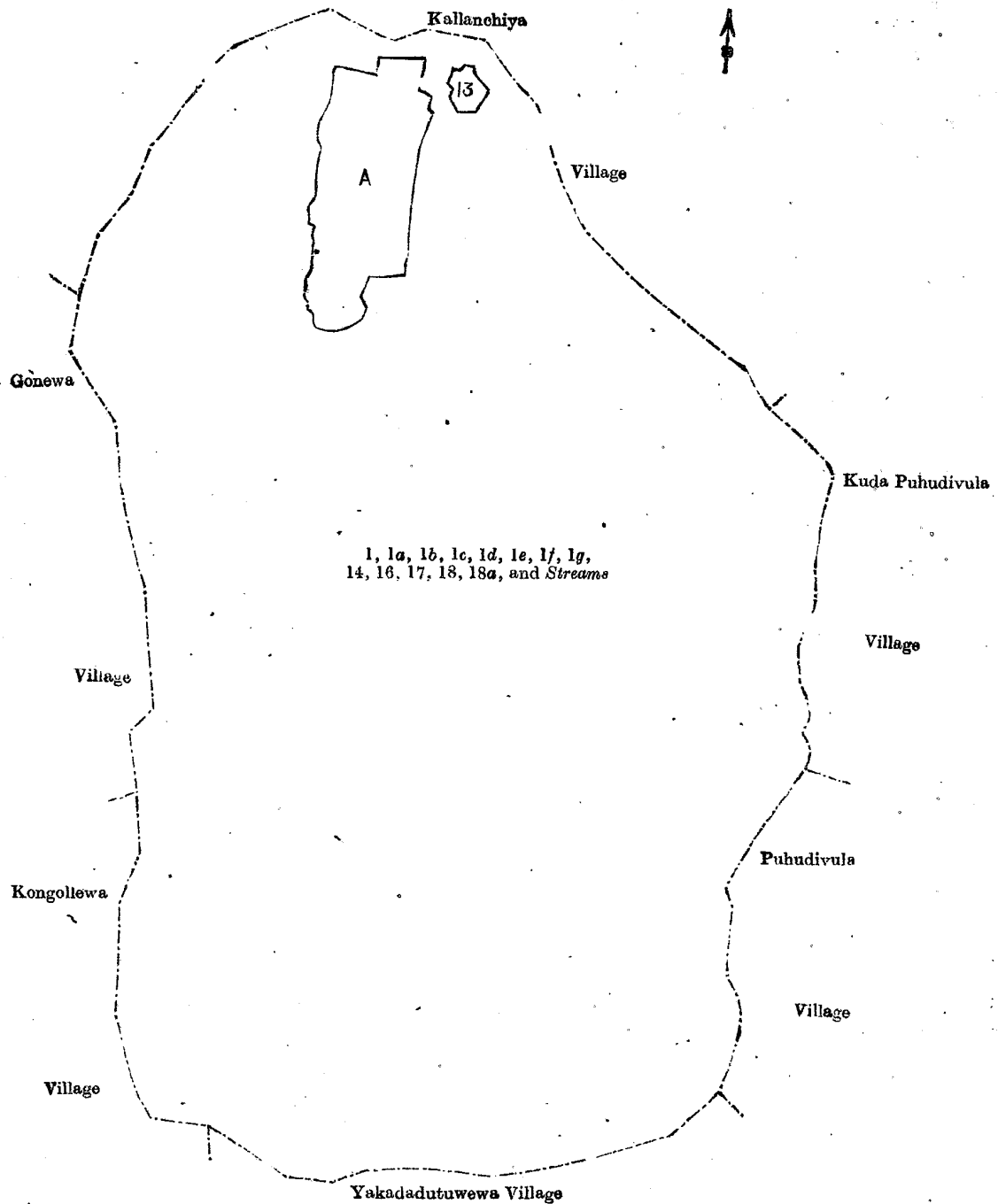
H. O. Fox,  
Special Officer.



Scale of 4 Chains to an Inch.

Surveyor-General's Office,  
Colombo, October 12, 1910.

A. H. G. DAWSON,  
for Acting Surveyor-General.



Surveyor-General's Office,  
Colombo, October 18, 1910.

Scale of 16 Chains to an Inch.

A. H. G. DAWSON,  
for Surveyor-General.

**Uva S. O. No. 1,390.**

Order under Section 4, Sub-section (1), of "The Waste Lands Ordinances of 1897, 1899, 1900, and 1903,"  
declaring Land to be Crown Property.

In the matter of the land commonly called or known as Kirigalgoda, situate in the village of Nagolla, in the Soranatota korale of the Wiyaluwa division, in the Province of Uva, and of "The Waste Lands Ordinances of 1897, 1899, 1900, and 1903."

WHEREAS in pursuance of section 1 of the said Ordinances it was duly notified on March 5, 1909, that if no claim to the land commonly called or known as Kirigalgoda, situate in the village of Nagolla, in the Soranatota korale of the Wiyaluwa division, in the Province of Uva, containing in extent 3 roods and 24 perches, and shown as lot 72a in preliminary plan 178 and in the annexed diagram, was made to John George Fraser, Special Officer appointed under section 28 of the said Ordinances, within the period of three months from the date specified in such notice, such land would be deemed the property of the Crown, and dealt with on account of the Crown (*vide* Notice No. 3,363):

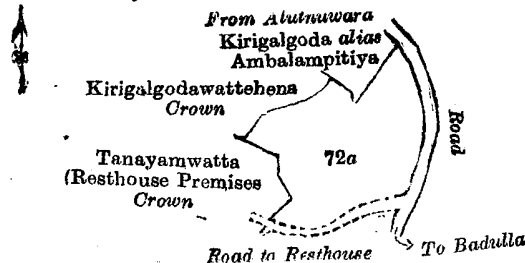
And whereas Gurulinde Appuhamy of Nagolla made claim thereto, and whereas the said claimant has withdrawn his claim to the said land, I, John George Fraser, Special Officer appointed under section 28 of the said Ordinances, under and by virtue of the powers vested in me in that behalf by section 4 of the said Ordinances, do hereby on February 10, 1911, order and declare, under section 4, sub-section (1), of the said Ordinances, that the said land, as more fully described herein below, is the property of the Crown.



*Description of the Land referred to.*

The land commonly called or known as Kirigalgoda, situated in the village of Nagolla, in the Soranatotota korale of the Wiyaluwa division, in the Province of Uva, containing in extent 3 roods and 24 perches, shown as lot 72a in preliminary plan 178, and in the annexed diagram, and bounded as follows: on the north by Kirigalgodawattehena belonging to Crown, Kirigalgoda *alias* Ambalampitiya claimed by Kirigalgodagedara Ukku Menika and others; on the east by the road from Alutnuwara to Badulla; on the south by the road to the resthouse; on the west by Tanayamwatta (resthouse premises) belonging to the Crown, Kirigalgodawattehena belonging to the Crown.

February 10, 1911.

J. G. FRASER,  
Special Officer.

Surveyor-General's Office,  
Colombo, January 16, 1911.

Scale of 4 Chains to an Inch.

A. H. G. DAWSON,  
for Surveyor-General.

**Order under Section 2 of "The Waste Lands Ordinances of 1897, 1899, 1900, and 1903,"  
declaring Land to be Crown Property.**

In the matter of the land commonly called or known as Nidangodapatana, situate in the village Koskanuwa, in the Dambawinipalata of the Udukinda division, in the Province of Uva, and of "The Waste Lands Ordinances of 1897, 1899, 1900, and 1903."

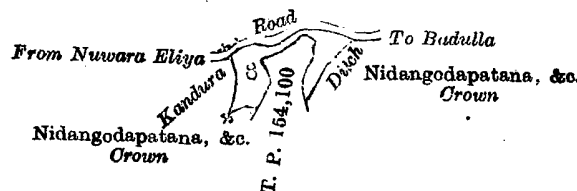
THE notice required by section 1 of "The Waste Lands Ordinances of 1897, 1899, 1900, and 1903," having been duly published in the manner prescribed by that section in respect of the above-named land (*vide* Notice No. 3,915), and no claim having been made to the said land or to any interest therein within the period of three months from the date specified in the said notice, I, Charles Russell Cumberland, Government Agent of the Province of Uva, under and by virtue of the powers vested in me in that behalf by section 2 of the said Ordinances, do hereby on February 28, 1911, order and declare that the said land, as more fully described herein below, situate in the village of Koskanuwa, in the Dambawinipalata or the Udukinda division, in the Province of Uva, and shown as lot 8 in block survey preliminary plan 54, and in the annexed diagram, and containing in extent 2 roods and 30 perches, is the property of the Crown.

*Description of the Land referred to.*

The land commonly called or known as Nidangodapatana, situated in the village of Koskanuwa, in the Dambawinipalata of the Udukinda division, in the Province of Uva, containing in extent 2 roods and 30 perches, shown as lot 8 in preliminary plan 54, and in the annexed diagram, and bounded as follows: on the north by the road from Nuwara Eliya to Badulla; on the east by Nidangodapatana, &c., declared to be Crown property under the Waste Lands Ordinances; on the south by T. P. 154,100, Nidangodapatana, &c., declared to be Crown property under the Waste Lands Ordinances; on the west by a Kandura.

Badulla Kachcheri,  
February 28, 1911.C. R. CUMBERLAND,  
Government Agent.

Field sheet M/12/2-10.

Surveyor-General's Office,  
Colombo, August 28, 1910.

Scale of 8 Chains to an Inch.

J. B. M. RIDOUT,  
for Acting Surveyor-General.