

# Ceylon Government Gazette

Published by Authority.

No. 6,437 — FRIDAY, APRIL 21, 1911.

PART I.—General: Minutes, Proclamations, Appointments,  
and General Government Notifications.

PART II.—Legal and Judicial.

PART III.—Provincial Administration.

PART IV.—Land Settlement.

PART V.—Mercantile, Marine, Municipal, Local &c.

*Separate paging is given to each Part in order that it may be filed separately.*

## Part IV.—Land Settlement.

	PAGE		PAGE
Preliminary Notices .. .. .	339	Final Orders .. .. .	340

### PRELIMINARY NOTICES.

#### Matara Notice No. 4,052.

#### Notice under "The Waste Lands Ordinances of 1897, 1899, 1900, and 1903."

TAKE notice that unless within three months from April 21, 1911, the persons, if any, who claim any interest in the lands hereinafter mentioned or in any one or more of such lands appear before the Assistant Government Agent of the Matara District, at the Matara Kachcheri, and make claim to the said lands or any of them or to some interest therein:

Such Assistant Government Agent, in pursuance of the powers vested in him by "The Waste Lands Ordinances of 1897, 1899, 1900, and 1903," will declare by writing under his hand that the said lands or such of them, as to which no claim has been made, are the property of the Crown.

#### Description of the Lands referred to.

W. L. KINDERSLEY,  
Assistant Government Agent.

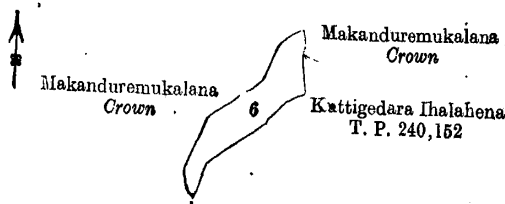
The following lots situated in the village of Makandura, in the Kandaboda pattu of the Matara District, in the Southern Province, as described in the annexed diagrams:—

I.—Block survey preliminary plan 88. Field sheet O/20/19.

Situation: Makandura village in Kandaboda pattu of the Matara District.

Lot.	Name of Land.	Extent, A. R. P.
6 ..	Udapanwaladeniya .. .. .	1 0 39

and bounded as follows: on the north by Makanduramukalana declared to be the property of Crown under the Waste Lands Ordinance; on the east by Makanduramukalana declared to be the property of Crown under the Waste Lands Ordinance and Kuttigedera Ihalahena, T. P. 240,152; on the south by Makanduramukalana declared to be the property of Crown under the Waste Lands Ordinance and Kuttigedera Ihalahena, T. P. 240,152; and on the west by Makanduramukalana declared to be the property of Crown under the Waste Lands Ordinance.



Scale of 8 Chains to an Inch.

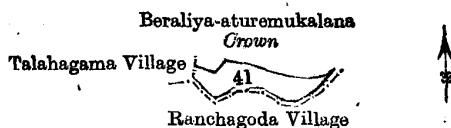
Surveyor-General's Office,  
Colombo, December 2, 1910.

A. H. G. DAWSON,  
for Surveyor-General.

II.—Block survey preliminary plan 88. Field sheet O/20/17-25.  
Situation : Makandura village in Kandaboda pattu of the Matara District.

Lot.	Name of Land.	Extent, A. R. P.
41	Kudaluwaladeniya	0 2 5

and bounded as follows : on the north by Beraliya-aturemukalana declared to be the property of Crown under the Waste Lands Ordinance ; on the east by Ranchagoda village ; on the south by Ranchagoda village ; and on the west by Talahagama village.



Surveyor-General's Office,  
Colombo, December 2, 1910.

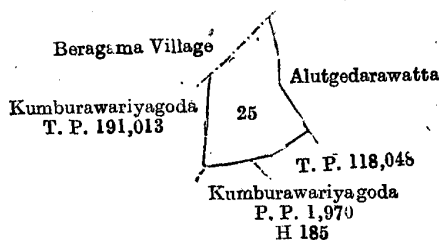
Scale of 8 Chains to an Inch.

A. H. G. DAWSON,  
for Surveyor-General.

III.—Block survey preliminary plan 88. Field sheet O/20/18-26.  
Situation : Makandura village in Kandaboda pattu of the Matara District.

Lot.	Name of Land.	Extent, A. R. P.
25	Kumburawaliyagoda	1 3 20

and bounded as follows : on the north by Beragama village ; on the east by Alutgederawatta claimed by Hittetiyege Kaluhamy and others ; on the south by Kumburawariyagoda, P. P. 1,970/H 185 and T. P. 118,048, claimed by Kansawage Babuwe and others ; and on the west by Beragama village, Kumburawariyagoda, T. P. 191,013, claimed by Kansawage Babuwe and others.



Surveyor-General's Office,  
Colombo, December 2, 1911.

Scale of 8 Chains to an Inch.

A. H. G. DAWSON,  
for Surveyor-General.

## FINAL ORDERS.

Matara S. O. No. 1,544.

Order under Section 4, Sub-section (1), of "The Waste Lands Ordinances of 1897, 1899, 1900, and 1903."

In the matter of the land commonly called or known as Helagahahena, Bowelagahena, situate in the village of Kongala, in the Kandaboda pattu of the Matara District, in the Southern Province, and of "The Waste Lands Ordinances of 1897, 1899, 1900, and 1903."

WHEREAS in pursuance of section 1 of the said Ordinances it was duly declared and notified on April 8, 1910, that if no claim to the land commonly called or known as Helagahahena, Bowelagahena, situate in the village of Kongala, in the Kandaboda pattu of the Matara District, in the Southern Province, containing in extent 2 acres and shown as lot 90 in preliminary plan 187, and in the annexed diagram, was made to Howard Orme Fox, Special Officer appointed under section 28 of the said Ordinances, within the period of three months from the date specified in the said notice, such land would be declared the property of the Crown, and dealt with on account of the Crown (*vide* Notice No. 3,747) :

And whereas (1) Abeywickrama Liyana Achchige Don Mathes, (2) Abeywickrama Liyana Achchige Don Dines, (3) Siriwardana Jatunge Don Samel, all of Kongala, (4) Suriya Arachchige Don Davith of Atureliya, (5) Abeywickrama Liyana Achchige Dinghamy of Naotunna, made claim thereto, and Charles Valentine Brayne, Special Officer appointed under section 28 of the said Ordinances, made due inquiry into such claim, and whereas the said claimants and Charles Valentine Brayne, Special Officer, came to agreements in writing, dated September 15, 1910, and September 26, 1910, respectively, concerning the said land, under section 4, sub-section (1), of the said Ordinances, whereby it was agreed that the said claimants should be declared the purchasers of the said land upon payment, on or before November 15, 1910, to the Assistant Government Agent of Matara, of a sum of Rupees Thirty (Rs. 30) only, as the purchase amount of the said land, and whereas the said amount has been duly paid by the said claimants, they are hereby, in pursuance of the agreement afore-mentioned, declared to be the purchasers of the said land, as more fully described herein below.

*Description of the Land referred to.*

The following lot situated in the village of Kongala, in the Kandaboda pattu of the Matara District, in the Southern Province, as described in the annexed diagram :—

Lot.	Name of Land.	Extent, A. R. P.
90	Helagahahena, Bowelagahena	2 0 0

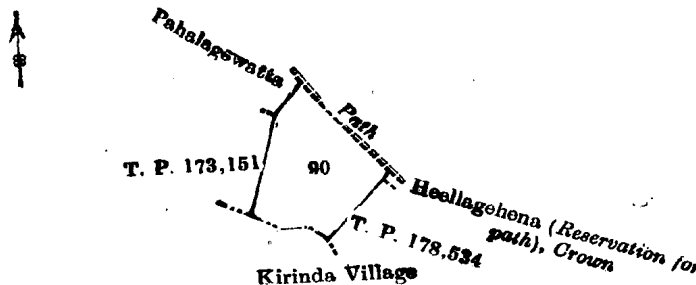
Preliminary plan 187.

Situation : Kongala village in Kandaboda pattu of the Matara District.

and bounded as follows : on the north by a path ; on the east by Heellagehena (reservation for path) claimed by the Crown, T. P. 178,534 ; on the south by the village limit of Kirinda ; on the west by T. P. 173,151, Pahalagewatta claimed by A. W. L. A. Don Mathes and others.

H. O. Fox,  
Special Officer.

February 27, 1911.



Surveyor-General's Office,  
Colombo, February 28, 1910.

Scale of 8 Chains to an Inch.

J. B. M. RIDOUT,  
for Surveyor-General.

**Matara S. O. No. 1,545.**

**Order under Section 2 of "The Waste Lands Ordinances of 1897, 1899, 1900, and 1903,"  
declaring Lands to be Crown Property.**

In the matter of the lands commonly called or known as Udumullekoratuwa (path reservation), Beulehena *alias* Wewulehena (reservation for a road), situate in the village of Kongala, in the Kandaboda pattu of the Matara District, in the Southern Province, and of "The Waste Lands Ordinances of 1897, 1899, 1900, and 1903."

THE notice required by section 1 of "The Waste Lands Ordinances of 1897, 1899, 1900, and 1903," having been duly published in manner prescribed by that section in respect of the above-named lands (*vide* Notice No. 3,747), and no claim having been made to the said lands or to any interest therein within the period of three months from the date specified in the said notice, I, Howard Orme Fox, Special Officer appointed under section 28 of the said Ordinances, under and by virtue of the powers vested in me in that behalf by section 2 of the said Ordinances, do hereby on February 18, 1911, order and declare that the said lands, as more fully described herein below, situate in the village of Kongala, in the Kandaboda pattu of the Matara District, in the Southern Province, and shown as lots 19e and 19h in preliminary plan 187 and in the annexed diagrams, and containing in extent 26 perches, are the property of the Crown.

*Description of the Lands referred to.*

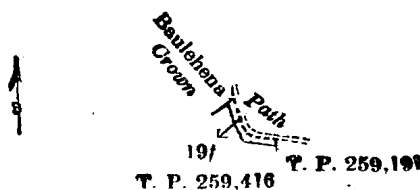
The following lots situated in the village of Kongala, in the Kandaboda pattu of the Matara District, in the Southern Province, as described in the annexed diagrams :—

I.—Preliminary plan 187.

Situation : Kongala village in Kandaboda pattu of the Matara District.

Lot.	Name of Land.	Extent, A. R. P.
19f	Udumullekoratuwa (path reservation)	0 0 8

and bounded as follows : on the north by Beulehena claimed by the Crown, a path ; on the east by T. P. 259,191 ; on the south and west by T. P. 259,416.



Surveyor-General's Office,  
Colombo, February 28, 1910.

Scale of 8 Chains to an Inch.

J. B. M. RIDOUT,  
for Surveyor-General.

II.—Preliminary plan 187.

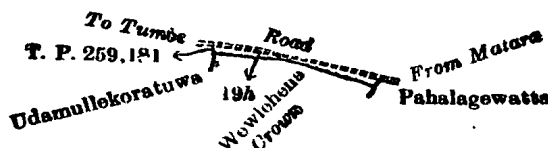
Situation : Kongala village in Kandaboda pattu of the Matara District.

Lot.	Name of Land.	Extent, A. R. P.
19h	Beulehena <i>alias</i> Wewulehena (reservation for a road)	0 0 18

and bounded as follows : on the north by the road from Tumbé to Matara ; on the east by Pahalagewatta claimed by Abeywickrama Liyana-achchige Don Mattis and others ; on the south by Wewulehena claimed by the Crown ; on the west by Udumullekoratuwa sold by the Crown to Hettiachchige Kankanamalage Davith (T. P. 259,191).

H. O. Fox,  
Special Officer.

February 18, 1911.



Surveyor-General's Office,  
Colombo, February 28, 1910.

Scale of 8 Chains to an Inch.

J. B. M. RIDOUT,  
for Surveyor-General.

**Hambantota S. O. No. 498.**

Order under Section 4, Sub-section (1), of "The Waste Lands Ordinances of 1897, 1899, 1900, and 1903,"  
declaring the Land to be Crown Property.

In the matter of the land commonly called or known as Walganeliyawewa, situate in the village of Walganeliya, in the West Giruwa pattu of the Hambantota District, in the Southern Province, and of "The Waste Lands Ordinances of 1897, 1899, 1900, and 1903."

WHEREAS in pursuance of section 1 of the said Ordinances it was duly notified on June 5, 1908, that if no claim to the land commonly called or known as Walganeliyawewa, situate in the village of Walganeliya, in the West Giruwa pattu of the Hambantota District, in the Southern Province, containing in extent 9 acres and 1 perch, and shown as lot 47 in preliminary plan 316, and in the annexed diagram, was made to Walter Ernest Wait, Special Officer appointed under section 28 of the said Ordinances, within the period of three months from the date specified in such notice, such land would be deemed the property of the Crown, and dealt with on account of the Crown (*vide* Notice No. 3,060):

And whereas (1) Wirawarna Arachchige Don Bastian, (2) Suriya Adapage Adonchi, Vedarala, (3) Nicholas Albert Wickramasingha, (4) Wanigasina Achchige Andris made claim thereto, and whereas the said claimants have withdrawn their claims to the said land, I, Howard Orme Fox, Special Officer appointed under section 28 of the said Ordinances, under and by virtue of the powers vested in me in that behalf by section 4 of the said Ordinances, do hereby on February 18, 1911, order and declare under section 4, sub-section (1), of the said Ordinances, that the said land, as more fully described herein below, is the property of the Crown.

*Description of the Land referred to.*

The following lot situated in the village of Walganeliya, in the West Giruwa pattu of the Hambantota District, in the Southern Province, as described in the annexed diagram:—

Preliminary plan 316.

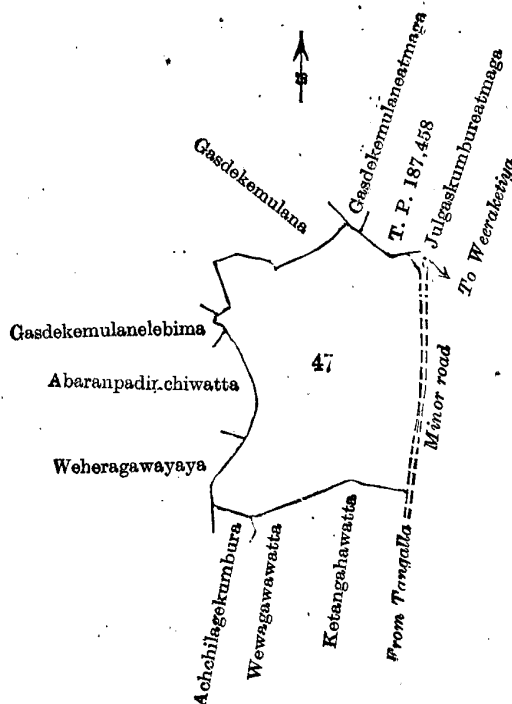
Situation: Walganeliyá village in the West Giruwa pattu of Hambantota District.

Lot.	Name of Land.	Extent, A. R. P.
47	Walganeliyawewa	9 0 1

and bounded as follows: on the north by Gasdekemulana claimed by Richard Saranasuriya Jayasekera and others, Gasdekemulana-atnaga claimed by ditto (T. P. 187,458); on the east by Julgaskumbureatnaga claimed by Wanigasina Achchige Sendo, the minor road from Wiraketiya to Tangalla; on the south by Ketangahawatta claimed by Merenchi Galappattige Don Dias, Wewagawawatta claimed by Warnakulage Abaran Appu, Achchilagekumbura claimed by Wanigasina Achchige Maronis and others; on the west by Weheragawayaya claimed by Rankotmale Pansala, Abaranpadinchiwatta claimed by Wanigasina Achchige Basi and others, Gasdekemulanelebima claimed by Richard Saranasuriya Jayasekera and others, Gasdekemulana claimed by ditto.

February 18, 1911.

H. O. Fox,  
Special Officer.



Surveyor-General's Office,  
Colombo, May 4, 1908.

J. B. M. RIDOUT,  
for Surveyor-General.

**Hambantota S. O. No. 499.**

Order under Section 2 of "The Waste Lands Ordinances of 1897, 1899, 1900, and 1903,"  
declaring Lands to be Crown Property.

In the matter of the lands commonly called or known as Mahawewa (tank), Ilukmullewewa (tank), Kadawarawewa (tank), Kehelwattewewa (tank), &c., situate in the village of Puwakdandawa, in the West Giruwa pattu of the Hambantota District, in the Southern Province; and of "The Waste Lands Ordinances of 1897, 1899, 1900, and 1903."

THE notice required by section 1 of "The Waste Lands Ordinances of 1897, 1899, 1900, and 1903," having been duly published in manner prescribed by that section in respect of the above-named lands (*vide* Notice No. 3,203), and no claim having been made to the said lands or to any interest therein within the period of three months from the date specified in the said notice, I, Harry Chambers Toller, Special Officer appointed under section 28 of the said Ordinances, under

and by virtue of the powers vested in me in that behalf by section 2 of the said Ordinances, do hereby on March 7, 1911, order and declare that the said lands, as more fully described herein below, situate in the village of Puwakdandawa, in the West Giruwa pattu of the Hambantota District, in the Southern Province, and shown as lots 12, 57, 90, 118, 132, 156, in preliminary plan 308 and in the annexed diagrams, and containing in extent 33 acres and 27 perches, are the property of the Crown.

*Description of Lands referred to.*

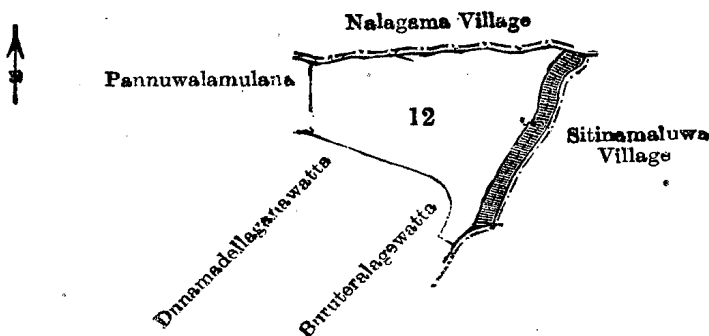
The following lots situated in the village of Puwakdandawa, in the West Giruwa pattu of the Hambantota District, in the Southern Province, as described in the annexed diagrams:—

I.—Preliminary plan 308.

Situation: Puwakdandawa village in West Giruwa pattu of Hambantota District.

Lot.	Name of Land.	Extent, A. R. P.
12	Mahawewa (tank)	5 0 12

and bounded as follows: on the north by the village limit of Nalagama; on the east by the village limit of Sitinamaluwa; on the south by the village limit of Sitinamaluwa, Buruterlagewatta claimed by Abeyawickrama Munasinge Arachchige Andris and others, Dunamadillaghawatta claimed by Ranasinge Lewishamy; on the west by Panuwalamulana claimed by Ranasinge Lewishamy and others.



Surveyor-General's Office,  
Colombo, January 9, 1911.

Scale of 8 Chains to an Inch.

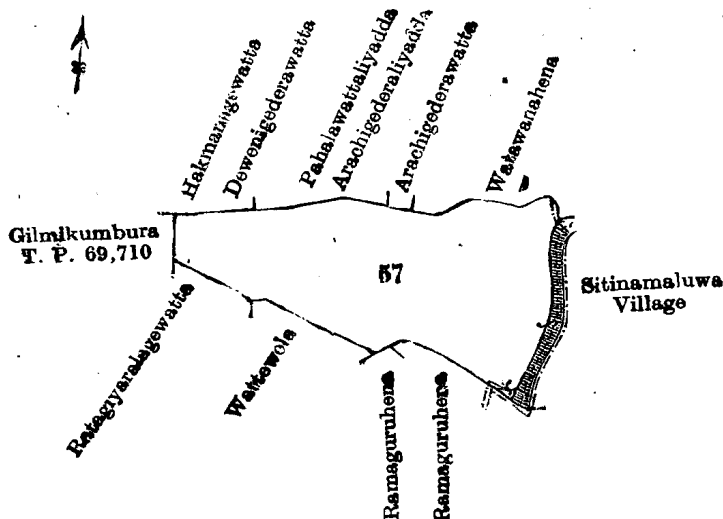
A. H. G. DAWSON,  
for Surveyor-General.

II.—Preliminary plan 308.

Situation: Puwakdandawa village in West Giruwa pattu of Hambantota District.

Lot.	Name of Land.	Extent, A. R. P.
57	Ilukmullewewa (tank)	8 0 37

and bounded as follows: on the north by Hakmanagewatta claimed by Panamulle Arachchige Babahami and others, Dewenigederawatta claimed by Mirinchige Babunhami and others, Pahalawatteliyadda claimed by Mirinchige Babunhami, Arachchigederaliyadda claimed by Cornalis Disanayaka, Arachchigederawatta claimed by ditto, Watawanahena claimed by Kapugama Medankara Terunnanse; on the east by Watawanahena claimed by Kapugama Medankara Terunnanse, the village limit of Sitinamaluwa; on the south by the village limit of Sitinamaluwa, Ramaguruhena claimed by Kodituwakkuge Sedoris de Silva and others, Wattewela claimed by Kapugama Medankara Terunnanse, Ratagiyaralagewatta claimed by Don Abraham Wirasinghe; on the west by Gilmekumbura (T. P. 69,710).



Surveyor-General's Office,  
Colombo, October 27, 1910.

Scale of 8 Chains to an Inch.

A. H. G. DAWSON,  
for Surveyor-General.

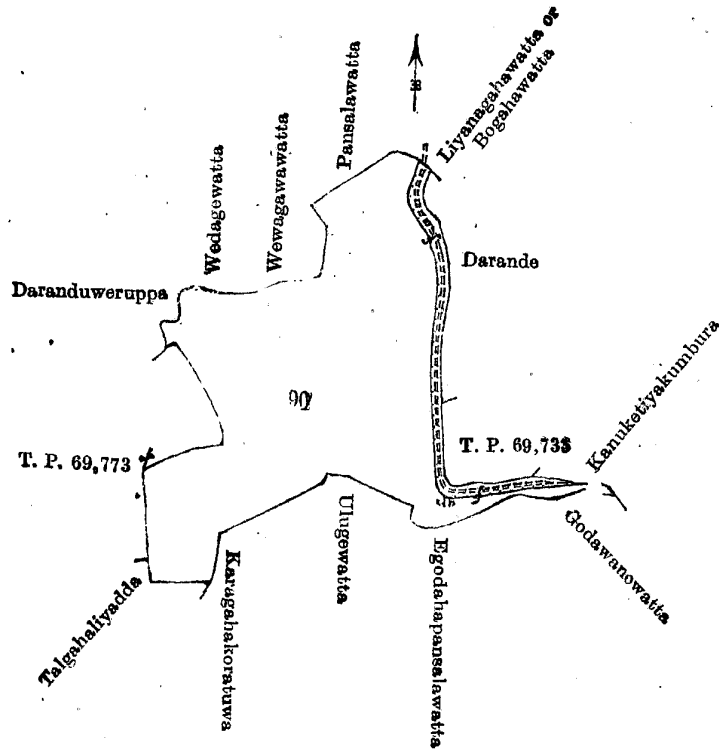
III.—Preliminary plan 308.

Situation: Puwakdandawa village in West Giruwa pattu of Hambantota District.

Lot.	Name of Land.	Extent, A. R. P.
90	Kadawarawewa (tank)	15 1 35

and bounded as follows: on the north by Daranduweruppa claimed by Don Abraham Weerasingha, Wedagewatta claimed by Don Siman, Wewagawawatta claimed by Obada Arachchige Don Dionis, Pansalawatta claimed by Kapugama Medankara Terunnanse; on the east by Liyanagahawatta or Bogahawatta claimed by Sowunda Henadige Babun Appu, and on the west by Kadawarawewa claimed by Doremura Badalge Sachchi Appu and others; T. P. 69,733, Kanuketiyakumbura claimed by Don

Abraham Weerasingha ; on the south by Godawanawatta claimed by Sumana Terunnanse, Egodaha Pansalewatta claimed by ditto, Ulugewatta claimed by Doranura Badalge Don Carolis, Karagahakoratuwa claimed by K. Sachchi Appu, Talgahaliyadda claimed by Naurunna Badalge Netho and others ; on the west by Talgahaliyadda claimed by Naurunna Badalge Netho and others, T. P. 69,773. Daranduweruppa claimed by Don Abraham Weerasingha.



Surveyor-General's Office,  
Colombo. June 20, 1910.

Scale of 8 Chains to an Inch.

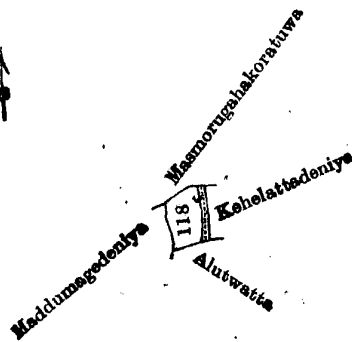
J. B. M. RIDOUT,  
for Surveyor-General.

IV.—Preliminary plan 308.

Situation : Puwakdandawa village in West Giruwa pattu of Hambantota District.

Lot.	Name of Land.	Extent, A. R. P.
118	Kehelwattewewa (tank)	0 1 32

and bounded as follows : on the north by Masmorugahakoratuwa claimed by Don Abraham Wirasinha and others ; on the east by Kehelattadeniya claimed by Don Abraham Wirasinha and others ; on the south by Alutwatta claimed by Ridiyagama Ranerisa and others ; on the west by Maddumagedeniya claimed by Managama Luwishamy and others.



Surveyor-General's Office,  
Colombo, January 9, 1911.

Scale of 8 Chains to an Inch.

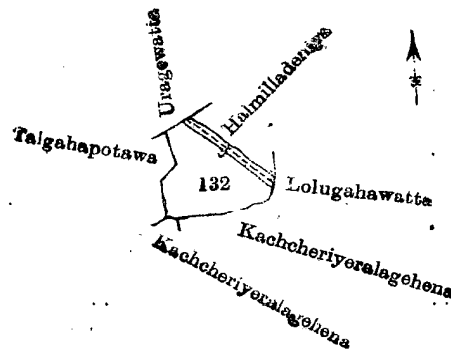
J. B. M. RIDOUT,  
for Surveyor-General.

V.—Preliminary plan 308.

Situation : Puwakdandawa village in West Giruwa pattu of Hambantota District.

Lot.	Name of Land.	Extent, A. R. P.
132	Halmillawewa (tank)	1 1 12

and bounded as follows : on the north by the Uragewatta claimed by Don Davith Wickramasuriya, Halmilladeniya claimed by Edirisin Arachchige Dineshami and others ; on the east by Lolugahawatta claimed by Kankanangamage Pedrishami and others ; on the south by Kachcheriyeralagehena claimed by Don Davith Wickramasuriya ; on the west by Talgahapotawa claimed by Don Abraham Wirasinha, and others.



Surveyor-General's Office,  
Colombo, January 9, 1911.

Scale of 8 Chains to an Inch.

A. H. G. DAWSON,  
for Surveyor-General.

VI.—Preliminary plan 308.

Situation: Puwakdandawa village in West Giruwa pattu of Hambantota District.

Lot.	Name of Land.	Extent, A. R. P.
156	Landayagewewa	2 2 19

and bounded as follows: on the north by Landegamagewela claimed by Galahitiyage Babise and others; on the east by Gamagegodella claimed by Galahitiyage Babise, Bogahakoratuwa claimed by Jagodage Jantu; on the south by Pahalawatta claimed by Badaturuge Babahami and others, Wetakeiyagahaliyadda claimed by Sumana Terunanse; on the west by Landegamagewewa-atmaga claimed by Galahitiyage Babise and others, a Gansabhawa path.

H. C. TOLLER,  
Special Officer.

March 7, 1911.



Surveyor-General's Office,  
Colombo, December 2, 1910.

Scale of 8 Chains to an Inch.

J. B. M. RIDOUT,  
for Acting Surveyor-General.

Hambantota S. O. No. 500.

Order under Section 2 of "The Waste Lands Ordinances of 1897, 1899, 1900, and 1903,"  
declaring Lands to be Crown Property.

In the matter of the lands commonly called or known as Mawatakumbura-addaragodella, Dalukmandiya, and Alutwatta, situate in the village of Palleanuketiya, in the East Giruwa pattu of the Hambantota District, in the Southern Province, and of "The Waste Lands Ordinances of 1897, 1899, 1900, and 1903."

THE notice required by section 1 of "The Waste Lands Ordinances of 1897, 1899, 1900, and 1903," having been duly published in manner prescribed by that section in respect of the above-named lands (*vide* Notice No. 3,887), and no claim having been made to the said lands or to any interest therein within the period of three months from the date specified in the said notice, I, John Murray Davies, Special Officer appointed under section 28 of the said Ordinances, under and by virtue of the powers vested in me in that behalf by section 2 of the said Ordinances, do hereby on February 18, 1911, order and declare that the said lands, as more fully described herein below, situate in the village of Palleanuketiya, in the East Giruwa pattu of the Hambantota District, in the Southern Province, and shown as lots 13, 16, 16h, in preliminary plan No. 455 and in the annexed diagrams, and containing in extent 7 acres and 2 roods, are the property of the Crown.

Description of Lands referred to.

The following lots situated in the village of Palleanuketiya, in the East Giruwa pattu of the Hambantota District, in the Southern Province, as described in the annexed diagrams:—

I.—Preliminary plan 455.

Situation: Palleanuketiya village in East Giruwa pattu of Hambantota District.

Lot.	Name of Land.	Extent, A. R. P.
13e	Mawatakumbura-addaragodella	0 0 16

and bounded as follows: on the north by Dalukmandiya claimed by the Crown; on the east by Hungamawewa (tank) claimed by the Crown, a bund; on the south by Elabodakumbura, &c., claimed by Don Theodoris Ratnaika and others; on the west by Ketanghawatta claimed by the Crown.



Surveyor-General's Office,  
Colombo, September 2, 1910.

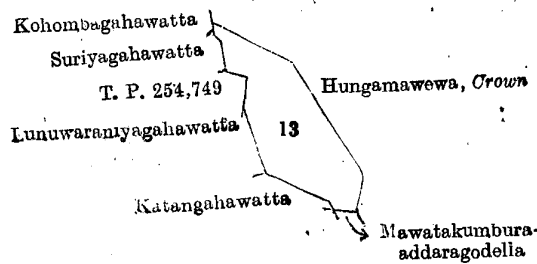
Scale of 8 Chains to an Inch.

J. B. M. RIDOUT,  
for Acting Surveyor-General.

II.—Preliminary plan 455. Field sheet: village plan.  
Situation: Palleanuketiya village in East Giruwa pattu of Hambantota District.

Lot.	Name of Land.	Extent, A. R. P.
13	Dalukmandiya	2 1 35

and bounded as follows: on the north and east by Hungamawewa claimed by the Crown; on the south by Mawatakumbura-addaragodella claimed by Wijesekera Hettiarachchige Diyonishami, Katangahawatta claimed by Jalat Mananperi Arachchige Don Andris and another; on the west by Lunuwaraniyagahawatta claimed by Abeykoon Jalat Patiranage Don Andris, T. P. 254,749, Suriyagahawatta claimed by Abeykoon Jalat Patiranage Don Dionis; Kohombagahawatta claimed by Wijesekere Hettiarachchige Don Dionis and another.



Surveyor-General's Office,  
Colombo, March 17, 1910.

Scale of 8 Chains to an Inch.

J. B. M. RIDOUT,  
for Surveyor-General.

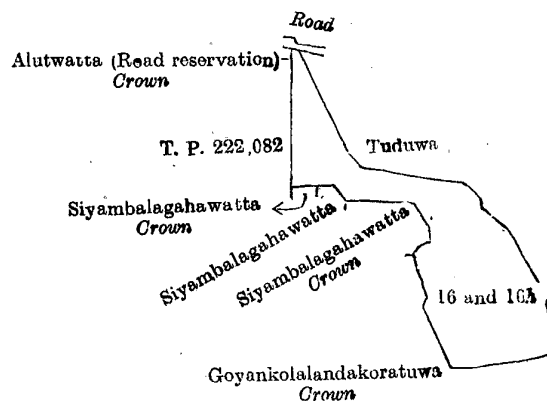
III.—Preliminary plan 455.  
Situation: Palleanuketiya village in East Giruwa pattu of Hambantota District.

Lot.	Name of Land.	Extent, A. R. P.
16	Dalukmandiya	3 3 28
16h	Alutwatta	1 0 1
		4 3 29

and bounded as follows: on the north by a road, Tuduwa claimed by the Hatagala Pansala; on the east by Tuduwa claimed by Hatagala Pansala; on the south by Goyankolalandakoratuwa claimed by the Crown; on the west by Goyankolalandakoratuwa claimed by the Crown, Siyambalagahawatta claimed by the Crown, Siyambalagahawatta granted at half-improved value, Siyambalagahawatta claimed by the Crown, T. P. 222,082, Alutwatta (road reservation) claimed by the Crown.

February 18, 1911.

J. M. DAVIES,  
Special Officer.



Surveyor-General's Office,  
Colombo, September 2, 1910.

Scale of 8 Chains to an Inch.

J. B. M. RIDOUT,  
for Acting Surveyor-General.