



Ceylon Government Gazette

Published by Authority.

No. 6,438 — FRIDAY, APRIL 28, 1911.

PART I.—General: Minutes, Proclamations, Appointments,
and General Government Notifications.

PART II.—Legal and Judicial.

PART III.—Provincial Administration.

PART IV.—Land Settlement.

PART V.—Mercantile, Marine, Municipal, Local, &c.

Separate paging is given to each Part in order that it may be filed separately.

Part IV.—Land Settlement.

	PAGE		PAGE
Preliminary Notices	347	Final Orders	372

PRELIMINARY NOTICES.

Kurunegala Notice No. 4,053.

Notice under "The Waste Lands Ordinances of 1897, 1899, 1900, and 1903."

TAKE notice that unless within three months from April 28, 1911, the persons, if any, who claim any interest in the lands hereinafter mentioned or in any one or more of such lands make claim in person or in writing to the said lands or any of them or to some interest therein to J. M. Davies, Esq., Special Officer appointed under section 28 of "The Waste Lands Ordinances of 1897, 1899, 1900, and 1903," at his office at Fort, Colombo :

Such Special Officer, in pursuance of the powers vested in him by the said Ordinances, will declare by writing under his hand that the said lands or such of them, as to which no claim has been made, are the property of the Crown.

J. M. DAVIES,
Special Officer.

Description of the Lands referred to.

The following lots situated in the village of Ihala Talanpola, in the Kinyama korale of the Katugampola hatpattu of the Kurunegala District, in the North-Western Province, as described in the annexed diagram :—

Preliminary plan 1,389.

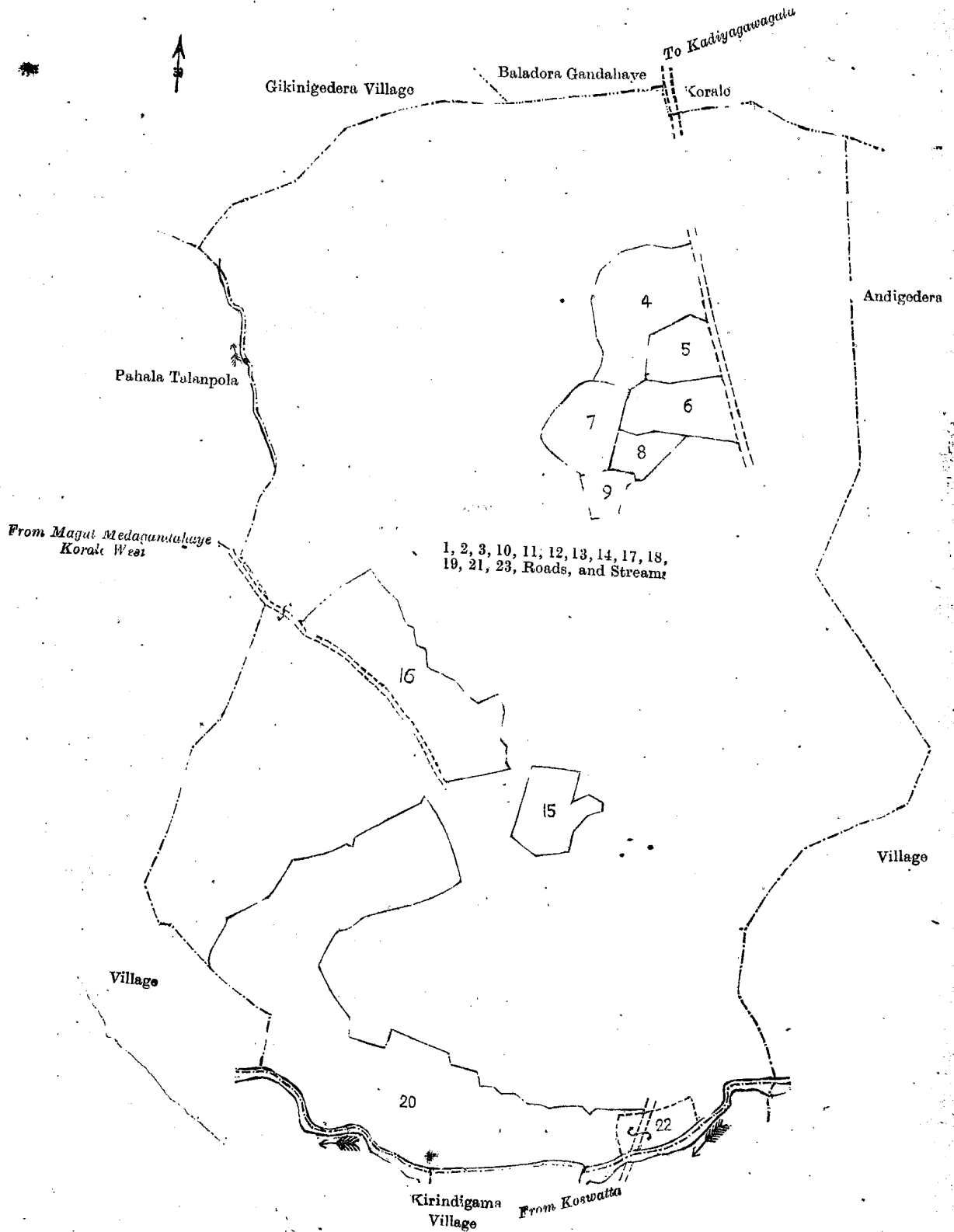
Situation : Ihala Talanpola village in Kinyama korale of Katugampola hatpattu of Kurunegala District.

Lot.	Name of Land.	Extent, A. R. P.	Lot.	Name of Land.	Extent, A. R. P.
1	.. Nebodapokuna-agaremukalana	.. 10 0 12	14	.. Kumbukgahawewa (tank and bund)	1 2 22
2	.. Kongahawatta	.. 3 2 20	17	.. Wetiawewa (tank)	1 2 39
3	.. Talanpolamukalana	.. 23 1 3	18	.. Nebodapokunewewa (tank and bund)	3 2 14
10	.. Agarahenyaya, Kumbukwelahenyaya, Daminigahawatta, Siyambalagahawatta, Nebodapokunehenyaya, Kongahamulawatta	.. 93 3 12	19	.. Talgahamulahena	.. 16 2 35
11	.. Damunugahawatta	.. 0 1 30	21	.. Gansuriyagahawattelena	.. 0 1 10
12	.. Kongahawatta	.. 0 2 32	23	.. Minipittaniya (cemetery)	.. 0 0 26
13	.. Kumbukwewahena	.. 7 3 19		.. Roads	.. 3 1 9
				.. Streams	.. 0 0 22
					167 1 25

and bounded as follows : on the north by the village limit of Gikingedara, the boundary of the Baladora Gandahaye korale ; on the east by the village limit of Andigedara ; on the south by the village limit of Kirindigama ; on the west by the village limit of Pahala Talanpola.

NOTE.—The following lots lying within the above boundaries are excluded from this notice, and their aggregate acreage of 36 acres and 11 perches is not included in the acreage of 167 acres 1 rood and 25 perches given above:—

Lot.	Name of Land.	Extent, A. R. P.	Lot.	Name of Land.	Extent, A. R. P.
4	Palugahawatta	3 1 39	16	Nebodapokunewela	5 1 1
5	Do.	1 1 5	20	Agarekumbura, Palugahapitiya, Aswedduma, Mahawela, Elawelapitiya, Kadurugahakumbura	18 0 38
6	Kongahawatta	1 3 29	22	Pinkumbura (T. P. 100,919)	0 3 34
7	Do.	1 3 21			
8	Millagahawatta	0 3 0			
9	Daminigahawatta	0 2 12			
15	Kumbukghapitiyekumbura	1 2 32			36 0 11



1, 2, 3, 10, 11; 12, 13, 14, 17, 18, 19, 21, 23, Roads, and Streams

Scale of 8 Chains to an Inch.

Surveyor-General's Office,
Colombo, December 20, 1910.

Kurunegala, S. O. 42—1911.

A. H. G. DAWSON,
for Surveyor-General.

Kurunegala Notice No. 4,054.**Notice under "The Waste Lands Ordinances of 1897, 1899, 1900, and 1903."**

TAKE notice that unless within three months from April 28, 1911, the persons, if any, who claim any interest in the lands hereinafter mentioned or in any one or more of such lands or to some interest therein make claim in person or in writing to the said lands or any of them or to some interest therein to J. M. Davies, Esq., Special Officer appointed under section 28 of "The Waste Lands Ordinances of 1897, 1899, 1900, and 1903," at his office at Fort, Colombo:

Such Special Officer, in pursuance of the powers vested in him by the said Ordinances, will declare by writing under his hand that the said lands or such of them, as to which no claim has been made, are the property of the Crown.

J. M. DAVIES,
Special Officer.

Description of the Lands referred to.

The following lots situated in the village of Kollandaluwa, in the Kinyama korale of the Katugampola hatpattu of the Kurunegala District, in the North-Western Province, as described in the annexed diagram:—

Preliminary plan 1,391. Field sheet: village plan.

Situation: Kollandaluwa village in Kinyama korale of Kurunegala District.

Lot.	Name of Land.	Extent, A. R. P.	Lot.	Name of Land.	Extent, A. R. P.
1	Oyagawahena, Ebagawahenyaya	279 3 24	Roads	0 3 27	
2	Erenebbe (water-hole)	1 3 35	Streams	4 0 23	
4	Kumbukgahawewa (tank and bund)	21 3 23			
6	Puhurulahenyaya	38 1 22			
				347 0 34	

and bounded as follows: on the north by the Deduru-oya (the boundary of the Magul Medagandahaye Korale West); on the east by the Deduru-oya (the boundary of the Magul Medagandahaye Korale West), the boundary of the Baladora Gandahaye korale; on the south by the village limit of Gikinigedara, the village limit of Pahala Talanpola; on the west by the Deduru-oya (the boundary of the Magul Medagandahaye Korale West).

NOTE.—The following lots lying within the above boundaries are excluded from this notice, and their aggregate acreage of 13 acres 2 roods and 28 perches is not included in the acreage of 347 acres and 34 perches given above:—

Lot.	Name of Land.	Extent, A. R. P.
3	Erumbupitiya	2 2 25
5	Kumbukgahakumbura	11 0 3
		13 2 28

[For Diagram see page 350.]

Kurunegala Notice No. 4,055.**Notice under "The Waste Lands Ordinances of 1897, 1899, 1900, and 1903."**

TAKE notice that unless within three months from April 28, 1911, the persons, if any, who claim any interest in the lands hereinafter mentioned or in any one or more of such lands make claim in person or in writing to the said lands or any of them or to some interest therein to J. M. Davies, Esq., Special Officer appointed under section 28 of "The Waste Lands Ordinances of 1897, 1899, 1900, and 1903," at his office at Fort, Colombo:

Such Special Officer, in pursuance of the powers vested in him by the said Ordinances, will declare by writing under his hand that the said lands or such of them, as to which no claim has been made, are the property of the Crown.

J. M. DAVIES,
Special Officer.

Description of the Lands referred to.

The following lots situated in the village of Wilattawa, in the Yagam pattu korale of the Katugampola hatpattu, of the Kurunegala District, in the North-Western Province, as described in the annexed diagram:—

Preliminary plan 1,446. Field sheet: village plan.

Situation: Wilattawa village in Yagam pattu korale of Katugampola hatpattu of Kurunegala District.

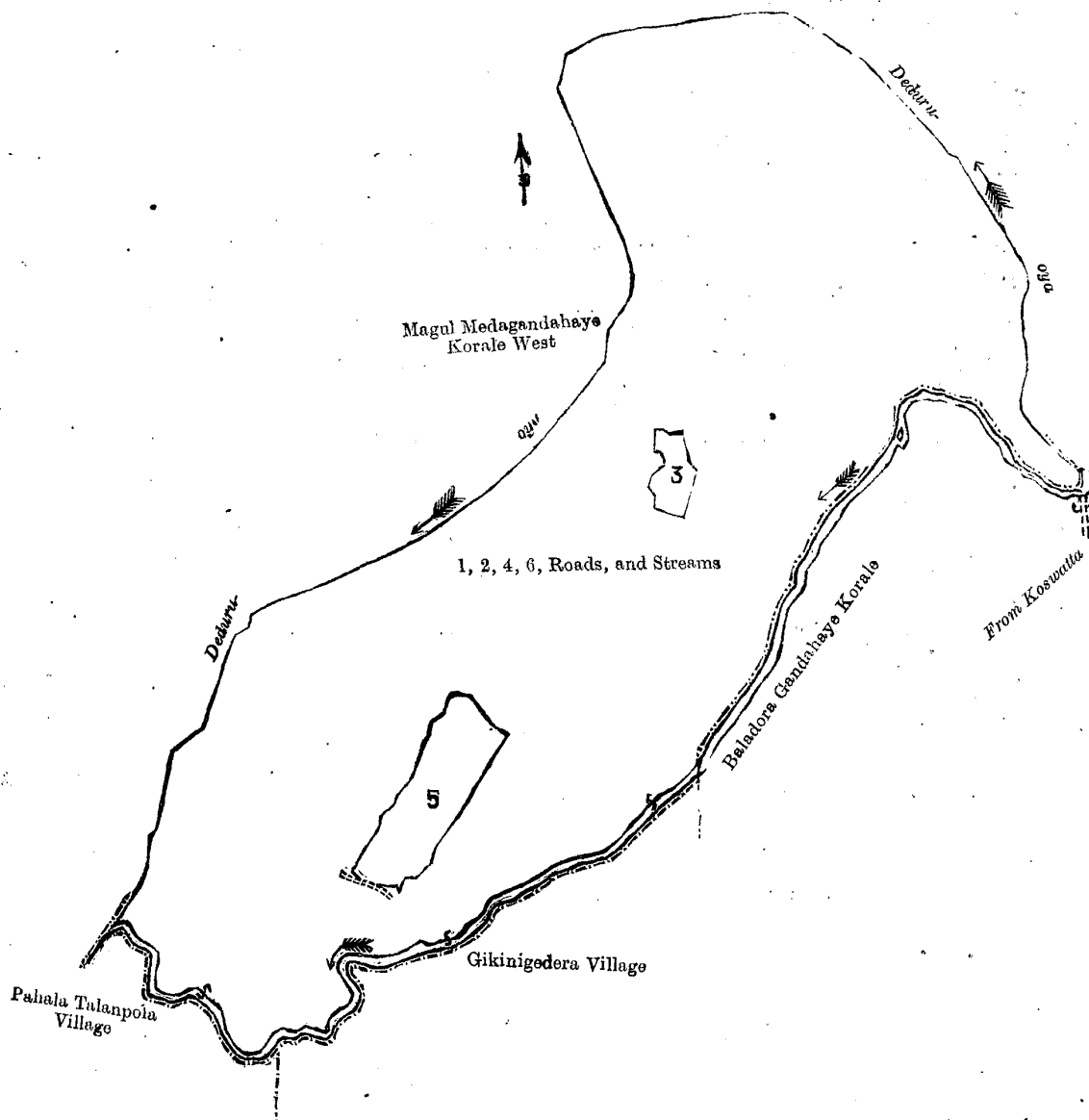
Lot.	Name of Land.	Extent, A. R. P.	Lot.	Name of Land.	Extent, A. R. P.
1	Hirigollehenyaya, Padilyakehenyaya, Kongahahena	104 3 2	4	Viharegodellewatta	1 0 16
1½	Helambagahawatta	11 2 36	19	Kahatagahahena (Roman Catholic burial ground)	0 0 37
1½	Puhulhena	2 3 4	Roads	8 1 3	
2	Galebba	8 2 18	Streams	1 0 4	
3	Paragahahenyaya, Kahatagahahenyaya, Kongahahena, Kahatagahahena, Welepillewa, Siyambalagahahena, Godellehena	228 1 9			366 3 9

and bounded as follows: on the north by the boundary of the Chilaw District, the village limit of Viharegama; on the east by the village limit of Viharegama, the village limit of Talgahapitiya; on the south by the village limit of Gimindana; on the west by the boundary of the Chilaw District.

NOTE.—The following lots lying within the above boundaries are excluded from this notice, and their acreage of 46 acres and 6 perches is not included in the acreage of 366 acres 3 roods and 9 perches given above:

Lot.	Name of Land.	Extent, A. R. P.	Lot.	Name of Land.	Extent, A. R. P.
A 6	Timbirigahakumbura, Higgahakumbura, Lindakumbura, Kumbukgahakumbura, Kadurugahakumbura, Batalagodapitiya	27 2 16	A 14	Pathahabendiawatta	
A 7	Kadurugahapillewa, Kumbukgahapillewa	1 2 24	A 15	Do.	
A 8	Talgahawatta	0 2 20	A 16	Gansuriyapillewa	
A 9	Kohombagahahena	0 0 38	A 17	Timbirigahapillewa	
A 10	Kajugahahena	0 2 23	A 17½	Dangahahena	
A 11	Lindahena	0 1 2	A 18	Ehetugahawatta	
A 12	Migahawatta	5 1 21	5	Siyambalagahawatta	
			13	Kahatagahawatta	
			20	Kahatagahahena	

[For Diagram see page 351.]



Surveyor-General's Office,
Colombo, December 31, 1910.

Scale of 16 Chains to an Inch.

A. H. G. DAWSON,
for Surveyor-General.

Kurunegala S. C. 43—1911.

Kurunegala Notice No. 4,056.

Notice under "The Waste Lands Ordinances of 1897, 1899, 1900, and 1903."

TAKE notice that unless within three months from April 28, 1911, the persons, if any, who claim any interest in the lands hereinafter mentioned or in any one or more of such lands make claim in person or in writing to the said lands or to some interest therein to J. M. Davies, Esq., Special Officer appointed under section 28 of "The Waste Lands Ordinances of 1897, 1899, 1900, and 1903," at his office at Fort, Colombo :

Such Special Officer, in pursuance of the powers vested in him by the said Ordinances, will declare by writing under the said lands or such of them, as to which no claim has been made, are the property of the Crown.

J. M. DAVIES,
Special Officer.

Description of the Lands referred to.

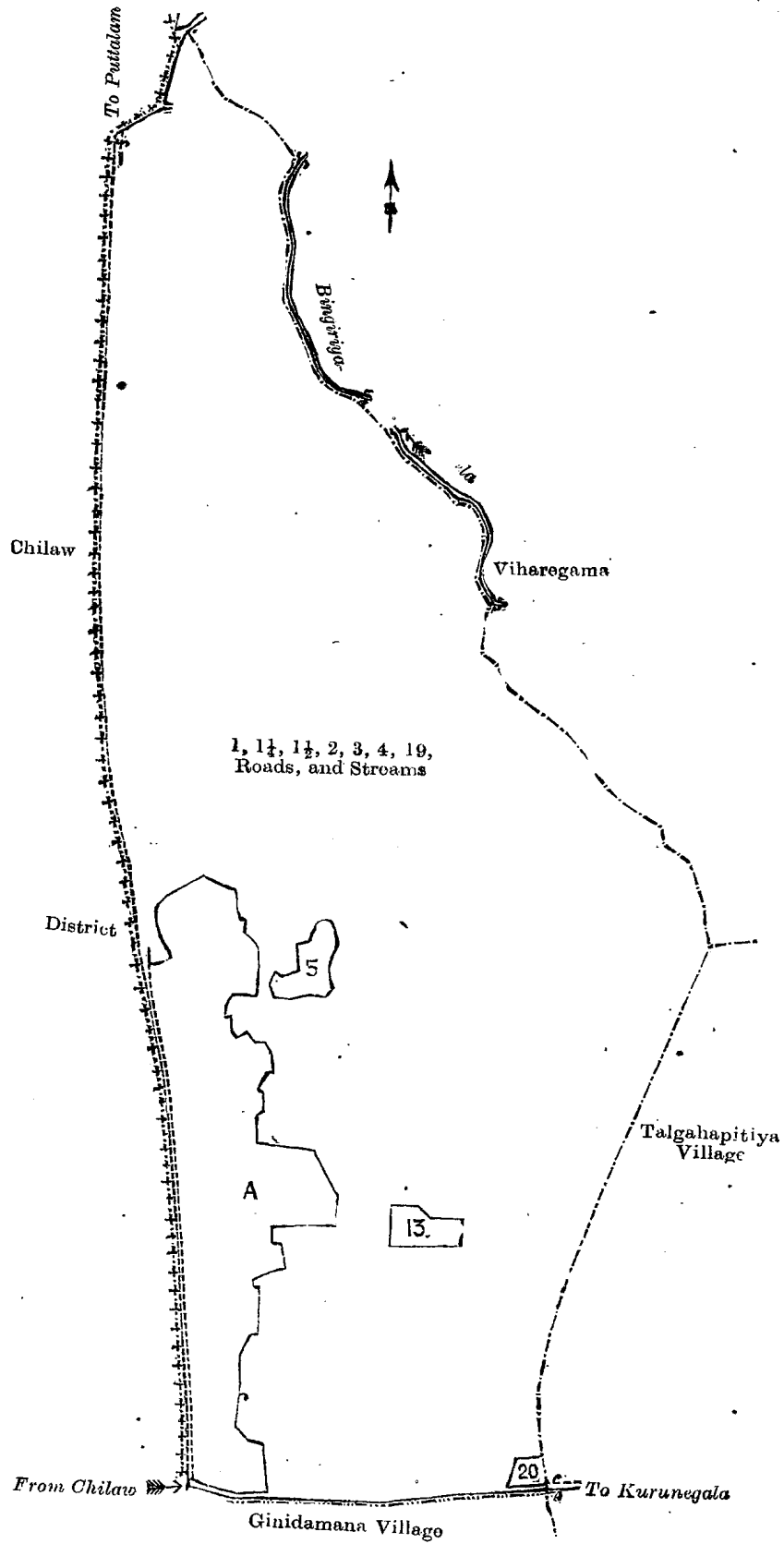
...ing lots situated in the village of Hiriwila, in the Kinyama korale of the Katugampola hatpattu of the North-Western Province, as described in the annexed diagram :—

Preliminary plan 1,414.

Situation : Hiriwila village in Kinyama korale of Kurunegala District.

... of Land.	Extent, A. R. P.
.. .. .	25 0 36
.. .. .	45 0 14
	<hr/>
	70 1 10

... by the village limit of Koshenegama, the village limit of Diyakeliyawa ; on the east ... in the south by the village limit of Marandawala ; on the west by the village limit of ... gama.



Scale of 16 Chains to an Inch.

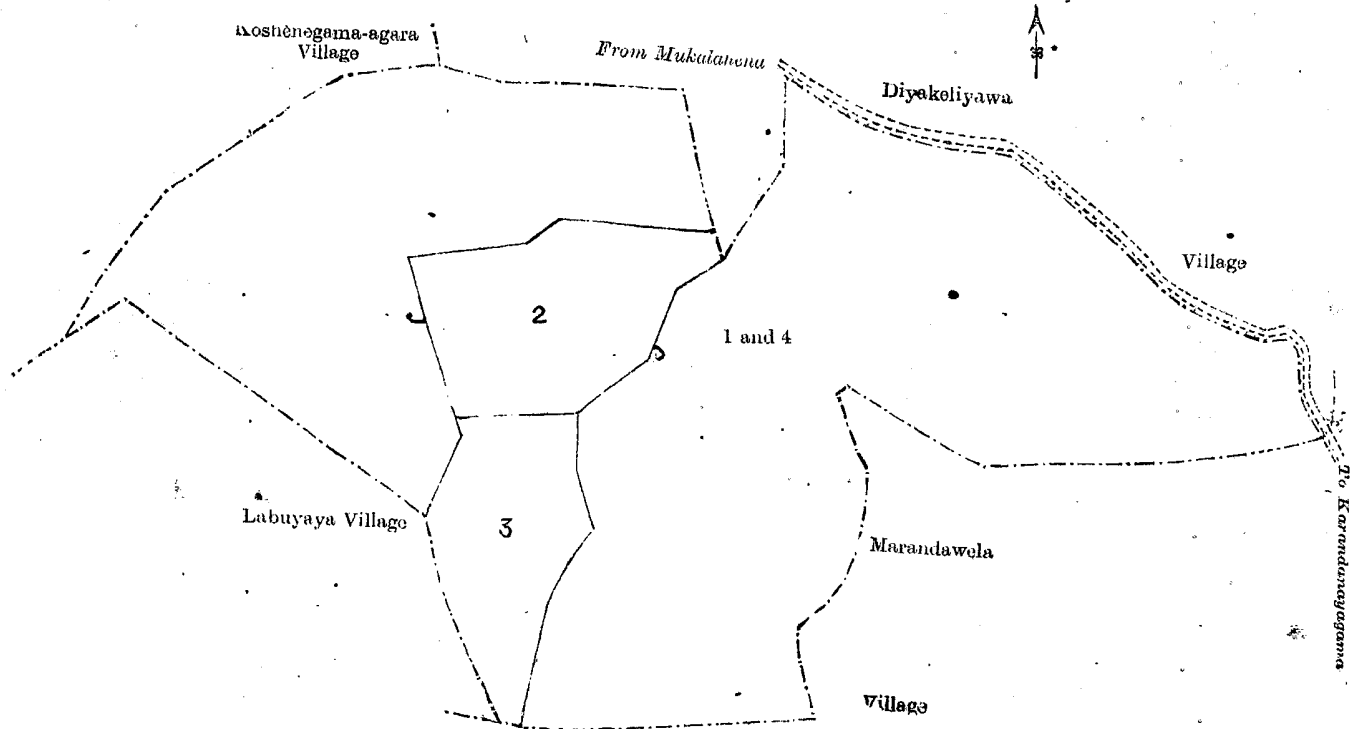
Surveyor-General's Office,
Colombo, December 7, 1910.

A. H. G. DAWSON,
for Surveyor-General.

Kurunegala S. O. 44—1911.

NOTE.—The following lots lying within the above boundaries are excluded from this notice, and their aggregate acreage of 14 acres 1 rood and 9 perches is not included in the acreage of 70 acres 1 rood and 10 perches given above :—

Lot.	Name of Land.	Extent, A. R. P.
2	Hiriwilawatta	7 3 15
3	Hiriwilakumbura	6 1 34
		14 1 9



Surveyor-General's Office,
Colombo, December 30, 1910.

Scale of 8 Chains to an Inch.
Kurunegala S. O. 45—1911.

A. H. G. DAWSON,
for Surveyor-General.

Kurunegala Notice No. 4,057.

Notice under "The Waste Lands Ordinances of 1897, 1899, 1900, and 1903."

TAKE notice that unless within three months from April 28, 1911, the persons, if any, who claim any interest in the lands hereinafter mentioned make claim in person or in writing to the said lands or to some interest therein to J. M. Davies, Esq., Special Officer appointed under section 28 of "The Waste Lands Ordinances of 1897, 1899, 1900, and 1903," at his office at Fort, Colombo :

Such Special Officer, in pursuance of the powers vested in him by the said Ordinances, will declare by writing under his hand that the lands, to which no claim has been made, are the property of the Crown.

J. M. DAVIES,
Special Officer.

Description of the Lands referred to.

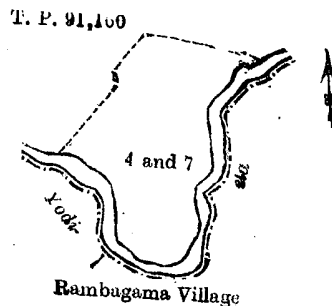
The following lots situated in the village of Viharegama, in the Kiniyama korale of the Katugampola hatpattu of the Kurunegala District, in the North-Western Province, as described in the annexed diagram :—

Preliminary plan 1,445. Field sheets I/6/48, I/6/56, &c.

Situation : Viharegama village in Kiniyama korale of Kurunegala District.

Lot.	Name of Land.	Extent, A. R. P.
4	Viharegamahena	3 3 32
7	Yodi-ela (bed of old stream)	0 1 25
		4 1 17

and bounded as follows : on the north by T. P. 91,160 ; on the east and south by the Yodi-ela (village limit of Rambagama) ; on the west by T. P. 91,160.



Surveyor-General's Office,
Colombo, December 17, 1910.

Scale of 8 Chains to an Inch.
Kurunegala S. O. 46—1911.

A. H. G. DAWSON,
for Surveyor-General.

Kurunegala Notice No. 4,058.

Notice under "The Waste Lands Ordinances of 1897, 1899, 1900 and 1903."

TAKE notice that unless within three months from April 28, 1911, the persons, if any, who claim any interest in the lands hereinafter mentioned or in any one or more of such lands or to some interest therein make claim in person or in writing to the said lands or any of them or to some interest therein to J. M. Davies, Esq., Special Officer appointed under section 28 of "The Waste Lands Ordinances of 1897, 1899, 1900, and 1903," at his office at Fort, Colombo:

Such Special Officer, in pursuance of the powers vested in him by the said Ordinances, will declare by writing under his hand that the said lands or such of them, as to which no claim has been made, are the property of the Crown.

J. M. DAVIES,
Special Officer.

Description of the Lands referred to.

The following lots situated in the village of Getulewa, in the Kinyama korale of the Katugampola hatpattu of the Kurunegala District, in the North-Western Province, as described in the annexed diagram:—

Preliminary plan 1,398.

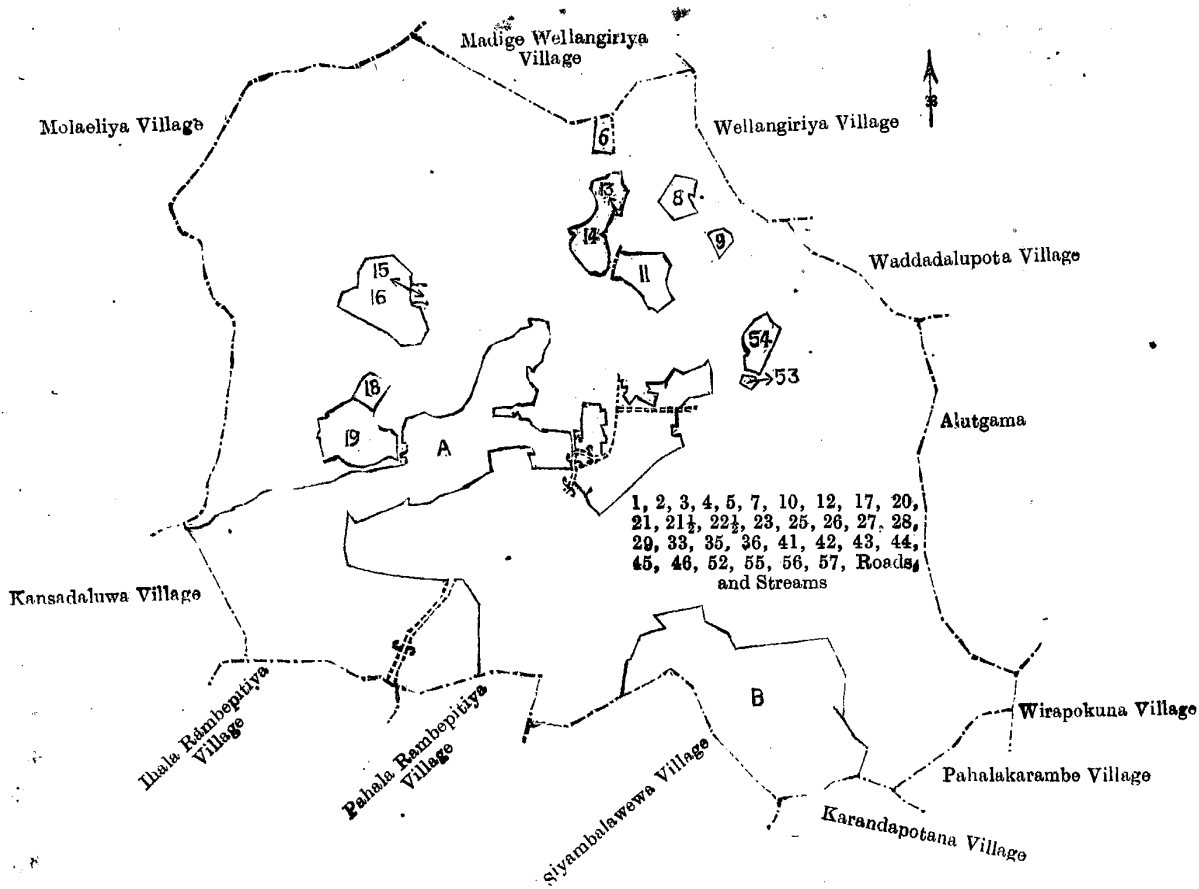
Situation: Getulewa village in Kinyama korale of Katugampola hatpattu of Kurunegala District.

Lot.	Name of Land.	Extent, A. R. P.	Lot.	Name of Land.	Extent, A. R. P.
1	Diganemukalana	121 3 10	25	Kongahawewa	2 1 10
2	Walaebba	1 2 24	26	Minipittaniya (cemetery)	0 0 35
3	Digalehenyaya, Kamatalangahenyaya, Welagawahena, Pahalawelagawahena, Habahena, Madawalahena, Diulgahamulahena, Ebagawahenyaya	262 2 12	27	Kohombagahamulahena	41 3 6
4	Lahapanebba	2 3 34	28	Wellangollehenyaya	65 1 38
5	Miwala	0 0 14	29	Wellangollemukalana	39 0 11
7	Kongahawatta, Polkumburagahenyaya, Munamalagahenyaya, Mellapitiyehenyaya, Siyambalagahahena, Kongahamulahena, Welpitiyehenyaya, Ebagawakotuwa, Gansuriyagahakotuwa, Kadurugahamulakotuwa	145 3 11	33	Galwewa	2 1 9
10	Anukkanwewa	1 3 4	35	Siyambalagahakumbura	4 1 9
12	Halugahawala	0 0 35	36	Mahawewa	28 0 24
17	Kongahahena	6 1 20	41	Kudaebba	0 1 35
20	Kadurugahahena	1 0 24	42	Walagawahena	8 0 14
21	Elagawahena (reservation)	1 1 12	43	Ehatugahahena	8 0 17
21½	Do. (do.)	0 2 7	44	Ebagawakotuwa	0 2 17
22½	Elagawahena	1 1 16	45	Mahaebba	1 1 34
23	Pahalagamawewa	3 0 0	46	Punchikotuwa	1 0 16
			52	Alutwewa	1 2 17
			55	Habawewa	4 0 7
			56	Habawewaismatta	1 2 34
			57	Palumandiyahenyaya, Siyambalagahahena, Taranagollehenyaya, Kongahawatta, Kumbukgahawatta	243 3 31
				Roads	6 2 15
				Streams	7 1 17
					1,019 1 19

and bounded as follows: on the north by the village limit of Molaeliya, the village limit of Medige Wellangiriya; on the east by the village limit of Wellangiriya, the village limit of Waddadalupota, the village limit of Alutgama and the village limit of Wirapokuna; on the south by the village limit of Pahalakarambe, the village limit of Karandapotana, the village limit of Siyambalawewa, the village limit of Pahalarambepitiya, and the village limit of Ihalarambepitiya; on the west by the village limit of Kansadaluwa and the village limit of Molaeliya.

NOTE.—The following lots lying within the above boundaries are excluded from this notice, and their aggregate acreage of 334 acres 2 roods and 6 perches is not included in the acreage of 1,019 acres 1 rood and 19 perches given above:—

Lot.	Name of Land.	Extent, A. R. P.	Lot.	Name of Land.	Extent, A. R. P.
6	Kongahawatta	2 0 3	A 38	Wewapaulahena, Migahahena, Wattalangagala	9 3 23
8	Ihalagawawetiya	3 3 4	A 30	Polkotuwakumbura	3 0 0
9	Handuruliya	1 2 37	A 40	Polkotuwakamata	0 0 8
11	Kongahawatta, Siyambalagahawatta	7 1 33	A 47	Bogahamulawatta, Timbirigahamulawatta, Palugahamulawatta, Migahamulawatta, Talgahamulawatta, Ambagahamulawatta, Kadurugahamulawatta, Andaragahamulawatta, Suriyagahamulawatta, Kongahamulawatta	7 1 22
13	Kotuwekumburakamata	0 0 9	A 48	Wewagawekotuwa	0 1 15
14	Kotuwekumbura, Kongahakumbura	9 1 29	A 49	Pathaha	0 0 13
15	Kanuketiyakumbura	0 2 30	A 50	Suriyagahamulakotuwa	0 0 23
16	Pankotuwa, Podipitiyakumbura	15 0 29	A 51	Alutwewa	4 0 25
18	Wetiyakumbura	3 0 38	53	Welpitiyakumbura	0 2 38
19	Pahalapothupitiya	11 3 24	54	Do.	4 1 30
A22	Elagawahenyaya (T. P. 261,309)	110 3 22	B 30	Kongahawatta	6 3 9
A24	Goda-aswedduma, Ihalakumbura, Timbirigahakumbura, Pahalakumbura, Eandarukumbura, Pahalagamawelakumbura, Kadurugahakumbura, Gamma-samakumbura, Karandagahakumbura, Lolugahakumbura, Pinkumbura, Tunpelakumbura, Banakotuwekumbura	54 0 29	B 31	Siyambalawewewatta, Ambagahamulawatta	63 1 20
A 37	Ambagahawatta, Dangahawatta, Suriyagahawatta, Siyambalagahawatta	5 0 36	B 32	Siyambalawewewatta	6 0 7
			B 34	Siyambalagahawatta	2 1 10
					334 2 6



Surveyor-General's Office,
Colombo, January 5, 1911.

Scale of 32 Chains to an Inch.
Kurunegala S. O. 47—1911.

A. H. G. DAWSON,
for Surveyor-General.

Kurunegala Notice No. 4,059.

Notice under "The Waste Lands Ordinances of 1897, 1899, 1900, and 1903."

TAKE notice that unless within three months from April 28, 1911, the persons, if any, who claim any interest in the lands hereinafter mentioned or in any one or more of such lands make claim in person or in writing to the said lands or any of them or to some interest therein to J. M. Davies, Esq., Special Officer appointed under section 28 of "The Waste Lands Ordinances of 1897, 1899, 1900, and 1903," at his office at Fort, Colombo :

Such Special Officer, in pursuance of the powers vested in him by the said Ordinances, will declare by writing under his hand that the said lands or such of them, as to which no claim has been made, are the property of the Crown.

J. M. DAVIES,
Special Officer.

Description of the Lands referred to.

The following lots situated in the village of Bogodayagama, in the Kinyama korale of the Katugampola hatpattu of the Kurunegala District, in the North-Western Province, as described in the annexed diagram :—

Preliminary plan 1,396.

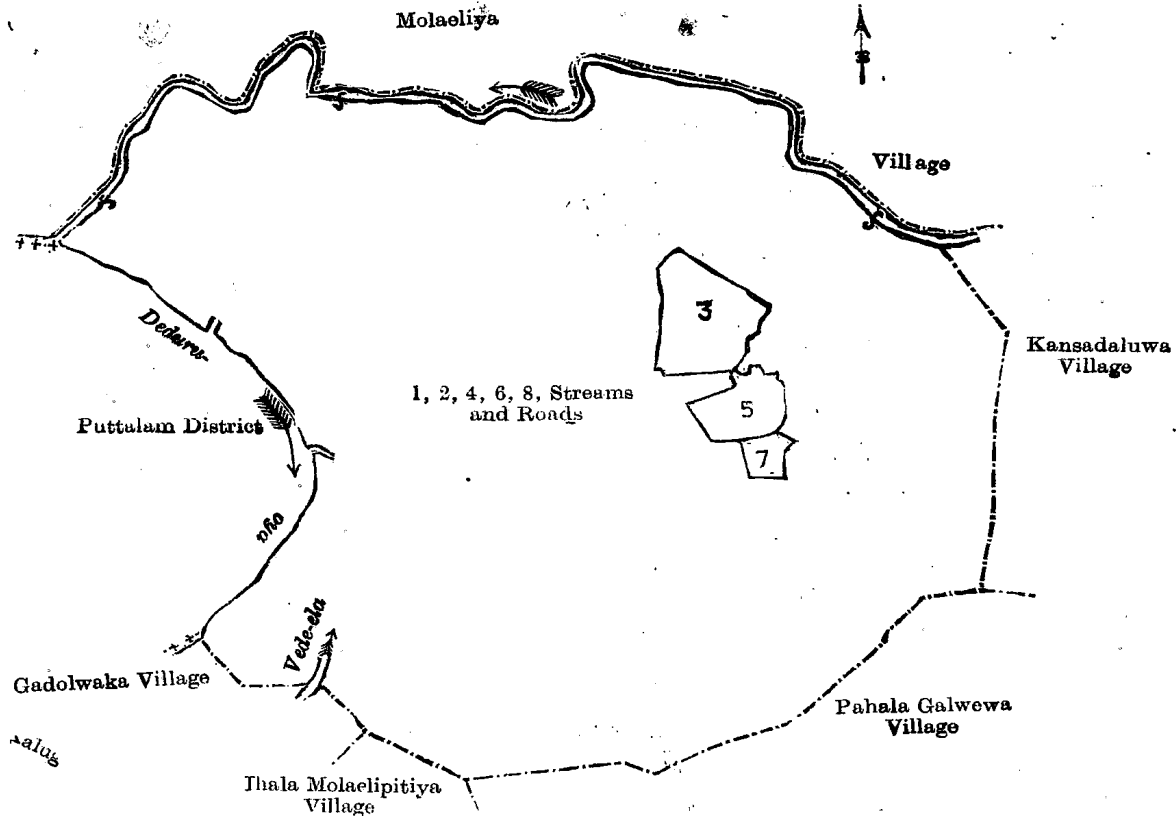
Situation : Bogodayagama village in Kinyama korale of Katugampola hatpattu of Kurunegala District.

Lot.	Name of Land.	Extent, A. R. P.	Lot.	Name of Land.	Extent, A. R. P.
1	Bogodayagamahenyaya	289 1 29		Streams	6 0 24
2	Kadurugawawewa (tank and bund)	2 1 14		Roads	0 0 14
4	Timbirigahamulawewa (do.)	0 3 39			
6	Diulgahawewa (do.)	0 1 13			
8	Kumbukgahawewa (do.)	1 1 29			
					300 3 2

and bounded as follows : on the north by the village limit of Molaeliya ; on the east by the village limit of Kansadaluwa ; on the south by the village limit of Pahalagalawewa, the village limit of Ihalamolaelipitiya, the village limit of Gadolwaka ; on the west by the Deduru-oya (boundary of the Puttalam District).

NOTE.—The following lots lying within the above boundaries are excluded from this notice, and their aggregate acreage of 10 acres 3 roods and 13 perches is not included in the acreage of 300 acres 3 roods and 2 perches given above :—

Lot.	Name of Land.	Extent, A. R. P.
3	Medawela	6 2 18
5	Gedaragawakumbura	3 0 4
7	Ambagahawafita	1 0 31
		10 3 13



Surveyor-General's Office,
Colombo, December 7, 1910.

Scale of 16 Chains to an Inch.

Kurunegala S. O. 48—1911.

A. H. G. DAWSON,
for Surveyor-General.

Kurunegala Notice No. 4,060.

Notice under "The Waste Lands Ordinances of 1897, 1899, 1900, and 1903."

TAKE notice that unless within three months from April 28, 1911, the persons, if any, who claim any interest in the lands hereinafter mentioned or in any one or more of such lands make claim in person or in writing to the said lands or any of them or to some interest therein to J. M. Davies, Esq., Special Officer appointed under section 28 of "The Waste Lands Ordinances of 1897, 1899, 1900, and 1903," at his office at Fort, Colombo:

Such Special Officer, in pursuance of the powers vested in him by the said Ordinances, will declare by writing under his hand that the said lands or such of them, as to which no claim has been made, are the property of the Crown.

J. M. DAVIES,
Special Officer.

Description of the Lands referred to.

The following lots situated in the village of Gadolwaka, in the Kinyama korale of the Katugampola hatpattu of the Kurunegala District, in the North-Western Province, as described in the annexed diagram:—

Preliminary plan 1,422.

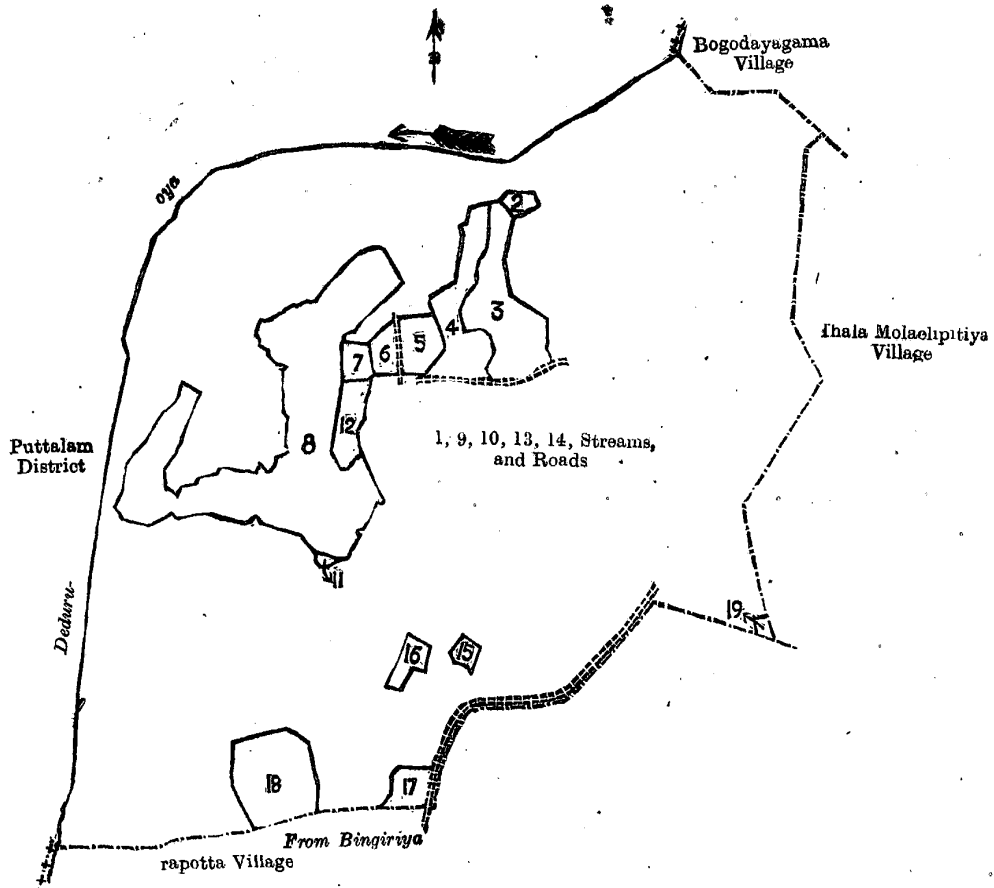
Situation: Gadolwaka village in Kinyama korale of Katugampola hatpattu of Kurunegala District.

Lot.	Name of Land.	Extent, A. R. P.	Lot.	Name of Land.	Extent A. R. P.
1	Atakattuwehenyaya, Batalahena	77 1 16		Streams	0 0 29
2	Minipitiya (cemetery)	0 1 17		Roads	3 2 7
10	Batalahena, Kongahawatta	188 0 9			
13	Madatiyagalahena, Wewahena	3 2 16			
14	Palugahawewa (tank and bund)	15 3 22			288 3 36

and bounded as follows: on the north by the Deduru-oya (the boundary of the Puttalam District), the village limit of Bogodayagama; on the east by the village limit of Thalamolaelipitiya; on the south by the village limit of Urapotta; on the west by the Deduru-oya (the boundary of the Puttalam District).

NOTE.—The following lots lying within the above boundaries are excluded from this notice, and their aggregate acreage of 51 acres 3 roods and 39 perches is not included in the acreage of 288 acres 3 roods and 36 perches given above:—

Lot.	Name of Land.	Extent, A. R. P.	Lot.	Name of Land	Extent. A. R. P.
2	Dangahawatta	0 2 12	11	Puranakumbura	0 0 36
3	Do.	5 3 30	12	Kadurugahahena, Kongahahena,	
4	Dangahawatta, Kajugahawatta, Siyambalagahawatta, Kongahawatta	5 0 27		Etugahahena, Millagahahenyaya.	1 3 25
5	Gorakagahawatta, Ambagahawatta	2 0 16	15	Millagahawatta	0 2 2
6	Siyambalagahawatta	0 3 11	16	Do.	1 0 33
7	Kumbukgahawatta	1 0 11	17	Do.	1 0 20
8	Korakahawala, Wetiyeekumbura, Medakumbura, Kongahakumbura, Welpitiyeekumbura, Ithalawela-kumbura	25 2 23	18	Kahatagahawatta	5 1 20
			19	Kongahawatta	0 1 13
					51 3 39



Surveyor-General's Office,
Colombo, December 3, 1910.

Scale of 16 Chains to an Inch.
Kurunegala S. O. 49—1911.

A. H. G. DAWSON,
for Surveyor-General.

Kurunegala Notice No. 4,061.

Notice under "The Waste Lands Ordinances of 1897, 1899, 1900, and 1903."

TAKE notice that unless within three months from April 28, 1911, the persons, if any, who claim any interest in the lands hereinafter mentioned or in any one or more of such lands or to some interest therein make claim in person or in writing to the said lands or any of them or to some interest therein to J. M. Davies, Esq., Special Officer appointed under section 23 of "The Waste Lands Ordinances of 1897, 1899, 1900, and 1903," at his office at Fort, Colombo :

Such Special Officer in, pursuance of the powers vested in him by the said Ordinances, will declare by writing under his hand that the said lands or such of them, as to which no claim has been made, are the property of the Crown.

J. M. DAVIES,
Special Officer.

Description of the Lands referred to.

The following lots situated in the village of Pahala Konkadawala, in the Kinyama korale of the Katugampola hatpattu of the Kurunegala District, in the North-Western Province, as described in the annexed diagram :—

Preliminary plan 1,387.

Situation : Pahala Konkadawala village in Kinyama korale of Katugampola hatpattu of Kurunegala District.

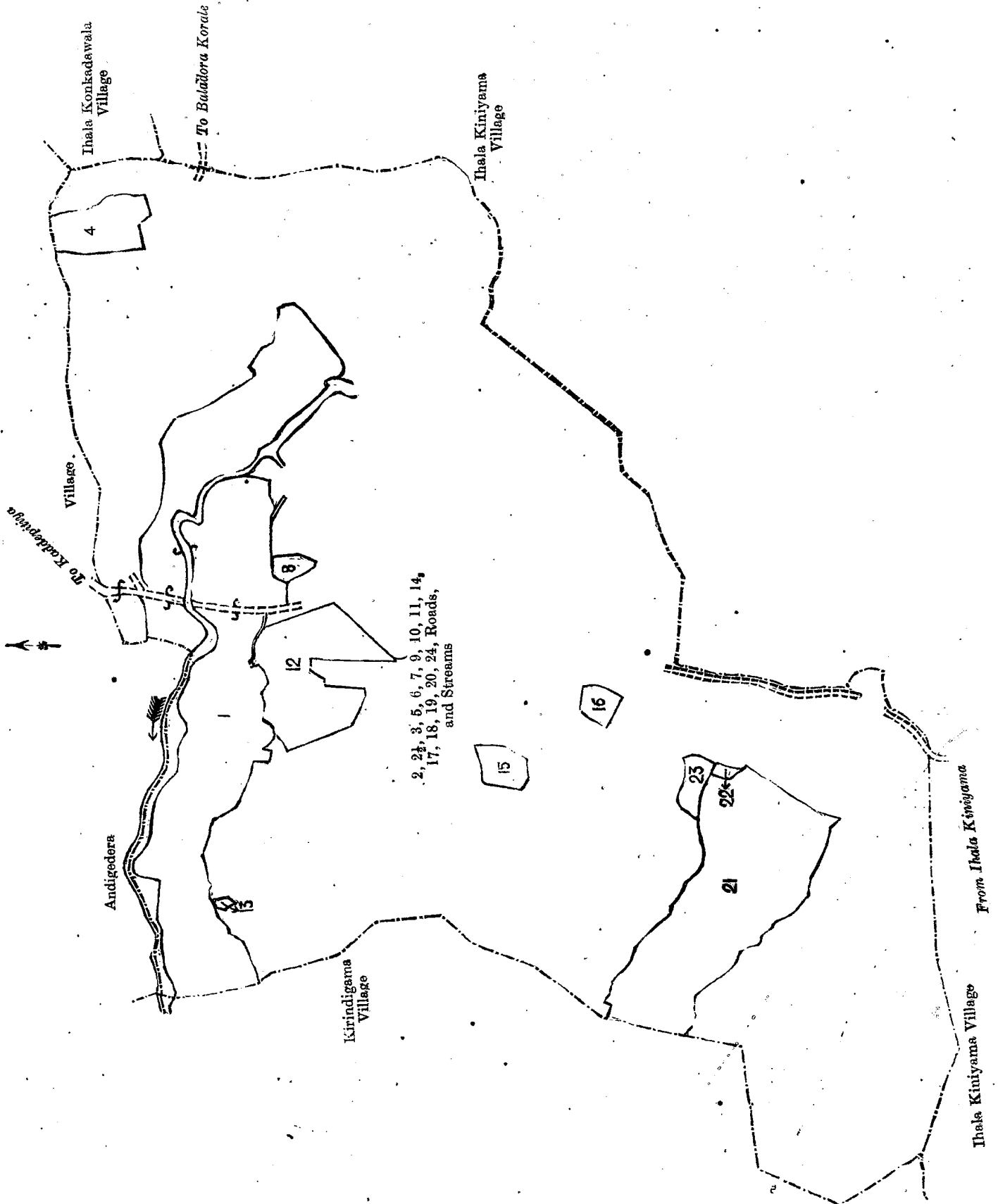
Lot.	Name of Land.	Extent, A. R. P.	Lot.	Name of Land.	Extent, A. R. P.
2	Paluviharehenyaya	20 1 29	14	Iswetiya (tank and bund)	0 1 36
2½	Kandiya (reservation for bund)	0 1 16	17	Koladachchaiswetiya	0 3 10
3	Daminagahawatta	0 2 26	18	Warakotuwa	0 0 39
5	Minipitiya (cemetery)	0 1 6	19	Udawewa (tank and bund)	0 2 9
6	Mahawewa (tank and bund)	12 1 0	20	Kumbukgahawewa (tank and bund)	5 0 29
7	Dambalawahena	0 1 7	24	Welahenyaya	23 2 14
9	Welapillawa, Warahena, Helambagahamulahenyaya, Dumbulawahena	70 1 20		Roads	2 2 29
10	Alutwewa (tank and bund)	1 0 26		Streams	2 1 27
11	Siyambalagahakele	0 2 16			142 1 19

and bounded as follows : on the north by the village limit of Andigedera ; on the east by the village limit of Ihala Konkadawala, the village limit of Ihala Kinyama ; on the south by the village limit of Ihala Kinyama ; on the west by the village limit of Kirindigama.

NOTE.—The following lots lying within the above boundaries are excluded from this notice, and their aggregate acreage of 36 acres 2 roods and 12 perches is not included in the acreage of 142 acres 1 rood and 19 perches given above :—

Lot.	Name of Land.	Extent, A. R. P.	Lot.	Name of Land.	Extent, A. R. P.
1	Suriyagahakumbura, Halmillagahakumbura, Dangahakumbura, Pahalawelakumbura, Godakandawakumbura, Kirihenakumbura, Heenatikumbura, Lindakumbura, Karanda-			gahakumbura, Netulgahakumbura, Migahakumbura, Webodakumbura	20 0 14
			4	Karuwelagahawatta, Kosgahawatta	1 2 6
			8	Dunumadalagahawatta	0 1 5

Lot.	Name of Land.	Extent, A. R. P.	Lot.	Name of Land.	Extent, A. R. P.
12	Ambagahawatta, Kohombagahamulawatta, Gansuriyagahamulawatta	3 3 4	21	Helembagahakumbura, kumbura	9 1 0
13	Palugahakepillewa	0 0 10	22	Kohombagahapillewa	0 0 18
15	Imbulgahawatta	0 2 16	23	Ambagahawatta	0 1 33
16	Mylagahawatta	0 1 26			<hr/>
					36 2 12



Surveyor-General's Office,
Colombo, December 6, 1910.

Scale of 8 Chains to an Inch
Kurunegala S. O. 50—1911.

A. H. G. DAWSON,
for Surveyor-General.

Kurunegala Notice No. 4,062.**Notice under "The Waste Lands Ordinances of 1897, 1899, 1900, and 1903."**

TAKE notice that unless within three months from April 28, 1911, the persons, if any, who claim any interest in the lands hereinafter mentioned or in any one or more of such lands make claim in person or in writing to the said lands or any of them or to some interest therein to J. M. Davies, Esq., Special Officer appointed under section 28 of "The Waste Lands Ordinances of 1897, 1899, 1900, and 1903," at his office at Fort, Colombo :

Such Special Officer, in pursuance of the powers vested in him by the said Ordinances, will declare by writing under his hand that the said lands or such of them, as to which no claim has been made, are the property of the Crown.

J. M. DAVIES,
Special Officer.

Description of the Lands referred to.

The following lots situated in the village of Agara, in the Kinyama korale of the Katugampola hatpattu of the Kurunegala District, in the North-Western Province, as described in the annexed diagram :—

Preliminary plan 1,384.

Situation : Agara village in Kinyama korale of Katugampola hatpattu of Kurunegala District.

Lot.	Name of Land.	Extent, A. R. P.	Lot.	Name of Land.	Extent, A. R. P.
1 ..	Pilapitiya 20 0 18	9 ..	Agarewewa (tank) 3 0 13
3 ..	Dangahamulahena, Kongahamulahen- yaya, Ambagahamulahena, Pila- pitiyehena 75 0 35	14 ..	Dangahaminipittaniya (cemetery) 0 0 8
4 ..	Pilapitiyawela 1 3 16	15 ..	Higgahahenyaya 8 2 31
5 ..	Pilapitiyadeniya 0 2 8		Roads 0 2 11
8 ..	Wewapitiyadeniya 0 1 8			110 1 28

and bounded as follows : on the north by the boundary of the Baladora Gandahaye korale ; on the east by the boundary of the Baladora Gandahaye korale, the village limit of Korakahapokuna ; on the south by the village limit of Korakahapokuna ; on the west by the village limit of Ihala Konkadawala, the boundary of the Baladora Gandahaye korale.

NOTE.—The following lots lying within the above boundaries are excluded from this notice, and their aggregate acreage of 16 acres 3 roods and 33 perches is not included in the acreage of 110 acres 1 rood and 28 perches given above :—

Lot.	Name of Land.	Extent, A. R. P.	Lot.	Name of Land.	Extent, A. R. P.
2 ..	Pilapitiywatta 5 2 31	11 ..	Kadurugahamulawatta 1 0 7
6 ..	Gansuriyagahakumbura, Agarekum- bura, Bulugahamulawela 6 0 19	12 ..	Ambagahamulawatta 0 3 33
7 ..	Kumbukgahawatta 0 2 8	13 ..	Paralangawatta 0 0 8
10 ..	Mailagahawatta, Daminigahawatta 2 2 7			16 3 33

[For Diagram see page 359.]

Kurunegala Notice No. 4,063.**Notice under "The Waste Lands Ordinances of 1897, 1899, 1900, and 1903."**

TAKE notice that unless within three months from April 28, 1911, the persons, if any, who claim any interest in the lands hereinafter mentioned or in any one or more of such lands make claim in person or in writing to the said lands or any of them or to some interest therein to J. M. Davies, Esq., Special Officer appointed under section 28 of "The Waste Lands Ordinances of 1897, 1899, 1900, and 1903," at his office at Fort, Colombo :

Such Special Officer, in pursuance of the powers vested in him by the said Ordinances, will declare by writing under his hand that the said lands or such of them, as to which no claim has been made, are the property of the Crown.

J. M. DAVIES,
Special Officer.

Description of the Lands referred to.

The following lots situated in the village of Waddadalupota, in the Kinyama korale of the Katugampola hatpattu of the Kurunegala District, in the North-Western Province, as described in the annexed diagram :—

Preliminary plan 1,400.

Situation : Waddadalupota village in Kinyama korale of Katugampola hatpattu of Kurunegala District.

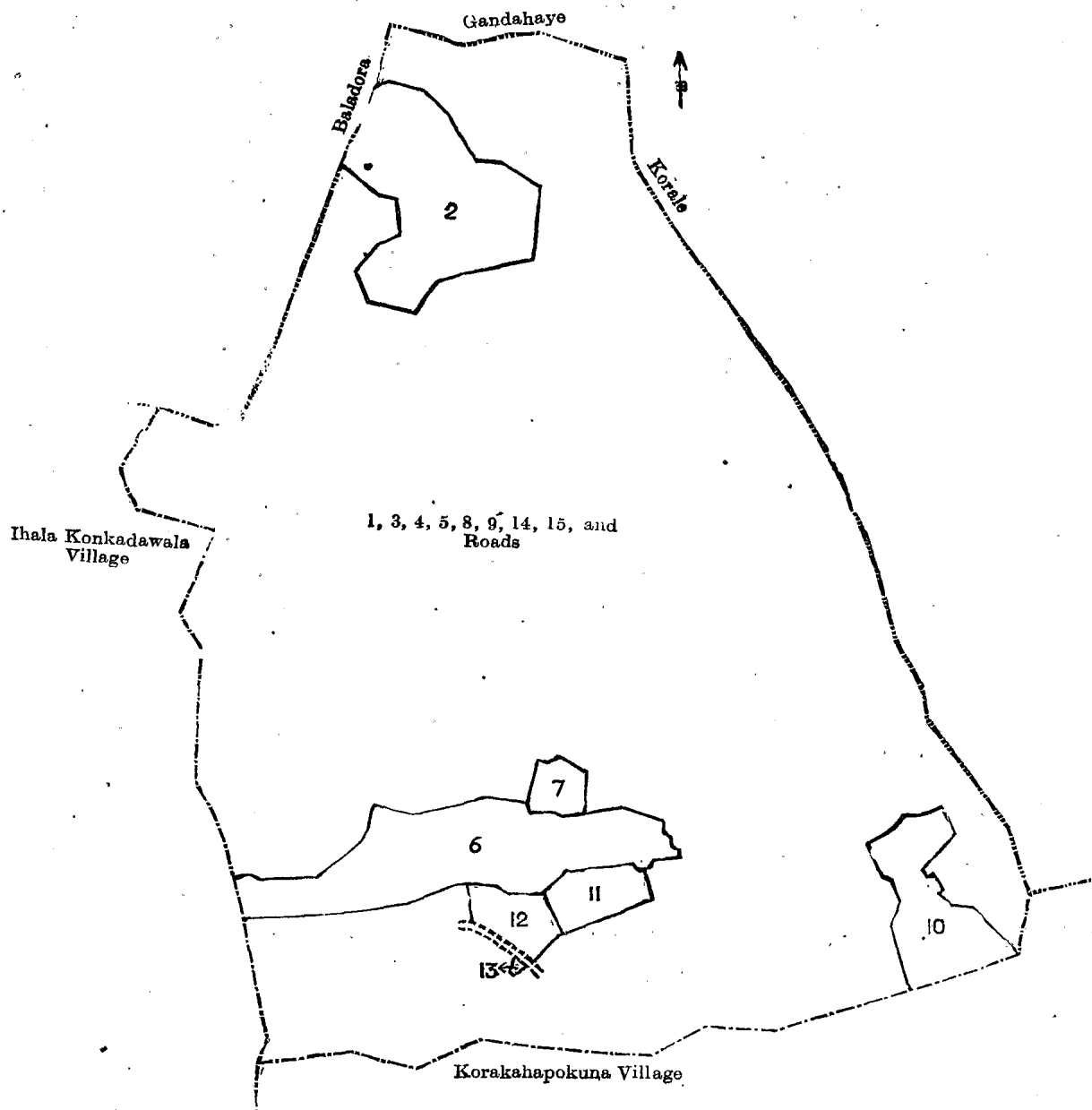
Lot.	Name of Land.	Extent, A. R. P.	Lot.	Name of Land.	Extent, A. R. P.
3 ..	Palugahamulapillewa 3 2 1	11 ..	Wewaismattehena 1 2 18
5 ..	Siyambalagahahena 28 3 9	12 ..	Bogahahena 17 1 13
6 ..	Pathalawewa 0 2 23	13 ..	Minipittaniya (cemetery)	.. 0 0 8
9 ..	Wanedunkotuwa, Helambagaha- kotuwa, Suriyagahakotuwa 2 1 16		Roads 0 2 27
10 ..	Waddadalupotawewa 25 2 6			80 2 1

and bounded as follows : on the north by the village limit of Wellangiriya, the village limit of Pahala Talanpola ; on the east by the village limit of Puwakgahakadawala ; on the south by the village limit of Alutgama, the village limit of Getulawa ; on the west by the village limit of Wellangiriya.

NOTE.—The following lots lying within the above boundaries are excluded from this notice, and their aggregate acreage of 28 acres 2 roods and 16 perches is not included in the acreage of 80 acres 2 roods and 1 perch given above :—

Lot.	Name of Land.	Extent, A. R. P.	Lot.	Name of Land.	Extent, A. R. P.
1 ..	Pahalawela 5 0 13	7 ..	Siyambalagahawatta, Kosgahawatta 1 1 13
2 ..	Pinkumbura (T. P. 100,912) 0 3 6	8 ..	Siyambalagahawatta 0 1 23
4 ..	Wewapula-aswedduma, Kadurugaha- mulakumbura, Migahamula-aswed- duma, Mahawelakumbura, Kum- bukgahawela, Hondirawela, and Welikumbura 21 0 1			28 2 16

[For Diagram see page 360.]



Surveyor-General's Office,
Colombo, January 27, 1911.

Scale of 8 Chains to an Inch.

Kurunegala S. O. 51—1911.

A. H. D. DAWSON,
for Surveyor-General.

Kurunegala Notice No 4,064.

Notice under "The Waste Lands Ordinances of 1897, 1899, 1900, and 1903."

TAKE notice that unless within three months from April 28, 1911, the persons, if any, who claim any interest in the lands hereinafter mentioned or in any one or more of such lands make claim in person or in writing to the said lands or any of them or to some interest therein to J. M. Davies, Esq., Special Officer appointed under section 28 of "The Waste Lands Ordinances of 1897, 1899, 1900, and 1903," at his office at Fort, Colombo :

Such Special Officer, in pursuance of the powers vested in him by the said Ordinances, will declare by writing under his hand that the said lands or such of them, as to which no claim has been made, are the property of the Crown.

J. M. DAVIES,
Special Officer.

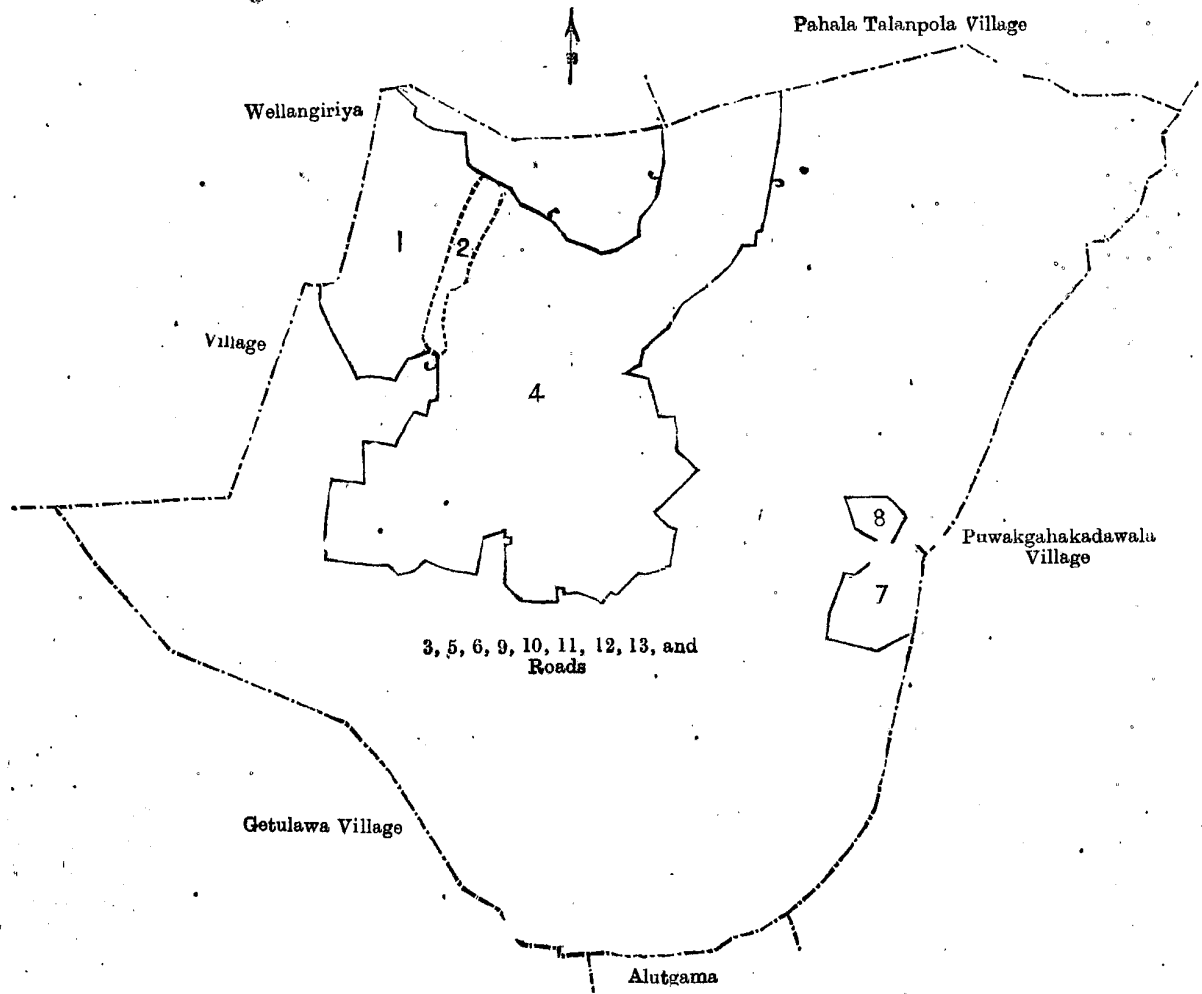
Description of the Lands referred to.

The following lots situated in the village of Urapotta, in the Kinyama korale of the Katugampola hatpattu of the Kurunegala District, in the North-Western Province, as described in the annexed diagrams :

I.—Preliminary plan 1,424.

Situation : Urapotta village in Kinyama korale of Katugampola hatpattu of Kurunegala District.

Lot.	Name of Land.	Extent, A. R. P.
2½	Muriel estate	7 3 10

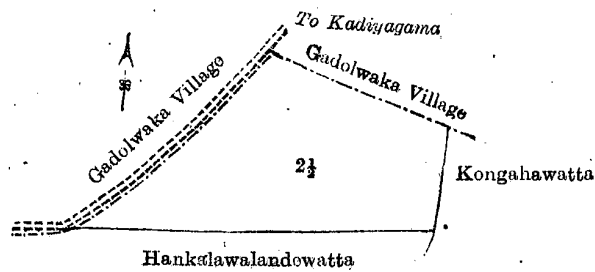


Surveyor-General's Office,
Colombo, December 30, 1910.

Scale of 8 Chains to an Inch.
Kurunegala S. O. 52—1911.

A. H. G. DAWSON,
for Surveyor-General.

and bounded as follows : on the north by the village limit of Gadolwaka ; on the east by Kongahawatta claimed by Jayamaha Hithamilage Kiri Menika and another ; on the south by Hankalawalandewatta sold to claimants under the Waste Lands Ordinances ; on the west by the village limit of Gadolwaka.



Surveyor-General's Office,
Colombo, February 2, 1911.

Scale of 8 Chains to an Inch.

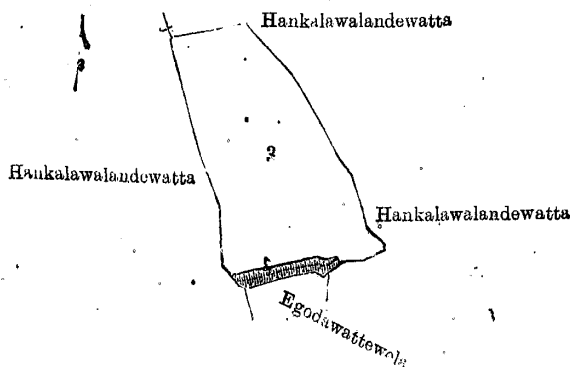
A. H. G. DAWSON,
for Surveyor-General.

II.—Preliminary plan 1,424.

Situation : Urapotta village in Kinyama korale of Katugampola hatpattu of Kurunegala District.

Lot.	Name of Land.	Extent, A. R. P.
3	Egodawattewewa (tank and bund)	6. 2 12

and bounded as follows : on the north by Hankalawalandewatta sold to claimants under the Waste Lands Ordinances ; on the east by Hankalawalandewatta sold to claimants under the Waste Lands Ordinances ; on the south by Hankalawalandewatta sold to claimants under the Waste Lands Ordinances, Egodawattewela claimed by Herat Mudiyansele Appuhamy and others ; on the west by Hankalawalandewatta sold to claimants under the Waste Lands Ordinances.



Surveyor-General's Office,
Colombo, February 2, 1911.

Scale of 8 Chains to an Inch.

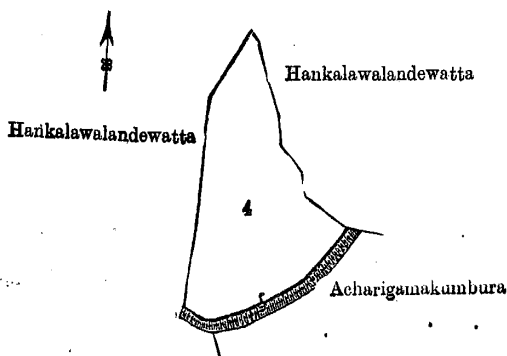
A. H. G. DAWSON,
for Surveyor-General.

III.—Preliminary plan 1,424.

Situation : Urapotta village in Kinyama korale of Katugampola hatpattu of Kurunegala District.

Lot.	Name of Land.	Extent, A. R. P.
4	Acharigama-agarechayawewa (tank and bund)	5 2 12

and bounded as follows : on the north and east by Hankalawalandewatta sold to claimants under the Waste Lands Ordinances ; on the south by Acharigamakumbura claimed by Wijendra Gurunnehelage Pina Naide and another, Hankalawalandewatta sold to claimants under the Waste Lands Ordinances ; on the west by Hankalawalandewatta sold to claimants under the Waste Land Ordinances.



Surveyor-General's Office,
Colombo, February 2, 1911.

Scale of 8 Chains to an Inch.

A. H. G. DAWSON,
for Surveyor-General.

IV.—Preliminary plan 1,424.

Situation : Urapotta village in Kinyama korale of Katugampola hatpattu of Kurunegala District.

Lot.	Name of Land.	Extent, A. R. P.	Lot.	Name of Land.	Extent, A. R. P.
6	Oyagawahenyaya	41 2 37	41	Andaragaspitiya, Bulugahahena, Pillewa, Migahamulahena, Oyagawahenyaya	58 2 8
38	Asweddumekumbura	12 1 33			
40	Kamatawetiawewa (tank and bund)	0 2 25			
					113 1 23

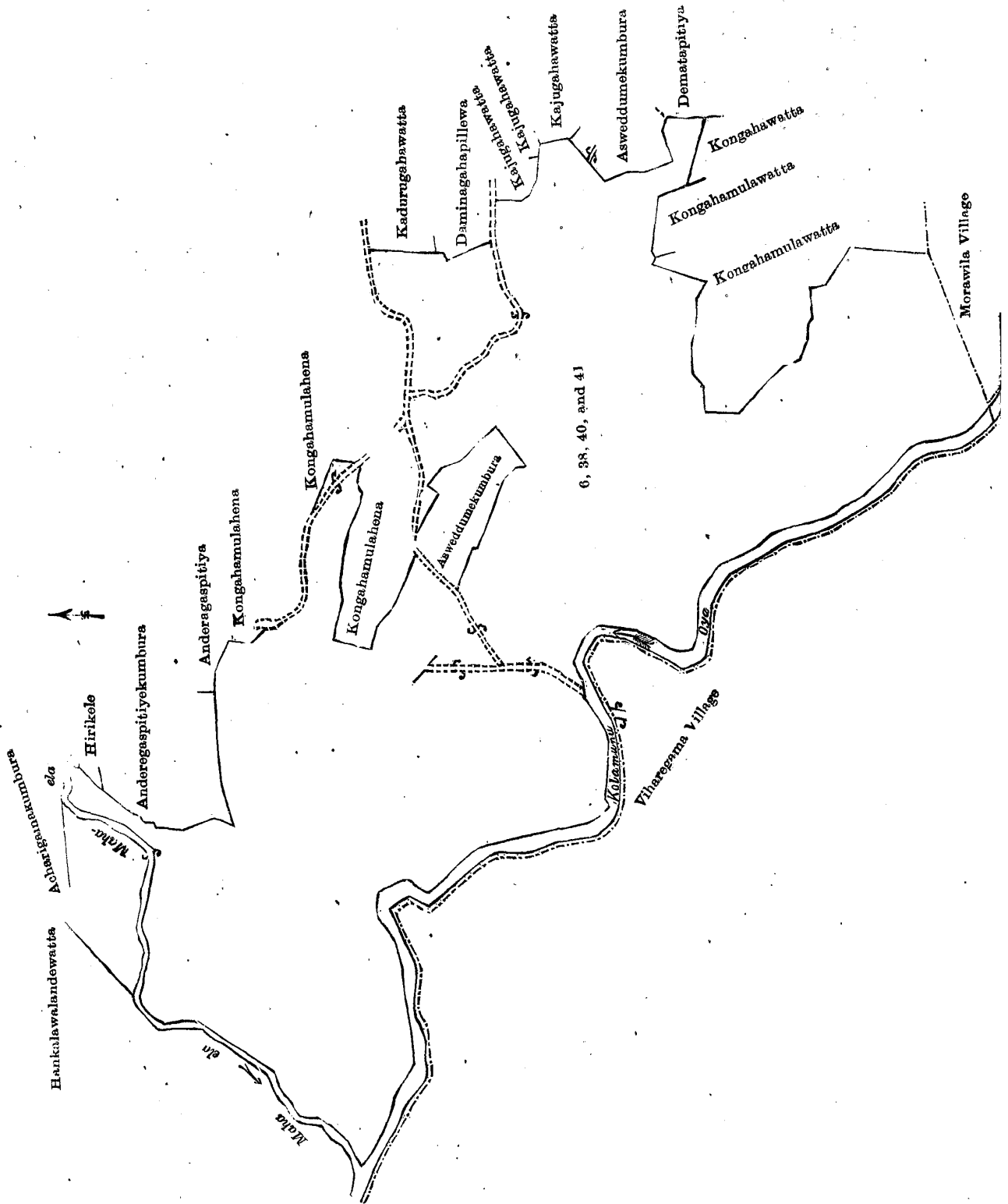
and bounded as follows : on the north by Acharigamakumbura claimed by Wijendra Gurunnehelage Pina Naide and another, the Maha-ela, Hirikele claimed by Gabriel Perera Appuhamy, Andaragaspitiyekumbura claimed by Jayamaha Hitihamilage Menikhamy and another, Andaragaspitiya claimed by ditto, Kongahamulahena claimed by Emalian Fernando, a road, Kongahamulahena claimed by Emalian Fernando, a road, Asweddumekumbura claimed by Jayamaha Hitihamilage Menikhamy and another, a road ; on the east by Kadurugahawatta claimed by Chandrappuli Henayalage Pulingu Henaya, Daminagahapillewa claimed by ditto, a road, Kajugahawatta claimed by Jayakodiarachchilage Punchi Naide, Asweddumekumbura claimed by ditto and others, Dematapitiya claimed by ditto, Kongahawatta claimed by Jayakodi Arachchilage Appu Naide, Kongahamulahawatta claimed by ditto, Kongahamulahawatta claimed by Jayakodi Arachchilage Dingi Nachchire ; on the south by the village limit of Morawila, the Kolamunu-oya (the village limit of Viharegama) ; on the west by the Kolamunu-oya (the village limit of Viharegama), the Maha-ela, Hankalawalandewatta sold to claimants under the Waste Lands Ordinances.

[For Diagram see page 362.]

V.—Preliminary plan 1,424.

Situation : Urapotta village in Kinyama korale of Katugampola hatpattu of Kurunegala District.

Lot.	Name of Land.	Extent, A. R. P.	Lot.	Name of Land.	Extent, A. R. P.
8	Diulgahamulahena	6 1 18	11	Elawala (water-hole)	0 3 2
9	Kotuwahena	5 1 4			
10	Lindagawahena	1 2 2			
					13 3 26

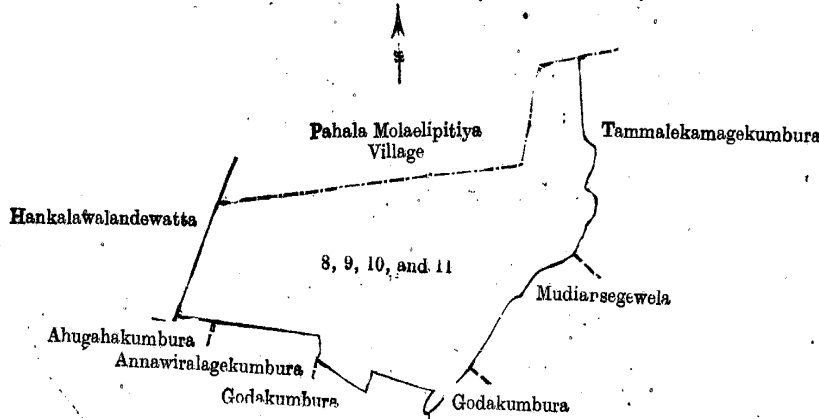


Surveyor-General's Office,
Colombo, February 2, 1911.

Scale of 8 Chains to an Inch.

A. H. G. DAWSON,
for Surveyor-General.

and bounded as follows: on the north by the village limit of Pahalamolaelipitiya; on the east by Tammalekamalagekumbura claimed by Herat Mudiyansele Rammenika and others, Mudiyanselele claimed by Herat Mudiyansele Menikralla and others, Godakumbura claimed by Jayamaha Hitihamillage Rammenika and another; on the south by Godakumbura claimed by Tilakanayaka Mudiyansele Wannihamy, Annawiralagekumbura claimed by Dissanayaka Mudiyansele Kandappu Vidane and others, Ahugahakumbura claimed by Herat Mudiyansele Menikralla and others; on the west by Hankalawalandewatta sold to claimants under the Waste Lands Ordinances.



Surveyor-General's Office,
Colombo, February 2, 1911.

Scale of 8 Chains to an Inch.

A. H. G. DAWSON,
for Surveyor-General.

VI.—Preliminary plan 1,424.

Situation : Urapotta village in Kinyama korale of Katugampola hatpattu of Kurunegala District.

Lot.	Name of Land.	Extent, A. R. P.	Lot.	Name of Land.	Extent, A. R. P.
12	Siyambalagahahena ..	9 3 35	20	Tank and bund ..	37 0 2
14	Timbirigahawetiya (tank and bund) ..	2 3 36	21	Iyanperuma-agarekele ..	1 1 18
15	Wala (water-hole) ..	0 0 26	22	Iswetiyewewa (tank) ..	3 1 34
16	Ayanperuma-agarewela ..	2 2 2	24	Part of a tank ..	0 0 20
17	Wala (water-hole) ..	0 0 15	25	Waturawala (water-hole) ..	0 0 24
18	Talgahapitiyehenyaya, Moralandehenyaya, Helambagahamulahena, Iyanperuma-agare, Timbirigahawatta, Dangahawatta ..	311 1 33	28	Tank ..	1 3 7
19	Part of a tank ..	5 0 21	32	Makanduruwewa (tank and bund) ..	3 3 21
			33	Amunagawahena ..	10 2 10
					390 2 24

and bounded as follows : on the north by the village limit of Ihala Molaelipitiya, the village limit of Pahala Galwewa, the village limit of Ihala Galwewa ; on the east by the village limit of Tissogama, the village limit of Koshenegameagare, the village limit of Lahuyaya ; on the south by Nugagahamulahenyaya claimed by Herat Mudiyansele Appuhamy and others, Nugagahamulahenyaya claimed by Pattinige Celamentu Fernando, Ehetugahawatta claimed by Herat Mudiyansele Punchihamy, Wewalangagala claimed by Herat Mudiyansele Kiri Etana and others, Kadurugahawatta claimed by ditto, Kadurugahawatta claimed by Siva Arumugam Nadan Kangany, Wewalangapillewa claimed by Pattinige Celamentu Fernando, Dangaspitiya claimed by Herat Mudiyansele Punchihamy and others, Nabadapillewa claimed by Herat Mudiyansele Punchihamy and others, the road from Wellangiriya to Kodyiyagama ; on the west by the road from Mukalanhena to Kadiyagama, Wewalangapillewa claimed by Jayakodi Arachchige Ukku Naide, Timbirigahahena claimed by Dissanayaka Mudiyansele Kandappu Vidane and others ; Makandurewela claimed by Amarasinge Juse Fernando and others, Ambagahakumbura claimed by Dissanayaka Mudiyansele Kandappu Vidane and others, Dalupota claimed by Gurubrahakmana Arachchi Mudiyansele Kiri Banda, Registrar, and others, Mellagedereralagewela claimed by Herat Mudiyansele Kaluhamy and others, the Maha-ela, Nawalakumbura claimed by Herat Mudiyansele Kaluhamy and others, Migahapillewa claimed by Gurubrahakmana Arachchi Mudiyansele Kiri Banda, Registrar, and others, Pillewekumbura claimed by Herat Mudiyansele Menikrala and others, Godakumbura claimed by Gurubrahakmana Arachchi Mudiyansele Kiri Banda, Registrar, and others, Godakumbura claimed by Jahamahihitihamilage Ranmenika and others, Mudiyansegewela claimed by Herat Mudiyansele Menikrala and others, Tammalekamagekumbura claimed by Herat Mudiyansele Ranmenika and others, Podiwickumbura claimed by Herat Mudiyansele Herat Hamy and others, Tammalekamagekumbura claimed by Herat Mudiyansele Ranmenika and others, the village limit of Pahala Molaelipitiya.

[For Diagram see page 364.]

VII.—Preliminary plan 1,424.

Situation : Urapotta village in Kinyama korale of Katugampola hatpattu of Kurunegala District.

Lot.	Name of Land.	Extent, A. R. P.
58	Kumbukgahawewa (tank and bund) ..	1 0 2

and bounded as follows : on the north by Inginigahahena claimed by Tilakanayaka Mudiyansele Wannihamy, Kahatagahamulahena claimed by Jayamaha Hitihamilage Ranmenika ; on the east by Kadurugahahena claimed by Dassanayaka Mudiyansele Kandappu Vidane and others ; on the south by Nikahenyaya claimed by Wanigasekera Arachchige Don William Appu ; on the west by Nikahenyaya claimed by Dissanayaka Mudiyansele Ausadahami.



Surveyor-General's Office,
Colombo, February 2, 1911.

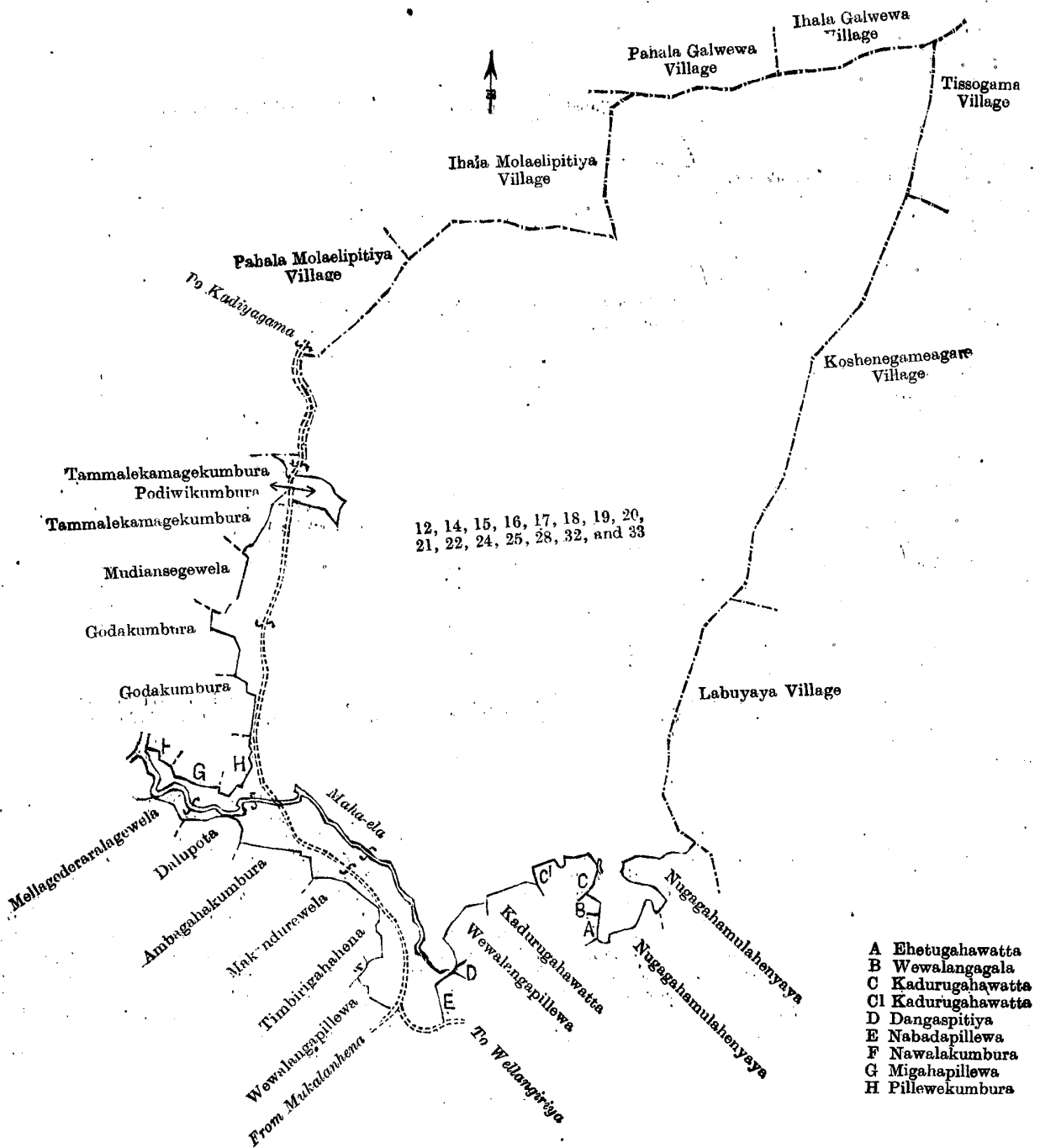
Scale of 8 Chains to an Inch.

A. H. G. DAWSON,
for Surveyor-General.

VIII.—Preliminary plan 1,424.

Situation : Urapotta village in Kinyama korale of Katugampola hatpattu of Kurunegala District.

Lot.	Name of Land.	Extent, A. R. P.
88	Minipitiya (cemetery) ..	0 2 16



Surveyor-General's Office,
Colombo, February 2, 1910.

Scale of 16 Chains to an Inch.

A. H. G. DAWSON,
for Surveyor-General.

and bounded as follows : on the north by Nikahenyaya claimed by Wanigasekera Arachchige Don William Appu ; on the east by the road from Kadiyagama to Mukalanhena ; on the south by Dewalemukalana claimed by Jayakodi Arachchilage Ukkunaide (Kapurala) ; on the west by Dewalemukalana claimed by Jayakodiarachchilage Ukku Naide (Kapurala), Nikahenyaya claimed by Dassanayaka Mudiyansele Ausadahami.



Surveyor-General's Office,
Colombo, February 2, 1911.

Scale of 8 Chains to an Inch.

A. H. G. DAWSON,
for Surveyor-General.

Kurunegala Notice No. 4,065.

Notice under "The Waste Lands Ordinances of 1897, 1899, 1900, and 1903."

TAKE notice that unless within three months from April 28, 1911, the persons, if any, who claim any interest in the lands hereinafter mentioned or in any one or more of such lands or to some interest therein make claim in person or in writing to the said lands or any of them or to some interest therein to J. M. Davies, Esq., Special Officer appointed under section 28 of "The Waste Lands Ordinances of 1897, 1899, 1900, and 1903," at his office at Fort, Colombo :

Such Special Officer, in pursuance of the powers vested in him by the said Ordinances, will declare by writing under his hand that the said lands or such or them, as to which no claim has been made, are the property of the Crown.

J. M. DAVIES,
Special Officer.

Description of the Lands referred to.

The following lots situated in the village of Ihala Molaelipitiya, in the Kinyama korale of the Katugampola hatpattu of the Kurunegala District of the North-Western Province, as described in the annexed diagram :—

Preliminary plan 1,421.

Situation : Ihala Molaelipitiya village in Kinyama korale of Katugampola hatpattu of Kurunegala District.

Lot.	Name of Land.	Extent, A. R. P.	Lot.	Name of Land.	Extent, A. R. P.
1 ..	Atakotuwahenyaya 42 1 11	10 ..	Hitihamigegamahenyaya 58 1 4
2 ..	Atuwagawahenyaya, Kongahahenyaya ..	29 2 8		Roads 1 1 27
5 ..	Timbirigahawewa 4 1 32		Streams 0 2 25
8 ..	Wanehena 6 1 22			
					143 0 9

and bounded as follows : on the north by the village limit of Bogodayagama, the village limit of Pahalagalwewa ; on the east by the village limit of Urapotta ; on the south by the village limit of Urapotta, the village limit of Pahala Molaelipitiya ; on the west by the village limit of Gadolwaka.

NOTE.—The following lots lying within the above boundaries are excluded from this notice, and their aggregate acreage of 23 acres 1 rood and 23 perches is not included in the acreage of 143 acres and 9 perches given above :—

Lot.	Name of Land.	Extent, A. R. P.
3 ..	Kongahawatta, Kohombagahawatta 2 3 5
4 ..	Mylagahawatta, Daminagahawatta 3 0 13
6 ..	Bulugahawatta, Dunumadalagahawatta, Siyambalahawatta, Ambagahawatta 2 3 20
7 ..	Kongahakumbura, Kumbukgahakumbura, Dangahakumbura, Webodakumbura 10 2 36
9 ..	Hitihamigekumbura 3 3 29
		23 1 23

[For Diagram see page 366.]

Kurunegala Notice No. 4,066.

Notice under "The Waste Lands Ordinances of 1897, 1899, 1900, and 1903."

TAKE notice that unless within three months from April 28, 1911, the persons, if any, who claim any interest in the lands hereinafter mentioned or in any one or more of such lands make claim in person or in writing to the said lands or any of them or to some interest therein to J. M. Davies, Esq., Special Officer appointed under section 28 of "The Waste Lands Ordinances of 1897, 1899, 1900, and 1903," at his office at Fort, Colombo :

Such Special Officer, in pursuance of the powers vested in him by the said Ordinances, will declare by writing under his hand that the said lands or such of them, as to which no claim has been made, are the property of the Crown.

J. M. DAVIES,
Special Officer.

Description of the Lands referred to.

The following lots situated in the village of Diyakeliyawa, in the Kinyama korale of the Katugampola hatpattu of the Kurunegala District, in the North-Western Province, as described in the annexed diagram :—

Preliminary plan 1,413.

Situation : Diyakeliyawa village in Kinyama korale of Katugampola hatpattu of Kurunegala District.

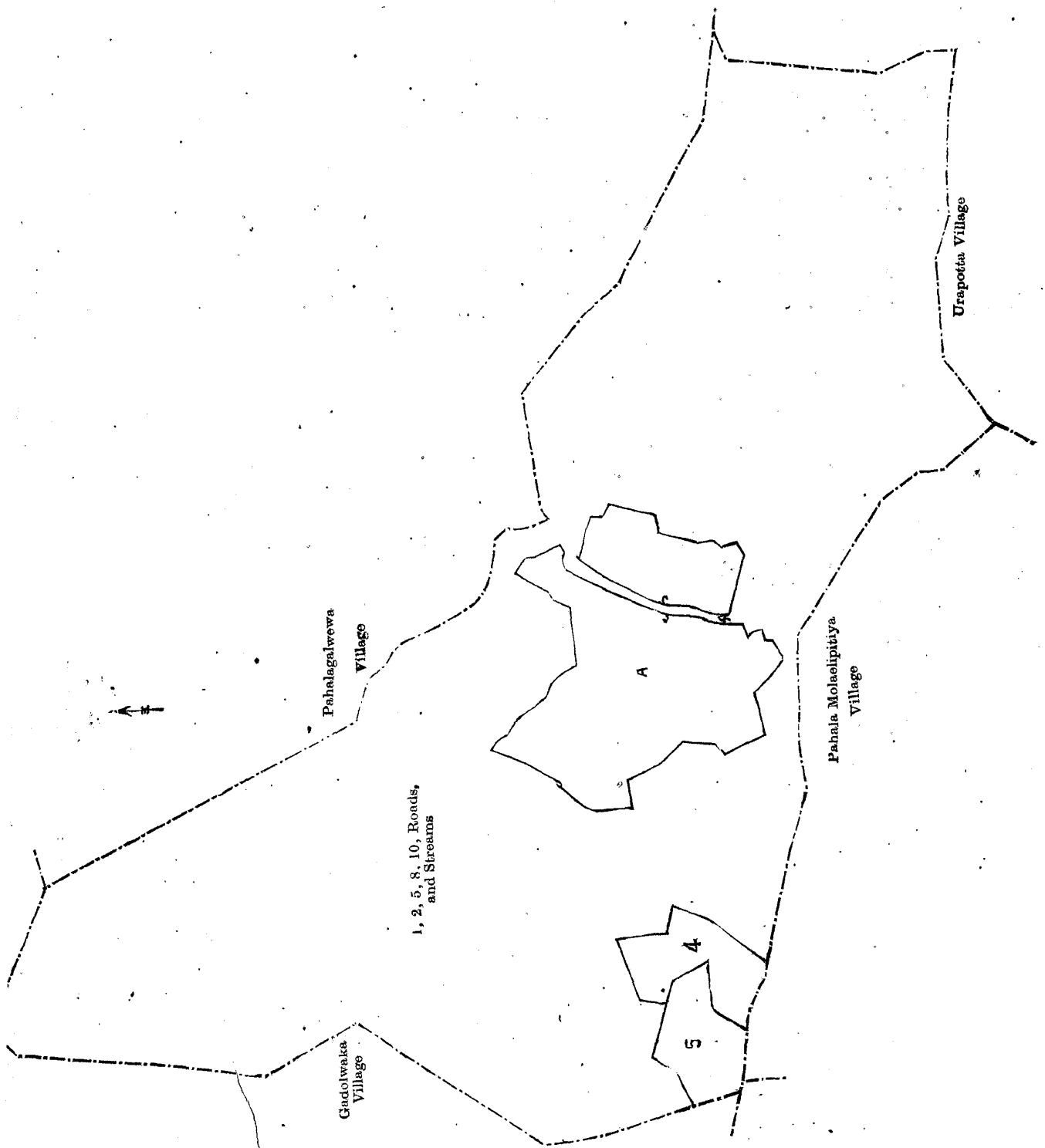
Lot.	Name of Land.	Extent, A. R. P.	Lot.	Name of Land.	Extent, A. R. P.
1 ..	Timbirigahakumburapillewa 0 2 20	10 ..	Diyakeliyawa, Mahawewa (tank and bund) 22 1 34
3 ..	Do. 0 2 23			
4 ..	Kongahahenyaya, Munamalgahahena ..	28 1 25	11 ..	Nakelimukalana 28 0 37
7 ..	Kadurugahahena 3 2 16		Roads 2 0 16
8 ..	Kongahahenyaya 25 0 38		Streams 1 0 5
9 ..	Wanahena 6 3 26			
					119 1 0

and bounded as follows : on the north by the village limit of Siyambalawewa, the village limit of Karandapotana ; on the east by the village limit of Karandapotana, the village limit of Hiripokuna ; on the south by the village limit of Hiriwila ; on the west by the village limit of Koshenegama-agare.

NOTE.—The following lots lying within the above boundaries are excluded from this notice, and their aggregate acreage of 4 acres 1 rood and 1 perch is not included in the acreage of 119 acres and 1 rood given above :—

Lot.	Name of Land.	Extent, A. R. P.	Lot.	Name of Land.	Extent, A. R. P.
2 ..	Timbirigahakumbura 2 1 12	6 ..	Wihepitiyakumbura 0 3 19
5 ..	Ambagahawatta 1 0 10			
					4 1 1

[For Diagram see page 367.]

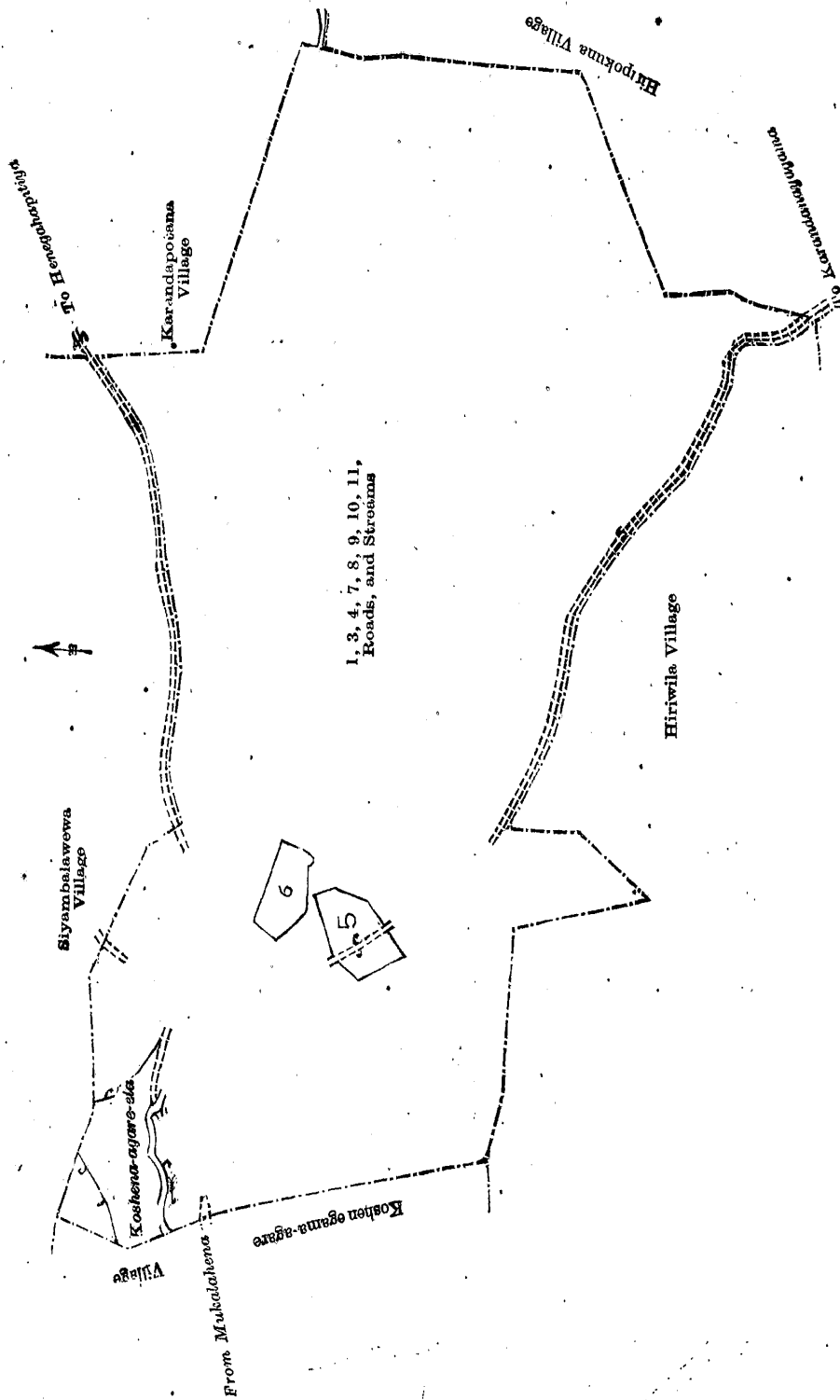


Surveyor-General's Office,
Colombo, December 2, 1910.

Scale of 8 Chains to an Inch.

A. H. G. DAWSON,
for Surveyor-General.

Kurunegala S. O. 54—1911.



1, 3, 4, 7, 8, 9, 10, 11,
Roads, and Streams

Surveyor-General's Office,
Colombo, December 31, 1910.

Scale of 8 Chains to an Inch.
Kurunegala S. O. 55—1911.

A. H. G. DAWSON,
for Surveyor-General.

Kurunegala Notice No. 4,067.

Notice under "The Waste Lands Ordinances of 1897, 1899, 1900, and 1903."

TAKE notice that unless within three months from April 28, 1911, the persons, if any, who claim any interest in the lands hereinafter mentioned or in any one or more of such lands or to some interest therein make claim in person or in writing to the said lands or any of them or to some interest therein to J. M. Davies, Esq., Special Officer appointed under section 28 of "The Waste Lands Ordinances of 1897, 1899, 1900, and 1903," at his office at Fort, Colombo:

Such Special Officer, in pursuance of the powers vested in him by the said Ordinances, will declare by writing under his hand that the said lands or such of them, as to which no claim has been made, are the property of the Crown.

J. M. DAVIES,
Special Officer.

Description of the Lands referred to.

The following lots situated in the village of Gikinigedara, in the Kinyama korale of the Katugampola hatpattu of the Kurunegala District, in the North-Western Province, as described in the annexed diagram:—

Preliminary plan 1,390.

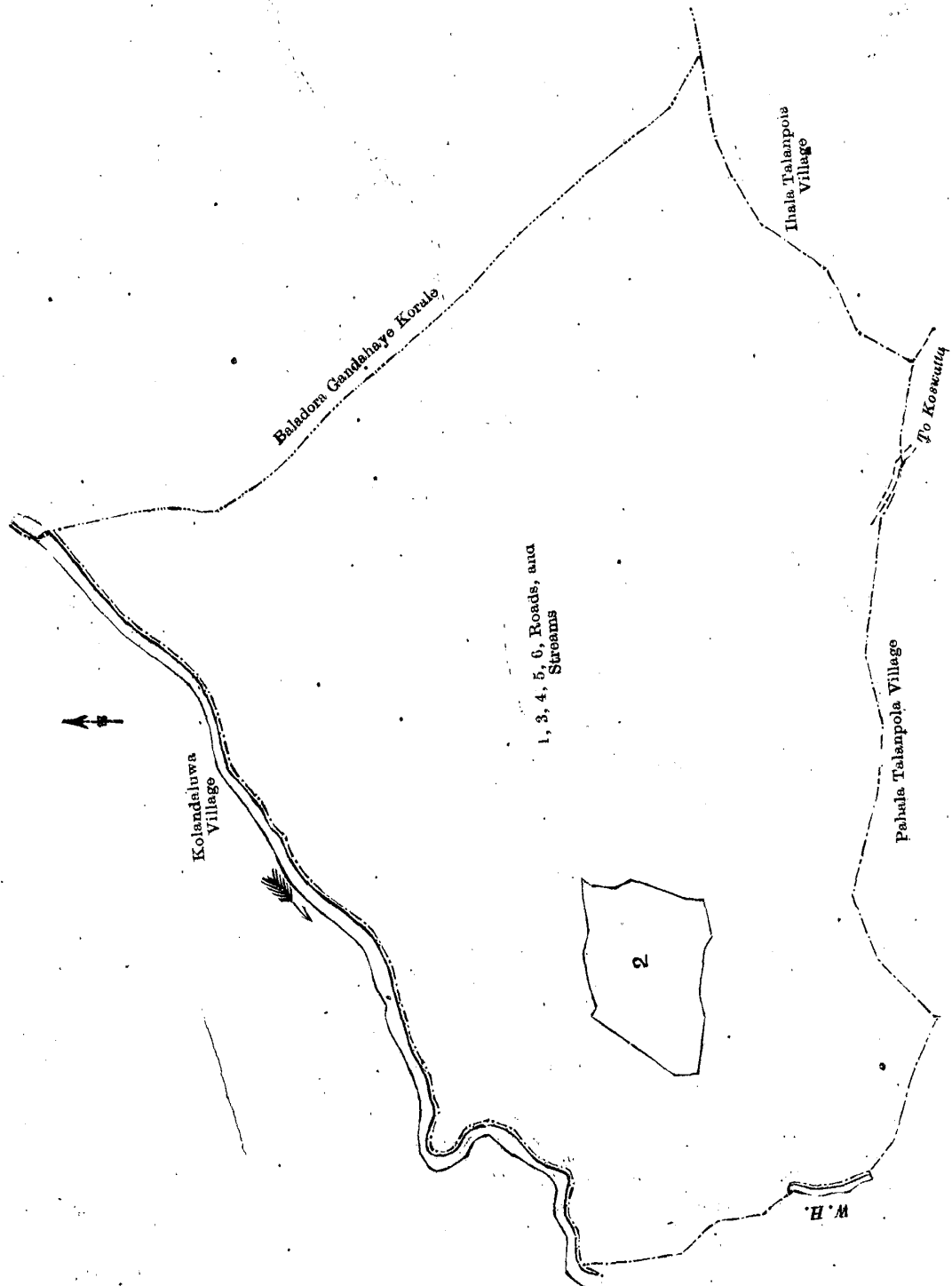
Situation: Gikinigedara village in Kinyama korale of Katugampola hatpattu of Kurunegala District.

Lot.	Name of Land.	Extent, A. R. P.	Lot.	Name of Land.	Extent, A. R. P.
1	Siyambalagahamulahenyaya, Elagawa-henyaya	53 1 34	6	Gikinigedarawatta	6 0 35
3	Gikinigedarawewa (tank)	9 3 16		Roads	0 3 23
4	Gikinigedarawatta, Gikinigedarahena	81 3 34		Streams	0 2 13
5	Wala (water-hole)	0 1 12			153 1 7

and bounded as follows: on the north by the village limit of Kolandaluwa; on the east by the boundary of the Baladora Gandahaye korale, the village limit of Ihala Talanpola; on the south and west by the village limit of Pahala Talanpola.

NOTE.—The following lot lying within the above boundaries is excluded from this notice, and its area of 5 acres and 31 perches is not included in the acreage of 153 acres 1 rood and 7 perches given above:—

Lot.	Name of Land.	Extent, A. R. P.
2	Gikinigederawela	5 0 31



Surveyor-General's Office,
Colombo, December 2, 1910.

Scale of 8 Chains to an Inch.
Kurunegala S. O. 56-1911.

A. H. G. DAWSON,
for Surveyor-General.

Kurunegala Notice No. 4,068.

Notice under "The Waste Lands Ordinances of 1897, 1899, 1900, and 1903."

TAKE notice that unless within three months from April 28, 1911, the persons, if any, who claim any interest in the lands hereinafter mentioned or in any one or more of such lands or to some interest therein make claim in person or in writing to the said lands or any of them or to some interest therein to J. M. Davies, Esq., Special Officer appointed under section 28 of "The Waste Lands Ordinances of 1897, 1899, 1900, and 1903," at his office at Fort, Colombo:

Such Special Officer, in pursuance of the powers vested in him by the said Ordinances, will declare by writing under his hand that the said lands or such of them, as to which no claim has been made, are the property of the Crown.

J. M. DAVIES,
Special Officer.

Description of the Lands referred to.

The following lots situated in the village of Pahala Molaelipitiya, in the Kinyama korale of the Katugampola hatpattu of the Kurunegala District, in the North-Western Province, as described in the annexed diagram:—

Preliminary plan 1,423. Field sheet I/6/32, I/1/25, &c.

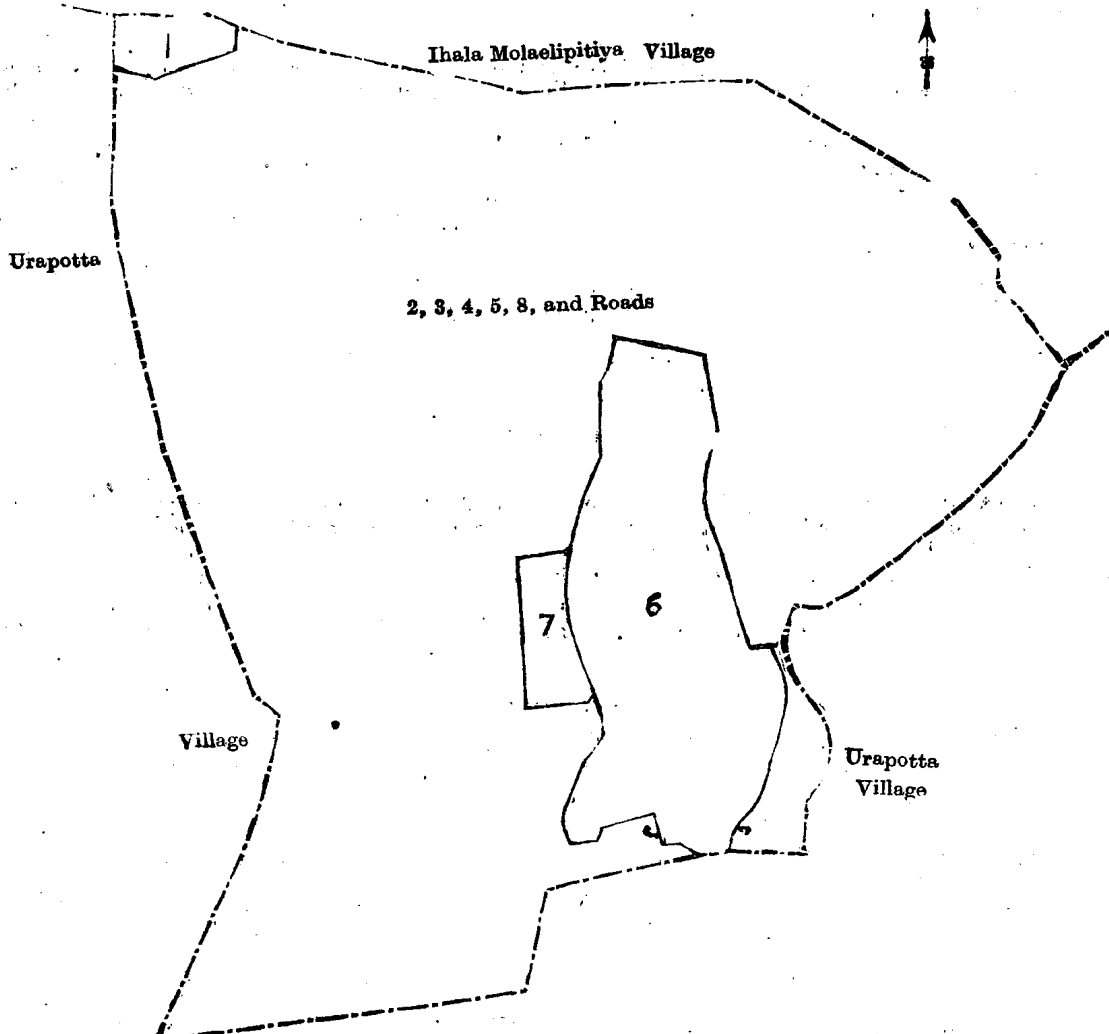
Situation: Pahala Molaelipitiya in Kinyama korale of Katugampola hatpattu of Kurunegala District.

Lot.	Name of Land.	Extent, A. R. P.	Lot.	Name of Land.	Extent, A. R. P.
2 ..	Karuwalagahamulabenyaya	.. 64 2 13	8 ..	Dangahahena	.. 1 0 22
3 ..	Dangahawewa	.. 10 1 2		Roads	.. 0 2 15
4 ..	Kongahamulabenyaya	.. 10 2 8			
5 ..	Dangahahenyaya	.. 5 0 20			
					92 1 0

and bounded as follows: on the north by the village limit of Ihala Molaelipitiya; on the east, south, and west by the village limit of Urapotta.

NOTE.—The following lots lying within the above boundaries are excluded from this notice, and their aggregate acreage of 15 acres and 10 perches is not included in the acreage of 92 acres and 1 rood given above:—

Lot.	Name of Land.	Extent, A. R. P.	Lot.	Name of Land.	Extent, A. R. P.
6 ..	Kumbukgahakumbura, Lindagawa-kumbura, Bogahakumbura, Gansuriyagahakumbura	.. 12 2 13	7 ..	Talgahawatta, Dunumadalagahamulawatta, Ambagahawatta	.. 1 1 20
			1 ..	Kongahawatta	.. 1 0 17
					15 0 10



Surveyor-General's Office,
Colombo, December 2, 1910.

Scale of 8 Chains to an Inch.

Kurunegala S. O. 57—1911.

A. H. G. DAWSON,
for Surveyor-General.

Kurunegala Notice No. 4,069.

Notice under "The Waste Lands Ordinances of 1897, 1899, 1900, and 1903."

TAKE notice that unless within three months from April 28, 1911, the persons, if any, who claim any interest in the lands hereinafter mentioned or in any one or more of such lands or to some interest therein make claim in person or in writing to the said lands or any of them or to some interest therein to J. M. Davies, Esq., Special Officer appointed under section 28 of "The Waste Lands Ordinances of 1897, 1899, 1900, and 1903," at his office at Fort, Colombo:

Such Special Officer, in pursuance of the powers vested in him by the said Ordinances, will declare by writing under his hand that the said lands or such of them, as to which no claim has been made, are the property of the Crown.

J. M. DAVIES,
Special Officer.

Description of the Lands referred to.

The following lots situated in the village of Mola Eliya, in the Kinyama korale of the Katugampola hatpattu of the Kurunegala District, in the North-Western Province, as described in the annexed diagram:—

Preliminary plan 1,395.

Situation: Mola Eliya village in Kinyama korale of Katugampola hatpattu of Kurunegala District.

Lot.	Name of Land.	Extent, A. R. P.	Lot.	Name of Land.	Extent, A. R. P.
1	Yodayakamatagawahenyaya, Suriyagahahenyaya, Palayayehenyaya, Bambukuliwewagawahenyaya, Polkatuwalayayehenyaya, Migahawatta, Kadurugahawatta	426 2 27	17	Kumbukgahakumbura	12 1 17
3	Kalukele	30 2 37	18	Kumbukgahawewa	33 2 35
6	Ambagahamulahena	11 0 29	19	Polkatunemukalana	486 2 6
8	Polebbagawahenyaya	107 1 32	20	Kumbukgahakumbura	0 3 27
9	Polebbagawahenyaya, Siyambalagahawatta	25 1 24	22	Do.	0 1 15
10	Polebba	2 0 33	23	Do.	0 0 31
11	Paluwatthenyaya	130 3 4	24	Aswedduma	19 1 23
12	Kumbukgahawewa	6 0 10	25	Helambagahawewa	12 2 25
13	Wattiyamullekumbura	10 1 15	26	Mahaebbagawahenyaya	71 0 26
14	Wadiyawewa	13 1 4	27	Mahaebbatalawa	5 0 23
15	Kongahakumbura	13 0 7	28	Mahaebba	1 3 33
16	Do.	1 1 25	29	Mahaebbagawahenyaya	0 3 16
			30	Do.	41 1 4
				Streams	1 0 8
				Roads	4 0 17
					1,469 0 34

and bounded as follows: on the north by the Deduru-oya; on the east by the village limit of Kansadaluwa; on the south by the village limit of Kansadaluwa, the village limit of Bogodayagama, the Deduru-oya; on the west by the Deduru-oya.

NOTE.—The following lots lying within the above boundaries are excluded from this notice, and their aggregate acreage of 244 acres 1 rood and 17 perches is not included in the acreage of 1,469 acres and 34 perches given above:—

Lot.	Name of Land.	Extent, A. R. P.	Lot.	Name of Land.	Extent, A. R. P.
2	Migahawatta	4 1 16	21	T. Ps. 71,494, 71,501, 71,502, 71,503, 71,504, 71,505	235 2 22
4	Kongahawatta, Paluwatta, Ambagahawatta	1 3 2			
5	Daminiyagahawatta	0 2 29			
7	Suriyagahawatta, Ambagahawatta	1 3 28			244 1 17

[For Diagram see page 371.]

Kurunegala Notice No. 4,070.

Notice under "The Waste Lands Ordinances of 1897, 1899, 1900, and 1903."

TAKE notice that unless within three months from April 28, 1911, the persons, if any, who claim any interest in the lands hereinafter mentioned or in any one or more of such lands or to some interest therein make claim in person or in writing to the said lands or any of them or to some interest therein to J. M. Davies, Esq., Special Officer appointed under section 28 of "The Waste Lands Ordinances of 1897, 1899, 1900, and 1903," at his office at Fort, Colombo:

Such Special Officer, in pursuance of the powers vested in him by the said Ordinances, will declare by writing under his hand that the said lands or such of them, as to which no claim has been made, are the property of the Crown.

J. M. DAVIES,
Special Officer.

Description of the Lands referred to.

The following lots situated in the village of Pahala Talanpola, in the Kinyama korale of the Katugampola hatpattu of the Kurunegala District, in the North-Western Province, as described in the annexed diagram:—

Preliminary plan 1,392.

Situation: Pahala Talanpola village in Kinyama korale of Katugampola hatpattu of Kurunegala District.

Lot.	Name of Land.	Extent, A. R. P.	Lot.	Name of Land.	Extent, A. R. P.
1	Ihalakadukuliyahena	113 1 7	16	Kumbukgahahena, Kongahamulahenyaya, Timbirigahahenyaya	51 1 31
2	Ebbe (water-hole)	0 0 35	17	Rawaraebbekumbura	1 2 17
3	Do.	0 2 1	18	Kamasaswedumagawapillewa	9 2 4
4	Do.	0 0 30	20	Weliwewakeleyaya, Mawiwelayaya, Karandakumburepillewa	21 3 26
5	Ottumukalana	48 3 1	23	Talanpolawewa (tank and bund)	66 2 27
6	Wewagawahenyaya, Godahenyaya	173 1 39		Roads	2 2 3
10	Mahaebbe (water-hole)	8 1 8		Streams	2 0 24
11	Tanahenkatuwehenyaya, Tanahenkatuwewatta	123 3 13			636 2 30
12	Rawaraebbe (tank and bund)	5 0 38			
14	Timbiripitiyewalapillewa	7 0 6			

order and declare that the said lands, as more fully described herein below, situate in the village of Akuressa, in the Weligam korale of the Matara District, in the Southern Province, and shown as lots 59, 64, 94, 96, 103, and 127 in preliminary plan 179, and in the annexed diagrams, and containing in extent 3 acres 1 rood and 24 perches, are the property of the Crown.

Description of the Lands referred to.

The following lots situated in the village of Akuressa, in the Weligam korale of the Matara District, in the Southern Province, as described in the annexed diagrams:—

I.—Preliminary plan 179.

Situation: Akuressa village in Weligam korale of Matara District.

Lot.	Name of Land.	Extent, A. R. P.
59	Medaowita, Pahalageowita	1 0 34

and bounded as follows: on the north by Kanattagewatta claimed by Karawetage Babune and others, Pahalageowita claimed by Wannachchige Babuna; on the east by Mimalgahaowita *alias* Munamalaowita claimed by Samaratunga Arachchige Don Bastian and others, Okkotuwa claimed by Don Deonis Dahanayaka, a road; on the south and west by the village limit of Yakabedda.



Scale of 8 Chains to an Inch.

Surveyor-General's Office,
Colombo, December 18, 1908.

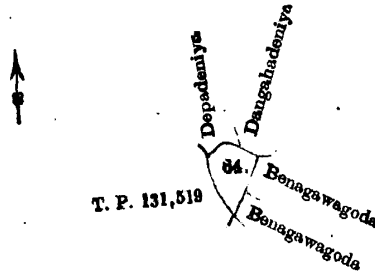
J. B. M. RIDOUT,
for Acting Surveyor-General.

II.—Preliminary plan 179.

Situation: Akuressa village in Weligam korale of Matara District.

Lot.	Name of Land.	Extent, A. R. P.
64	Benegawagoda	0 1 31

and bounded as follows: on the north by Depadeniya claimed by Hewa Katuwandeniya Don Davith, Dangahadeniya claimed by Karandagoda Kankanage Don Hendrick; on the east by Benegawagoda claimed by Naimana Vidanage Don Dias, Benegawagoda claimed by ditto and others; on the south and west by T. P. 131,519.



Scale of 8 Chains to an Inch.

Surveyor-General's Office,
Colombo, December 18, 1908.

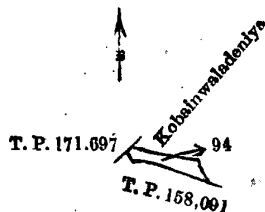
J. B. M. RIDOUT,
for Acting Surveyor-General.

III.—Preliminary plan 179.

Situation: Akuressa village in Weligam korale of Matara District.

Lot.	Name of Land.	Extent, A. R. P.
94	Medahendeniya	0 0 37

and bounded as follows: on the north and east by Kobainwaladeniya claimed by Gampolage Uberis; on the south by T. P. 158,091; on the west by T. P. 171,697.



Scale of 8 Chains to an Inch.

Surveyor-General's Office,
Colombo, December 18, 1908.

J. B. M. RIDOUT,
for Acting Surveyor-General.

IV.—Preliminary plan 179.

Situation : Akuressa village in Weligam korale of Matara District.

Lot.	Name of Land.	Extent, A. R. P.
96	Pitagawadeniyehena ..	0 2 12

and bounded as follows : on the north by T. P. 158,091 ; on the east, south, and west by the village limit of Paraduwa.

Surveyor-General's Office,
Colombo, December 18, 1908.

Scale of 8 Chains to an Inch.


J. B. M. RIDOUT,
for Acting Surveyor-General.

V.—Preliminary plan 179.

Situation : Akuressa village in Weligam korale of Matara District.

Lot.	Name of Land.	Extent, A. R. P.
103	Peellahenedeniya ..	0 0 22

and bounded as follows : on the north by T. P. 158,112 ; on the east by the village limit of Yakabedda ; on the south by T. P. 173,717 ; on the west by T. Ps. 167,772 and 158,112.

Surveyor-General's Office,
Colombo, December 18, 1908.

Scale of 8 Chains to an Inch.

J. B. M. RIDOUT,
for Acting Surveyor-General.

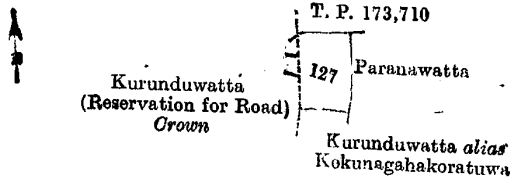
VI.—Preliminary plan 179 Field sheet O/19/38-46.

Situation : Akuressa village in Weligam Korale of the Matara District.

Lot.	Name of Land.	Extent, A. R. P.
127	Kurunduwatta ..	0 3 8

and bounded as follows : on the north by T. P. 173,710 ; on the east by Paranawatta claimed by E. Jandiris and others ; on the south by Kurunduwatta *alias* Kekunagahakoratuwa admitted private ; on the west by Kurunduwatta (reservation for road) belonging to the Crown and claimed by H. K. Don David.

February 20, 1911.

FREDERICK LEWIS,
Special Officer.Surveyor-General's Office,
Colombo, December 16, 1910.

Scale of 8 Chains to an Inch.

A. H. G. DAWSON,
for Surveyor-General.

Matara S. O. No. 1,547.

Order under Section 2 of "The Waste Lands Ordinances of 1897, 1899, 1900, and 1903,"
declaring Lands to be Crown Property.

In the matter of the lands commonly called or known as Tumbegodollehena (road reservation), Tumbegodella (trigonometrical station), Mahahena (road reservation), situate in the village of Tumbe, in the Gangaboda pattu of the Matara District, in the Southern Province, and of "The Waste Lands Ordinances of 1897, 1899, 1900, and 1903."

THE notice required by section 1 of "The Waste Lands Ordinances of 1897, 1899, 1900, and 1903," having been duly published in manner prescribed by that section in respect of the above-named lands (*vide* Notice No. 3,407), and no claim having been made to the said lands or to any interest therein within the period of three months from the date specified in the said notice, I, Charles Valentine Brayne, Special Officer appointed under section 23 of the said Ordinances, under and by virtue of the powers vested in me in that behalf by section 2 of the said Ordinances do hereby on March 3, 1911, order and declare that the said lands, as more fully described herein below, situate in the village of Tumbe, in the Gangaboda pattu of the Matara District, in the Southern Province, and shown as lots 3a, 3c, and 17a in preliminary plan 511 and in the annexed diagrams, and containing in extent 1 acre 2 roods and 13 perches, are the property of the Crown.

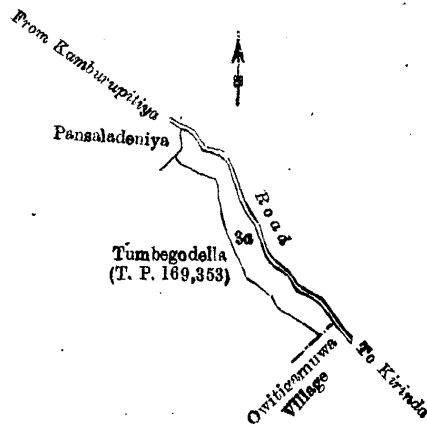
Description of the Lands referred to.

The following lots situated in the village of Tumbe, in the Gangaboda pattu of the Matara District, in the Southern Province, as described in the annexed diagrams :—

I.—Preliminary plan 511. Field sheets O/20/51-59 and O/20/52-60.
Situation : Tumbe village in Gangaboda pattu of Matara District.

Lot.	Name of Land.	Extent, A. R. P.
3a	Tumbegodollehena (road reservation)	1 0 34

and bounded as follows : on the north by the road from Kamburupitiya to Kirinda ; on the east by the road from Kamburupitiya to Kirinda, the village limit of Owitigamuwa ; on the south by Tumbegodella (T. P. 169,353) ; on the west by Tumbegodella (T. P. 169,353) ; Pansaladeniya claimed by Nonis de Silva Jayasinghe.



Surveyor-General's Office,
Colombo, February 8, 1909.

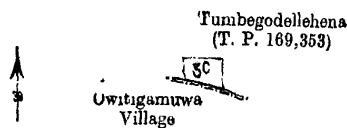
Scale of 8 Chains to an Inch.

J. B. M. RIDOUT,
for Acting Surveyor-General.

II.—Preliminary plan 511. Field sheet O/20/51-59.
Situation : Tumbegodella village in Gangaboda pattu of Matara District.

Lot.	Name of Land.	Extent, A. R. P.
3c	Tumbegodella (trigonometrical station)	0 0 36

and bounded as follows : on the north and east by Tumbegodellehena (T. P. 169,353) ; on the south by the village limit of Owitigamuwa ; on the west by Tumbegodellehena (T. P. 169,353).



Surveyor-General's Office,
Colombo, February 6, 1909.

Scale of 8 Chains to an Inch.

J. B. M. RIDOUT,
for Acting Surveyor-General.

III.—Preliminary plan 511. Field sheets O/20/35-43, 36-44, and 51-59.
Situation : Tumbegodella village in Gangaboda pattu of Matara District.

Lot.	Name of Land.	Extent, A. R. P.
17a	Mahahena (road reservation)	0 0 23

and bounded as follows : on the north by T. P. 208,089 ; on the east by the village limit of Owitigamuwa ; on the south by T. P. 208,177 ; on the west by Kongahawatta claimed by Tumbegodella Hewage Bais Appu and others.



Surveyor-General's Office,
Colombo, February 6, 1909.

Scale of 8 Chains to an Inch.

J. B. M. RIDOUT,
for Acting Surveyor-General.

Hambantota S. O. No. 501.

Order under Section 4, Sub-section (1), of "The Waste Lands Ordinances of 1897, 1899, 1900, and 1903," admitting Land to be Private Property.

In the matter of the lands commonly called or known as Bandarayaya, Wewagawahena, situate in the village of Tambalapelessa, in the East Giruwa pattu of the Hambantota District, in the Southern Province, and of "The Waste Lands Ordinances of 1897, 1899, 1900, and 1903."

WHEREAS in pursuance of section 1 of the said Ordinances it was duly notified on February 7, 1908, that if no claim to the lands commonly called or known as Bandarayaya, Wewagawahena, situate in the village of Tambalapelessa, in the East Giruwa pattu of the Hambantota District, in the Southern Province, containing in extent 55 acres 2 roods and 27 perches, and shown as lots 6a1 and 6b in preliminary plan 408, and in the annexed diagrams, was made to John Murray Davies, Special Officer appointed under section 28 of the said Ordinances, within the period of three months from the date specified in such notice, such lands would be deemed the property of Crown, and dealt with on account of the Crown (vide Notice No. 2,940) :

And whereas (1) Francis Edwin LaBrooy of Tangalla, (2) Charles Gunaratne Kandamby of Dammulla, made claim thereto, and I, John Murray Davies, Special Officer appointed under section 28 of the said Ordinances, made due inquiry into such claim, I, with the consent of His Excellency the Governor, do hereby admit the claim of the said claimants to the said lands, as more fully described herein below, under section 4, sub-section (1), of the said Ordinances.

Description of the Lands referred to.

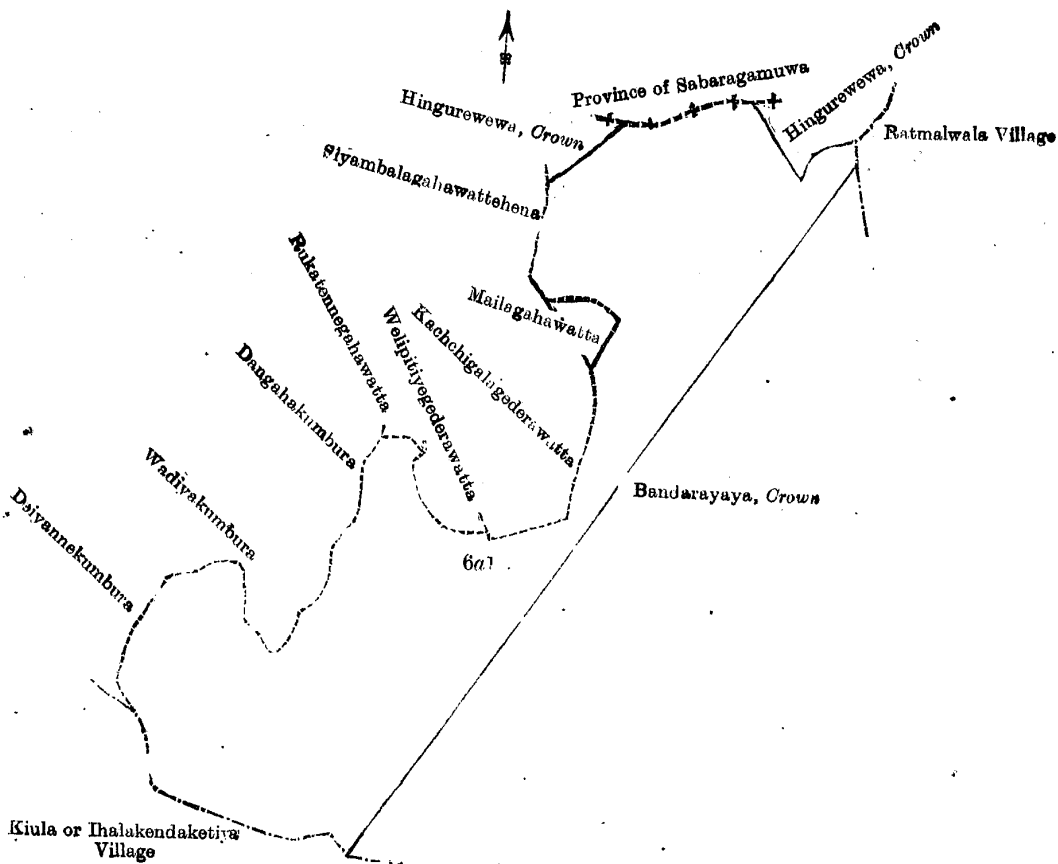
The following lots situated in the village of Tambalapelessa, in the East Giruwa pattu of the Hambantota District, in the Southern Province, as described in the annexed diagrams:—

I.—Preliminary plan 408. Field sheet P/11/22-30.

Situation: Tambalapelessa village in East Giruwa pattu of Hambantota District.

Lot.	Name of Land.	Extent, A. R. P.
6a1	Bandarayaya, Wewagawahena	32 1 6

and bounded as follows: on the north by the boundary of the Province of Sabaragamuwa, Hingurewewa declared to be the property of the Crown under the Waste Lands Ordinances; on the east by the village limit of Ratmalwala, Bandarayaya declared to be the property of the Crown under the Waste Lands Ordinances; on the south by the village limit of Kiula or Ithalakendaketiya; on the west by Deiyannekumbura claimed by Francis Edwin LaBrooy and others, Wadiyakumbura claimed by ditto, Dangahakumbura claimed by ditto, Rukattanagahawatta claimed by ditto, Welipitiyegederawatta claimed by ditto, Kachchigalagederawatta claimed by ditto, Mailagahawatta claimed by ditto, Siyambalagahawattehena claimed by ditto, Hingurewewa declared to be the property of the Crown under the Waste Lands Ordinances.



Surveyor-General's Office,
Colombo, January 8, 1911.

Scale of 8 Chains to an Inch.

A. H. G. DAWSON,
for Surveyor-General.

II.—Preliminary plan 408. Field sheet P/11/22-30.

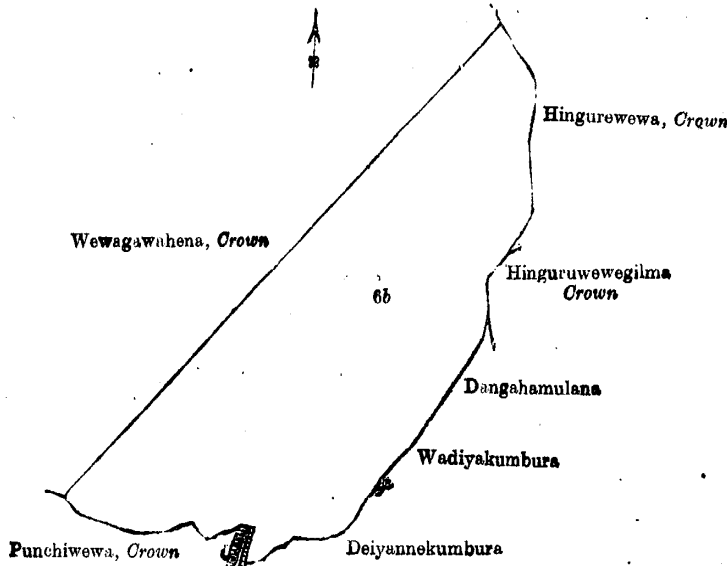
Situation: Tambalapelessa village in East Giruwa pattu of Hambantota District.

Lot.	Name of Land.	Extent, A. R. P.
6b	Wewagawahena	23 1 21

and bounded as follows: on the north by Wewagawahena declared to be the property of the Crown under the Waste Lands Ordinances; on the east by Hingurewewa declared to be the property of the Crown under the Waste Lands Ordinances, Hingurewewegilma declared to be the property of the Crown under the Waste Lands Ordinances, Dangahamulana claimed by Francis Edwin LaBrooy and others, Wadiyakumbura claimed by ditto, Deiyannekumbura claimed by ditto; on the south by Deiyannekumbura claimed by Francis Edwin LaBrooy and others, a bund, Punchiwewa declared to be the property of the Crown under the Waste Lands Ordinances; on the west by Wewagawahena declared to be the property of the Crown under the Waste Lands Ordinances.

February 24, 1911.

J. M. DAVIES,
Special Officer.



Surveyor-General's Office,
Colombo, January 8, 1911.

Scale of 8 Chains to an Inch.

A. H. G. DAWSON,
for Surveyor-General.

Hambantota S. O. No. 502.

**Order under Section 4, Sub-section (1), of "The Waste Lands Ordinances of 1897, 1899, 1900, and 1903,"
declaring Lands to be Crown Property.**

In the matter of the lands commonly called or known as Hingurewewa, Hingurewewagilma, Punchiwewa, &c., situate in the village of Tambalapelessa, in the East Giruwa pattu of the Hambantota District, in the Southern Province, and of "The Waste Lands Ordinances of 1897, 1899, 1900, and 1903."

WHEREAS in pursuance of section 1 of the said Ordinances it was duly notified on February 7, 1908, that if no claim to the lands commonly called or known as Hingurewewa, Hingurewewagilma, Punchiwewa, &c., situate in the village of Tambalapelessa, in the East Giruwa pattu of the Hambantota District, in the Southern Province, containing in extent 195 acres. 2 roods and 27 perches, and shown as lots 1, 1a, 1b, 1c, 4, 6, 6a in preliminary plan 408, and in the annexed diagrams, was made to John Murray Davies, Special Officer appointed under section 28 of the said Ordinances, within the period of three months from the date specified in such notice, such lands would be deemed the property of the Crown, and dealt with on account of the Crown (*vide* Notice No. 2,940):

And whereas (1) Francis Edwin LaBrooy and (2) Charles Gunaratna Kandamby, made claim thereto, and whereas the said claimants have withdrawn their claims to the said lands, I, John Murray Davies, Special Officer appointed under section 28 of the said Ordinances, under and by virtue of the powers vested in me in that behalf by section 4 of the said Ordinances, do hereby on February 24, 1911, order and declare under section 4, sub-section (1), of the said Ordinances, that the said lands, as more fully described herein below, are the property of the Crown.

Description of the Lands referred to.

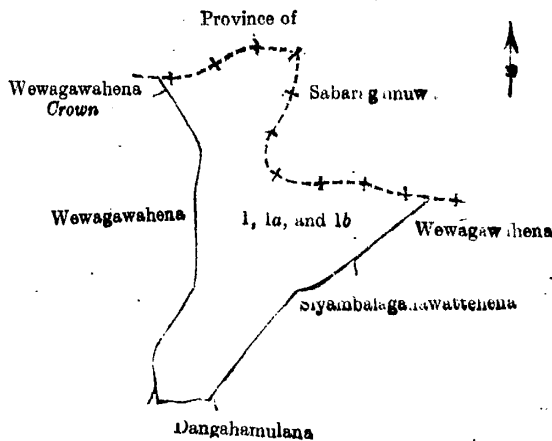
The following lots situated in the village of Tambalapelessa, in the East Giruwa pattu of the Hambantota District, in the Southern Province, as described in the annexed diagrams:—

I.—Preliminary plan 408. Field sheet P/11/22-30.

Situation: Tambalapelessa village in East Giruwa pattu of Hambantota District.

Lot.	Name of Land.	Extent, A. R. P.	Lot.	Name of Land.	Extent, A. R. P.
1	Hingurewewa	5 2 9	1b	Hingurewewagilma	1 0 19
1a	Hingurewewagilma	1 1 33			8 0 21

and bounded as follows: on the north by the boundary of the Province of Sabaragamuwa; on the east by Wewagawahena declared to be the property of F. E. LaBrooy and C. G. Kandamby under the Waste Lands Ordinances, Siyambalagawattenhena claimed by F. E. LaBrooy and others; on the south by Dangahamulana claimed by F. E. LaBrooy and others; on the west by Wewagawahena declared to be the property of F. E. LaBrooy and C. G. Kandamby under the Waste Lands Ordinances, Wewagawahena declared to be the property of the Crown under the Waste Lands Ordinances.



Surveyor-General's Office,
Colombo, January 8, 1911.

Scale of 8 Chains to an Inch.


A. H. G. DAWSON,
for Surveyor-General.

II.—Preliminary plan 408. Field sheet P/11/22-30.

Situation : Tambalapelessa village in East Giruwa pattu of Hambantota District.

Lot.	Name of Land.	Extent, A. R. P.
1c	Hingurewewagilma	0 2 22

and bounded as follows : on the north by the boundary of the Province of Sabaragamuwa ; on the east, south, and west by Wewagawahena declared to be the property of F. E. LaBrooy and C. G. Kandamby under the Waste Lands Ordinances.



Surveyor-General's Office,
Colombo, January 8, 1911.

Scale of 8 Chains to an Inch.

A. H. G. DAWSON,
for Surveyor-General.

III.—Preliminary plan 408. Field sheet P/11/21-29 and 22-30.

Situation : Tambalapelessa village in East Giruwa pattu of Hambantota District.

Lot.	Name of Land.	Extent, A. R. P.
4	Punchiwewa	7 1 28
6	Arehenyaya, Wewagawahena	133 3 27
		141 1 15

and bounded as follows : on the north by the boundary of the Province of Sabaragamuwa ; on the east by Wewagawahena declared to be the property of F. E. LaBrooy and C. G. Kandamby under the Waste Lands Ordinances, Deiyannekumbura claimed by F. E. LaBrooy and others ; on the south by the village limit of Kiula or Ihalakendaketiya ; on the west by the village limit of Dabarella.

NOTE.—The following lot lying within the above boundaries is excluded from this part of the order, and its acreage of 2 roods and 21 perches is not included in the acreage of 141 acres 1 rood and 15 perches given above:—

Lot.	Name of Land.	Extent, A. R. P.
5	Wewagawawatta	0 2 21

[For Diagram see page 379.]

IV.—Preliminary plan 408. Field sheet P/11/21-29 and 22-30.

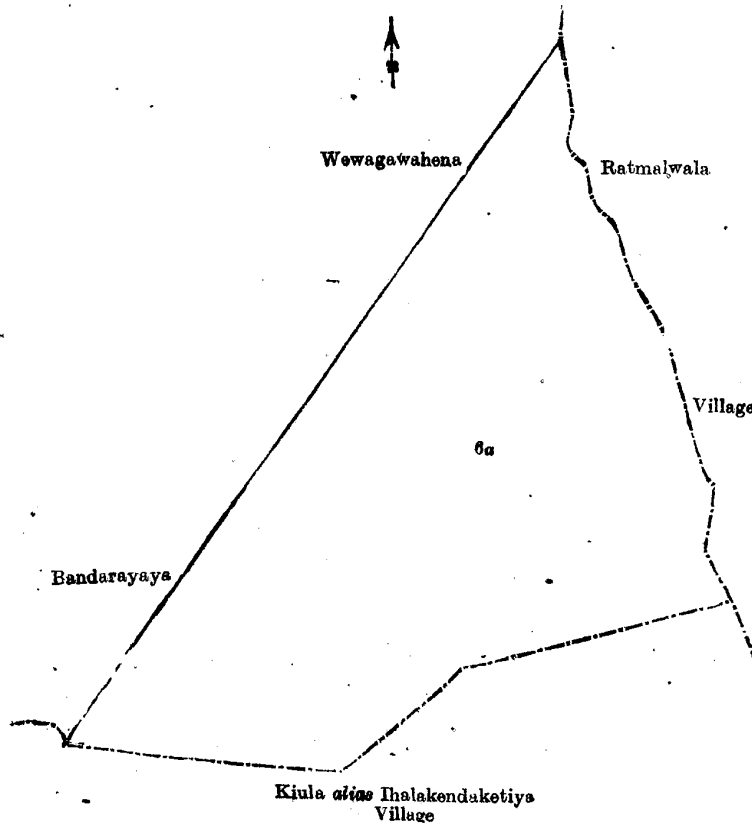
Situation : Tambalapelessa village in East Giruwa pattu of Hambantota District.

Lot.	Name of Land.	Extent, A. R. P.
6a	Bandarayaya	45 2 9

and bounded as follows : on the north by Wewagawahena declared to be the property of F. E. LaBrooy and C. G. Kandamby under the Waste Lands Ordinances ; on the east by the village limit of Ratmalwala ; on the south by the village limit of Kiula *alias* Ihalakendaketiya ; on the west by Bandarayaya declared to be the property of F. E. LaBrooy and C. G. Kandamby under the Waste Lands Ordinances.

February 24, 1911.

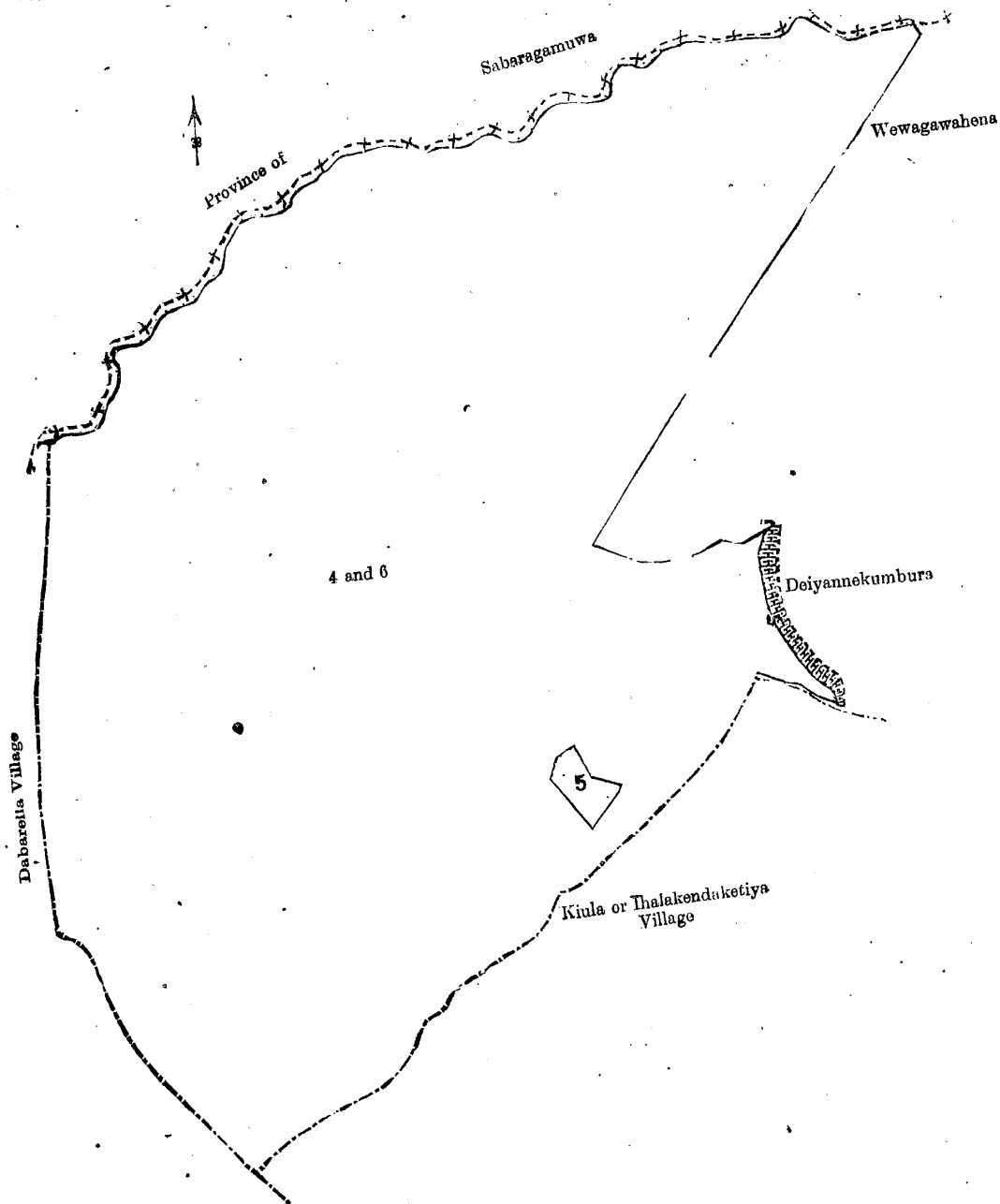
J. M. DAVIES,
Special Officer.



Surveyor-General's Office,
Colombo, January 8, 1911.

Scale of 8 Chains to an Inch.

A. H. G. DAWSON,
for Surveyor-General.



Surveyor-General's Office,
Colombo, January 8, 1911.

Scale of 8 Chains to an Inch.

A. H. G. DAWSON,
for Surveyor-General.

Hambantota S. O. No. 503.

Order under Section 4, Sub-section (1), of "The Waste Lands Ordinances of 1897, 1899, 1900, and 1903,"
admitting Land to be Private Property.

In the matter of the land commonly called or known as Kiribatwewa *alias* Iswetiyaumulana, situate in the village of Walganeliya, in the West Giruwa pattu of the Hambantota District, in the Southern Province, and of "The Waste Lands Ordinances of 1897, 1899, 1900, and 1903."

WHEREAS in pursuance of section 1 of the said Ordinances it was duly notified on June 5, 1908, that if no claim to the land commonly called or known as Kiribatwewa *alias* Iswetiyaumulana, situate in the village of Walganeliya, in the West Giruwa pattu of the Hambantota District, in the Southern Province, containing in extent 3 acres 3 roods and 15 perches, and shown as lot 13a in preliminary plan 316, and in the annexed diagram, was made to Walter Ernest Wait, Special Officer appointed under section 28 of the said Ordinances, within the period of three months from the date specified in such notice, such land would be deemed the property of Crown, and dealt with on account of the Crown (*vide* Notice No. 3,060):

And whereas (1) Wirawarna Arachchige Don Bastian, (2) Isaac Romy Abeyedeera, as duly appointed representative of the minor claimants Lucy Abeyedeera, (3) Engeltira Abeyedeera made claim thereto, and I, Howard Orme Fox, Special Officer appointed under section 28 of the said Ordinances, made due inquiry into such claim; I with the consent of His Excellency the Governor, do hereby admit the claim of the said claimants Wirawarna Arachchige Don Bastian, Lucy Abeyedeera, and Engeltira Abeyedeera to the said land, as more fully described herein below, under section 4, sub-section (1), of the said Ordinances.

Description of the Land referred to.

The following lot situated in the village of Walganeliya, in the West Giruwa pattu of the Hambantota District, in the Southern Province, as described in the annexed diagram:—

Preliminary plan 316. Field sheet: village plan.

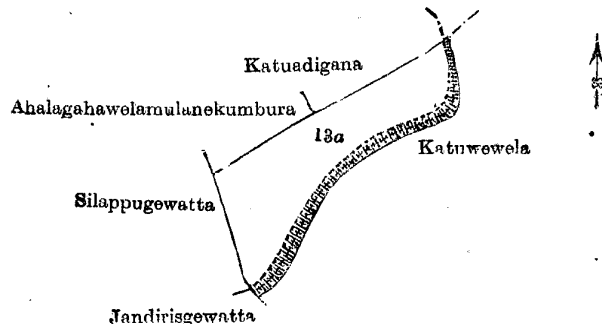
Situation: Walganeliya village in West Giruwa pattu of Hambantota District.

Lot.	Name of Land.	Extent, A. R. P.
13a	Kiribatwewa <i>alias</i> Iswetiyaumulana	3 3 15

and bounded as follows: on the north by Ahalagahawelamulanekumbura, admitted private, Katuadigana declared to be the property of Weeraratne Vidana Achchige Don Salman under the Waste Lands Ordinances; on the east by Katuwewela claimed by the heirs of Don Cornelis Abeyedeera, late Vidane Arachchi, on the south by Jandirisgewatta claimed by Abeyweera Achchige Jandiris; on the west by Silappugewatta claimed by Abeyweera Achchige Silappu and others.

February 18, 1911.

H. O. Fox,
Special Officer.



Scale of 8 Chains to an Inch.

Surveyor-General's Office,
Colombo, February 2, 1911.

A. H. G. DAWSON,
for Surveyor-General.

Hambantota S. O. No. 504.

Order under Section 4, Sub-section (1), of "The Waste Lands Ordinances of 1897, 1899, 1900, and 1903," admitting Land to be Private Property.

In the matter of the land commonly called or known as Katuadigana *alias* Kiribatwewa, situate in the village of Walganeliya, in the West Giruwa pattu of the Hambantota District, in the Southern Province, and of "The Waste Lands Ordinances of 1897, 1899, 1900, and 1903."

WHEREAS in pursuance of section 1 of the said Ordinances it was duly notified on June 5, 1908, that if no claim to the land commonly called or known as Katuadigana *alias* Kiribatwewa, situate in the village of Walganeliya, in the West Giruwa pattu of Hambantota District, in the Southern Province, containing in extent 4 acres 3 roods and 28 perches, and shown as lot 13b in preliminary plan 316, and in the annexed diagram, was made to Walter Ernest Wait, Special Officer appointed under section 28 of the said Ordinances, within the period of three months from the date specified in such notice, such land would be deemed the property of Crown, and dealt with on account of the Crown (*vide* Notice No. 3,060):

And whereas Weeraratna Vidane Achchige Don Salman made claim thereto, and I, Howard Orme Fox, Special Officer appointed under section 28 of the said Ordinances, made due inquiry into such claim; I, with the consent of His Excellency the Governor, do hereby admit the claim of the said claimant to the said land, as more fully described herein below, under section 4, sub-section (1), of the said Ordinances.

Description of the Land referred to.

The following lot situated in the village of Walganeliya, in the West Giruwa pattu of the Hambantota District, in the Southern Province, as described in the annexed diagram:—

Preliminary plan 316. Field sheet: village plan.

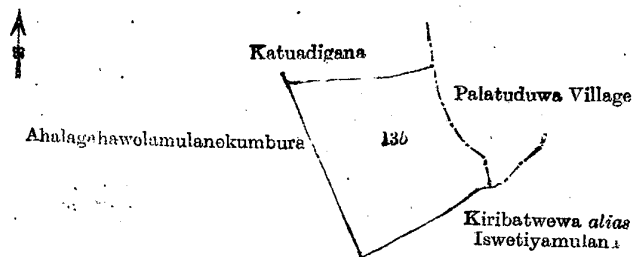
Situation: Walganeliya village in the West Giruwa pattu of Hambantota District.

Lot.	Name of Land.	Extent, A. R. P.
13b	Katuadigana <i>alias</i> Kiribatwewa	4 3 28

and bounded as follows: on the north by Katuadigana claimed by Don Danpris Weeraratne and others; on the east by the village limit of Palatuduwa, on the south by Kiribatwewa *alias* Iswetiyaumulana declared the property of Weerawarna Arachchige Don Bastian and the heirs of the late Don Cornelis Abeyedeera, Vidane Arachchi, under the Waste Lands Ordinances; on the west by Ahalagahawelamulanekumbura admitted private.

February 18, 1911.

H. O. Fox,
Special Officer.



Scale of 8 Chains to an Inch.

Surveyor-General's Office,
Colombo, February 2, 1911.

A. H. G. DAWSON,
for Surveyor-General.

Hambantota S. O. No. 505.

Order under Section 2 of "The Waste Lands Ordinances of 1897, 1899, 1900, and 1903,"
declaring Lands to be Crown Property.

In the matter of the lands commonly called or known as Illalketiye-goda, Penikolahenekella, Kongahawatta (reservation for roads), &c., situate in the village of Welipitiya, in the East Giruwa pattu of the Hambantota District, in the Southern Province, and of "The Waste Lands Ordinances of 1897, 1899, 1900, and 1903."

THE notice required by section 1 of "The Waste Lands Ordinances of 1897, 1899, 1900, and 1903," having been duly published in manner prescribed by that section in respect of the above-named lands (*vide* Notice No. 3,170), and no claim having been made to the said lands or to any interest therein within the period of three months from the date specified in the said notice, I, Charles Valentine Brayne, Special Officer appointed under section 28 of the said Ordinances, under and by virtue of the powers vested in me in that behalf by section 2 of the said Ordinances, do hereby on March 2, 1911, order and declare that the said lands, as more fully described herein below, situate in the village of Welipitiya, in the East Giruwa pattu of the Hambantota District, in the Southern Province, and shown as lots 1, 2, 34a, 35a, 13, 19, 58, 59, 60, 61, 63, 67, 27, 51j, 40a, 41a, 43a, 48, 51m, 51n, 51r, 51, 51b, 51c, 51s, 51u, 51x, 54, 89a, 69, 70, 75a, 76, 77, 84, 92, 93, 19b, 19d, 19f in preliminary plan 391 and in the annexed diagrams, and containing in extent 554 acres 1 rood and 13 perches, are the property of the Crown.

Description of the Lands referred to.

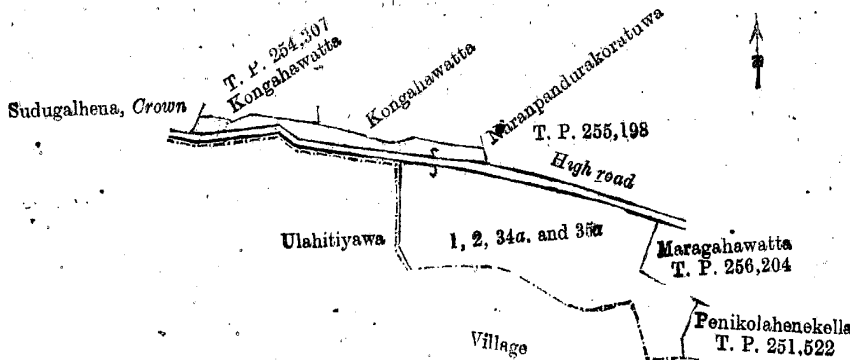
The following lots situated in the village of Welipitiya, in the East Giruwa pattu of the Hambantota District, in the Southern Province, as described in the annexed diagrams:—

I.—Preliminary plan 391. Sheet P/11/17-25.

Situation: Welipitiya village in East Giruwa Pattu of Hambantota District.

Lot.	Name of Land.	Extent, A. R. P.
1	Illalketiye-goda	4 3 32
2	Penikolahenekella	0 2 28
34a	Kongahawatta (reservation for road)	0 1 18
35a	Heennaranpandurewatta	0 1 18
		<hr/>
		6 1 16

and bounded as follows: on the north by T. P. 254,307 (Kongahawatta), Kongahawatta claimed by Ekanayaka Suriyage Davith Appu, Naranpandurekoratuwa sold by the Crown (T. P. 255,198), the high road; on the east by Maragahawatta sold by Crown (T. P. 256,204), Penikolahenekella sold by Crown (T. P. 251,522); on the south by the village limit of Ulahitiyawa; on the west by Sudugalhena belonging to the Crown.



Surveyor-General's Office,
Colombo, January 25, 1910.

Scale of 8 Chains to an Inch.

J. B. M. RIDOUT,
for Surveyor-General.

II.—Preliminary plan 391. Sheet P/11/2-10 & P/11/18-26.

Situation: Welipitiya village in East Giruwa Pattu of Hambantota District.

Lot.	Name of Land.	Extent, A. R. P.
13	Vidanegodakehelkoratuwa	0 3 28
19	Pallehakoratuwa, Ketakelagahahena, &c.	474 1 13
58	Patangigahagoda	0 3 13
59	Delgahawatta	1 0 4
60	Do.	1 1 12
61	Hettikandegodawatta	0 3 18
63	Talagahawatta	2 1 26
67	Maraketiyagoda-alutwatta	0 2 11

482 1 5

and bounded as follows: on the north by Gorokgahawatta claimed by Don Migal Wickrama Vitarana, Landewatta claimed by Korlage Dingihamy, a footpath, Arewatta claimed by Karanayakaga Kalu Appuhamy, Pansalagoda claimed by Ataudege Lokuhamy and others and the Crown, Galgodawatta claimed by Karanayakage Heen Appu and Crown, Arakoratuwa sold by the Crown, Arakoratuwa claimed by Jasinge Jandiris and the Crown, Maraketiyagodawatta claimed by Gamaetige Seadoris and the Crown, Arakoratuwa claimed by Jasinge Jandiris and Crown, Ketakelagahawatta claimed by Don Migal Wickrama Vitarana and others, Arakoratuwa sold by the Crown, Galgodawatta claimed by Karanayakage Heen Appu and Crown, Arewatta claimed by Karanayakaga Kalu Appuhamy, Bulugahawatta (T. P. 265,806), Ketakelagahawatta claimed by Don Migal Wickrama Vitarana and others; on the east by the village limit of Sapungahayaya, the village limit of Middeniya; on the south by the village limit of Middeniya, the village limit of Ulahitiyawa, Maragahahena belonging to the Crown, Ketakelagahakoratuwa sold by the Crown (T. P. 273,963), Wewahenakoratuwa claimed by Don Migal Vitarana, Ketakelagahakoratuwa sold by the Crown (T. P. 273,963), Ketakelagahakoratuwa (road reservation) belonging to the Crown, the high road, Bulugahawatta (T. P. 255,197), the high road, Bulugahawatta (T. P. 255,627), Bulugahawatta sold by Crown (T. P. 251,524), Bulugahawatta (T. P. 251,524), Bulugahawatta (T. P. 255,627), the high road, Maragahakoratuwa (road reservation) belonging to the Crown, Maragahakoratuwa sold by Crown (T. P. 272,103), Maragahahena belonging to the Crown, the village limit of Ulahitiyawa, Ketakelagahawatta claimed by Wickramasinge

Samelhamy, Kongahawatta sold by Crown (T. P. 255,637), (T. P. 255,638); on the west by Kohombagahawattarehenekoratuwa claimed by Don T. W. S. Ratnayake Appuhamy, the high road, Kalahagahawatta claimed by Wickramasuriyage Pedris, Urubokkegederawatta claimed by Don Migel Wickrama Vitarana, Palugahawelawatta claimed by Wickramasinge Theneris, Vidanagederawatta claimed by Don Migel Wickrama Vitarana, Kendagahawatta claimed by Wickramasinge Arachchige Don Samel and others, Gulugahawatta sold by Crown (T. P. 251,518), Kendagahawatta claimed by Wickramasinge Arachchige Don Samel and others, Karambelkandewatta claimed by Don Migel Wickrama Vitarana, Siyambalagahawatta claimed by ditto, Udaharuppe claimed by ditto, Gonnagahagodawatta claimed by Ekanayaka Appu, footpath, Godellewatta claimed by Kumanayakage Heenhamy and others, Talagaswatta claimed by Ekanayakage Andris and others, Imbulgahawatta claimed by ditto, Delgahawatta claimed by Ekanayakage Lewishamy and others, Patangigahakoratuwa claimed by Ekanayakage Andris, Delgahawatta claimed by Ekanayakage Lewishamy and others, Galgodeawatta claimed by Ekanayakage Babun Appu, Wadugewatta claimed by ditto and others, Ulahitiyawegegarawatta claimed by Don Migel Wickrama Vitarana, Pansalagodawatta *alias* Lindagawarode claimed by ditto, Golugewatta claimed by ditto, Pinwatta claimed by Karatota Terunnanse, a footpath, Gorakagahawatta claimed by Karatota Terunnanse.

Note :—The following lots lying within the above boundaries are excluded from this part of the order, and their aggregate acreage of 4 acres 3 roods and 3 perches is not included in the acreage of 482 acres 1 rood and 5 perches, given above :—

Lot.	Name of Land.	Extent, A. R. P.
24	Talaketiyewatta	2 1 11
62	Welanketiyehenewatta	0 2 13
64c	Patangigahagodahena (T. P. 263,074)	1 0 12
65	Maraketiyagodawatta (T. P. 251,525)	0 2 7
66	Maraketiyagodakehelkoratuwa	0 1 0
		4 3 3

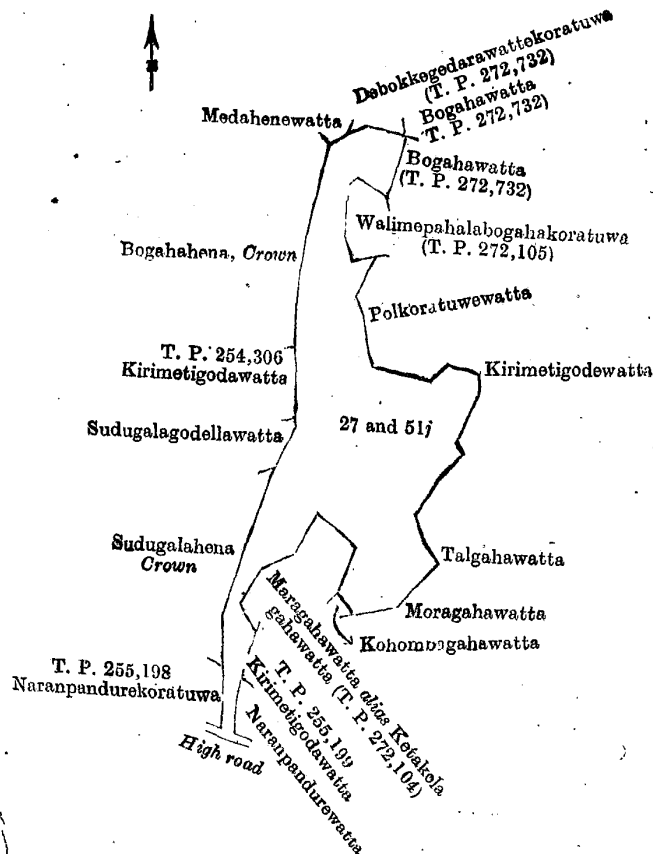
[For Diagram see page 383.]

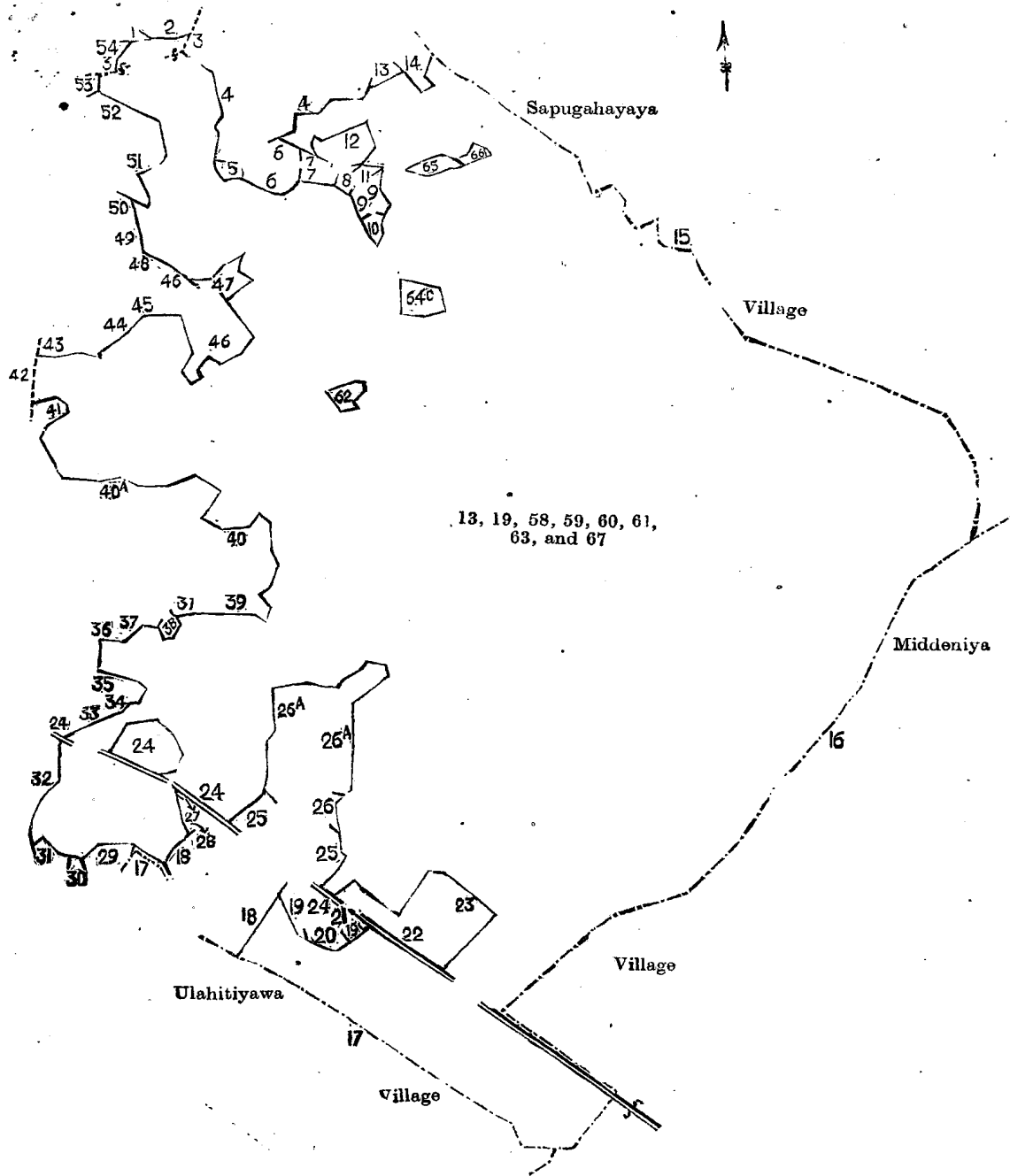
III.—Preliminary plan 391. Sheet P/11/I7-25.

Situation : Welipittya village in East Giruwa Pattu of Hambantota District.

Lot.	Name of Land.	Extent, A. R. P.
27	Kirimetigodebedda	9 1 15
51j	Welimepalabogahabedda <i>alias</i> Debokkegederawattabedda	1 3 2
		11 0 17

and bounded as follows : on the north by Medahenewatta claimed by Ekanayaka Suriyage Hendrick, Debokkegederawattakoratuwa sold by Crown (T. P. 272,732), Bogahawatta sold by Crown (T. P. 272,732); on the east by Bogahawatta sold by Crown, (T. P. 272,732), Welimepalabogahakoratuwa sold by Crown, (T. P. 272,105), Polkoratuwewatta claimed by Munasin Arachchige Andris, Kirimetigodeawatta claimed by Weerakkuti Achchige Senarat, Talgahawatta claimed by Munasin Arachchige Andris, and others, Moragahawatta claimed by Munasin Arachchige Dingi Appu; on the south by Moragahawatta claimed by Munasin Arachchige Dingi Appu, Kohombagahawatta belonging to the Crown, Maragahawatta *alias* Ketakelagahawatta sold by Crown (T. P. 272,104), Kirimetigodawatta, T. P. 255,199, Naranpandurewatta claimed by Ekanayaka Suriyage Davith, the high road; on the west by Naranpandurekoratuwa sold by Crown (T. P. 255,198), Sudugalahena belonging to the Crown, Sudugalogodellewatta claimed by Wijesekera Dissanayakage Don Maulis, Kirimetigodawatta granted at half-improved value (T. P. 254,306), Bogahahena belonging to the Crown.





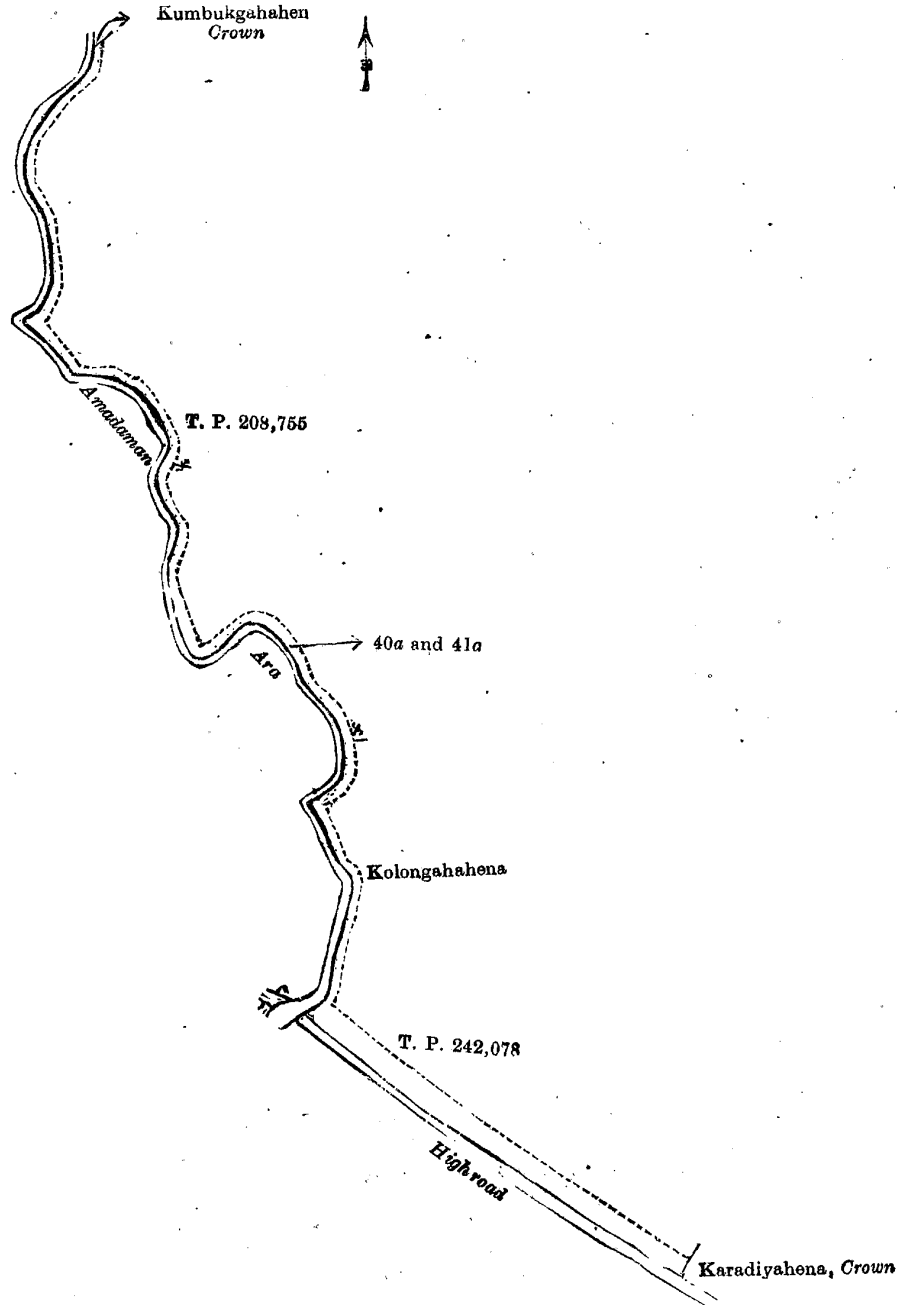
13, 19, 58, 59, 60, 61,
63, and 67

- | | | |
|--|--|--|
| <p>1 Gorokgahawatta
2 Landewatta
3 Footpath
4 Arewatta
5 Pansalagoda
6 Galgodawatta
7 Arakoratuwa
8 Arakoratuwa
9 Arakoratuwa
10 Maraketiyagodawatta
11 Arakoratuwa
12 Ketakelagahawatta
13 Bulugahawatta, T. P. 265,806
14 Ketakelagahawatta
15 Village limit of Sapugahayaya
16 Village limit of Middeniya
17 Village limit of Ulahitiyawa
18 Maragahahena, <i>Crown</i>
19 Ketakelagahakoratuwa (T. P. 273,963)</p> | <p>20 Wewahenakoratuwa
21 Ketakelagahakoratuwa (road reservation), <i>Crown</i>
22 High road
23 Bulugahawatta (T. P. 255,197)
24 High road
25 Bulugahawatta, T. P. 255,627
26 Bulugahawatta, T. P. 251,524
26a Bulugahawatta, T. P. 251,524
27 Maragahakoratuwa (road reservation), <i>Crown</i>
28 Maragahakoratuwa, T. P. 272,103
29 Ketakelagahawatta
30 Kongahawatta, T. P. 255,637
31 Kongahawatta, T. P. 255,638
32 Kohombagahawattarehenekoratuwa
33 Kalahagahawatta
34 Urubokkegederawatta
35 Palugahawelawatta
36 Vidanagederawatta</p> | <p>37 Kendagahawatta
38 Gulugahawatta, T. P. 251,518
39 Karambelkandewatta
40 Siyambalagahawatta
40a Udaharuppe
41 Gonnagahagodawatta
42 Footpath
43 Godellewatta
44 Talag swatta
45 Imbulgahawatta
46 Delgahawatta
47 Patangigahakoratuwa
48 G lgodewatta
49 W dugawatta
50 Ulahitiyawegederawatta
51 Pansalagodawatta <i>alias</i> Linda gawarode
52 Golugewatta
53 Pinwatta
54 Gorakgahawatta</p> |
|--|--|--|

IV.—Preliminary plan 391. Sheet P/11/17-25.
 Situation: Welipitiya village in East Giruwa Pattu of Hambantota District.

Lot.	Name of Land.	Extent, A. R. P.
40a	Kolongahahena (stream and road reservation)	1 0 5
41a	Kumbukgahahena (stream reservation)	1 0 35
		2 1 0

and bounded as follows: on the north by Kumbukgahahena belonging to the Crown; on the east by T. P. 208,755, Kolongahahena sold by the Crown (T. P. 242,078), Karadiyahena belonging to the Crown; on the south by the high road; on the west by the Amadaman-ara.



Surveyor-General's Office,
 Colombo, January 25, 1910.

Scale of 4 Chains to an Inch.

J. B. M. RIDOUT,
 for Surveyor-General.

V.—Preliminary plan 391. Sheet P/11/17-25.
 Situation: Welipitiya village in East Giruwa Pattu of Hambantota District.

Lot.	Name of Land.	Extent, A. R. P.
43a	Netolketiyawala	0 1 16

and bounded as follows: on the north by Nikaketiyaahena belonging to the Crown; on the east by Ehelaketiya claimed by Don Migel Wickrama Vitarana and others; on the south by Ehelaketiyaahena belonging to the Crown, Nikaketiya claimed by Don Migel Wickrama Vitarana and others; on the west by Nikaketiya claimed by Don Migel Wickrama Vitarana and others.



Surveyor-General's Office,
Colombo, January 25, 1910.

Scale of 8 Chains to an Inch.

J. B. M. RIDOUT,
for Surveyor-General.

VI.—Preliminary plan 391. Sheet P/11/17-25.

Situation: Welipitiya village in East Giruwa Pattu of Hambantota District.

Lot.	Name of Land.	Extent, A. R. P.
48	Mehimullawewa	1 0 4
51m	Bomandiyahena	0 3 21
51n	Delgahawatta	0 0 34
51r	Rukattanahenebedda	1 0 27
		3 1 6

and bounded as follows: on the north by Madittehena belonging to the Crown; on the east by Madittehena belonging to the Crown, Wewagawakoratuwa belonging to the Crown, Delgahawatta ditto, Madittawala claimed by Singachchi Wijesundarage Kalu Appu and Crown, Mahanuwarakadayawatta claimed by Hettiachchige Loku Appu; on the south by Debokkagederawattakoratuwa sold by Crown (T. P. 272,732), Bomandiyawatta claimed by Ekanayakage Kalu Appu; on the west by Mehimullakumbureatmaga belonging to the Crown, Mehimullakumbure claimed by Munasin Arachchige Dingi Appu.



Surveyor-General's Office,
Colombo, January 25, 1910.

Scale of 8 Chains to an Inch.

J. B. M. RIDOUT,
for Surveyor-General.

VII.—Preliminary plan 391. Sheets P/11/1-9, 2-10, 17-25 and 18-25.

Situation: Welipitiya village in East Giruwa Pattu of Hambantota District.

Lot.	Name of Land.	Extent, A. R. P.
51	Rukattanagahakoratuwa, &c.	2 3 28
51b	Ketakelagahawattebedda	5 0 2
51c	Delgahawattebedda	1 1 17
51s	Kolongahakoratuwa	1 2 10
51u	Ambaruppebedda	2 2 36
51x	Kajugahabedda	0 2 7
54	Amberuppa	0 1 32
89a	Madittehena, Amberuppa	11 3 3
		26 1 15

and bounded as follows: on the north by Maragahahenekoratuwehena belonging to the Crown, Wirakottawatta claimed by Siriwardena Wijesundarage Andris, Gallolugahawatta claimed by Wakkitti Wijesundarage Mudalihamy, Palulindagawawatta claimed by ditto; on the east by Golugewatta claimed by Don Migel Wickrama Vitarana, Lindagawawatta claimed by Don Theodoris Weeraman Senarat Ratnayaka Appuhamy, Udahawatta claimed by W. S. Siman Appu and Crown, Lindagawawatta claimed by Don Theodoris Weeraman Senarat Ratnayaka Appuhamy, Cajugahawatta claimed by Wijesundarage Babunhamy, Miellagederawatta claimed by Don Migel Wickrama Vitarana, Miellagederawatta claimed by Wickramasinge Lokuhamy; on the south by Miellagederawatta claimed by Wickramasinge Lokuhamy, Kirimetigode-watta claimed by Weerakkutti Achchige Senarat; on the west by Bogahawatta sold by Crown to Munasin Arachchige Madduma Appu of Welipitiya, Bogahawatta sold by Crown to ditto (T. P. 272,731). Delgahawatta sold by Crown, Delgahawattabedda belonging to the Crown, Madittewatta claimed by Singa-achi Wijesundarage Kalu Appu, Delgahawatta sold by Crown, Madittawala claimed by Singa-achi Wijesundarage Kalu Appu, Madittehena belonging to the Crown, Weerekottagodella belonging to the Crown.

Note.—The following lots lying within the above boundaries are excluded from this part of the order and their aggregate acreage of 2 acres 3 roods and 24 perches is not included in the acreage of 26 acres 1 rood and 15 perches, given above:—

Lot.	Name of land.	Extent, A. R. P.
51a	Ketakelagahawatta	1 2 20
55	Kandimullewatta (T. P. 272,731)	0 2 38
56	Do.	0 2 6
		2 3 24



- A Dolgahawattebedda, Crown
- B Madittewatta
- C Dolgahawattebedda, Crown
- D Dolgahawatta

Surveyor-General's Office,
Colombo, January 25, 1910.

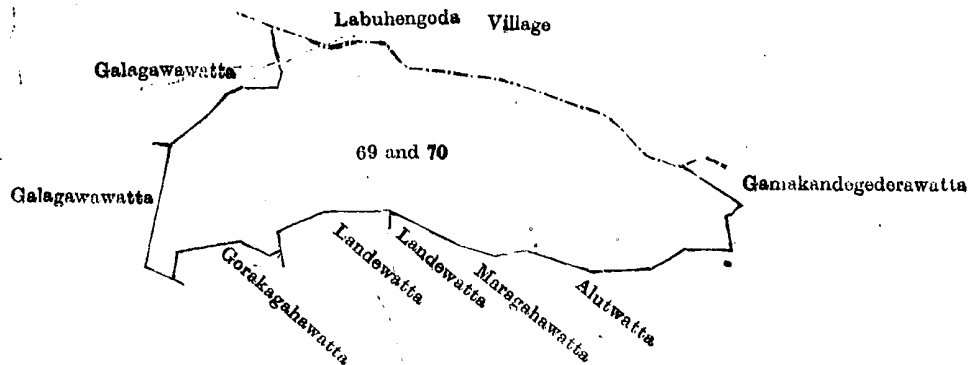
Scale of 8 Chains to an Inch.

J. B. M. RIDOUT,
for Surveyor-General.

VIII.—Preliminary plan 391. Sheet P/11/2-10.
Situation: Welipitiya village in East Giruwa Pattu of Hambantota District.

Lot.	Name of Land.	Extent, A. R. P.
69	Maragahahena, Bogahagawagodapuncha, &c.	.. 16 0 17
70	Kalagahawatta	.. 0 1 14
		16 1 31

and bounded as follows: on the north by the village limit of Labuhengoda; on the east by Gamakandegederawatta claimed by Don Migel Wickrama Vitarana; on the south by Alutwatta claimed by Korlage Dingihamy, Maragahawatta claimed by Don Theodoris Weeraman Senarat Ratnayake Appuhamy, Landewatta claimed by Don Migel Wickrama Vitarana, Landewatta claimed by Korlage Dingihamy, Gorakagahawatta claimed by Don Migel Wickrama Vitarana, Galagawawatta claimed by ditto; on the west by Galagawawatta claimed by Don Migel Wickrama Vitarana.



Surveyor-General's Office,
Colombo, January 25, 1910.

Scale of 8 Chains to an Inch.

J. B. M. RIDOUT,
for Surveyor-General.

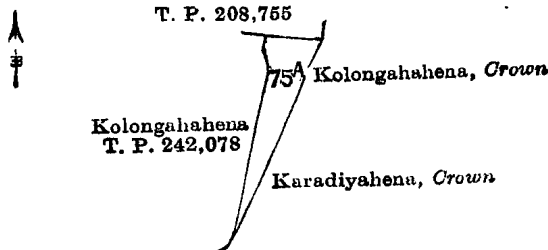
PART IV. — CEYLON GOVERNMENT GAZETTE — APRIL 28, 1911

IX.—Preliminary plan 391. Sheet P/11/17-25.

Situation : Welipitiya village in East Giruwa Pattu of Hambantota District.
Name of Land.

159. Kolongahahena (P. P. 6,318/16,655)

and bounded as follows : on the north by T. P. 208,755 ; on the east by Kolongahahena belonging to the Crown ; on the south by Karadiyahena belonging to the Crown, Kolongahahena (T. P. 242,078) ; on the west by Kolongahahena sold by Crown (T. P. 242,078).



Surveyor-General's Office,
Colombo January 25, 1910.

Scale of 8 Chains to an Inch.

J. B. M. RIDOUT,
for Surveyor-General.

X.—Preliminary plan 391. Sheet P/11/1-9.

Situation : Welipitiya village in East Giruwa Pattu of Hambantota District.

Lot. Name of Land.
76 Dambakumbureulpotha

Extent, A. R. P.
.. .. . 0 0 20

and bounded as follows : on the north, east, and south by Bakmigahawewehena belonging to the Crown ; on the west by the village limit of Rikillapana.



Surveyor-General's Office,
Colombo, January 25, 1910.

Scale of 8 Chains to an Inch.

J. B. M. RIDOUT,
for Surveyor-General.

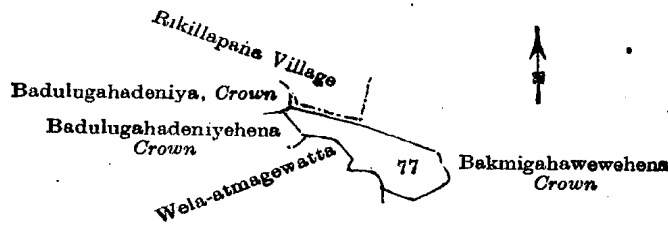
XI.—Preliminary plan 391. Sheet P/11/1-9.

Situation : Welipitiya village in East Giruwa Pattu of Hambantota District.

Lot. Name of Land.
77 Kandagawadeniya

Extent, A. R. P.
.. .. . 1 0 2

and bounded as follows : on the north by the village limit of Rikillapana, Bakmigahawewehena belonging to the Crown ; on the east by Bakmigahawewehena belonging to the Crown ; on the south by Bakmigahawewehena belonging to the Crown, Wela-atmagawatta claimed by Maha Badalge Matheshamy ; on the west by Wela-atmagawatta claimed by Maha Badalge Matheshamy ; Badulugahadeniyehena belonging to the Crown, Badulugahadeniya belonging to the Crown.



Surveyor-General's Office,
Colombo, January 25, 1910.

Scale of 8 Chains to an Inch.

J. B. M. RIDOUT,
for Surveyor-General.

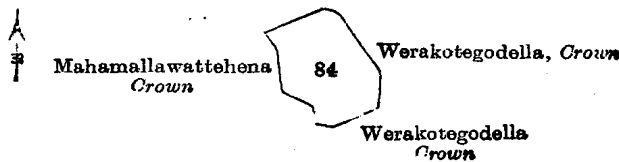
XII.—Preliminary plan 391. Sheet P/11/1-9.

Situation : Welipitiya village in East Giruwa Pattu of Hambantota District.

Lot. Name of Land.
84 Kajugahawatta

Extent, A. R. P.
.. .. . 1 2 18

and bounded as follows : on the north, east, and south by Werakotegodella belonging to the Crown ; on the west by Mahamallawattchena belonging to the Crown.



Surveyor-General's Office,
Colombo, January 25, 1910.

Scale of 8 Chains to an Inch.

J. B. M. RIDOUT,
for Surveyor-General.

XIII.—Preliminary plan 391. Sheet P/11/1-9 and 17-25.

Situation : Welipitiya village in East Giruwa Pattu of Hambantota District.

Lot. Name of Land.
92 Nikaketiawewa

Extent, A. R. P.
.. .. . 1 1 5

and bounded as follows : on the north by Niyandagodella belonging to the Crown, Ambegawahena belonging to the Crown ; on the east by Ambegawahena belonging to the Crown ; on the south by Ehelaketiya claimed by Don Migel Wickrama Vitarana and others ; on the west by Niyandagodella belonging to the Crown.



Surveyor-General's Office,
Colombo, January 25, 1911.

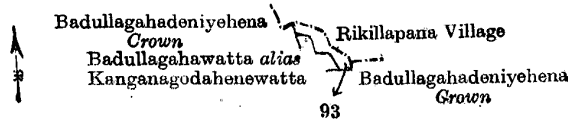
Scale of 8 Chains to an Inch.

J. B. M. RIDOUT,
for Surveyor-General.

XIV.—Preliminary plan 391. Sheet P/11/1-9.
Situation: Welipitiya village in East Giruwa Pattu of Hambantota District.

Lot.	Name of Land.	Extent, A. R. P.
93	Badullagahadeniya	0 0 21

and bounded as follows: on the north by the village limit of Rikillapana; on the east and south by Badullagahadeniyehena belonging to the Crown; on the west by Badullagahawatta *alias* Kanganagodahenewatta claimed by Ranawakage Andris, Badullagahadeniyehena belonging to the Crown.



Surveyor-General's Office,
Colombo, January 25, 1911.

Scale of 8 Chains to an Inch.

J. B. M. RIDOUT,
for Surveyor-General.

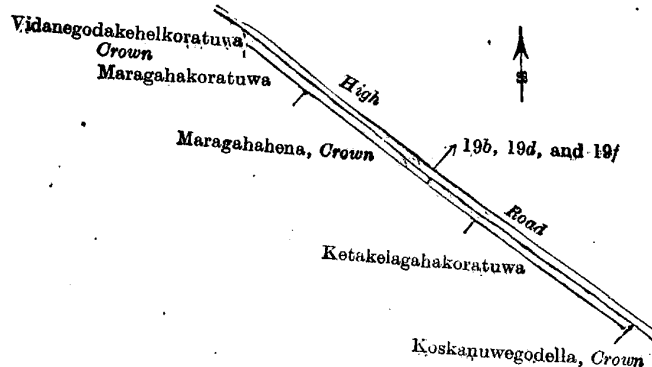
XV.—Preliminary plan 391. Sheet P/11/18-26.
Situation: Welipitiya village in East Giruwa Pattu of Hambantota District.

Lot.	Name of Land.	Extent, A. R. P.
19b	Maragahakoratuwa (road reservation)	0 0 25
19d	Maragahahena (road reservation)	0 1 21
19f	Ketakelagahakoratuwa (road reservation)	0 1 15
		0 3 21

and bounded as follows: on the north by the high road, on the east by Koskanuwegodella belonging to the Crown; on the south by Ketakelagahakoratuwa sold by the Crown, Maragahahena belonging to the Crown, Maragahakoratuwa sold by Crown; on the west by Vidanegodakehelkoratuwa belonging to the Crown.

March 2, 1911.

C. V. BRAYNE,
Special Officer.



Surveyor-General's Office,
Colombo, January 25, 1910.

Scale of 8 Chains to an Inch.

J. B. M. RIDOUT,
for Surveyor-General.

Hambantota S. O. No. 506.

Order under Section 4, Sub-section (1), of "The Waste Lands Ordinances of 1897, 1899, 1900, and 1903," admitting Land to be Private Property.

In the matter of the land commonly called or known as Kirindegewatta, situate in the village of Katuwana, in the West Giruwa pattu of the Hambantota District, in the Southern Province, and of "The Waste Lands Ordinances of 1897, 1899, 1900, and 1903."

WHEREAS in pursuance of section 1 of the said Ordinances it was duly notified on September 24, 1909, that if no claim to the land commonly called or known as Kirindegewatta, situate in the village of Katuwana, in the West Giruwa pattu of the Hambantota District, in the Southern Province, containing in extent 1 acre 3 roods and 20 perches and shown as lot 164e, in preliminary plan 194, and in the annexed diagram, was made to Walter Ernest Wait, Special Officer appointed under section 28 of the said Ordinances, within the period of three months from the date specified in such notice, such land would be deemed the property of Crown, and dealt with on account of the Crown (*vide* Notice No. 3,581):

And whereas Korlage Luwnis of Katuwana made claim thereto, and John Still, Special Officer appointed under section 28 of the said Ordinances, made due inquiry into such claim, I, Walter Ernest Wait, Special Officer appointed under section 28 of the said Ordinances, do hereby admit the claim of the said claimant to the said land, as more fully described herein below, under section 4, sub-section (1), of the said Ordinances.

Description of the Land referred to.

The following lot situated in the village of Katuwana, in the West Giruwa pattu of the Hambantota District, in the Southern Province, as described in the annexed diagram :—

Preliminary plan 194.

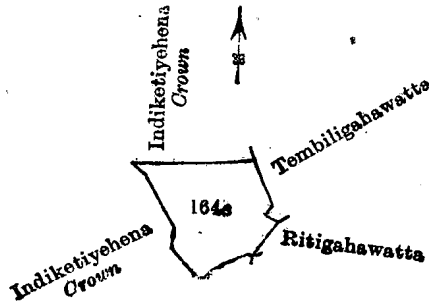
Situation : Katuwana village in West Giruwa pattu of Hambantota District.

Lot.	Name of Land.	Extent, A. R. P.
164e	Kirindegewatta	1 3 20

and bounded as follows : on the north by Indiketiyehena claimed by the Crown ; on the east by Tembiligahawatta claimed by Korralage Lewinisa, Ritigahawatta claimed by Korralage Baba ; on the south and west by Indiketiyehena claimed by the Crown.

March 15, 1911.

W. E. WAIT,
Special Officer.



Surveyor-General's Office,
Colombo, August 19, 1909.

Scale of 8 Chains to an Inch.

J. B. M. RIDOUT,
for Surveyor-General.

Hambantota S. O. No. 507.

Order under Section 4, Sub-section (1), of "The Waste Lands Ordinances of 1897, 1899, 1900, and 1903," declaring Land to be Crown Property.

In the matter of the land commonly called or known as Mekiliyagahahenewatta, situate in the village of Katuwana, in the West Giruwa pattu of the Hambantota District, in the Southern Province, and of "The Waste Lands Ordinances of 1897, 1899, 1900, and 1903."

WHEREAS in pursuance of section 1 of the said Ordinances it was duly notified on September 24, 1909, that if no claim to the land commonly called or known as Mekiliyagahahenewatta, situate in the village of Katuwana, in the West Giruwa pattu of the Hambantota District, in the Southern Province, containing in extent 2 roods and 4 perches, and shown as lot 164c in preliminary plan 194, and in the annexed diagram, was made to Walter Ernest Wait, Special Officer appointed under section 28 of the said Ordinances, within the period of three months from the date specified in such notice, such land would be deemed the property of the Crown, and dealt with on account of the Crown (*vide* Notice No. 3,581):

And whereas Korralage Luwinis of Katuwana made claim thereto, and whereas the said claimant has withdrawn his claim to the said land, I, Walter Ernest Wait, Special Officer appointed under section 28 of the said Ordinances, under and by virtue of the powers vested in me in that behalf by section 4 of the said Ordinances, do hereby on March 15, 1911, order and declare under section 4, sub-section (1), of the said Ordinances, that the said land, as more fully described herein below, is the property of the Crown.

Description of the Land referred to.

The following lot situated in the village of Katuwana, in the West Giruwa pattu of the Hambantota District, in the Southern Province, as described in the annexed diagram :—

Preliminary plan 194.

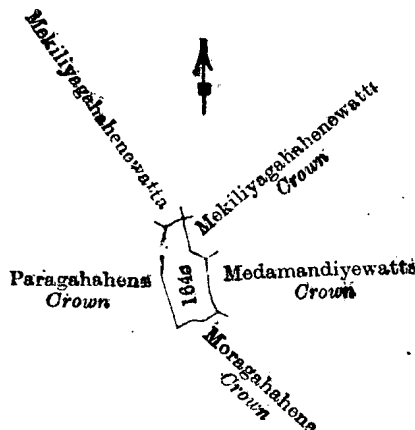
Situation : Katuwana village in West Giruwa pattu of Hambantota District.

Lot.	Name of Land.	Extent, A. R. P.
164c	Mekiliyagahahenewatta	0 2 4

and bounded as follows : on the north by Mekiliyagahahenewatta sold by the Crown ; on the east by Mekiliyagahahenewatta claimed by the Crown, Medamandiyewatta sold by the Crown ; on the south by Moragahahena claimed by the Crown ; on the west by Paragahahena claimed by the Crown.

March 15, 1911.

W. E. WAIT,
Special Officer.



Surveyor-General's Office,
Colombo, August 19, 1909.

Scale of 8 Chains to an Inch.

J. B. M. RIDOUT,
for Surveyor-General.

Hambantota S. O. No. 508.**Order under Section 4, Sub-section (1), of "The Waste Lands Ordinances of 1897, 1899, 1900, and 1903,"
declaring Land to be Crown Property.**

In the matter of the land commonly called or known as Kalaotuawekoratuwa, situate in the village of Katuwana, in the West Giruwa pattu of the Hambantota District, in the Southern Province, and of "The Waste Lands Ordinances of 1897, 1899, 1900, and 1903."

WHEREAS in pursuance of section 1 of the said Ordinances it was duly declared and notified on September 24, 1909, that if no claim to the said land commonly called or known as Kalaotuawekoratuwa, situate in the village of Katuwana, in the West Giruwa pattu of the Hambantota District, in the Southern Province, containing in extent 1 acre 1 rood and 9 perches, and shown as lot 11d in preliminary plan 194 and in the annexed diagram, was made to Walter Ernest Wait, Special Officer appointed under section 28 of the said Ordinances, within the period of three months from the date specified in the said notice, such land would be declared to be the property of the Crown (*vide* Notice No. 3,581):

And whereas Kankanan Vitaranage Davit of Katuwana made claim thereto, and John Still, Special Officer appointed under section 28 of the said Ordinances, made due inquiry into such claim, and whereas the said claimant and the said Special Officer, John Still, came to an agreement in writing, dated May 6, 1910, concerning the said land, under section 4, sub-section (1), of the said Ordinances, whereby it was agreed that the said claimant should be declared the purchaser of the said land upon payment, on or before November 6, 1910, to the Assistant Government Agent of Hambantota, of a sum of Rupees Nine and Cents Eighty-five (Rs. 9.85) only, as the purchase amount of the said portion of land, and whereas the said claimant withdrew his claim to the remainder of the lands appearing in the said notice, and whereas it was further agreed by the said agreement that in default of such payment, the claim of the said claimant to the said portion of land in respect of which the said payment was to be made, should also be considered to have been withdrawn, and the said portion of land should be declared to be the property of the Crown, and whereas the said claimant has failed to make the said payment by the due date, the said land, as more fully described herein below, is declared to be the property of the Crown.

Description of the Land referred to.

The following lot situated in the village of Katuwana, in the West Giruwa pattu of the Hambantota District, in the Southern Province, as described in the annexed diagram:—

Preliminary plan 194. Field sheet O 15/6-14.

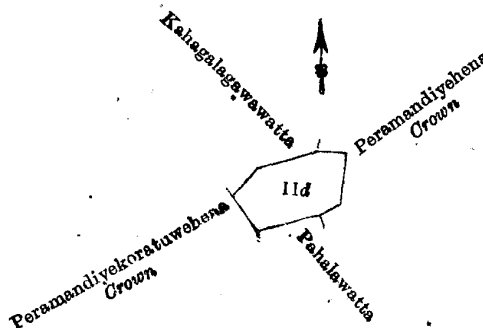
Situation: Katuwana village in West Giruwa pattu of Hambantota District.

Lot.	Name of Land.	Extent, A. R. P.
11d	Kalaotuawekoratuwa	1 1 9

and bounded as follows: on the north by Kahagalagawawatta claimed by Hallagodage Don Davit and others, Peramandiyehena claimed by the Crown; on the east by Peramandiyehena claimed by the Crown; on the south by Peramandiyehena claimed by the Crown, Pahalawatta claimed by Kankanan Vitaranage Babunhamy; on the west by Peramandiyekoratuwehena claimed by the Crown.

March 15, 1911.

W. E. WAIT,
Special Officer.



Scale of 8 Chains to an Inch.

Surveyor-General's Office,
Colombo, August 19, 1909.

J. B. M. RIDOUT,
for Surveyor-General.

Hambantota S. O. No. 509.**Order under Section 2 of "The Waste Lands Ordinances of 1897, 1899, 1900, and 1903,"
declaring Lands to be Crown Property.**

In the matter of the lands commonly called or known as Kirimetigoda, Pahalawatta, Attikkagahagoda, Baduwatthehena, &c., situate in the village of Katuwana, in the West Giruwa pattu of the Hambantota District, in the Southern Province, and of "The Waste Lands Ordinances of 1897, 1899, 1900, and 1903."

THE notice required by section 1 of "The Waste Lands Ordinances of 1897, 1899, 1900, and 1903," having been duly published in manner prescribed by that section in respect of the above-named lands (*vide* Notice No. 3,581), and no claim having been made to the said lands or to any interest therein within the period of three months from the date specified in the said notice, I, Walter Ernest Wait, Special Officer appointed under section 28 of the said Ordinances, under and by virtue of the powers vested in me in that behalf by section 2 of the said Ordinances, do hereby on March 15, 1911, order and declare that the said lands, as more fully described herein below, situate in the village of Katuwana, in the West Giruwa pattu of the Hambantota District, in the Southern Province, and shown as lots 11h, 11aa, 18c, 18k, 97, and 164k in preliminary plan 194, and in the annexed diagrams, and containing in extent 5 acres 3 roods and 3 perches, are the property of the Crown.

Description of the Lands referred to.

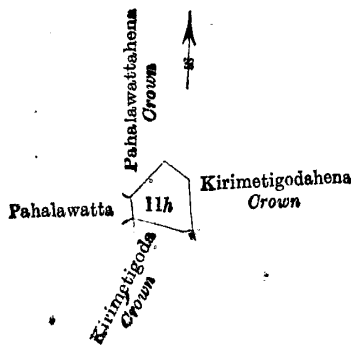
The following lots situated in the village of Katuwana, in the West Giruwa pattu of the Hambantota District, in the Southern Province, as described in the annexed diagrams:—

I.—Preliminary plan 194.

Situation: Katuwana village in West Giruwa pattu of Hambantota District.

Lot.	Name of Land.	Extent, A. R. P.
11h	Kirimetigoda	0 2 23

and bounded as follows: on the north by Pahalawattehena claimed by the Crown; on the east by Kirimetigodahena claimed by the Crown; on the south by Kirimetigoda claimed by the Crown; on the west by Pahalawatta claimed by Anattapatirana Don Dines.



Scale of 8 Chains to an Inch.

Surveyor-General's Office,
Colombo, August 19, 1909.

J. B. M. RIDOUT,
for Surveyor-General.

II.—Preliminary plan 194.

Situation: Katuwana village in West Giruwa pattu of Hambantota District.

Lot.	Name of Land.	Extent, A. R. P.
11aa	Pahalawatta	3 0 12

and bounded as follows: on the north by Kapatenuma claimed by Weerasinge Huratala, Wipelagoda claimed by Anattapatirana Don Sawneris and others; on the east and south by Katuketiyehena claimed by the Crown; on the west by Boralketiyehena claimed by the Crown.



Scale of 8 Chains to an Inch.

Surveyor-General's Office,
Colombo, August 19, 1909.

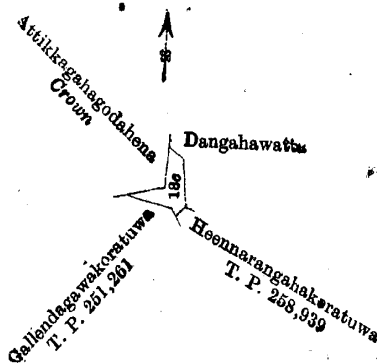
J. B. M. RIDOUT,
for Surveyor-General.

III.—Preliminary plan 194.

Situation: Katuwana village in West Giruwa pattu of Hambantota District.

Lot.	Name of Land.	Extent, A. R. P.
18c	Attikkagahagoda	0 1 6

and bounded as follows: on the north and east by Dangahawatta claimed by Samarasin Gunawardana Don Arnolis and others; on the south by Heennarangahakoratuwa sold by the Crown (T. P. 258,939), Gallendagawakoratuwa sold by the Crown (T. P. 251,261); on the west by Attikkagahagodahena claimed by the Crown.



Scale of 8 Chains to an Inch.

Surveyor-General's Office,
Colombo, August 19, 1909.

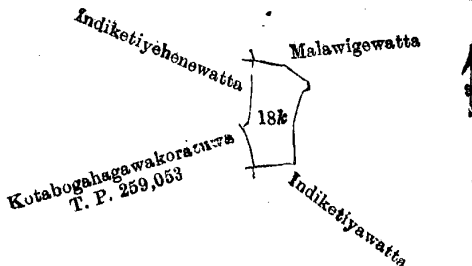
J. B. M. RIDOUT,
for Surveyor-General.

IV.—Preliminary plan 194.

Situation: Katuwana village in West Giruwa pattu of Hambantota District.

Lot.	Name of Land.	Extent, A. R. P.
18k	Baduwattehena	1 0 2

and bounded as follows: on the north and east by Malawigewatta claimed by Don Abraham Waniga Chintamani Mohotti; on the south by Indiketiyawatta claimed by Don Abraham Waniga Chintamani Mohotti; on the west by Kotabogahagawakoratuwa sold by the Crown (T. P. 259,053), Indiketiyehenewatta sold by the Crown.



Surveyor-General's Office,
Colombo, August 19, 1909.

Scale of 8 Chains to an Inch.

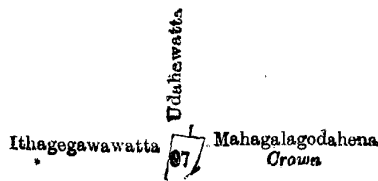
J. B. M. RIDOUT,
for Surveyor-General.

V.—Preliminary plan 194.

Situation: Katuwana village in West Giruwa pattu of Hambantota District.

Lot.	Name of Land.	Extent, A. R. P.
97	Itegegawakoratuwa <i>alias</i> Kajjugahawattehena	0 1 10

and bounded as follows: on the north by Udahawatta claimed by Weerahinge Babanisa, Mahagalagodahena claimed by the Crown; on the east by Mahagalagodahena claimed by the Crown; on the south by Mahagalagodahena claimed by the Crown, Itagegawatta claimed by Dursinge Jandirisa; on the west by Itagegawatta claimed by Dursinge Jandirisa.



Surveyor-General's Office,
Colombo, August 19, 1909.

Scale of 8 Chains to an Inch.

J. B. M. RIDOUT,
for Surveyor-General.

VI.—Preliminary plan 194.

Situation: Katuwana village in West Giruwa pattu of Hambantota District.

Lot.	Name of Land.	Extent, A. R. P.
164k	Aludeniyeatmaga	0 1 30

and bounded as follows: on the north by the village limit of Nakandawala; on the east by the village limit of Nakandawala, Aludeniyeakumbura claimed by K. Sobhita Unnanse and others; on the south by Aludeniyeakumbura claimed by K. Sobhita Unnanse and others; on the west by Gallagewatta claimed by C. A. Weerasinhe.

March 15, 1911.

W. E. WATT,
Special Officer.



Surveyor-General's Office,
Colombo, August 19, 1909.

Scale of 8 Chains to an Inch.

J. B. M. RIDOUT,
for Surveyor-General.

Hambantota S. O. No. 510.

Order under Section 4, Sub-section (1), of "The Waste Lands Ordinances of 1897, 1899, 1900, and 1903."

In the matter of the land commonly called or known as Gorakagawahena, situate in the village of Katuwana, in the West Giruwa pattu of the Hambantota District, in the Southern Province, and of "The Waste Lands Ordinances of 1897, 1899, 1900, and 1903."

WHEREAS in pursuance of section 1 of the said Ordinances it was duly declared and notified on September 24, 1909, that if no claim to the land commonly called or known as Gorakagawahena, situate in the village of Katuwana, in the West Giruwa pattu of the Hambantota District, in the Southern Province, containing in extent 1 rood and 10 perches, and shown as lot 96 in preliminary plan 194, and in the annexed diagram, was made to Walter Ernest Wait, Special Officer appointed under section 28 of the said Ordinances, within the period of three months from the date specified in the said

notice, such land would be declared the property of the Crown, and dealt with on account of the Crown (*vide* Notice No. 3,581):

And whereas Wirahinge Handuna of Obadagahadeniya made claim thereto, and John Still, Special Officer appointed under section 28 of the said Ordinances, made due inquiry into such claim, and whereas the said claimant and the said Special Officer, John Still, came to an agreement in writing dated March 8, 1910, concerning the said land, under section 4, sub-section (1), of the said Ordinances, whereby it was agreed that the said claimant should be declared the purchaser of the said land upon payment on or before June 8, 1910, to the Assistant Government Agent at Hambantota, of a sum of Rupees Two and Cents Forty (Rs. 2.40) only, as the purchase amount of the said land, and whereas the said amount has been duly paid by the said claimant, he is hereby, in pursuance of the agreement afore-mentioned, declared to be the purchaser of the said land, as more fully described herein below.

Description of the Land referred to.

The following lot situated in the village of Katuwana, in the West Giruwa pattu of the Hambantota District, in the Southern Province, as described in the annexed diagrams:—

Preliminary plan 194.

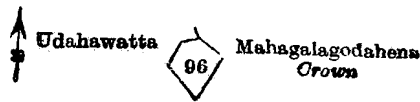
Situation: Katuwana village in West Giruwa pattu of Hambantota District.

Lot.	Name of Land.	Extent, A. R. P.
96	Gorakagawahena	0 1 10

and bounded as follows: on the north by Udahawatta claimed by Weerahinge Babanisa, Mahagalagodahena claimed by the Crown; on the east by Mahagalagodahena claimed by the Crown; on the south and west by Udahawatta claimed by Weerahinge Babanisa.

March 15, 1911.

W. E. WAIT,
Special Officer.



Surveyor-General's Office,
Colombo, August 19, 1909.

Scale of 8 Chains to a Inch.

J. B. M. RIDOUT,
for Surveyor-General.

Hambantota S. O. No. 511.

Order under Section 4, Sub-section (1), of "The Waste Lands Ordinances of 1897, 1899, 1900, and 1903," admitting Land to be Private Property.

In the matter of the land commonly called or known as Siyambalagahawatta, situate in the village of Marakolliya, in the West Giruwa pattu of the Hambantota District, in the Southern Province, and of "The Waste Lands Ordinances of 1897, 1899, 1900, and 1903."

WHEREAS in pursuance of section 1 of the said Ordinances it was duly notified on February 18, 1910, that if no claim to the land commonly called or known as Siyambalagahawatta, situate in the village of Marakolliya, in the West Giruwa pattu of the Hambantota District, in the Southern Province, containing in extent 1 rood and 13 perches, and shown as lot 39 in preliminary plan 318, and in the annexed diagram, was made to Howard Orme Fox, Special Officer appointed under section 28 of the said Ordinances, within the period of three months from the date specified in such notice, such land would be deemed the property of Crown, and dealt with on account of the Crown (*vide* Notice No. 3,703):

And whereas Punchi Pattabendige Balahami of Marakolliya, made claim thereto, and I, Howard Orme Fox, Special Officer appointed under section 28 of the said Ordinances, made due inquiry into such claim; I do hereby admit the claim of the said claimant to the said land, as more fully described herein below, under section 4, sub-section (1), of the said Ordinances.

Description of the Land referred to.

The following lot situated in the village of Marakolliya, in the West Giruwa pattu of the Hambantota District, in the Southern Province, as described in the annexed diagram:—

Preliminary plan 318. Field sheet: village plan.

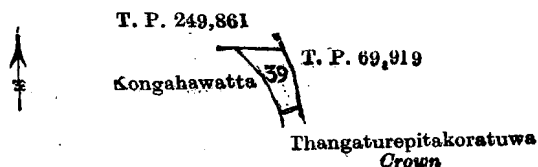
Situation: Marakolliya village in West Giruwa pattu of the Hambantota District.

Lot.	Name of Land.	Extent, A. R. P.
39	Siyambalagahawatta	0 1 13

and bounded as follows: on the north by T. P. 249,861; on the east by T. P. 69,919; on the south by Thangaturepitakoratuwa belonging to the Crown; on the west by Kongahawatta claimed by Punchi Patabendige Samiel.

February 28, 1911.

H. O. FOX,
Special Officer.



Surveyor-General's Office,
Colombo, February 9, 1911.

Scale of 8 Chains to an Inch.

A. H. G. DAWSON,
for Surveyor-General.

Hambantota S. O. No. 512.

Order under Section 2 of "The Waste Lands Ordinances of 1897, 1899, 1900, and 1903,"
declaring Lands to be Crown Property.

In the matter of the lands commonly called or known as Kirimaduwegahawattakella, Galgodamandiya, situate in the village of Ambagasmulla, in the West Giruwa pattu of the Hambantota District, in the Southern Province, and of "The Waste Lands Ordinances of 1897, 1899, 1900, and 1903."

THE notice required by section 1 of "The Waste Lands Ordinances of 1897, 1899, 1900, and 1903," having been duly published in manner prescribed by that section in respect of the above-named lands (*vide* Notice No. 3,930), and no claim having been made to the said lands or to any interest therein within the period of three months from the date specified in the said notice, I, Charles Valentine Brayne, Special Officer appointed under section 28 of the said Ordinances, under and by virtue of the powers vested in me in that behalf by section 2 of the said Ordinances, do hereby on March 10, 1911, order and declare that the said lands, as more fully described herein below, situate in the village of Ambagasmulla, in the West Giruwa pattu of the Hambantota District, in the Southern Province, and shown as lots 2e and 2i in preliminary plan 204 and in the annexed diagram, and containing in extent 1 acre 2 roods and 17 perches, are the property of the Crown.

Description of the Lands referred to.

The following lots situated in the village of Ambagasmulla, in the West Giruwa pattu of the Hambantota District, in the Southern Province, as described in annexed diagram:—

Preliminary plan 204. Field sheet P/11/1-9.

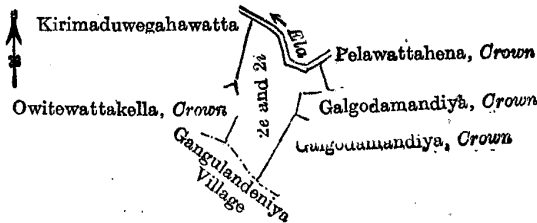
Situation: Ambagasmulla village in West Giruwa pattu of Hambantota District.

Lot.	Name of Land.	Extent, A. R. P.
2e	Kirimaduwegahawattakella	0 1 8
2i	Galgodamandiya	1 1 9
		1 2 17

and bounded as follows: on the north by an ela; on the east by Pelawattahena declared to be Crown property under the Waste Lands Ordinances, Galgodamandiya declared to be Crown property under the Waste Lands Ordinances; on the south by the village limit of Gangulandeniya; on the west by Owitiwattakella declared to be Crown property under the Waste Lands Ordinances, Kirimaduwegahawatta claimed by Wannu Achchige Tepanis.

March 10, 1911.

C. V. BRAYNE,
Special Officer.



Surveyor-General's Office,
Colombo, October 7, 1910

Scale of 8 Chains to an Inch.

A. H. G. DAWSON,
for Acting Surveyor-General.

Kurunegala S. O. No. 299.

Order under Section 2 of "The Waste Lands Ordinances of 1897, 1899, 1900, and 1903,"
declaring Land to be Crown Property.

In the matter of the land commonly called or known as Kahatagahamulawatta (Gansabhawa premises), situate in the village of Pannala, in the Meda Pattu Korale West of the Katugampola hatpattu of the Kurunegala District, in the North-Western Province, and of "The Waste Lands Ordinances of 1897, 1899, 1900, and 1903."

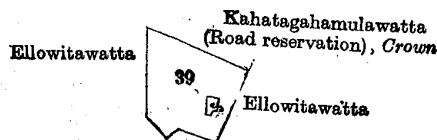
THE notice required by section 1 of "The Waste Lands Ordinances of 1897, 1899, 1900, and 1903," having been duly published in manner prescribed by that section in respect of the above-named land (*vide* Notice No. 3,888), and no claim having been made to the said land or to any interest therein within the period of three months from the date specified in the said notice, I, Norman Albert Hampton, Special Officer appointed under section 28 of the said Ordinances, under and by virtue of the powers vested in me in that behalf by section 2 of the said Ordinances, do hereby on March 16, 1911, order and declare that the said land, as more fully described herein below, situate in the village of Pannala, in the Meda Pattu Korale West of the Katugampola hatpattu of the Kurunegala District, in the North-Western Province, and shown as lot 39 in preliminary plan 317 and in the annexed diagram, and containing in extent 1 acre 3 roods and 4 perches, is the property of the Crown.

Description of the Land referred to.

The land commonly called or known as Kahatagahamulawatta (Gansabhawa premises), situate in the village of Pannala, in the Meda Pattu Korale West of the Katugampola hatpattu of the Kurunegala District, in the North-Western Province, containing in extent 1 acre 3 roods and 4 perches, shown as lot 39 in preliminary plan 317, and in the annexed diagram, and bounded as follows: on the north by Kahatagahamulawatta (road reservation) claimed by the Crown on the east, south, and west by Ellowitzawatta claimed by Manarapitige Don Juwanis Appuhamy.

March 16, 1911.

N. A. HAMPTON,
Special Officer.



Surveyor-General's Office,
Colombo, September 6, 1910.

Scale of 8 Chains to an Inch.

J. B. M. RIDOUT,
for Acting Surveyor-General.

Kurunegala S. O. No. 300.

Order under Section 2 of "The Waste Lands Ordinances of 1897, 1899, 1900, and 1903,"
declaring Lands to be Crown Property.

In the matter of the lands commonly called or known as Para (path), situate in the village of Petigodagedara, in the Meda Pattu Korale West of the Katugampola hatpattu of the Kurunegala District, in the North-Western Province, and of "The Waste Lands Ordinances of 1897, 1899, 1900, and 1903."

THE notice required by section 1 of "The Waste Lands Ordinances of 1897, 1899, 1900, and 1903," having been duly published in manner prescribed by that section in respect of the above-named lands (*vide* Notice No. 3,907), and no claim having been made to the said lands or to any interest therein within the period of three months from the date specified in the said notice, I, John Murray Davies, Special Officer appointed under section 28 of the said Ordinances, under and by virtue of the powers vested in me in that behalf by section 2 of the said Ordinances, do hereby on March 15, 1911, order and declare that the said lands, as more fully described herein below, situate in the village of Petigodagedara, in the Meda Pattu Korale West of the Katugampola hatpattu of the Kurunegala District, in the North-Western Province, and shown as lots 35 and 36 in preliminary plan 295 and in the annexed diagrams, and containing in extent 1 rood, are the property of the Crown.

Description of the Lands referred to.

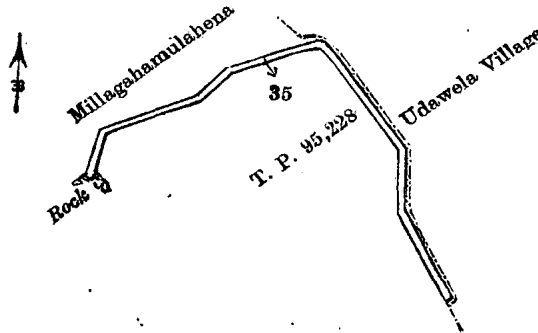
The following lots situated in the village of Petigodagedara, in the Meda Pattu Korale West of the Katugampola hatpattu of the Kurunegala District, in the North-Western Province, as described in the annexed diagrams:—

I.—Preliminary plan 295. Field sheet: village plan.

Situation: Petigodagedara village in Meda Pattu Korale West of Katugampola hatpattu of Kurunegala District.

Lot.	Name of Land.	Extent, A. R. P.
35	Para (path)	0 0 28

and bounded as follows: on the north by Millagahamulahena sold by the Crown; on the east by the village limit of Udawela; on the south by the village limit of Udawela, T. P. 95,228, a rock; on the west by Millagahamulahena sold by the Crown.



Surveyor-General's Office,
Colombo, September 26, 1910.

Scale of 4 Chains to an Inch.

J. B. M. RIDOUT,
for Acting Surveyor-General.

II.—Preliminary plan 295. Field sheet: village plan.

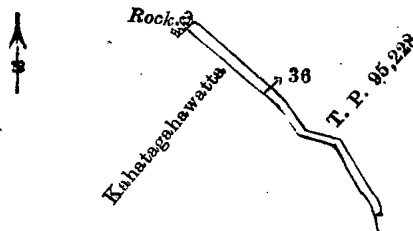
Situation: Petigodagedara village in Meda Pattu Korale West of Katugampola hatpattu of Kurunegala District.

Lot.	Name of Land.	Extent, A. R. P.
36	Para (path)	0 0 12

and bounded as follows: on the north and east by T. P. 95,228; on the south by T. P. 95,228, Kahatagahawatta claimed by H. M. Kapuruhamy and others; on the west by Kahatagahawatta claimed by H. M. Kapuruhamy and others, a rock.

March 15, 1911.

J. M. DAVIES,
Special Officer.



Scale of 4 Chains to an Inch.

Surveyor-General's Office,
Colombo, September 26, 1910.

J. B. M. RIDOUT,
for Acting Surveyor-General.

Anuradhapura S. O. No. 653.

Order under Section 4, Sub-section 1, of "The Waste Lands Ordinances of 1897, 1899, 1900, and 1903."

In the matter of the lands commonly called or known as Paragawabima (road reservation), Ihalaapatgawalanda, Ihalaapatgawalanda (road reservation), and Ihalatalawekele, situate in the village of Ihala Talawa, in the Ihala Medagandahe tulana of the Nuwaragam korale of the Nuwaragam palata, in the North-Central Province, and of "The Waste Lands Ordinances of 1897, 1899, 1900, and 1903."

WHEREAS in pursuance of section 1 of the said Ordinances it was duly declared and notified on March 11, 1910, that if no claim to the lands commonly called or known as Paragawabima (road reservation), Ihalaapatgawalanda, Ihalaapatgawalanda (road reservation), and Ihala Talawekele, situate in the village of Ihala Talawa, in the Ihala

Medagandahe tulana of the Nuwaragam korale of the Nuwaragam palata, in the North-Central Province, containing in extent 1 acre 2 roods and 14.44 perches, and shown as lots 12a, 12a5, 12a6, 15a, and 32c in preliminary plan 302 and in the annexed diagrams, was made to Howard Orme Fox, Special Officer appointed under section 28 of the said Ordinances, within the period of three months from the date specified in the said notice, such lands would be declared the property of the Crown, and dealt with on account of the Crown (*vide* Notice No. 3,727):

And whereas (2) Dharma Rama of Ihala Talawa, in Nuwaragam korale, made claim thereto, and John Still, Special Officer appointed under section 28 of the said Ordinances, made due inquiry into such claim, and whereas the said claimant and John Still, Special Officer came to an agreement in writing dated July 16, 1910, concerning the said lands, under section 4, sub-section (1), of the said Ordinances, whereby it was agreed that the said claimant should be declared the purchaser of the said lands upon payment on or before August 16, 1910, to the Government Agent at Anuradhapura of a sum of Rs. Twenty-eight and Cents Twenty-five (Rs. 28.25) only, as the purchase amount of the said lands, and whereas the said amount has been duly paid by the said claimant, he is hereby, in pursuance of the agreement afore-mentioned, declared to be the purchaser of the said lands, as more fully described herein below.

Description of the Lands referred to.

The following lots situated in the village of Ihala Talawa, in the Ihala Medagandahe tulana of the Nuwaragam korale of the Nuwaragam palata, in the North-Central Province, as described in the annexed diagrams:—

I.—Preliminary plan 302. Section IV.: block survey sup. F/9/50, 13, 14, 9/58, 1, 2.
Situation: Ihala Talawa village in Ihala Medagandahe tulana of Nuwaragam korale.

Lot.	Name of Land.	Extent, A. R. P.
12a	Paragawabima (road reservation)	0 0 19.56
12a5	Ihalaelapatgawalanda	0 2 5.51
12a6	Ihalaelapatgawalanda (road reservation)	0 2 9.37
		1 0 34.44


and bounded as follows: on the north by T. P. 194,145 (Moragodakele), Ihalatalawekele declared to be Crown property under the Waste Lands Ordinances; on the east and south by the high road from Anuradhapura to Kurunegala; on the west by Ihalatalaweihalaelapatkumbura (private).

[For Diagram see page 397.]

II.—Preliminary plan 302. Field sheet: Block survey F/9/50-58.
Situation: Ihala Talawa village in Ihala Medagandahe tulana of Nuwaragam korale.

Lot.	Name of Land.	Extent, A. R. P.
15a	Ihalatalawekele	0 1 5

and bounded as follows: on the north and east by T. P. 194,145; on the south by Ihalatalaweihalawela claimed by the children of Palingurala, Ihalatalaweihalawela claimed by Menikrala, Vel-Vidane, and others; on the west by Ihalatalaweihalawela claimed by the children of Palingurala, Ihalatalaweihalawela claimed by Kawrala, Vedarala and others, Ihalatalaweihalaweipinkumbura (private).



Scale of 8 Chains to an Inch.

Surveyor-General's Office,
Colombo, January 21, 1910.

J. B. M. RIDOUT,
for Surveyor-General.

III.—Preliminary plan 302. Field sheet: Block survey F/9/50-58.
Situation: Ihala Talawa village in Ihala Medagandahe tulana of Nuwaragam korale.

Lot.	Name of Land.	Extent, A. R. P.
32c	Ihalatalawekele	0 0 15

and bounded as follows: on the north by Ihalatalaweihalawela claimed by Menikrala, Vel-Vidane, and others, Ihalatalaweihalawela claimed by the children of Palingurala; on the east by Kongahawatta (private); on the south and west by the Talawe-ela.

February 11, 1911.

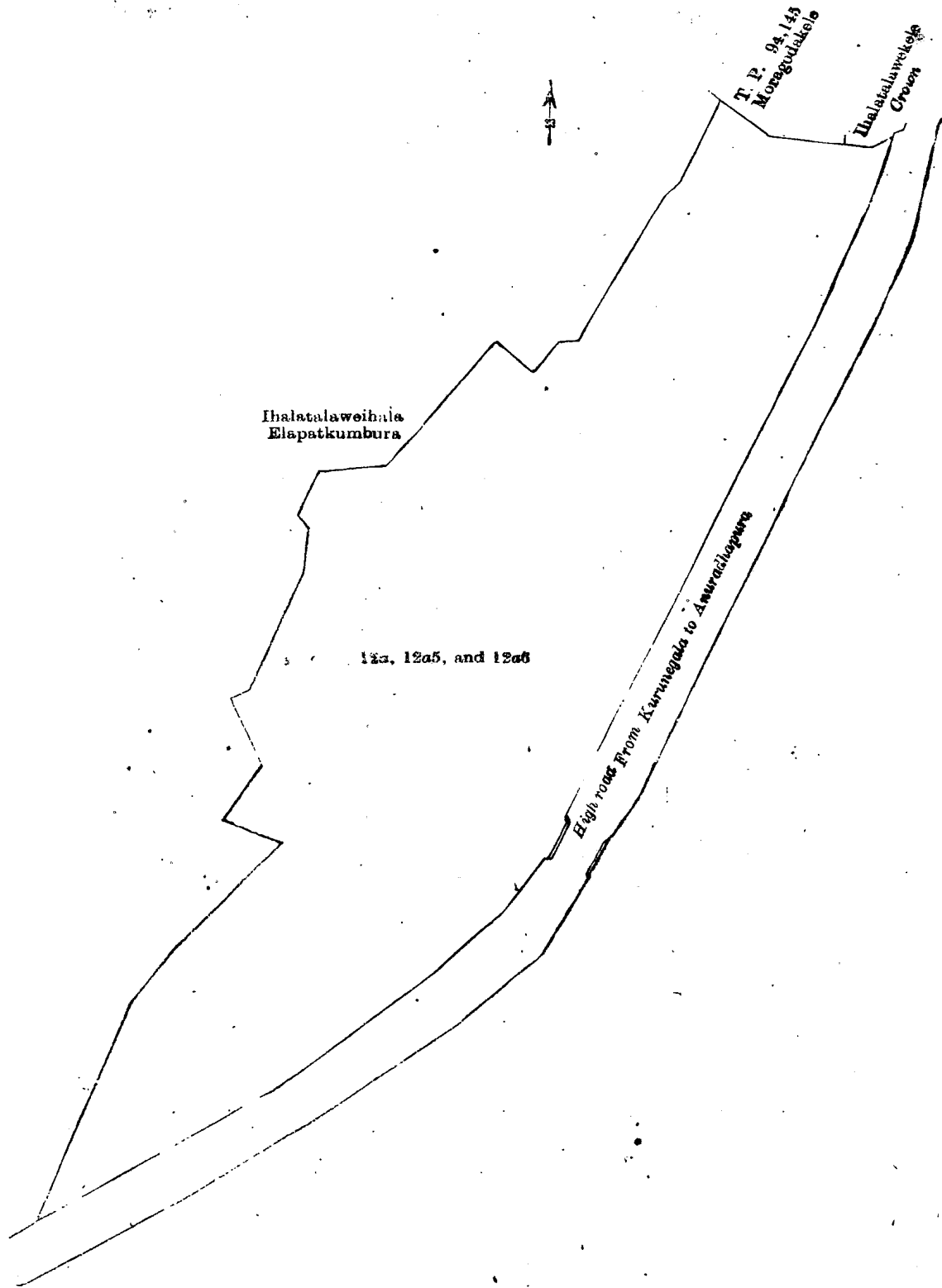
H. O. Fox,
Special Officer.



Scale of 8 Chains to an Inch.

Surveyor-General's Office,
Colombo, January 21, 1910.

J. B. M. RIDOUT,
for Surveyor-General.



Surveyor-General's Office,
Colombo, January 21, 1910.

Scale of 1 Chain to an Inch.

J. B. M. RIDOUT.
for Surveyor-General.

Ratnapura S. O. No 35.

Order under Section 4, Sub-section 1, of "The Waste Lands Ordinances of 1897, 1899, 1900, and 1903."

In the matter of the land commonly called or known as Diggedigahawattagawahenyaya, situate in the village of Poranuwa, in the Nawadun korale of the Ratnapura District, in the Province of Sabaragamuwa, and of "The Waste Lands Ordinances of 1897, 1899, 1900, and 1903."

WHEREAS in pursuance of section 1 of the said Ordinances it was duly declared and notified on February 25, 1910, that if no claim to the land commonly called or known as Diggedigahawattagawahenyaya, situate in the village of Poranuwa, in the Nawadun korale of the Ratnapura District, in the Province of Sabaragamuwa, containing in extent 103 acres and 4 perches and shown as lot 2a in preliminary plan 30, and in the annexed diagram, was made to Frederick Lewis,

Special Officer appointed under section 28 of the said Ordinances, within the period of three months from the date specified in the said notice, such land would be declared the property of the Crown, and dealt with on account of the Crown (*vide* Notice No. 3,715):

• And whereas (1) Watapota Kukulukorale Vidanelage Mudalihamy, and (2) Watapota Kukulukorale Vidanelage Rattaranhamy made claim thereto, and I, Frederick Lewis, Special Officer appointed under section 28 of the said Ordinances, made due inquiry into such claims, and whereas the said claimants and I, with the consent of His Excellency the Governor, came to an agreement in writing dated January 25, 1911, concerning the said land, under section 4, sub-section (1), of the said Ordinances, whereby it was agreed that the said claimants should be declared the purchasers of the said land upon payment on or before February 25, 1911, to the Government Agent of Sabaragamuwa at Ratnapura or to the Settlement Officer of a sum of Rs. 1,399, as the purchase amount of the said land, and whereas the said amount has been duly paid by the said claimants, they are hereby, in pursuance of the agreement afore-mentioned, declared to be the purchasers of the said land, as more fully described herein below.

Description of the Land referred to.

The land commonly called or known as Diggedigahawattagawahenyaya, situated in the village of Poranuwa, in the Nawadun korale of the Ratnapura District, in the Province of Sabaragamuwa, containing in extent 103 acres and 4 perches, shown as lot 2a in preliminary plan 30 and in the annexed diagram, and bounded as follows: on the north by the village limit of Kiribatgala; on the east by a barb wire fence, Poranuwa estate claimed by Pelmadulla Rubber Estates Company, a barb wire fence, Paranamodaradeniya claimed by K. Mudalihamy, Poranuwa estate claimed by Pelmadulla Rubber Estates Company; on the south by the Wey-ganga, Malmorawatta claimed by K. Mudalihamy, Kapudeniya claimed by ditto, Malmorawatta claimed by ditto, Malmorawattekumbura claimed by ditto and others, Malmorawatta claimed by K. Mudalihamy, the Wey-ganga; on the west by Epitabulugahawatta *alias* Ukkuhenyayawatta claimed by Kiribatgala Radage Ukku Henaya, the village limit of Kiribatgala.

NOTE.—The following lot lying within the above boundaries is excluded from this order, and its extent of 1 acre and 3 roods is not included in the acreage of 103 acres and 4 perches given above:—

Preliminary plan 30.

Situation: Poranuwa village in the Nawadun korale of the Ratnapura District.

Lot.	Name of Land.	Extent, A. R. P.
19	Diggedaragawawatta	1 3 0

March 9, 1911.

FREDERICK LEWIS,
Special Officer.

[For Diagram see page 399.]

**Order under Section 2 of "The Waste Lands Ordinances of 1897, 1899, 1900, and 1903,"
declaring Lands to be Crown Property.**

In the matter of the lands commonly called or known as Batatenehena, Wakamullegewattehena, Egodagederawatta, and Ihalgahakoratuwehenyaya, situate in the village of Siyambalagoda, in the Morawak korale of the Matara District, in the Southern Province, and of "The Waste Lands Ordinances of 1897, 1899, 1900, and 1903."

THE notice required by section 1 of "The Waste Lands Ordinances of 1897, 1899, 1900, and 1903," having been duly published in manner prescribed by that section in respect of the above-named lands (*vide* Notice No. 3,929), and no claim having been made to the said lands or to any interest therein within the period of three months from the date specified in the said notice, I, William Loring Kindersley, Assistant Government Agent of the Matara District of the Southern Province, under and by virtue of the powers vested in me in that behalf by section 2 of the said Ordinances, do hereby on February 22, 1911, order and declare that the said lands, as more fully described herein below, situate in the village of Siyambalagoda, in the Morawak korale of the Matara District, in the Southern Province, and shown as lots 189d, 201a, 201b, 189a in block survey preliminary plan 12 and in the annexed diagrams, and containing in extent 31 acres 1 rood and 15 perches, are the property of the Crown.

Description of the Lands referred to.

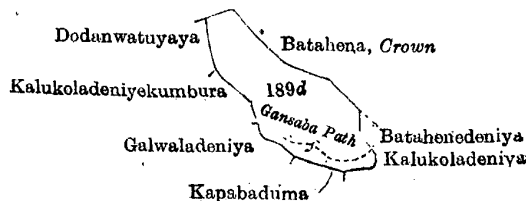
The following lots situated in the village of Siyambalagoda in Morawak korale of the Matara District, in the Southern Province, as described in the annexed diagrams:—

I.—Block survey preliminary plan 12. Field sheet O/15/34-42.

Situation: Siyambalagoda village in Morawak korale of Matara District.

Lot.	Name of Land.	Extent, A. R. P.
189d	Batatenehena	2 1 30

and bounded as follows: on the north by Batahena declared Crown; on the east by Batahena declared Crown, Batahenedeniya claimed by Don Andris Abeygoonawardena and Kalukoladeniya claimed by Don Andris Abeygoonawardena; on the south by Kapabaduma claimed by Kandambige Nikulas and others, and Galwaladeniya claimed by Kandambige Nikulas and others; on the west by Kalukoladeniyakumbura claimed by Jayatunge Don Bastiyan and Dodanwatuyaya claimed by Kandambige Don Lewis and others.



Surveyor-General's Office,
Colombo, May 3, 1909.

Scale of 8 Chains to an Inch.

J. B. M. RIDOUT,
for Acting Surveyor-General.



Surveyor-General's Office,
Colombo January 26, 1910.

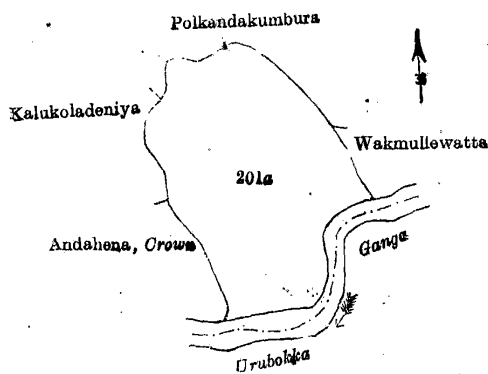
Scale of 8 Chains to an Inch.

J. B. M. RIDOUT,
for Surveyor-General.

II.—Block survey preliminary plan 12. Field sheet O/15/34-42.
Situation: Siyambalagoda village in Morawak korale of Matara District.

Lot.	Name of Land.	Extent, A. B. P.
201a	Wakamullegewattehena	9 0 0

and bounded as follows: on the north by Polkandakumbura claimed by Don Andris Abeygoonawardena; on the east by Wakmullewatta claimed by Don Andris Abeygoonawardena and Urubokka-ganga; on the south by Urubokka-ganga; on the west by Andahena declared Crown and Kalukoladeniya claimed by Don Andris Abeygoonawardena.



Scale of 8 Chains to an Inch.

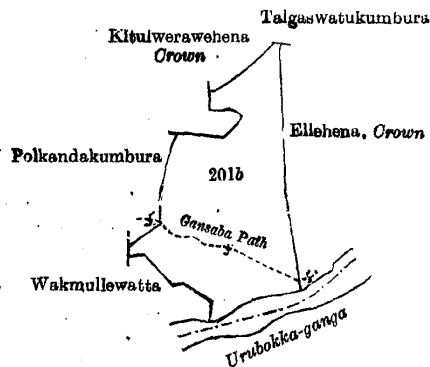
Surveyor-General's Office,
Colombo, May 3, 1909.

J. B. M. RIDOUT,
for Acting Surveyor-General.

III.—Block survey preliminary plan 12. Field sheet O/15/34-42.
Situation: Siyambalagoda village in Morawak korale of Matara District.

Lot.	Name of Land.	Extent, A. R. P.
201b	Wakamullegewattehena	6 0 36

and bounded as follows: on the north by Kitulwerawehena declared Crown and Talgaswatukumbura claimed by J. G. Don Juwanis; on the east by Ellehena declared Crown; on the south by the Urubokka-ganga and Wakmullewatta claimed by Don Andris Abeygoonawardena; on the west by Polkandakumbura claimed by Don Andris Abeygoonawardena and others and Kitulwerawehena declared Crown.



Scale of 8 Chains to an Inch.

Surveyor-General's Office,
Colombo, May 3, 1909.

J. B. M. RIDOUT,
for Acting Surveyor-General.

IV.—Block survey preliminary plan 12. Field sheets O/15/33-41 and O/15/34-42.
Situation: Siyambalagoda village in Morawak korale of Matara District.

Lot.	Name of Land.	Extent, A. R. P.
189a	Egodagederawatta and Ihalagahakoratuwehenyaya	13 2 29

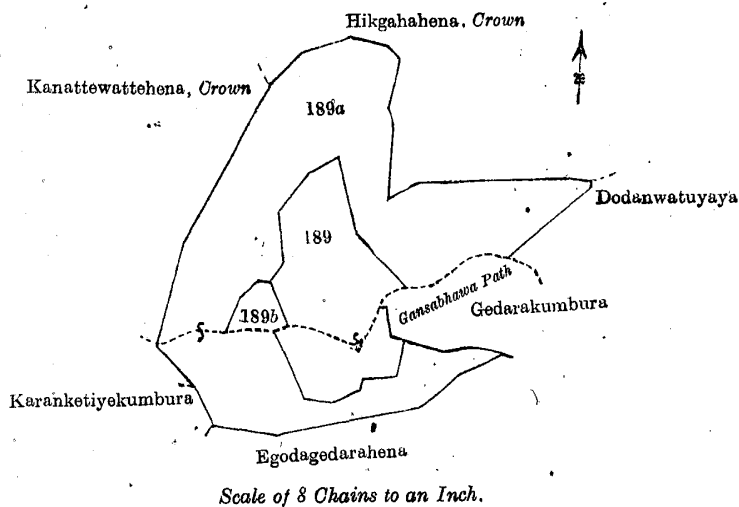
and bounded as follows: on the north by Hikgahahena declared Crown; on the east by Hikgahahena declared Crown, Dodanwatuyaya claimed by K. Don Lewis and others, a Gansabhawa path, and Gedarakumbura claimed by Kandambige Don Lewis and others; on the south by Egodagederahena declared Crown; on the west by Karanketiye-kumbura claimed by Kandambige Baba Appu and others and Kanattewattehena declared Crown.

NOTE.—The following lots lying within the above boundaries are excluded from this order, and their aggregate acreage of 5 acres and 14 perches is not included in the acreage of 13 acres 2 roods and 29 perches given above:—

Lot.	Name of Land.	Extent, A. R. P.
189	Egodagederawatta	4 2 30
189b	Magadeniya	0 1 24
		5 0 14

Matara Kacheheri,
February 22, 1911.

W. L. KINDERSLEY,
Assistant Government Agent.



Surveyor-General's Office,
Colombo, May 3, 1909.

J. B. M. RID
for Acting Surveyor-General.

**Order under Section 2 of "The Waste Lands Ordinances of 1897, 1899, 1900, and 1903,"
declaring Lands to be Crown Property.**

In the matter of the lands commonly called and known as Kurunduwatthena, Peelehena, Angurumalehena, Maguruhungawahena, Kerandenyahena, Galedenyahena, Kalugalahena, Mahaminihaiwilahena, Nawalahena, Pelakatiyehena, Wewehena, Kosgulanehena, Peelledeniya, Maguruhengawadeniya, Kerandeniya, Galedeniya, Nawalehenedeniya, situate in the village of Morawaka, in the Morawak korale of the Matara District, in the Southern Province, and of "The Waste Lands Ordinances of 1897, 1899, 1900, and 1903."

THE notice required by section 1 of "The Waste Lands Ordinances of 1897, 1899, 1900, and 1903," having been duly published in manner prescribed by that section in respect of the above-named land (*vide* Notice No. 3,933), and no claim having been made to the said land or to any interest therein within the period of three months from the date specified in the said notice, I, William Loring Kindersley, Assistant Government Agent of the Matara District, in the Southern Province, under and by virtue of the powers vested in me in that behalf by section 2 of the said Ordinances, do hereby on March 18, 1911, order and declare that the said land, as more fully described herein below, situate in the village of Morawaka, in the Morawak korale of the Matara District, in the Southern Province, and shown as lot 106 in block survey preliminary plan 40 and in the annexed diagram, and containing in extent 182 acres and 38 perches, is the property of the Crown.

Description of the Lands referred to.

The lands commonly called and known as Kurunduwatthena, Peelehena, Angurumalehena, Maguruhungawahena, Kerandenyahena, Galedenyahena, Kalugalahena, Mahaminihaiwilahena, Nawalahena, Pelakatiyehena, Wewehena, Kosgulanehena, Peelledeniya, Maguruhengawadeniya, Kerandeniya, Galedeniya, Nawalehenedeniya, situated in the village Morawaka, in the Morawak korale of the Matara District, in the Southern Province, containing in extent 182 acres and 38 perches, shown as lot 106 in block survey preliminary plan 40 and in the annexed diagram, and bounded as follows: on the north by Morawakkandamukalana declared Crown under the Waste Lands Ordinances; on the east by the village limit of Waralla, Pilahenedeniya declared Crown under the Waste Lands Ordinances, and the village limit of Waralla; on the south by the road from Akuressa to Deniyaya, Kurunduwatthedeniya shown in title plan No. 246,364, Paragahadeniyahena shown in title plan No. 177,590, Paragahawelledeniya claimed by D. D. R. Siriwardena and shown in title plan No. 177,588, Ihalamuthadugodella claimed by J. L. Don Diris, Rukattenahenadola, Karandeniya declared Crown under the Waste Lands Ordinances, Ihalamuthadugodella claimed by J. L. Don Diris, Ihalamuthadukumbura claimed by L. Sinno Appu, Nawalehenadola, Mahaminhawilagodella claimed by H. Babuna and others, Kakunahenedeniya declared Crown under the Waste Lands Ordinances, Mahaminawilla claimed by Hakuruge Babuna and others, Ambagahawatta and Paluwatta claimed by Hakuruge Babuna and others, Udahitihena, &c., declared Crown under the Waste Lands Ordinances, Okandakumbura claimed by L. Sinno Appu, Radawewa declared Crown under the Waste Lands Ordinances, and Muthaioikandakumbura claimed by J. L. Don Diris; on the west by Nayamullahena declared Crown under the Waste Lands Ordinances, Muthaioikandadola, and a stream.

March 18, 1911.

W. L. KINDERSLEY,
Assistant Government Agent.

[For Diagram see page 492.]

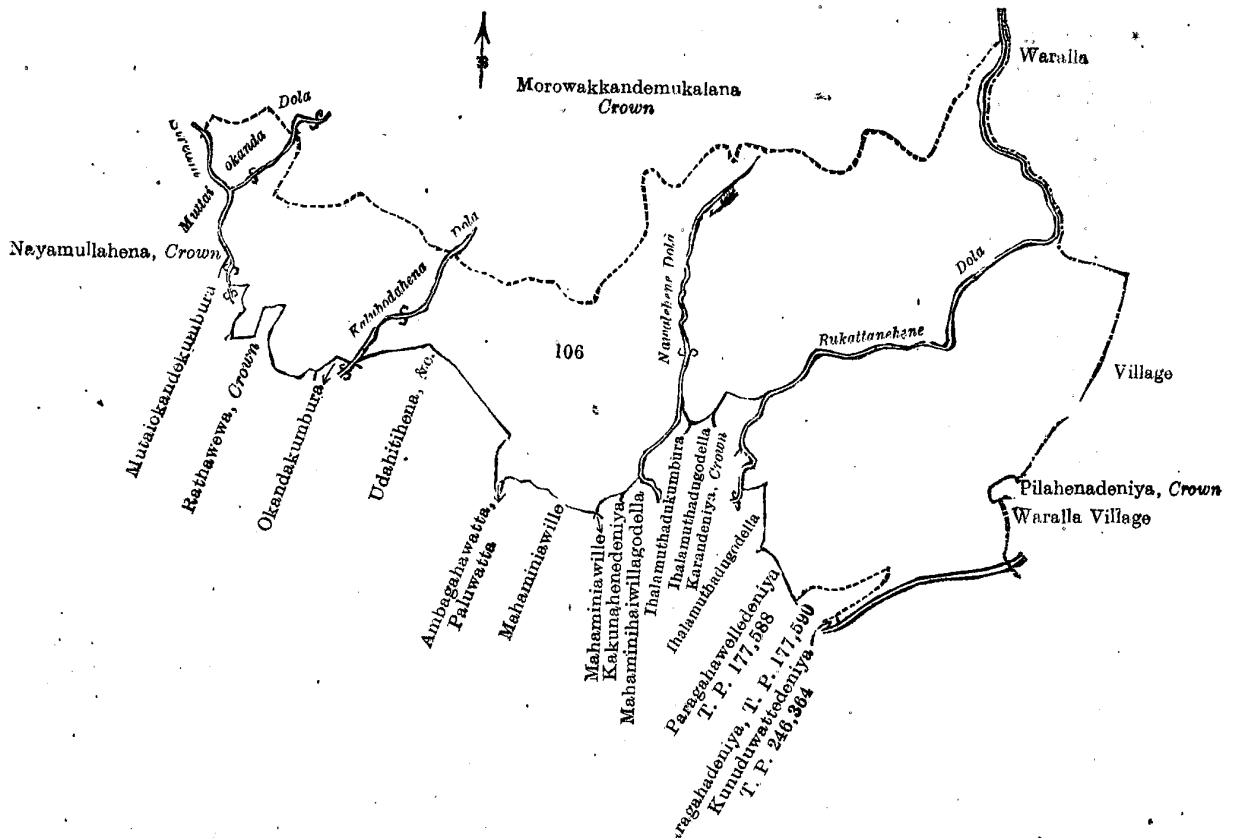
**Order under Section 4, Sub-section (1), of "The Waste Lands Ordinances of 1897, 1899, 1900, and 1903,"
declaring Land to be Crown Property.**

In the matter of the land commonly called or known as Badabadugahakoratuweliyadda, situate in the village of Warapitiya, in West Giruwa pattu of the Hambantota District, in the Southern Province, and of "The Waste Lands Ordinances of 1897, 1899, 1900, and 1903."

WHEREAS in pursuance of section 1 of the said Ordinances it was duly notified on June 24, 1910, that if no claim to the land commonly called or known as Badabadugahakoratuweliyadda, situate in the village of Warapitiya, in West Giruwa pattu of the Hambantota District, in the Southern Province, containing in extent 18 perches, and shown as lot 19b2 in preliminary plan 52 and in the annexed diagram, was made to the Assistant Government Agent, Hambantota, within the period of three months from the date specified in such notice, such land would be declared the property of the Crown, and dealt with on account of the Crown (*vide* Notice No. 3,777):

And whereas Don Andrayas Jalat Gunasekera of Warapitiya made claim thereto, and whereas the said claimant has withdrawn his claim to the said land, I, Leonard Sidney Woolf, Assistant Government Agent, Hambantota, under and by virtue of the powers vested in me in that behalf by section 4 of the said Ordinances, do hereby on November 28, 1910, order and declare, under section 4, sub-section (1), of the said Ordinances, that the said land, as more fully described herein below, is the property of the Crown.

Field sheet O/14/8-16 and O/14/24-32.



Surveyor-General's Office,
Colombo, June 7, 1909.

Scale of 16 Chains to an Inch.

J. B. M. RIDOUT,
for Surveyor-General.

Description of the Land referred to.

The following lot situated in the village of Warapitiya, in the West Giruwa pattu of the Hambantota District, in the Southern Province, as described in the annexed diagram:—

Preliminary plan 52.

Situation: Warapitiya village in Giruwa Pattu West of Hambantota District.

Lot.	Name of Land.	Extent, A. R. P.
1962	Badabadugahakoratuweliyadda	0 0 13

and bounded as follows: on the north by Kirama tank and Thanthirigekumbura claimed by D. A. J. Gunasekera, &c.; on the east by Thanthirigekumbura claimed by D. A. J. Gunasekera, &c., and Badabadugahakoratuwa claimed by Jalat Gunasekera Don Hendrick and others; on the south by Badabadugahakoratuwa claimed by Jalat Gunasekerage Don Hendrick and others; on the west by Kirama tank.

Hambantota Kachcheri,
November 28, 1910.

L. S. WOOLF,
Assistant Government Agent.



Surveyor-General's Office,
Colombo, December 6, 1909.

Scale of 8 Chains to an Inch.

J. B. M. RIDOUT,
for Surveyor-General.

order under Section 2, Sub-section (1), of "The Waste Lands Ordinances of 1897, 1899, 1900, and 1903,"
declaring Lands to be Crown Property.

In the matter of the lands commonly called or known as Pallabaddalawatta *alias* Vitaranagewattebedda, Mulankolahenekele, and Gorakagahawattedeniya, situate in the village of Warapitiya, in West Giruwa pattu of the Hambantota District, in the Southern Province, and of "The Waste Lands Ordinances of 1897, 1899, 1900, and 1903."

WHEREAS in pursuance of section 1 of the said Ordinances it was duly notified on June 24, 1910, that if no claim to the lands commonly called or known as Pallabaddalawatta *alias* Vitaranagewattebedda, Mulankolahenekele, and Gorakagahawattedeniya, situate in the village of Warapitiya, in West Giruwa pattu of the Hambantota District, in the Southern Province, containing in extent 3 roods and 23 perches, and shown as lots 17c, 19s, and 45 in preliminary plan 52 and in the annexed diagrams, was made to the Assistant Government Agent, Hambantota, within the period of three months from the date specified in such notice, such lands would be declared the property of the Crown, and dealt with on account of the Crown (*vide* Notice No. 3,777):

And whereas no claim has been made to the lands shown as lots 17c, 19s, and 45, or to any interest therein within the period of three months from the date specified in the said notice, I, Leonard Sidney Woolf, Assistant Government Agent, Hambantota, under and by virtue of the powers vested in me in that behalf by section 2 of the said Ordinances do hereby on November 28, 1910, order and declare under section 2 of the said Ordinances that the said lands, as more fully described herein below, are the property of the Crown.

Description of the Lands referred to.

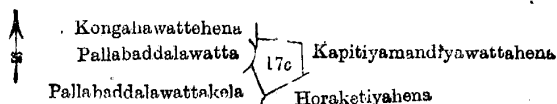
The following lots situated in the village of Warapitiya, in the West Giruwa pattu of the Hambantota District, in the Southern Province, as described in the annexed diagrams:—

I.—Preliminary plan 52.

Situation: Warapitiya village in Giruwa Pattu West of Hambantota District.

Lot.	Name of Land.	Extent, A. R. P.
17c	Pallabaddalawatta <i>alias</i> Vitaranagewattebedda	0 1 32

and bounded as follows: on the north by Kapitiyamandiyawattahena claimed by Kandambige Don Dines and others; on the east by Kapitiyamandiyawattahena claimed by Kandambige Don Dines and others and Moraketiyahena claimed by Kodikarage Abaran; and on the south by Moraketiyahena claimed by Kodikarage Abaran; and on the west by Pallabaddalawattekele claimed by Kodikarage Simanhmy, &c., Pallabaddalawatta claimed by K. Don Andris and others, and Kongahawattahena claimed by K. Don Samel *alias* Adanhmy.



Scale of 8 Chains to an Inch.

Surveyor-General's Office,
Colombo, December 6, 1909.

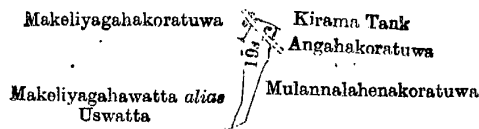
J. B. M. RIDOUT,
for Surveyor-General.

II.—Preliminary plan 52.

Situation: Warapitiya village in Giruwa Pattu West of Hambantota District.

Lot.	Name of Land.	Extent, A. R. P.
19s	Mulankolahenekele	0 1 17

and bounded as follows: on the north by Kirama tank; on the east by Angahakoratuwa claimed by Kospelage Singho Appu and Mulankolahenakoratuwa claimed by Kodikarage Sinho Appu; on the south by Mulankolahenakoratuwa claimed by Kodikarage Sinho Appu; and on the west by Makiliyagahawatta *alias* Uswatta claimed by Seruviratyape Don Andris and another, and Makiliyagahakoratuwa claimed by Seruviratyape Don Andris and another.



Scale of 8 Chains to an Inch.

Surveyor-General's Office,
Colombo, December 6, 1909.

J. B. M. RIDOUT,
for Surveyor-General.

III.—Preliminary plan 52.

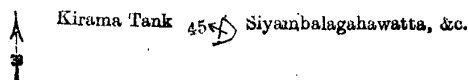
Situation: Warapitiya village in Giruwa Pattu West of Hambantota District.

Lot.	Name of Land.	Extent, A. R. P.
45	Gorakagahawattedeniya	0 0 14

and bounded as follows: on the north, east, and south by Siyambalagahawatta, &c., claimed by Agampodige Aduwana and others; and on the west by Kirama tank.

Hambantota Kachcheri,
November 28, 1910.

L. S. WOOLF,
Assistant Government Agent.



Scale of 8 Chains to an Inch.

Surveyor-General's Office,
Colombo, December 6, 1909.

J. B. M. RIDOUT,
for Surveyor-General.