

Ceylon Government Gazette

Published by Authority.

No. 6,439 — FRIDAY, MAY 5, 1911.

PART I.—General: Minutes, Proclamations, Appointments,
and General Government Notifications.

PART II.—Legal and Judicial.

PART III.—Provincial Administration.

PART IV.—Land Settlement.

PART V.—Mercantile, Marine, Municipal, Local, &c.

Separate paging is given to each Part in order that it may be filed separately.

Part IV.—Land Settlement.

	PAGE		PAGE
Preliminary Notices	405	Final Orders	418

PRELIMINARY NOTICES.

Hambantota S. O. No. 4,071.

Notice under "The Waste Lands Ordinances of 1897, 1899, 1900, and 1903."

TAKE notice that unless within three months from May 5, 1911, the persons, if any, who claim any interest in the land hereinafter mentioned make claim in person or in writing to the said land or to some interest therein to H. C. Toller, Esq., Special Officer appointed under section 28 of "The Waste Lands Ordinances of 1897, 1899, 1900, and 1903," at his office at Fort, Colombo :

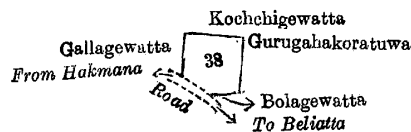
Such Special Officer, in pursuance of the powers vested in him by the said Ordinances, will declare by writing under his hand that the land, to which no claim has been made, is the property of the Crown.

H. C. TOLLER,
Special Officer.

Description of the Land referred to.

The land commonly called or known as Tantirigewatta (Government school building stands on this lot), situated in the village of Nihiluwa, in the West Giruwa pattu of the Hambantota District, in the Southern Province, containing in extent 2 roods and 34 perches, shown as lot 38 in preliminary plan 276, and in the annexed diagram, and bounded as follows : on the north by Kochchigewatta claimed by Edirisinghe Davith and Don Andris Wijeyasiriwardena Muhandiram ; on the east by Gurugahakoratuwa claimed by Don Andris Wijeyasiriwardena Muhandiram and another ; on the south by Bolagewatta claimed by Punchiappu Silva Amaraweera, the road from Beliatta to Hakmana ; on the west by Gallagewatta claimed by Don Hendrick Dissanayaka, Police Officer, and another.

Field sheet O/20/56-64.



Surveyor-General's Office,
Colombo, August 17, 1909.

Scale of 8 Chains to an Inch.

Hambantota S. O. 18—1911.

J. B. M. RIDOUT,
for Surveyor-General.

Hambantota Notice No. 4,072.**Notice under "The Waste Lands Ordinances of 1897, 1899, 1900, and 1903."**

TAKE notice that unless within three months from May 5, 1911, the persons, if any, who claim any interest in the lands hereinafter mentioned or in any one or more of such lands or to some interest therein make claim in person or in writing to the said lands or any of them or to some interest therein to H. C. Toller, Esq., Special Officer appointed under section 28 of "The Waste Lands Ordinances of 1897, 1899, 1900, and 1903," at his office at Fort, Colombo :

Such Special Officer, in pursuance of the powers vested in him by the said Ordinances, will declare by writing under his hand that the said lands or such of them, as to which no claim has been made, are the property of the Crown.

H. C. TOLLER,
Special Officer.

Description of the Lands referred to.

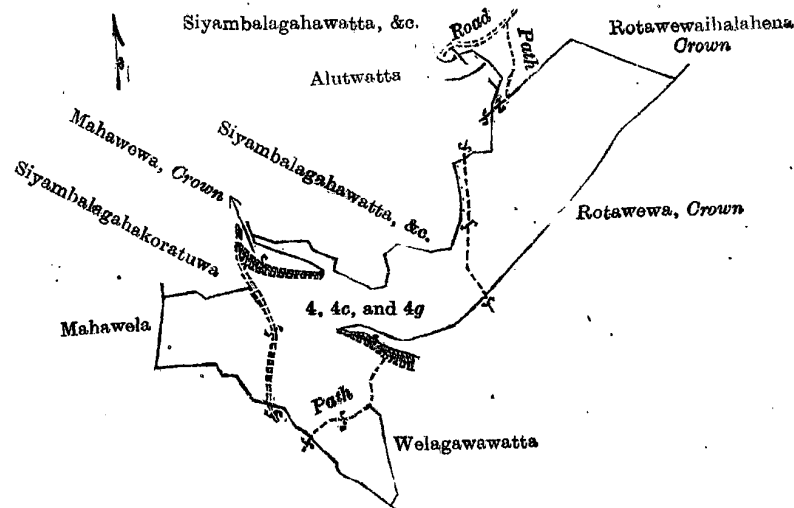
The following lots situated in the village of Abeysekeragama, in the East Giruwa pattu of the Hambantota District, in the Southern Province, as described in the annexed diagrams :—

I.—Preliminary plan 429. Field sheet : village plan.

Situation : Abeysekeragama village in East Giruwa pattu of Hambantota District.

Lot.	Name of Land.	Extent, A. R. P.
4	Abeysekeragamagangoda	11 2 30
4c	Alutwattagawahena	0 0 37
4g	Welagawakoratuwa	0 3 18
		12 3 5

and bounded as follows : on the north by Mahawewa declared to be the property of the Crown under the Waste Lands Ordinances, Siyambalagahawatta, &c., claimed by J. Balappu, Alutwatta claimed by J. Don Andris, Siyambalagahawatta, &c., claimed by J. Balappu, a road, a path, Rotawewaihalahena declared to be the property of the Crown under the Waste Lands Ordinances ; on the east by Rotawewa declared to be the property of the Crown under the Waste Lands Ordinances, a path, Welagawawatta claimed by Don Dines Abeysekera ; on the south by Mahawela claimed by Abeysekera Arachchige Kirihamy and others ; on the west by Mahawela claimed by Abeysekera Arachchige Kirihamy and others, Siyambalagahakoratuwa claimed by Don Bastian Abeysekera, a path.



Surveyor-General's Office,
Colombo, March 27, 1911.

Scale of 8 Chains to an Inch.

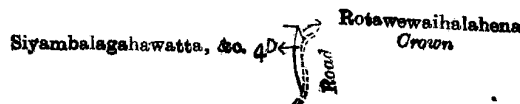
A. H. G. DAWSON,
for Surveyor-General.

II.—Preliminary plan 429. Field sheet : village plan.

Situation : Abeysekeragama village in East Giruwa pattu of Hambantota District.

Lot.	Name of Land.	Extent, A. R. P.
4d	Gansabhawaparalangakoratuwa	0 0 12

and bounded as follows : on the north by Rotawewaihalahena declared to be the property of the Crown under the Waste Lands Ordinances ; on the east and south by a road ; on the west by Siyambalagahawatta, &c., claimed by J. Balappu



Surveyor-General's Office,
Colombo, March 27, 1911.

Scale of 8 Chains to an Inch.


A. H. G. DAWSON,
for Surveyor-General.

III.—Preliminary plan 429. Field sheet : village plan.

Situation : Abeysekeragama village in East Giruwa pattu of Hambantota District.

Lot.	Name of Land.	Extent, A. R. P.
4e	Nugahahakoratuwa	0 0 23

and bounded as follows : on the north by Rotawewaihalahena declared to be the property of the Crown under the Waste Lands Ordinances ; on the east by Siyambalagahawatta, &c., claimed by J. Balappu ; on the south and west by Mahawewa declared to be the property of the Crown under the Waste Lands Ordinances.



Surveyor-General's Office,
Colombo, March 27, 1911.

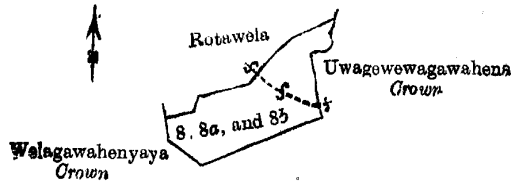
Scale of 8 Chains to an Inch.

A. H. G. DAWSON,
for Surveyor-General.

IV.—Preliminary plan 429. Field sheet : village plan.
Situation : Abeysekeragama village in East Giruwa pattu of Hambantota District.

Lot.	Name of Land.	Extent, A. R. P.
8	Punchimulana	1 3 27
8a	Julghakumbura	0 0 30
8b	Do.	0 0 9
		2 0 26

and bounded as follows : on the north by Rotawela claimed by Abeysekera Arachchige Kirihamy and others ; on the east by Uwagewewagawahena declared to be the property of the Crown under the Waste Lands Ordinances ; on the south and west by Welagawahenyaya declared to be Crown property under the Waste Lands Ordinances.



Surveyor-General's Office,
Colombo, March 27, 1911.

Scale of 8 Chains to an Inch.

A. H. G. DAWSON,
for Surveyor-General.

Hambantota S. O. 19—1911.

Hambantota S. O. No. 4,073.

Notice under "The Waste Lands Ordinances of 1897, 1899, 1900, and 1903."

TAKE notice that unless within three months from May 5, 1911, the persons, if any, who claim any interest in the lands hereinafter mentioned or in any one or more of such lands or to some interest therein make claim in person or in writing to the said lands or any of them or to some interest therein to C. V. Brayne, Esq., Special Officer appointed under section 28 of "The Waste Lands Ordinances of 1897, 1899, 1900, and 1903." at his office at Fort, Colombo :

Such Special Officer, in pursuance of the powers vested in him by the said Ordinances, will declare by writing under his hand that the said lands or such of them, as to which no claim has been made, are the property of the Crown.

C. V. BRAYNE,
Special Officer.

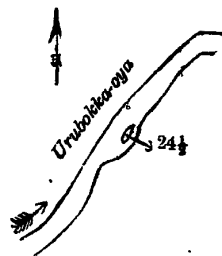
Description of the Lands referred to.

The following lots situated in the village of Pahalaobada, in the West Giruwa pattu of the Hambantota District, in the Southern Province, as described in the annexed diagrams :—

I.—Preliminary plan 384. Field sheet : village plan.
Situation : Pahala Obada village in Giruwa Pattu West of Hambantota District.

Lot.	Name of Land.	Extent, A. R. P.
24½	Duwa	0 0 1

and bounded as follows : on the north, east, south, and west by the Urubokka-oya.



Surveyor-General's Office,
Colombo, March 21, 1911.

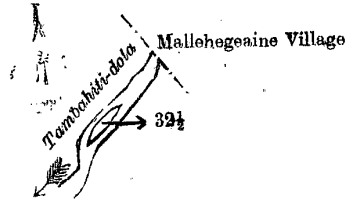
Scale of 8 Chains to an Inch.

A. H. G. DAWSON,
for Surveyor-General.

II.—Preliminary plan 384. Field sheet : village plan.
Situation : Pahala Obada village in Giruwa Pattu West of Hambantota District.

Lot.	Name of Land.	Extent, A. R. P.
32½	Duwa	0 0 12

and bounded as follows : on the north, east, south, and west by the Tambahiti-dola.



Surveyor-General's Office,
Colombo, March 21, 1911.

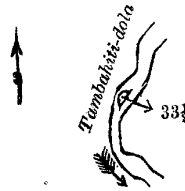
Scale of 8 Chains to an Inch.

A. H. G. DAWSON,
for Surveyor-General.

III.—Preliminary plan 384. Field sheet village plan.
Situation : Pahala Obada village in Giruwa Pattu West of Hambantota District.

Lot.	Name of Land.	Extent, A. R. P.
33 1/2	Duwa	0 0 3

and bounded as follows : on the north, east, south, and west by the Tambahiti-dola.



Surveyor-General's Office,
Colombo, March 21, 1911.

Scale of 8 Chains to an Inch.

A. H. G. DAWSON,
for Surveyor-General.

Hambantota S. O. 20—1911.

Kurunegala Notice No. 4,074.

Notice under "The Waste Lands Ordinances of 1897, 1899, 1900, and 1903."

TAKE notice that unless within three months from May 5, 1911, the persons, if any, who claim any interest in the lands hereinafter mentioned or in any one or more of such lands make claim in person or in writing to the said lands or any of them or to some interest therein to J. M. Davies, Esq., Special Officer appointed under section 28 of "The Waste Lands Ordinances of 1897, 1899, 1900, and 1903," at his office at Fort, Colombo :

Such Special Officer, in pursuance of the powers vested in him by the said Ordinances, will declare by writing under his hand that the said lands or such of them, as to which no claim has been made, are the property of the Crown.

J. M. DAVIES,
Special Officer.

Description of the Lands referred to.

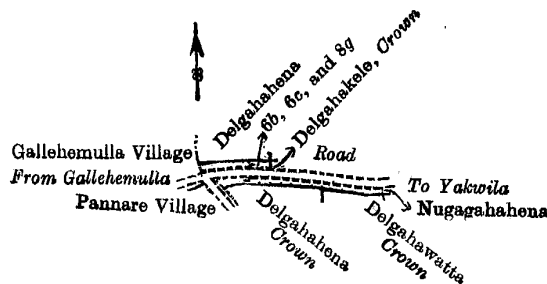
The following lots situated in the village of Uturawala, in the Meda Pattu Korale West of the Katugampola atpattu of the Kurunegala District, in the North-Western Province, as described in the annexed diagrams :—

I.—Preliminary plan 290. Field sheet : village plan.
Situation : Uturawala village in Meda Pattu Korale West of Kurunegala District.

Lot.	Name of Land.	Extent, A. R. P.
6b	Delgahahena (reservation for minor road)	0 0 15
6c	Do.	0 0 24
8g	Delgahawatta (reservation for minor road)	0 0 14

0 1 13

and bounded as follows : on the north by Delgahahena sold by the Crown, Delgahakele declared to be Crown property under the Waste Lands Ordinances, the road from Gallehemulla to Yakwila ; on the east by Nugagahahena claimed by Bamunu Mudiyansele Rammal Etana and others ; on the south by Delgahahena claimed by the Crown, Delgahawatta claimed by the Crown ; on the west by the village limit of Pannare, the village limit of Gallehemulla.



Surveyor-General's Office,
Colombo, February 27, 1911.

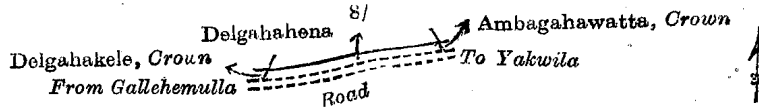
Scale of 8 Chains to an Inch.

A. H. G. DAWSON,
for Surveyor-General.

II.—Preliminary plan 290. Field sheet : village plan.
Situation : Uturawala village in Meda Pattu Korale West of Kurunegala District.

Lot.	Name of Land.	Extent, A. R. P.
8f	Delgahahena (minor road reservation)	0 0 36

and bounded as follows : on the north by Delgahahena sold by the Crown ; on the east by Ambagahawatta claimed by the Crown ; on the south by the road from Yakwila to Gallehemulla ; on the west by Delgahakele declared to be Crown property under the Waste Lands Ordinances.



Surveyor-General's Office,
Colombo, February 27, 1911.

Scale of 8 Chains to an Inch.

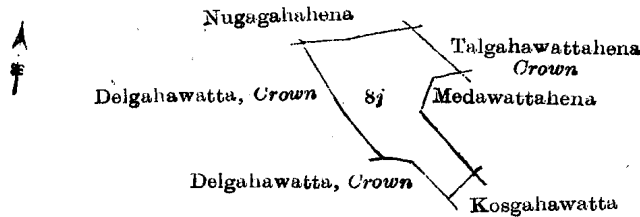
A. H. G. DAWSON,
for Surveyor-General.

III.—Preliminary plan 290. Field sheet : village plan.

Situation : Uturawala village in Meda Pattu Korale West of Kurunegala District.

Lot.	Name of Land.	Extent, A. B. P.
8j	Nugahahena	2 1 26

and bounded as follows : on the north by Nugahahena claimed by Bamunu Mudiyansele Ranamal Etana and others ; on the east by Talgahawattahena claimed by the Crown, Medawattahena sold by the Crown, Kosgahawatta sold by the Crown ; on the south by Delgahawatta claimed by the Crown ; on the west by Delgahawatta claimed by the Crown.



Surveyor-General's Office,
Colombo, February 27, 1911.

Scale of 8 Chains to an Inch.

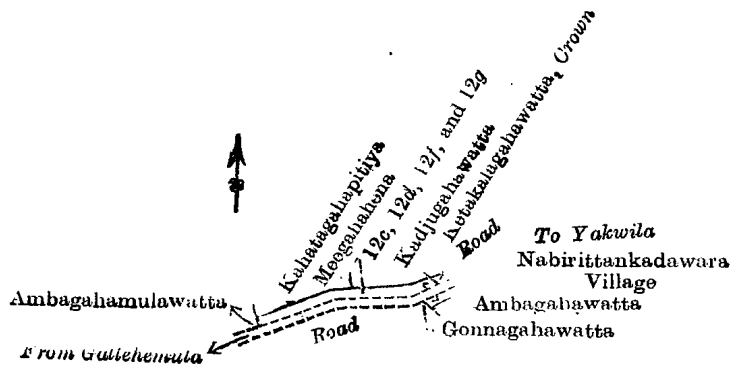
A. H. G. DAWSON,
for Surveyor-General.

IV.—Preliminary plan 290. Field sheet : village plan.

Situation : Uturawala village in Meda Pattu Korale West of Kurunegala District.

Lot.	Name of Land.	Extent, A. B. P.
12c	Kahatagahapitiya (reservation for minor road)	0 0 8
12d	Meegahahena (reservation for minor road)	0 0 12
12f	Kajugahawatta (reservation for minor road)	0 0 16
12g	Ambagahawatta (reservation for minor road)	0 0 13
		0 1 9

and bounded as follows : on the north by Kahatagahapitiya sold by the Crown, Meegahahena sold by the Crown, Kajugahawatta sold by the Crown, Ketakelagahawatta claimed by the Crown, the road from Yakwila to Gallehemulla ; on the east by the village limit of Nabirittankadawara ; on the south by Ambagahawatta sold by the Crown, Gonnagahawatta claimed by Bamunu Mudiyansele Hitihamy and others, the road from Yakwila to Gallehemulla ; on the west by Ambagahamulawatta sold by the Crown.



Surveyor-General's Office,
Colombo, February 27, 1911.

Scale of 8 Chains to an Inch.

A. H. G. DAWSON,
for Surveyor-General.

Kurunegala S. O. 60—1911.

Kurunegala Notice No. 4,075.

Notice under "The Waste Lands Ordinances of 1897, 1899, 1900, and 1903."

TAKE notice that unless within three months from May 5, 1911, the persons, if any, who claim any interest in the lands hereinafter mentioned or in any one or more of such lands or to some interest therein make claim in person or in writing to the said lands or any of them or to some interest therein to J. M. Davies, Esq., Special Officer appointed under section 28 of "The Waste Lands Ordinances of 1897, 1899, 1900, and 1903." at his office at Fort, Colombo :

Such Special Officer, in pursuance of the powers vested in him by the said Ordinances, will declare by writing under his hand that the said lands or such of them, as to which no claim has been made, are the property of the Crown.

J. M. DAVIES,
Special Officer.

Description of the Lands referred to.

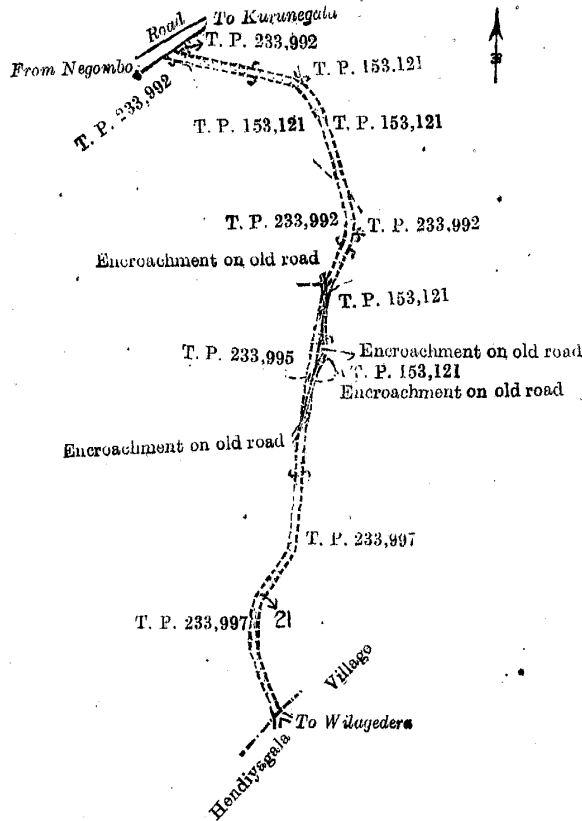
The following lots situated in the village of Handalankawa, in the Pitigal korale of the Katugampola hatpattu of the Kurunegala District, in the North-Western Province, as described in the annexed diagrams :—

I.—Preliminary plan 281. Field sheet : village plan.

Situation : Handalankawa village in Pitigal korale of Kurunegala District.

Lot.	Name of Land.	Extent, A. R. P.
21	Road	1 0 36

and bounded as follows : on the north by T. P. 233,992, T. P. 153,121 ; on the east by T. P. 153,121, T. P. 233,992, T. P. 153,121, encroachment on old road by Kammatage Andrisa and others, T. P. 153,121, encroachment on old road by Kammatage Andrisa and others, T. P. 233,997 ; on the south by the village limit of Hendiyagala ; on the west by T. P. 233,997, encroachment on old road by Kammatage Andrisa and others, T. P. 233,995, encroachment on old road by Kammatage Andrisa and others, T. Ps. 233,992, 153,121 and 233,992, the road from Negombo to Kurunegala.



Surveyor-General's Office,
Colombo, February 17, 1911.

Scale of 8 Chains to an Inch.

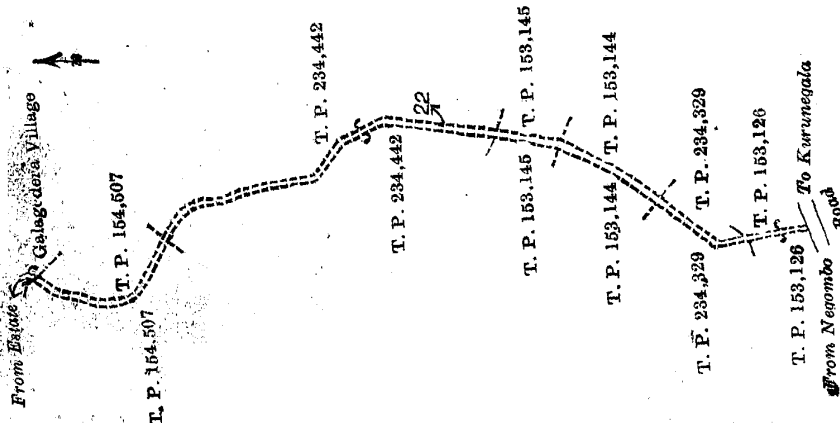
A. H. G. DAWSON,
for Surveyor-General.

II.—Preliminary plan 281. Field sheet : village plan.

Situation : Handalankawa village in Pitigal korale of Kurunegala District.

Lot.	Name of Land.	Extent, A. R. P.
22	Road	1 0 24

and bounded as follows : on the north by the village limit of Galagedara ; on the east by T. Ps. 154,507, 234,442, 153,145, 153,144, 234,329, 153,126 ; on the south by the road from Kurunegala to Negombo ; on the west by T. Ps. 153,126, 234,329, 153,144, 153,145, 234,442, 154,507.



Surveyor-General's Office,
Colombo, February 17, 1911.

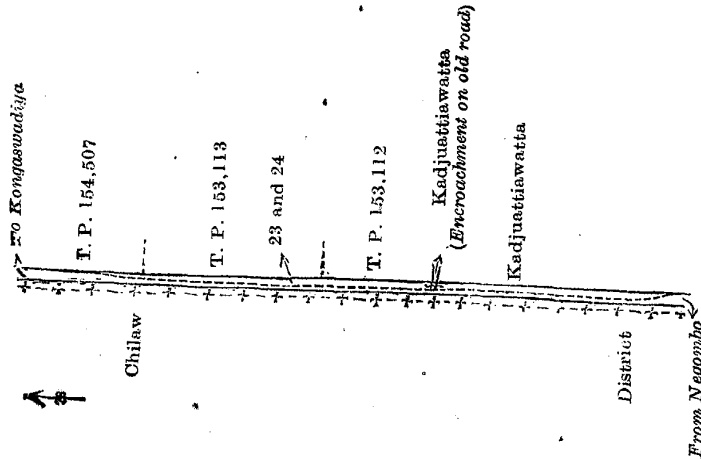
Scale of 8 Chains to an Inch.

A. H. G. DAWSON,
for Surveyor-General.

III.—Preliminary plan 281. Field sheet : village plan.
 Situation : Handalankawa village in Pitigal korale of Kurunegala District.

Lot.	Name of Land.	Extent, A. R. P.
23 ..	Road	0 1 26
24 ..	Do.	0 0 38
		0 2 24

and bounded as follows : on the north by the road from Negombo to Kongaswadiya ; on the east by T. Ps. 154,507, 153,113, 153,112, Kadjuattiwatta (encroachment on old road) claimed by Appuhamy Korala and others, Kadjuattiwatta claimed by Appuhamy Korala and others ; on the south and west by the road from Negombo to Kongaswadiya



Surveyor-General's Office,
 Colombo, February 17, 1911.


Scale of 8 Chains to an Inch.

A. H. G. DAWSON,
 for Surveyor-General.

IV.—Preliminary plan 281. Field sheet : village plan.
 Situation : Handalankawa village in Pitigal korale of Kurunegala District.

Lot.	Name of Land.	Extent, A. R. P.
25 ..	Road	0 0 21

and bounded as follows : on the north by the road from Negombo to Kurunegala ; on the east by T. P. 154,506, a road ; on the south by T. P. 154,505 ; on the west by the boundary of the Chilaw District, a road.



Surveyor-General's Office,
 Colombo, February 17, 1911.

Scale of 8 Chains to an Inch.

A. H. G. DAWSON,
 for Surveyor-General.

V.—Preliminary plan 281. Field sheet : village plan.
 Situation : Handalankawa village in Pitigal korale of Kurunegala District.

Lot.	Name of Land.	Extent, A. R. P.
26 ..	Road	0 0 5

and bounded as follows : on the north and east by a road ; on the south by T. P. 154,506 ; on the west by a road.



Surveyor-General's Office,
 Colombo, February 17, 1911.

Scale of 8 Chains to an Inch.

A. H. G. DAWSON,
 for Surveyor-General.

VI.—Preliminary plan 281. Field sheet : village plan.
 Situation : Handalankawa village in Pitigal korale of Kurunegala District.

Lot.	Name of Land.	Extent, A. R. P.
27 ..	Road	0 0 19

and bounded as follows : on the north by a road ; on the east and south by a part of T. P. 128,814 ; on the west by a road.



Surveyor-General's Office,
 Colombo, February 17, 1911.


Scale of 8 Chains to an Inch.

A. H. G. DAWSON,
 for Surveyor-General.

VII.—Preliminary plan 281. Field sheet : village plan.
 Situation : Handalankawa village in Pitigal korale of Kurunegala District.

Lot.	Name of Land.	Extent, A. R. P.
28	Road	0 0 5

and bounded as follows : on the north by the road from Negombo to Kurunegala ; on the east and south by T. P. 154,506 on the west by the road from Negombo to Kurunegala.



Surveyor-General's Office,
 Colombo, February 17, 1911.

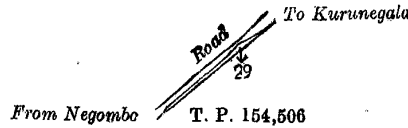
Scale of 8 Chains to an Inch.

A. H. G. DAWSON,
 for Surveyor-General.

VIII.—Preliminary plan 281. Field sheet : village plan.
 Situation : Handalankawa village in Pitigal korale of Kurunegala District.

Lot.	Name of Land.	Extent, A. R. P.
29	Road	0 0 16

and bounded as follows : on the north by the road from Negombo to Kurunegala ; on the east and south by T. P. 154,506 ; on the west by the road from Negombo to Kurunegala.



Surveyor-General's Office,
 Colombo, February 17, 1911.


Scale of 8 Chains to an Inch.

A. H. G. DAWSON,
 for Surveyor-General.

IX.—Preliminary plan 281. Field sheet : village plan.
 Situation : Handalankawa village in Pitigal korale of Kurunegala District.

Lot.	Name of Land.	Extent, A. R. P.
30	Road	0 0 5

and bounded as follows : on the north by T. P. 203,926 ; on the east and south by the road from Kurunegala to Negombo ; on the west by T. P. 203,924.



Surveyor-General's Office,
 Colombo, February 17, 1911.

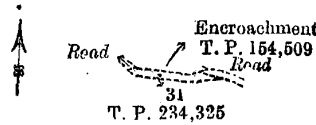
Scale of 8 Chains to an Inch.

A. H. G. DAWSON,
 for Surveyor-General.

X.—Preliminary plan 281. Field sheet : village plan.
 Situation : Handalankawa village in Pitigal korale of Kurunegala District.

Lot.	Name of Land.	Extent, A. R. P.
31	Road	0 0 17

and bounded as follows : on the north by a road, encroachment by owner of T. P. 154,509 ; on the east by a road ; on the south and west by T. P. 234,325.



Surveyor-General's Office,
 Colombo, February 17, 1911.


Scale of 8 Chains to an Inch.

A. H. G. DAWSON,
 for Surveyor-General.

XI.—Preliminary plan 281. Field sheet : village plan.
 Situation : Handalankawa village in Pitigal korale of Kurunegala District.

Lot.	Name of Land.	Extent, A. R. P.
32	Road	0 0 2

and bounded as follows : on the north by the boundary of the Chilaw District ; on the east by a road ; on the south by Angunawatta, &c., claimed by Appuhamy Korala and others ; on the west by a road.



Surveyor-General's Office,
 Colombo, February 17, 1911.

Scale of 8 Chains to an Inch.

A. H. G. DAWSON,
 for Surveyor-General.

Kurunegala S. O. 61—1911.

Kurunegala Notice No. 4,076.

Notice under "The Waste Lands Ordinances of 1897, 1899, 1900, and 1903."

TAKE notice that unless within three months from May 5, 1911, the persons, if any, who claim any interest in the lands hereinafter mentioned or in any one or more of such lands make claim in person or in writing to the said lands or any of them or to some interest therein to J. M. Davies, Esq., Special Officer appointed under section 28 of "The Waste Lands Ordinances of 1897, 1899, 1900, and 1903," at his office at Fort, Colombo :

Such Special Officer, in pursuance of the powers vested in him by the said Ordinances, will declare by writing under his hand that the said lands or such of them, as to which no claim has been made, are the property of the Crown.

J. M. DAVIES,
Special Officer.

Description of the Lands referred to.

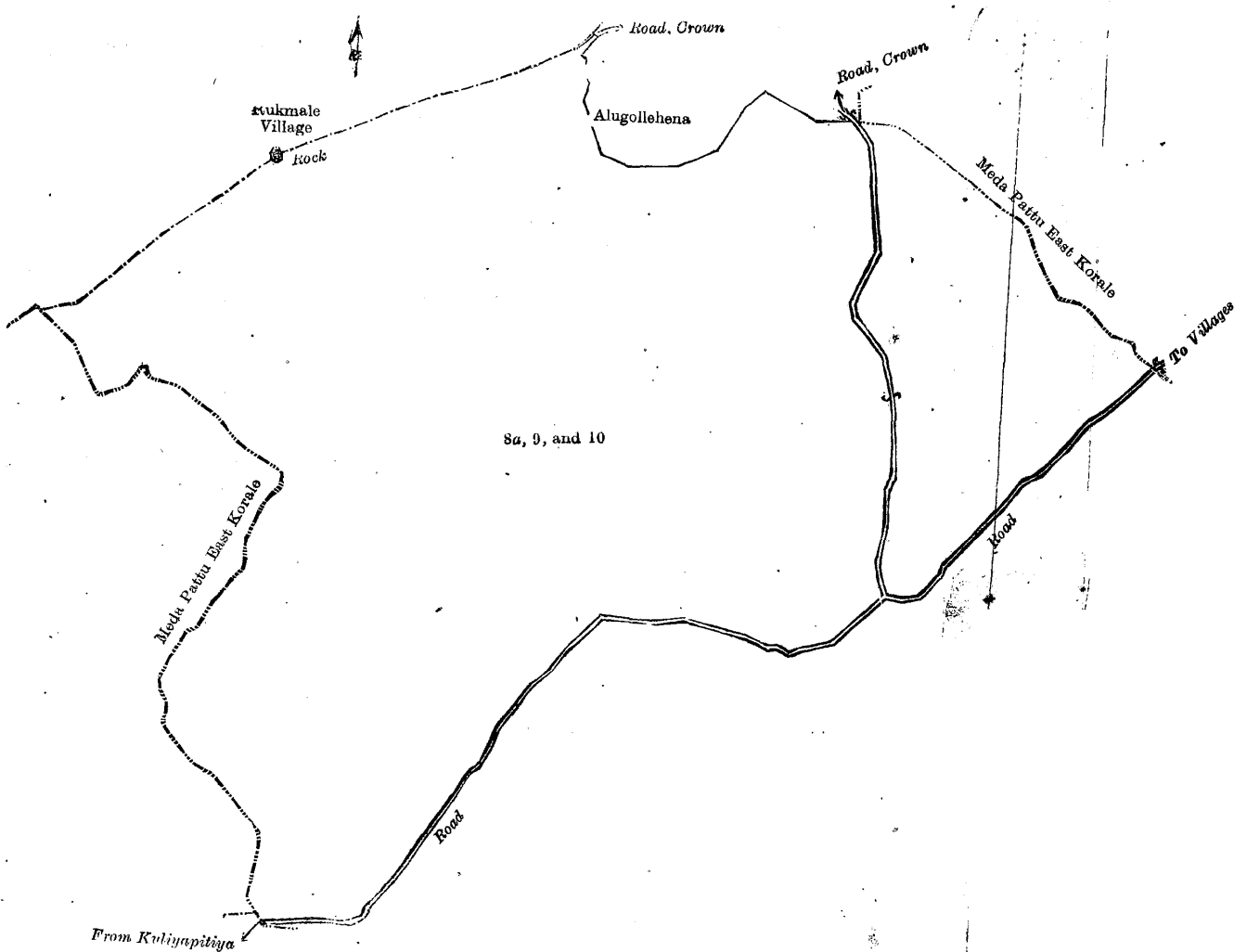
The following lots situated in the village of Kekulakada, in the Mayurawati korale of the Dambadeni hatpattu of the Kurunegala District, in the North-Western Province, as described in the annexed diagrams:—

I.—Preliminary plan 941. Field sheet: village plan.

Situation: Kekulakada village in Mayurawatti korale of Kurunegala District.

Lot.	Name of Land.	Extent, A. R. P.
8a ..	Dothkeriyagahamulahena <i>alias</i> Minipittaniya (cemetery)	0 0 7
9 ..	Kekulakadamukalana	139 0 0
10 ..	Kekulakadawewa	3 0 22
		142 0 29

and bounded as follows: on the north by the village limit of Rukmale, a road claimed by the Crown, Alugollehena claimed by Waga Padi Durayalage Horatala and others; on the east by the boundary of the Meda Pattu Korale East, a road; on the south by a road; on the west by the boundary of the Meda Pattu Korale East.



Surveyor-General's Office,
Colombo, March 8, 1911.

Scale of 8 Chains to an Inch.

A. H. G. DAWSON,
for Surveyor-General.

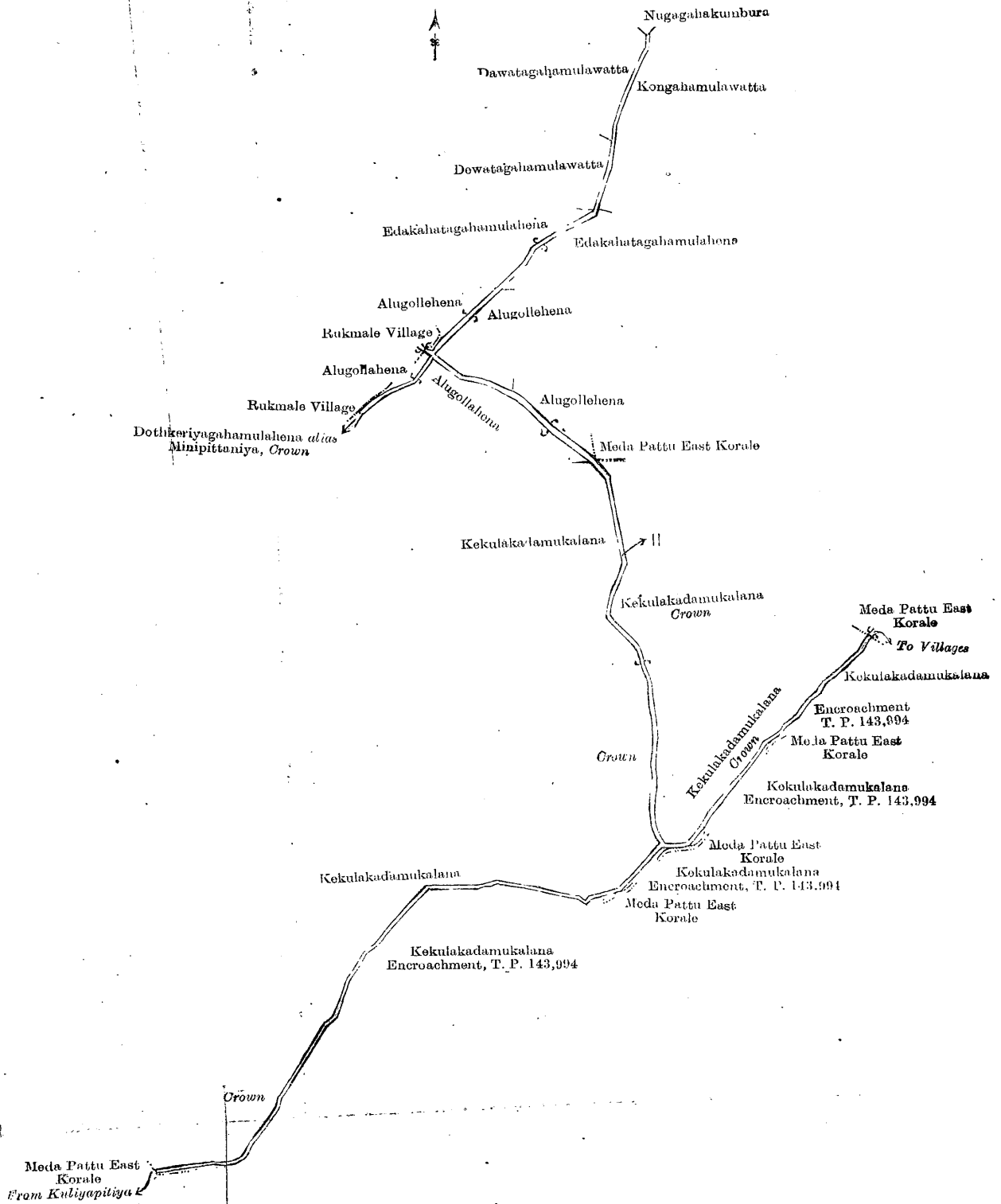
II.—Preliminary plan 941. Field sheet: village plan.

Situation: Kekulakada village in Mayurawatti korale of Kurunegala District.

Lot.	Name of Land.	Extent, A. R. P.
11 ..	Road	2 2 3

and bounded as follows: on the north by the village limit of Rukmale, Alugollehena claimed by Waga Padi Durayalage Bilinda and others, Edakahatagahamulahena claimed by Waga Padi Durayalage Kaluwa, Dawatagahamulawatta claimed by Horatal Padi Durayalage Horatala, Nugagahakumbura claimed by Waga Padi Durayalage Kekula; on the east by Kongahamulawatta claimed by Horatal Padi Durayalage Wattuwa Vel-Duraya, Edakahatagahamulahena claimed by Waga Padi Durayalage Kaluwa, Alugollehena claimed by Waga Padi Durayalage Bilinda and others, Alugollehena claimed by Waga Padi Durayalage Horatala and others, the boundary of the Meda Pattu Korale East, Kekulakadamukalana

claimed by the Crown, the boundary of the Meda Pattu Korale East; on the south by Kekulakadamukalana, encroachment by owner of T. P. 143,994, the boundary of the Meda Pattu Korale East, Kekulakadamukalana encroachment by owner of T. P. 143,994, the boundary of the Meda Pattu Korale East, Kekulakadamukalana encroachment by owner of T. P. 143,994; on the west by the boundary of the Meda Pattu Korale East, Kekulakadamukalana claimed by the Crown, Alugollehena claimed by Waga Pedi Durayalage Horatala and others, Dothkeriyaghamulahena *alias* Minipittaniya claimed by the Crown, the village limit of Rukmale, Alugollehena claimed by Waga Pedi Durayalage Horatala and others.



Surveyor-General's Office,
Colombo, March 8, 1911.

Scale of 8 Chains to an Inch.
Kurunegala S. O. 62--1911.

A. H. G. DAWSON,
for Surveyor-General.

Anuradhapura Notice No. 4,077.

Notice under "The Waste Lands Ordinances of 1897, 1899, 1900, and 1903."

TAKE notice that unless within three months from May 5, 1911, the persons, if any, who claim any interest in the lands hereinafter mentioned or in any one or more of such lands make claim in person or in writing to the said lands or any of them or to some interest therein to W. E. Wait, Esq., Special Officer appointed under section 28 of "The Waste Land Ordinances of 1897, 1899, 1900, and 1903," at his office at Fort, Colombo :

Such Special Officer, in pursuance of the powers vested in him by the said Ordinances, will declare by writing under his hand that the said lands or such of them, as to which no claim has been made, are the property of the Crown.

W. E. WAIT,
Special Officer.

Description of the Lands referred to.

The following lots situated in the village of Bandarapuliyanukulama, in the Ihajawewa tulana of the Kende Korale of the Nuwaragam palata, in the North-Central Province, as described in the annexed diagram :—

Preliminary plan 164. Field sheets F/4/53-61, F/4/52-60, F/4/36-44, and F/4/37-45.

Situation : Bandarapuliyanukulama village in Kende korale of Nuwarakalawiya District.

Lot.	Name of Land.	Extent, A. R. P.	Lot.	Name of Land.	Extent, A. R. P.
1	Puliyankulamemukulana	788 3 17	3a	Puliyankulamawewa	236 3 36
1a	Do. (railway reservation)	8 0 21	4	Puliyankulamahena	5 1 20
1b	Do.	5 0 7	4a	Wewapahalamukulana	10 3 18
1c	Puliyankulamahena	25 1 27	4a1	Do. (bund reservation)	3 2 15
1c1	Do. (road reservation)	2 2 28	4a2	Do.	3 1 28
1d1	Mulegalakele	6 2 39	5b	Palugahahena (reservation for path and bund)	2 2 25
1d2	Do.	0 1 31	5c	Palugahahena	2 1 14
1g	Puliyankulamamukulana	7 2 17	5c1	Do.	0 2 5
1h	Do. (road reservation)	8 2 9	5c2	Do. (road reservation)	0 0 11
1i	Do.	1 0 24	6a	Siyambalawela (railway reservation)	2 3 10
2	Puliyankulamahena	10 1 21	7a	Puliyankulamamukulana (do.)	0 0 3
2a	Palugahamukulana	708 3 21	7b	Palugahamukulana	5 3 34
2a2	Do.	5 2 24	7b1	Palugahamukulana (road reservation)	1 1 20
2a3	Do. (archæological reservation)	6 2 29	9	Paluvihare	0 3 28
2a5	Do. (tank bund reservation)	2 0 39			
2a6	Do. (road reservation)	2 3 29			
2b	Do. (bund reservation)	0 1 13			
3	Puliyankulamahena	11 0 38			1,879 3

and bounded as follows : on the north by the village limit of Kopakulama, the village limit of Mankadawala, the village limit of Andiyankulama ; on the east by the village limit of Thetpankulama, the village limit of Tannayankulama, the village limit of Iluppamkadawala, the village limit of Nallapambukulama ; on the south by the village limit of Nallapamukulama, the village limit of Nuwarawewa ; on the west by the Malwatu-oya.

NOTE.—The following lots lying within the above boundaries are excluded from this notice, and their aggregate acreage of 557 acres 3 roods and 11 perches is not included in the acreage of 1,879 acres 3 roods and 21 perches given above :—

Lot.	Name of Land.	Extent, A. R. P.	Lot.	Name of Land.	Extent, A. R. P.
1d	Mulegalakele	87 0 6	5	Puliyankulamahena	22 2 16
1e	Puliyankulamamukulana	0 0 22	5a	T. Ps. 194,568 and 118,597	20 1 39
1f	Do.	168 0 11	6	Siyambalawela	41 3 8
A 1j	Do.	2 1 4	6b	Palugahawatta (hamlet)	2 1 38
A 1k	Do. (reservation for cart track)	0 1 21	7	Puliyankulamamukulana	1 2 37
1m	Open land	0 0 5	8	Paluvela	4 1 35
2a1	Palugahamukulana	200 2 22			
2a4	Do.	5 2 27			557 3 11

[For Diagram see page 416.]

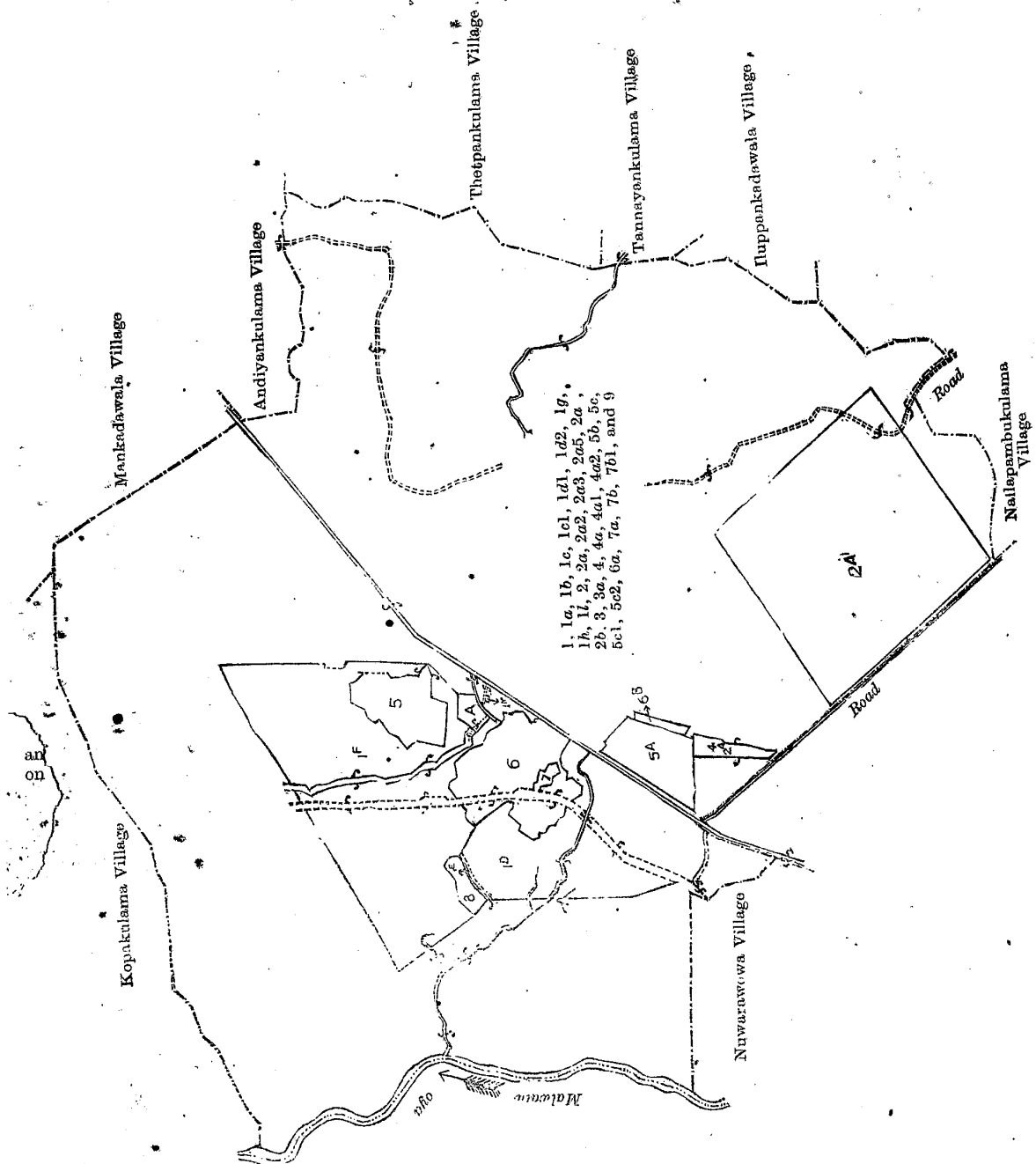
Kegalla Notice No. 4,078.

Notice under "The Waste Lands Ordinances of 1897, 1899, 1900, and 1903."

TAKE notice that unless within three months from May 5, 1911, the persons, if any, who claim any interest in the lands hereinafter mentioned or in any one or more of such lands or to some interest therein make claim in person or in writing to the said lands or any of them or to some interest therein to M. Stevenson, Esq., Special Officer appointed under section 28 of "The Waste Lands Ordinances of 1897, 1899, 1900, and 1903," at his office at Fort, Colombo :

Such Special Officer, in pursuance of the powers vested in him by the said Ordinances, will declare by writing under his hand that the said lands or such of them, as to which no claim has been made, are the property of the Crown.

M. STEVENSON,
Special Officer.



Surveyor-General's Office,
Colombo, March 30, 1911.

Scale of 32 Chains to an Inch.
Anuradhapura S. O. 10—1911.

A. H. G. Dawson,
for Surveyor-General.

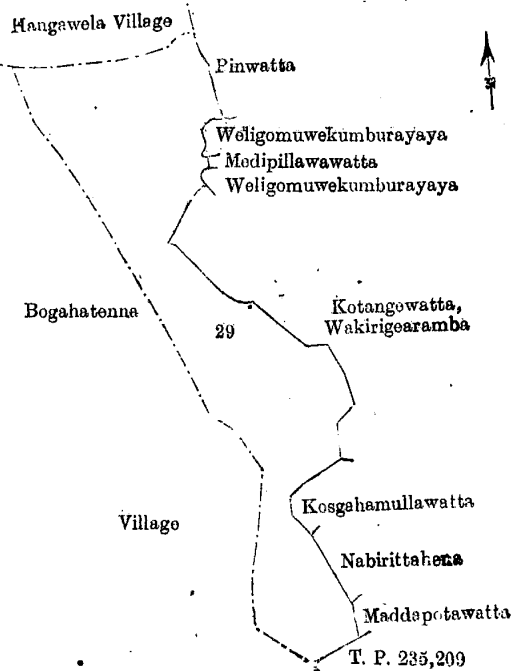
Description of the Lands referred to.

The following lots situated in the village of Weligomuwa, in the Kinigoda korale of the Kegalla District, in the Province of Sabaragamuwa, as described in the annexed diagrams:—

I.—Preliminary plan 98. Field sheet: village plan.
Situation: Weligomuwa village in Kinigoda korale of Kegalla District.

Lot.	Name of Land.	Extent, A. R. P.
29	Nabirithamukalana	13 0 5

and bounded as follows: on the north by the village limit of Hangawela; on the east by Pinwatta claimed by Pabuluwedara Setuhamy, Walpola Arachchi, as trustee of Walpola Vihare, Weligomuwekumburayaya claimed by Wakirigagedara Ranhamy and others, Medipillewawatta claimed by Wakirigagedara Ranhamy and others, Weligomuwekumburayaya claimed by Wakirigagedara Ranhamy and others, Kotangewatta, Wakirigearambe claimed by K. Dingiri Banda and others, Kosgahamulawatta claimed by Mutugamarallalage Sivatu of Weligomuwa, Nabirittahena claimed by ditto, Maddapotawatta claimed by Egodagedara Dingiri Appuhamy; on the south by T. P. 235,209, the village limit of Bogahatenna; on the west by the village limit of Bogahatenna.



Surveyor-General's Office,
Colombo, March 23, 1911.

Scale of 8 Chains to an Inch.

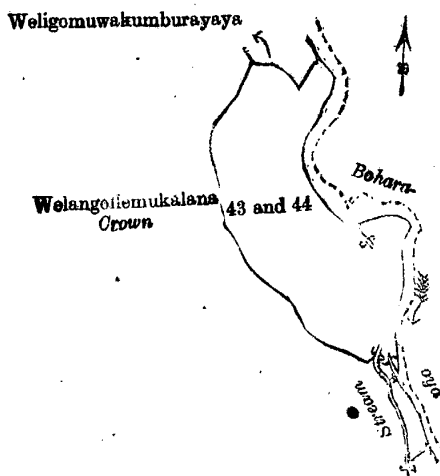
A. H. G. DAWSON,
for Surveyor-General.

II.—Preliminary plan 98. Field sheet : village plan.

Situation : Weligomuwa village in Kinigoda korale of Kegalla District.

Lot.	Name of Land.	Extent, A. R. P.
43	Kahatagahamulahena, Amunagawahena, Walkotuwehena, Bawilatenhena, Pinhena	5 3 5
44	Welangollekele	0 3 25
		6 2 30

and bounded as follows : on the north by Weligomuwakumburayaya claimed by W. Ranhamy and others ; on the east by the Bohara-oya ; on the south by a stream, Welangollemukalana declared to be Crown property under the Waste Lands Ordinances ; on the west by Welangollemukalana declared to be Crown property under the Waste Lands Ordinances.



Surveyor-General's Office,
Colombo, March 23, 1911.

Scale of 8 Chains to an Inch.

A. H. G. DAWSON,
for Surveyor-General.