

Ceylon Government Gazette

Published by Authority.

No. 6,440 — THURSDAY, MAY 11, 1911.

PART I.—General: Minutes, Proclamations, Appointments,
and General Government Notifications.

PART II.—Legal and Judicial.

PART III.—Provincial Administration.

PART IV.—Land Settlement.

PART V.—Mercantile, Marine, Municipal, Local, &c.

Separate paging is given to each Part in order that it may be filed separately.

Part IV.—Land Settlement.

	PAGE	PAGE	
Preliminary Notices	421	Final Orders	425

PRELIMINARY NOTICES.

Kurunegala Notice No. 4,079.

Notice under "The Waste Lands Ordinances of 1897, 1899, 1900, and 1903."

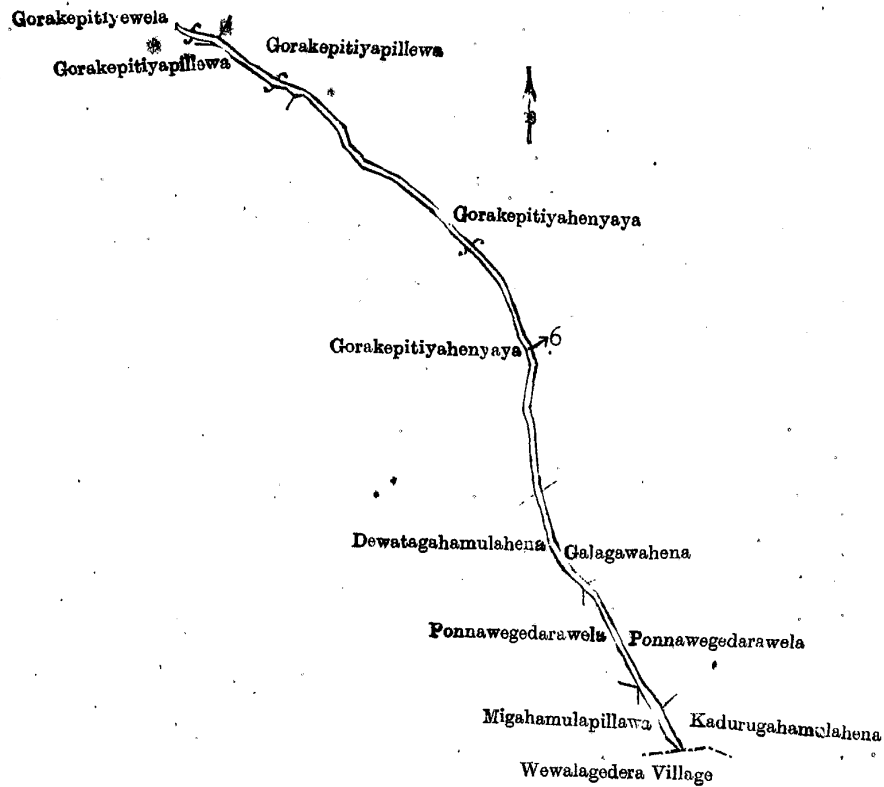
TAKE notice that unless within three months from May 12, 1911, the persons, if any, who claim any interest in the land hereinafter mentioned make claim in person or in writing to the said land or to some interest therein to J. M. Davies, Esq., Special Officer appointed under section 28 of "The Waste Lands Ordinances of 1897, 1899, 1900, and 1903," at his office at Fort Colombo:

Such Special Officer, in pursuance of the powers vested in him by the said Ordinances, will declare by writing under his hand that the land, to which no claim has been made, is the property of the Crown.

J. M. DAVIES,
Special Officer.

Description of the Land referred to.

The land commonly called or known as road, situated in the village of Ponagedera, in the Mayurawati korale of the Dambdeni hatpattu of the Kurunegala District, in the North-Western Province, containing in extent 1 acre and 18 perches, shown as lot 6 in preliminary plan 931, and in the annexed diagram, and bounded as follows: on the north by Gorakapitiyewela claimed by Marasinha Arachchige Puncheda and others, Gorakapitiyepillewa claimed by Sobita Ummanse, Gorakapitiyehenyaya claimed by Mr. A. J. R. de Soysa; on the east by Galagawahena claimed by M. Puncheda Naide, Ponnawegederawela claimed by Marasinha Arachchillage Bandi Naide and others, Kadurugahamulahena claimed by M. Bandi Naide; on the south by the village limit of Wewalagedara; on the west by Migahamulapillewa claimed by M. Bandi Naide and others, Ponnawegedarawela claimed by Marasinha Arachchillage Bandi Naide and others, Dewatagahamulahena claimed by W. R. A. Singho Naide, Gorakapitiyehenyaya claimed by Mr. A. J. R. de Soysa, Gorakapitiyepillewa claimed by Sobita Ummanse, Gorakapitiyewela claimed by Marasinha Arachchige Puncheda and others.



Surveyor-General's Office,
Colombo, March 21, 1911.

Scale of 8 Chains to an Inch.

A. H. G. DAWSON,
for Surveyor-General.

Kurunegala S. O. 63—1911.

Kurunegala Notice No. 4,080.

Notice under "The Waste Lands Ordinances of 1897, 1899, 1900, and 1903."

TAKE notice that unless within three months from May 12, 1911, the persons, if any, who claim any interest in the lands hereinafter mentioned or in any one or more of such lands make claim in person or in writing to the said lands or any of them or to some interest therein to J. M. Davies, Esq., Special Officer appointed under section 28 of "The Waste Lands Ordinances of 1897, 1899, 1900, and 1903," at his office at Fort, Colombo :

Such Special Officer, in pursuance of the powers vested in him by the said Ordinances, will declare by writing under his hand that the said lands or such of them, as to which no claim has been made, are the property of the Crown.

J. M. DAVIES,
Special Officer.

Description of the Lands referred to.

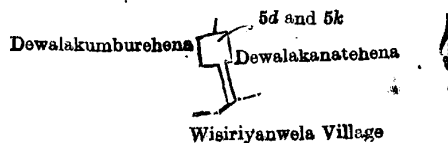
The following lots situated in the village of Pottewela, in the Mayurawati korale of the Dambadeni hatpattu of the Kurunegala District, in the North-Western Province, as described in the annexed diagrams :—

I.—Preliminary plan 952. Field sheet : village plan.

Situation : Pottewela village in Mayurawati korale of Kurunegala District.

Lot.	Name of Land.	Extent, A. R. P.
5d	Dewalakumburagawapitiya (cemetery)	0 0 31
5k	Road	0 0 9
		0 1 0

and bounded as follows : on the north by Dewalakumburehena claimed by Mutunayaka Padi Durayalage Pitchi and others, Dewalakanatehena claimed by Mutunayaka Padi Durayalage Horatala ; on the east by Dewalakanatehena claimed by Mutunayaka Padi Durayalage Horatala ; on the south by the village limit of Wisiriyawwela ; on the west by Dewalakumburehena claimed by Mutunayaka Padi Durayalage Pitchi and others.



Surveyor-General's Office,
Colombo, March 22, 1911.

Scale of 8 Chains to an Inch.

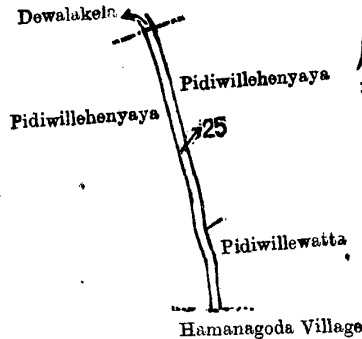
A. H. G. DAWSON,
for Surveyor-General.

II.—Preliminary plan 952. Field sheet : village plan.

Situation : Pottewela village in Mayurawati korale of Kurunegala District.

Lot.	Name of Land.	Extent, A. R. P.
25	Road	0 1 22

and bounded as follows : on the north by Dewalakela claimed by Wisiriyawela Dewala ; on the east by Pidiwillehenyaya claimed by J. P. D. Menika, Pidiwillewatta claimed by Arumugan Chetty and others ; on the south by the village limit of Hamanagoda ; on the west by Pidiwillehenyaya claimed by J. P. D. Menika.



Surveyor-General's Office,
Colombo, March 22, 1911.

Scale of 8 Chains to an Inch.

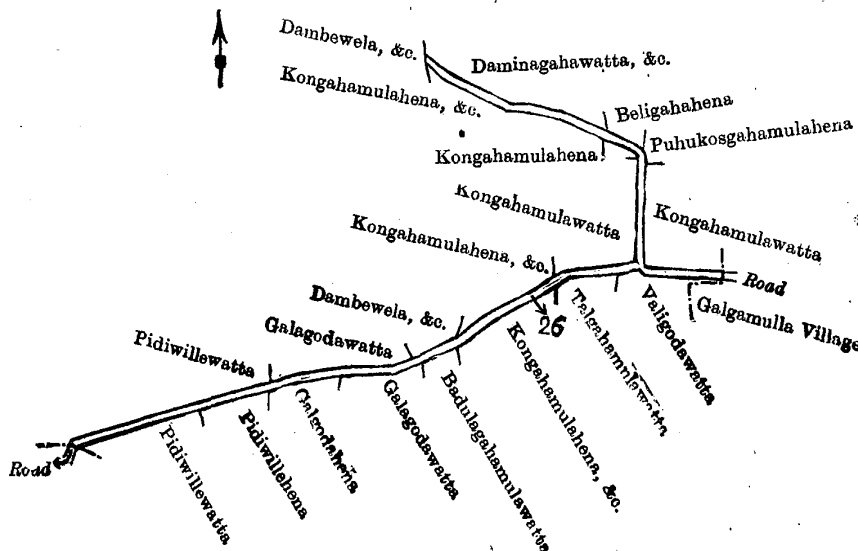
A. H. G. DAWSON,
for Surveyor-General.

III.—Preliminary plan 952. Field sheet : village plan.

Situation : Pottewela village in Mayurawati korale of the Kurunegala District.

Lot.	Road	Name of Land.	Extent, A. R. P.
26			1 2 35

and bounded as follows : on the north by Daminagahawatta, &c., claimed by Akuran Padi Durayalage Horatala and others, Beligahahena claimed by Rundunu Padi Durayalage Bandia and others ; on the east by Puhukosgahamulahena claimed by Mutunayaka Padi Durayalage Hapuwa and others, Kongahamulawatta claimed by Mutunayaka Padi Durayalage Tambaliya, a path ; on the south by the village limit of Galgamulla, Valigodawatta claimed by Mutunayaka Padi Durayalage Horatala and others, Talgahamulawatta claimed by ditto, Kongahamulahena, &c., claimed by Mutunayaka Padi Durayalage Garu and others, Badulagahamulawatta claimed by Mutunayaka Padi Durayalage Kiri and others, Galagodawatta claimed by Rundunu Padi Durayalage Sitta and others, Galgodahena claimed by Mutugal Padi Durayalage Garu and others, Pidiwillehena claimed by Mutunayaka Padi Durayalage Tambaliya, Pidiwillewatta claimed by ditto, a road ; on the west by Pidiwillewatta claimed by Arumugam Sunduram, Galagodawatta claimed by Rundunu Padi Durayalage Sitta and others, Dambewela, &c., claimed by M. P. D. Hapua and others, Kongahamulahena, &c., claimed by Mutunayaka Padi Durayalage Garu and others, Kongahamulawatta claimed by ditto, Kongahamulahena claimed by ditto, Kongahamulahena, &c., claimed by ditto, Dambewela, &c., claimed by M. P. D. Hapua and others.



Surveyor-General's Office,
Colombo, March 22, 1911.

Scale of 8 Chains to an Inch.

A. H. G. DAWSON,
for Surveyor-General.

Kurunegala S. O. 64—1911.

Kurunegala Notice No. 4,081.

Notice under "The Waste Lands Ordinances of 1897, 1899, 1900, and 1903."

TAKE notice that unless within three months, from May 12, 1911, the persons, if any, who claim any interest in the lands hereinafter mentioned or in any one or more of such lands make claim in person or in writing to the said lands or any of them or to some interest therein to J. M. Davies, Esq., Special Officer appointed under section 28 of "The Waste Lands Ordinances of 1897, 1899, 1900, and 1903," at his office at Fort, Colombo :

Such Special Officer, in pursuance of the powers vested in him by the said Ordinances, will declare by writing under his hand that the said lands or such of them, as to which no claim has been made, are the property of the Crown.

J. M. DAVIES,
Special Officer.

Description of the Lands referred to.

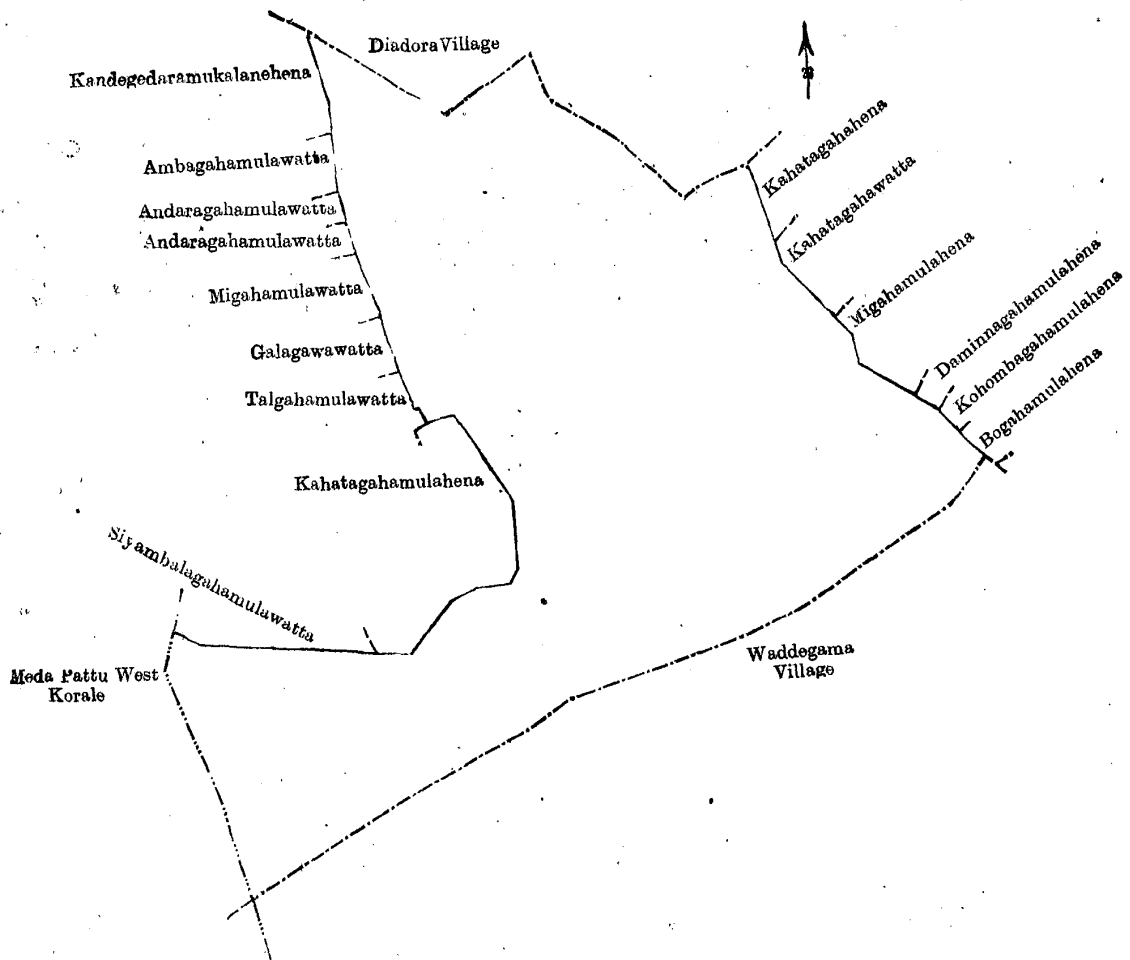
The following lots situated in the village of Kandegedera, in the Mayurawati korale of the Dambadeni hatpattu of the Kurunegala District, in the North-Western Province, as described in the annexed diagrams:—

I.—Preliminary plan 936. Field sheet : village plan.

Situation : Kandegedera village in Mayurawati korale of Kurunegala District.

Lot.	Name of Land.	Extent, A. R. P.
5	Kandegedaramukalana	61 1 16

and bounded as follows : on the north by the village limit of Diadora ; on the east by Kahatagahahena claimed by Rajapaksapedidurayalage Mudi, Kahatagahawatta claimed by Perumbodapedidurayalage Balaya, Migahamulahena claimed by Dewatapedidurayalage Muthi and another, Daminnagahamulahena claimed by Dewatapedidurayalage Namby, Kohombagahamulahena claimed by Horatalpedidurayalage Bilinda, Bogahamulahena claimed by Dewatapedidurayalage Namby and others ; on the south by the village limit of Waddegama ; on the west by the boundary of the Meda Pattu Korale West, Siyambalagahamulawatta claimed by Dewatapedidurayalage Ukkua, Kahatagahamulahena claimed by Sena Muna Bammana Mudalali, Talgahamulawatta claimed by ditto, Galagawawatta claimed by Dewatapedidurayalage Puly and others, Migahamulawatta claimed by Dewatapedidurayalage Sally, Andaragahamulawatta claimed by Dewatapedidurayalage Tikira, Andaragahamulawatta claimed by Dewatapedidurayalage Sally, Ambagahamulawatta claimed by Etugalpedidurayalage Kohomba, Kandegedaramukalanehena claimed by Dewatapedidurayalage Mudi and another.



Surveyor-General's Office,
Colombo, February 27, 1911.

Scale of 8 Chains to an Inch.

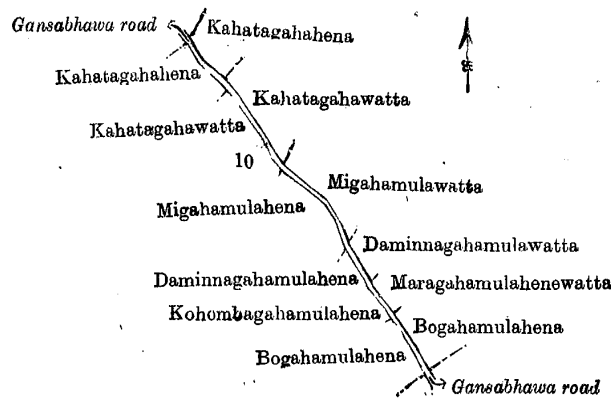
A. H. G. DAWSON,
for Surveyor-General.

II.—Preliminary plan 936. Field sheet : village plan.

Situation : Kandegedera village in Mayurawati korale of Kurunegala District.

Lot.	Name of Land.	Extent, A. R. P.
10	Road	0 1 13

and bounded as follows : on the north by Kahatagahahena claimed by Rajapaksapedidurayalage Mudi, Kahatagahawatta claimed by Perumbodapedidurayalage Balaya ; on the east by Migahamulawatta claimed by Dewatapedidurayalage Muthi and another, Daminnagahamulawatta claimed by Dewatapedidurayalage Namby, Maragahamulawatta claimed by Dewatapedidurayalage Dinguru and another, Bogahamulahena claimed by Dewatapedidurayalage Namby and others ; on the south by a Gansabhawa road, Bogahamulahena claimed by Dewatapedidurayalage Namby and others, Kohombagahamulahena claimed by Horatalpedidurayalage Bilinda, Daminnagahamulahena claimed by Dewatapedidurayalage Namby ; on the west by Migahamulahena claimed by Dewatapedidurayalage Muthi and another, Kahatagahawatta claimed by Perumbodapedidurayalage Balaya, Kahatagahahena claimed by Rajapaksapedidurayalage Mudi, a Gansabhawa road.



Surveyor-General's Office,
Colombo, February 27, 1911.

Scale of 8 Chains to an Inch.

A. H. G. DAWSON,
for Surveyor-General.

Kurunegala S. O. 65—1911.

FINAL ORDERS.

**Order under Section 2 of "The Waste Lands Ordinances of 1897, 1899, 1900, and 1903,"
declaring Land to be Crown Property.**

In the matter of the land commonly called or known as Tekkawatta, situate in the village of Balukawela, in the Gangaboda pattu of the Matara District, in the Southern Province, and of "The Waste Lands Ordinances of 1897, 1899, 1900, and 1903."

The notice required by section 1 of "The Waste Lands Ordinances of 1897, 1899, 1900, and 1903," having been duly published in manner prescribed by that section in respect of the above-named lands (*vide* Notice No. 3,905), and no claim having been made to the said lands or to any interest therein within the period of three months from the date specified in the said notice, I, William Loring Kindersley, Assistant Government Agent of the Matara District of the Southern Province, under and by virtue of the powers vested in me in that behalf by section 2 of the said Ordinances, do hereby on March 18, 1911, order and declare that the said lands, as more fully described herein below, situate in the village of Balukawela, in the Gangaboda pattu of the Matara District, in the Southern Province, and shown as lots 3 and 18 in preliminary plan 77 and in the annexed diagrams, and containing in extent 4 acres and 19 perches, are the property of the Crown.

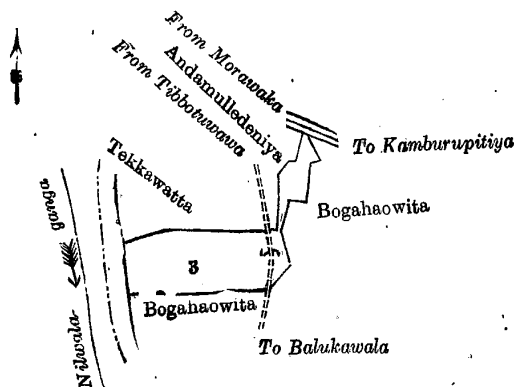
Description of the Land referred to.

The following lots situated in the village of Balukawela, in the Gangaboda pattu of the Matara District, Southern Province, as described in the annexed diagrams:—

I.—Preliminary plan 77. Field sheet O/19/39-47.
Situation: Balukawela village in Gangaboda pattu of Matara District.

Lot.	Name of Land.	Extent, A. R. P.
3	Tekkawatta	2 0 7

and bounded as follows: on the north by Tekkawatta claimed by Elisa Susan Senaratna, Andamulledeniya claimed by Hewakalutotage Don Mathes and others and the high road from Morawaka to Kamburupitiya; on the east by Bogahaowita claimed by Peter Silva Jayasingha and the road from Tibbotuwawa to Balukawela; on the south by Bogahaowita claimed by Peter Silva Jayasingha; and on the west by Nilwala-ganga.



Surveyor-General's Office,
Colombo, July 20, 1909.

Scale of 8 Chains to an Inch.

J. B. M. RIMOUT,
for Surveyor-General.

II.—Preliminary plan 77. Field sheet O/19/39-47.

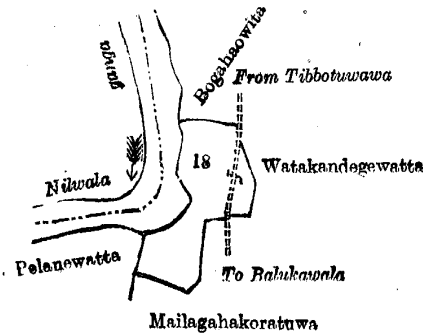
Situation : Balukawela village in Gangaboda pattu of Matara District.

Lot.	Name of Land.	Extent, A. R. P.
18	Tekkawatta	2 0 12

and bounded as follows : on the north by Bogahaowita claimed by Peter de Silva Jayasinha and another ; on the east by the road from Tibbotuwawa to Balukawela, Watakandegewatta claimed by Don Charles Gunasekera and others, the road from Tibbotuwawa to Balukawela, and Mailagahakoratuwa claimed by Vitanage Hendrick and others ; on the south by Mailagahakoratuwa claimed by Vitanage Hendrick and others ; on the west by Pelanewatta claimed by Dandeniage Jayan, and the Nilwala-ganga.

Matara Kachcheri,
March 18, 1911.

W. L. KINDERSLEY,
Assistant Government Agent.



Surveyor-General's Office,
Colombo, July 20, 1909.

Scale of 8 Chains to an Inch.

J. B. M. RIDOUT,
for Surveyor-General.