

# Ceylon Government Gazette

Published by Authority.

No. 6,442 — FRIDAY, MAY 19, 1911.

PART I.—General: Minutes, Proclamations, Appointments,  
and General Government Notifications.

PART II.—Legal and Judicial.

PART III.—Provincial Administration.

PART IV.—Land Settlement.

PART V.—Mercantile, Marine, Municipal, Local, &c.

*Separate paging is given to each Part in order that it may be filed separately.*

## Part IV.—Land Settlement.

	PAGE		PAGE
Preliminary Notices .. .. .	427	Final Orders .. .. .	435

### PRELIMINARY NOTICES.

#### Matara Notice No. 4,082.

Notice under "The Waste Lands Ordinances of 1897, 1899, 1900, and 1903."

TAKE notice that unless within three months from May 19, 1911, the persons, if any, who claim any interest in the land hereinafter mentioned make claim in person or in writing to the said land or to some interest therein to F. Lewis, Esq., Special Officer appointed under section 28 of "The Waste Lands Ordinances of 1897, 1899, 1900, and 1903," at his office at Fort, Colombo:

Such Special Officer, in pursuance of the powers vested in him by the said Ordinances, will declare by writing under his hand that the land, to which no claim has been made, is the property of the Crown.

FREDERICK LEWIS,  
Special Officer.

#### *Description of the Land referred to.*

The land commonly called or known as Kaluwagahahena, &c. (reservation for dola), situated in the village of Imbulgoda, in the Weligam korale of the Matara District, in the Southern Province, containing in extent 2 acres 2 roods and 32 perches, shown as lot 57a in preliminary plan 541, and in the annexed diagram, and bounded as follows: on the north by T. P. 184,818; on the east by T. P. 184,819; on the south by the village limit of Illuppella; on the west by the village limit of Illuppella, Kumburumulla claimed by R. G. Danohami, Diyaspokumbura claimed by the Fiscal Arachchi of Maliduwa, the village limit of Illuppella.

[For Diagram see page 428.]

#### Matara Notice No. 4,083.

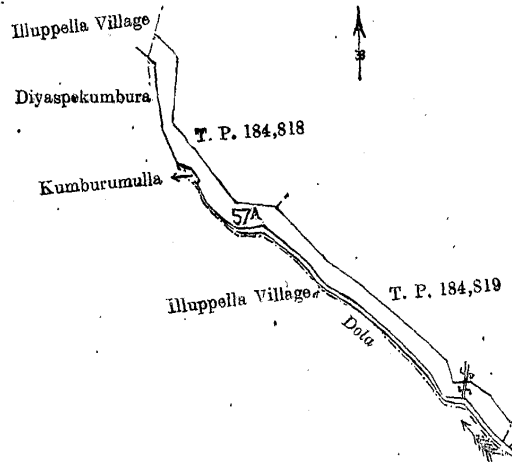
Notice under "The Waste Lands Ordinances of 1897, 1899, 1900, and 1903."

TAKE notice that unless within three months from May 19, 1911, the persons, if any, who claim any interest in the lands hereinafter mentioned or in any one or more of such lands make claim in person or in writing to the said lands or any of them or to some interest therein to the Assistant Government Agent of the Matara District, at the Matara Kachcheri:

Such Assistant Government Agent, in pursuance of the powers in him vested by "The Waste Lands Ordinances of 1897, 1899, 1900, and 1903," will declare by writing under his hand that the said lands or such of them, as to which no claim has been made, are the property of the Crown.

A. C. ALLNUTT,  
Assistant Government Agent.

Field sheet O/19/38-46.



Surveyor-General's Office,  
Colombo, April 20, 1911.

Scale of 8 Chains to an Inch.

A. H. G. DAWSON,  
for Surveyor-General.

Matara S. O. 6—1911.

*Description of the Lands referred to.*

The following lots situated in the village of Edandukita, in the Morawak korale of the Matara District, in the Southern Province, as described in the annexed diagrams:—

I.—Block survey preliminary plan 25. Field sheet O/9/53-61 and O/14/5-13.

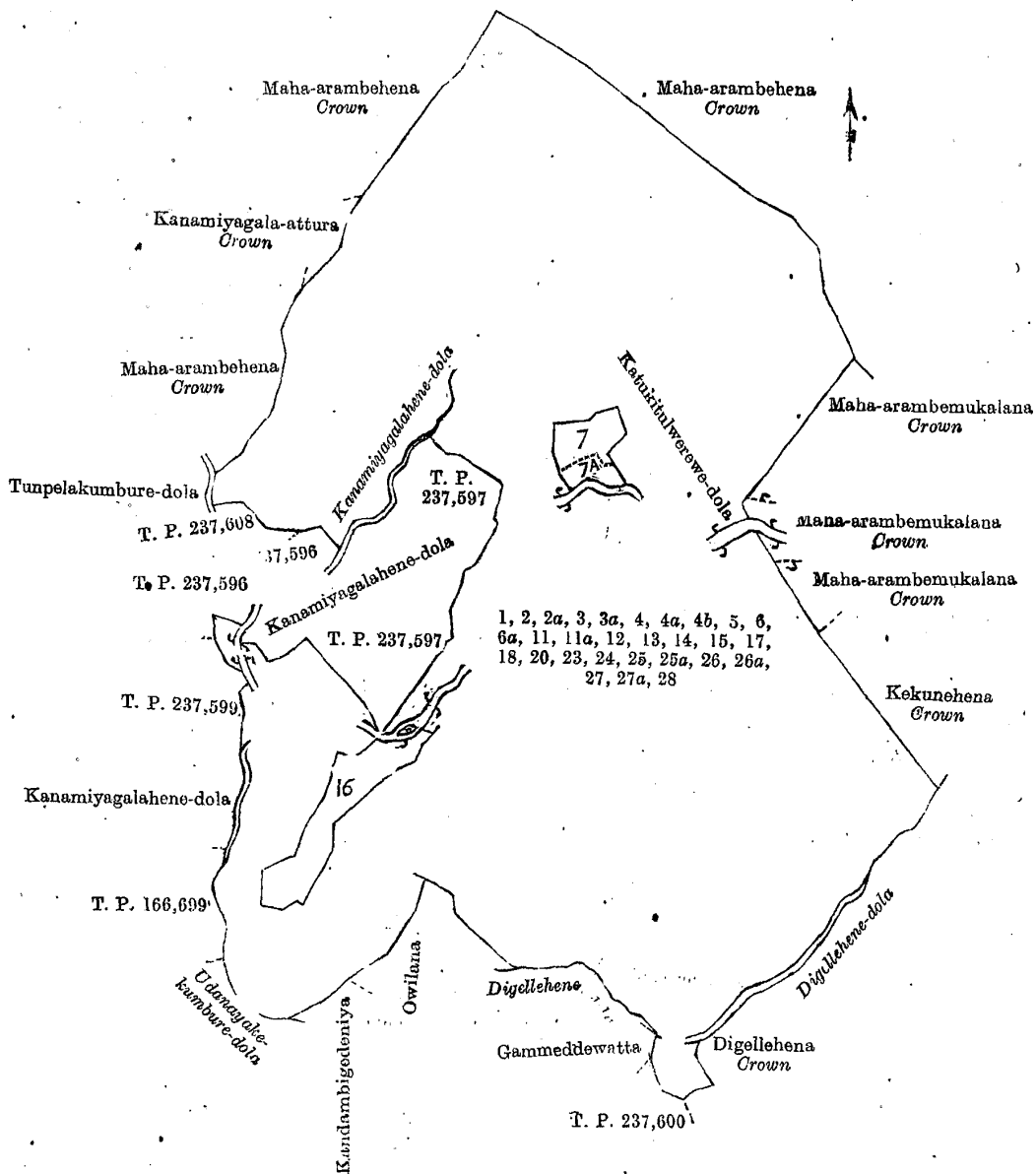
Situation: Edandukita village in Morawak korale of Matara District.

Lot.	Name of Land.	Extent, A. R. P.	Lot.	Name of Land.	Extent, A. R. P.
1	Kanamiyagalumukalana	0 3 1	15	Acharigedeniya	0 1 9
2	Maha-arabagahena	7 0 0	17	Acharigehenadeniya	0 3 30
2a	Do.	3 3 20	18	Udagedarawattahedeniya	0 0 34
3	Maha-arabagalanda	0 1 11	20	Do.	0 2 35
3a	Do.	0 0 25	24	Maha-arabahena	7 0 19
4	Maha-arabamukalana	8 2 9	25	Kekunahena	3 1 31
4a	Do.	3 3 15	25a	Do.	0 3 8
4b	Do.	0 3 20	26	Digaelladolamukalana	3 1 29
5	Maha-arabahena	13 2 8	26a	Do.	0 1 22
6	Do.	8 0 18	27	Digaelladolahena	2 3 11
6a	Do.	0 3 5	27a	Do.	1 0 20
11	Maha-arabamukalana	1 2 20	28	Gammeddawattadeniya	0 2 1
11a	Do.	0 1 20	23	Udanaikakumbura	0 0 5
12	Kekunahena	7 0 17			
13	Maha-arambehena	8 1 20			92 1 2
14	Acharigedeniya-athmaga	5 0 19			

and bounded as follows: on the north by Maha-arambehena declared to be Crown property under the Waste Lands Ordinances; on the east by Maha-arambehena and Maha-arambemukalana declared to be Crown property under the Waste Lands Ordinances, Katukitulwerewe-dola, Maha-arambemukalana declared to be Crown property under the Waste Lands Ordinances, Kekunahena declared to be Crown property under the Waste Lands Ordinances, Digellehene-dola and Digellehena declared to be Crown property under the Waste Lands Ordinances; on the south by Digallehena declared to be Crown property under the Waste Lands Ordinances, T. P. 237,600, Gammeddawatta claimed by Don Theodoris Rubasin Siriwardena, Digellehene-dola, Owilana, and Kandambigedeniya claimed by Don Theodoris Rubasin Siriwardena and Udanayakakumbura-dola; and on the west by Udanayakakumbura-dola, T. P. 166,699, Kanamiyagalahene-dola, T. P. 237,599, Kanamiyagalahene-dola, T. P. 237,599, T. P. 237,596, Kanamiyagalahene-dola, T. P. 237,597, Kanamiyagalahene-dola, T. P. 237,596, T. P. 237,608, Tumpelakumbura-dola, Maha-arambehena declared to be Crown property under the Waste Lands Ordinances, Kanamiyagala-athura declared to be Crown property under the Waste Lands Ordinances, and Maha-arambehena declared to be Crown property under the Waste Lands Ordinances.

NOTE.—The following lots lying within the above boundaries are excluded from this notice, and their aggregate acreage of 2 acres 1 rood and 36 perches is not included in the acreage of 92 acres 1 rood and 2 perches given above:—

Lot.	Name of Land.	Extent, A. R. P.
7	Maha-arambemukalana	0 2 0
7a	Do.	0 1 10
16	Maha-arambemukalana (T. P. 237,598)	1 2 26
		2 1 36



Surveyor-General's Office,  
Colombo, January 4, 1910.

Scale of 8 Chains to an Inch.

J. B. M. RIDOUT,  
for Surveyor-General.

II.—Preliminary plan 25. Field sheet O/15/5-13.

Situation : Edandukita village in Morawak korale of Matara District.

Lot.	Name of Land.	Extent, A. R. P.
42	Talgawattehena	0 3 1

and bounded as follows : on the north by Talgawattehena declared Crown ; on the east by Yahaladeniya declared Crown ; on the south by T. P. 171,792, Talgashena ; and on the west by Gansabhawa path.



Surveyor-General's Office,  
Colombo, April 11, 1907.

Scale of 8 Chains to an Inch.

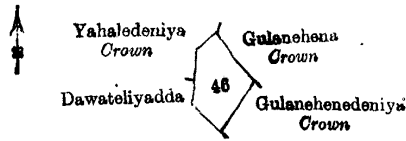
C. MEADEN,  
for Surveyor-General.

III.—Preliminary plan 25. Field sheet O/14/5-13.

Situation : Edandukita village in Morawak korale of Matara District.

Lot.	Name of Land.	Extent, A. R. P.
46	Gulanahena	0 2 31

and bounded as follows : on the north by Yahaladeniya declared Crown ; on the east by Gulanahena declared Crown, and Gulanehenedeniya declared Crown ; on the south and west by Dawateliyadda claimed by Don Hendrius Rubasin Jayawardene and others.



Surveyor-General's Office,  
Colombo, April 11, 1907.

Scale of 8 Chains to an Inch.

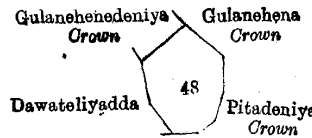
C. MEADEN,  
for Surveyor-General.

IV.—Preliminary plan 25. Field sheet O/14/5-13.

Situation: Edandukita village in Morawak korale of Matara District.

Lot.	Name of Land.	Extent, A. R. P.
48	Gulanahena	1 1 11

and bounded as follows: on the north by Gulanehenedeniya declared Crown; on the east by Gulanehena declared Crown and Pitadeniya declared Crown; on the south and west by Dawateliyadda claimed by Don Hendrius Rubasin Jayawardene.



Surveyor-General's Office,  
Colombo, April 11, 1907.

Scale of 8 Chains to an Inch.

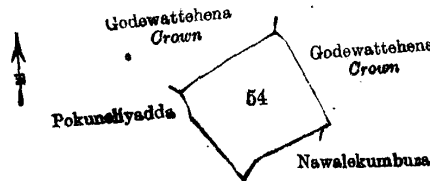
C. MEADEN,  
for Surveyor-General.

V.—Preliminary plan 25. Field sheet O/14/5-13.

Situation: Edandukita village in Morawak korale of Matara District.

Lot.	Name of Land.	Extent, A. R. P.
54	Godawatta	2 2 22

and bounded as follows: on the north and east by Godewattehena declared Crown; on the south by Nawalekumbura claimed by Don Carolis Rubasin Jayawardene and others; and on the west by Pokuneliyadda claimed by Don Carolis Rubasin Jayawardene and others.



Surveyor-General's Office,  
Colombo, April 11, 1907.

Scale of 8 Chains to an Inch.

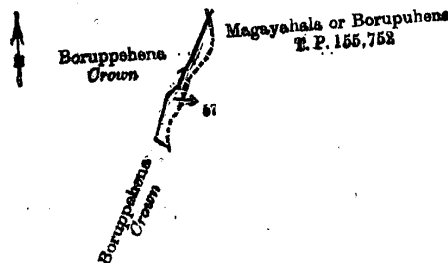
C. MEADEN,  
for Surveyor-General.

VI.—Preliminary plan 25. Field sheet O/14/5-13.

Situation: Edandukita village in Morawak korale of Matara District.

Lot.	Name of Land.	Extent, A. R. P.
57	Boruppahena	0 1 10

and bounded as follows: on the north and east by T. P. 155,752, Magayahala or Borupuhena; on the south and west by Boruppahena declared Crown.



Surveyor-General's Office,  
Colombo, April 11, 1907.

Scale of 8 Chains to an Inch.

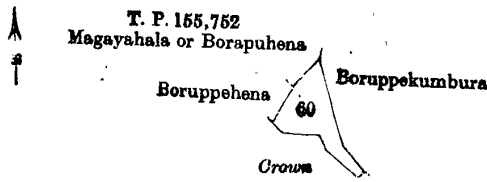
C. MEADEN,  
for Surveyor-General.

VII.—Preliminary plan 25. Field sheet O/14/5-13.

Situation: Edandukita village in Morawak korale of Matara District.

Lot.	Name of Land.	Extent, A. R. P.
60	Boruppapitadeniya	0 2 34

and bounded as follows: on the north by T. P. 155,752, Magayahala or Borupuhena; on the east by Boruppekumbura claimed by Don Teodoris Rubasin Siriwardena and others; on the south and west by Boruppahena declared Crown.



Surveyor-General's Office,  
Colombo, April 11, 1907.

Scale of 8 Chains to an Inch.

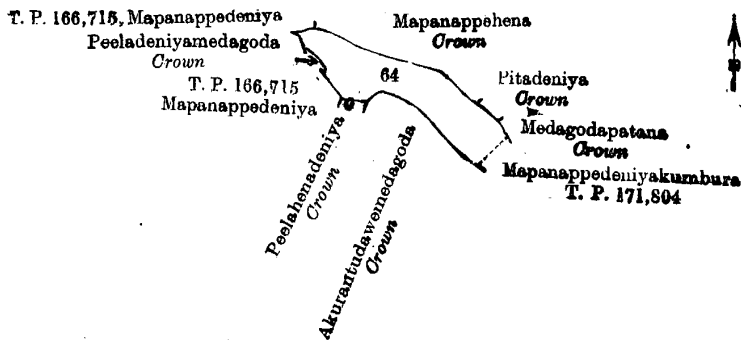
C. MEADEN,  
for Surveyor-General.

VIII.—Preliminary plan 25. Field sheet O/14/5-13.

Situation : Edandukita village in Morawak korale of Matara District.

Lot.	Name of Land.	Extent, A. R. P.
64	Mapanapadeniya ..	1 3 37

and bounded as follows : on the north by Mapanapahena declared Crown ; on the east by Pitadeniya declared Crown, Medagodapatana declared Crown, and T. P. 171,804, Mapanappedeniyakumbura ; on the south by Akurantudawemedagoda declared Crown, Peelahenedeniya declared Crown ; and on the west by T. P. 166,715, Mapanappedeniya and Peeladeniyemedagoda (Crown).



Surveyor-General's Office,  
Colombo, April 11, 1907.

Scale of 8 Chains to an Inch.

C. MEADEN,  
for Surveyor-General.

IX.—Preliminary plan 25. Field sheet O/14/5-13.

Situation : Edandukita village in Morawak korale of Matara District.

Lot.	Name of Land.	Extent, A. R. P.
64c	Mapanapadeniya ..	0 0 18

and bounded as follows : on the north and east by T. P. 166,715, Mapanappedeniya ; south and west by Banagala village.



Surveyor-General's Office,  
Colombo, April 11, 1907.

Scale of 8 Chains to an Inch.

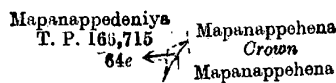
C. MEADEN,  
for Surveyor-General.

X.—Preliminary plan 25. Field sheet O/14/5-13.

Situation : Edandukita village in Morawak korale of Matara District.

Lot.	Name of Land.	Extent, A. R. P.
64e	Mapanapadeniya ..	0 0 6

and bounded as follows : on the north and east by Mapanapahena declared Crown, Mapanapahena claimed by Rubasin-gamage Bastian ; on the south and west by T. P. 166,715, Mapanapadeniya.



Surveyor-General's Office,  
Colombo, April 11, 1907.

Scale of 8 Chains to an Inch.

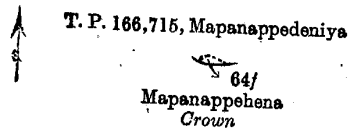
C. MEADEN,  
for Surveyor-General.

XI.—Preliminary plan 25. Field sheet O/14/5-13.

Situation : Edandukita village in Morawak korale of Matara District.

Lot.	Name of Land.	Extent, A. R. P.
64f	Mapanapadeniya ..	0 0 8

and bounded as follows : on the north, east, and west by T. P. 166,715, Mapanappedeniya ; and on the south by Mapanapahena declared Crown.



Surveyor-General's Office,  
Colombo, April 11, 1907.

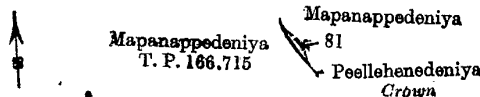
Scale of 8 Chains to an Inch.

C. MEADEN,  
for Surveyor-General.

XII.—Preliminary plan 25. Field sheet O/14/1-13.  
Situation: Edandukita village in Morawak korale of Matara District.

Lot.	Name of Land.	Extent, A. R. P.
81	Peeladeniyamedagoda	0 0 5

and bounded as follows: on the north, east, and south by Mapanapedeniya claimed by Don Hendrick and Peelahenedeniya declared Crown; and on the west by T. P. 166,715, Mapanapedeniya.



Surveyor-General's Office,  
Colombo, April 11, 1907.

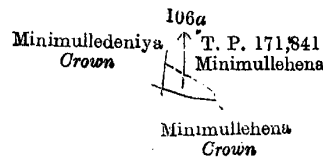
Scale of 8 Chains to an Inch.

C. MEADEN,  
for Surveyor-General.

XIII.—Preliminary plan 25. Field sheet O/14/5-13.  
Situation: Edandukita village in Morawak korale of Matara District.

Lot.	Name of Land.	Extent, A. R. P.
106a	Tambliwatta, &c.	0 0 26

and bounded as follows: on the north and east by T. P. 171,841, Minimullehena; on the south by Minimullehena declared Crown; and on the west by Minimulledeniya (Crown).



Surveyor-General's Office,  
Colombo, April 11, 1907.

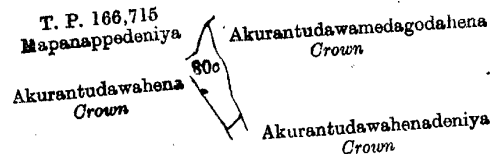
Scale of 8 Chains to an Inch.

C. MEADEN,  
for Surveyor-General.

XIV.—Preliminary plan 25. Field sheet O/14/5-13.  
Situation: Edandukita village in Morawak korale of Matara District.

Lot.	Name of Land.	Extent, A. R. P.
80c	Peelahenedeniya	0 1 36

and bounded as follows: on the north by T. P. 166,715, Mapanappedeniya; on the east by Akurantudawa, Medagodahena declared Crown; on the south by Akurantudawahenedeniya declared Crown; on the west by Akurantudawahena declared Crown.



Surveyor-General's Office,  
Colombo, February 26, 1907.

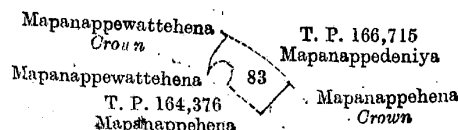
Scale of 8 Chains to an Inch.

C. MEADEN,  
for Surveyor-General.

XV.—Preliminary plan 25. Field sheet O/14/5-13.  
Situation: Edandukita village in Morawak korale of Matara District.

Lot.	Name of Land.	Extent, A. R. P.
83	Mapanapawatta	0 2 3

and bounded as follows: on the north by T. P. 166,715, Mapanappedeniya; on the east by Mapanapehena declared Crown; on the south by T. P. 164,376, Mapanapehena; on the west by Mapanapewatthehena declared Crown and Mapanapewatthehena claimed by Rubasingamage Bastian.



Surveyor-General's Office,  
Colombo, February 26, 1907.

Scale of 8 Chains to an Inch.

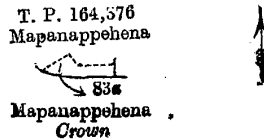
C. MEADEN,  
for Surveyor-General.

XVI.—Preliminary plan 25. Field sheet O/14/5-13.

Situation : Edandukita village in Morawak korale of Matara District.

Lot.	Name of Land.	Extent, A. R. P.
83a	Mapanapawatta	0 0 33

and bounded as follows : on the north and east by T. P. 164,376, Mapanapehena ; on the south and west by Mapanapehena declared Crown.



Surveyor-General's Office,  
Colombo, February 26, 1907.

Scale of 8 Chains to an Inch.


C. MEADEN,  
for Surveyor-General.

XVII.—Preliminary plan 25. Field sheet O/14/5-13.

Situation : Edandukita village in Morawak korale of Matara District.

Lot.	Name of Land.	Extent, A. R. P.
109a	Pitawiladeniya	0 0 10

and bounded as follows : on the north and east by Pitawilahena declared Crown ; on the south and west by T. P. 171,801, Pitawiladeniya.



Surveyor-General's Office,  
Colombo, February 26, 1907.

Scale of 8 Chains to an Inch.

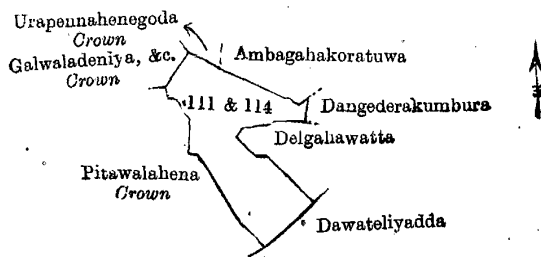
C. MEADEN,  
for Surveyor-General.

XVIII.—Block survey preliminary plan 25. Field sheet O/14/5-13.

Situation : Edandukita village in Morawak korale of Matara District.

Lot.	Name of Land.	Extent, A. R. P.
111	Delgahawatta	1 1 4
114	Madoluwaliyadda	1 2 3
		2 3 7

and bounded as follows : on the north by Urapennahenegoda declared Crown under the Waste Lands Ordinances, Ambagahakoratuwa claimed by R. G. Don Mathes ; on the east by Dangederakumbura claimed by R. J. Don Hendrick and others, Delgahawatta claimed by R. G. Balahamy, Dawateliyadda claimed by R. J. Don Hendrick and others ; on the south by Dawateliyadda claimed by R. J. Don Hendrick and others, Pitawalahena declared Crown under the Waste Lands Ordinances ; on the west by Galwaladeniya declared Crown under the Waste Lands Ordinances, and Pitawalahena declared Crown under the Waste Lands Ordinances.



Surveyor-General's Office,  
Colombo, January 4, 1910.

Scale of 8 Chains to an Inch.

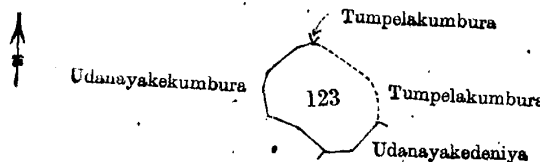
J. B. M. RIDOUT,  
for Surveyor-General.

XIX.—Preliminary plan 25. Field sheet O/15/5-13.

Situation : Edandukita village in Morawak korale of Matara District.

Lot.	Name of Land.	Extent, A. R. P.
123	Tumpelakumburemedagoda	1 3 7

and bounded as follows : on the north by Tumpelakumbura claimed by Batagodage Don Dias ; on the east by Tumpelakumbura claimed by Batagodage Don Dias and others ; on the south by Udanayakedeniya sold by Crown to Don Andris Siriwardena ; on the west by Udanayakkekumbura claimed by Don Andris Siriwardena and others.



Surveyor-General's Office,  
Colombo, February 26, 1907.

Scale of 8 Chains to an Inch.

C. MEADEN,  
for Surveyor-General.

**Matara Notice No. 4,084.**

**Notice under "The Waste Lands Ordinances of 1897, 1899, 1900, and 1903."**

TAKE notice that unless within three months from May 19, 1911, the persons, if any, who claim any interest in the land hereinafter mentioned appear before the Assistant Government Agent of the Matara District, at the Matara Kachcheri, and make claim to the said land or to same interest therein :

Such Assistant Government Agent, in pursuance of the powers in him vested by "The Waste Lands Ordinances of 1897, 1899, 1900, and 1903," will declare by writing under his hand that the said land, to which no claim has been made, is the property of the Crown.

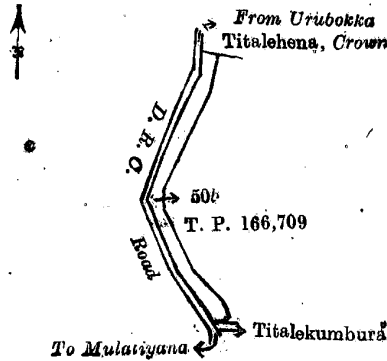
A. C. ALLNUTT,

Assistant Government Agent.

*Description of the Land referred to.*

The land commonly called or known as road reservation, situated in the village of Urubokka, in the Morawak korale of the Matara District, Southern Province, containing in extent 3 roods and 5 perches, shown as lot 50b in block survey preliminary plan 23, and in the annexed certified tracing therefrom, and bounded as follows : on the north by Titalehena declared Crown under the Waste Lands Ordinances ; on the east by the land in T. P. 166,709 ; on the south by Titalekumbura claimed by D. N. Abeywickrema and others ; and on the west by the D. R. C. road from Urubokka to Mulatiyana.

Field sheet O/15/5-13.



Surveyor-General's Office,  
Colombo, June 18, 1908.

Scale of 8 Chains to an Inch.

R. S. TEMPLETON,  
Acting Surveyor-General.

**Matara Notice No. 4,085.**

**Notice under "The Waste Lands Ordinances of 1897, 1899, 1900, and 1903."**

TAKE notice that unless within three months from May 19, 1911, the persons, if any, who claim any interest in the land hereinafter mentioned appear before the Assistant Government Agent of the Matara District, at the Matara Kachcheri, and make claim to the said land or to some interest therein :

Such Assistant Government Agent, in pursuance of the powers in him vested by "The Waste Lands Ordinances of 1897, 1899, 1900, and 1903," will declare by writing under his hand that the said land, to which no claim has been made, is the property of the Crown.

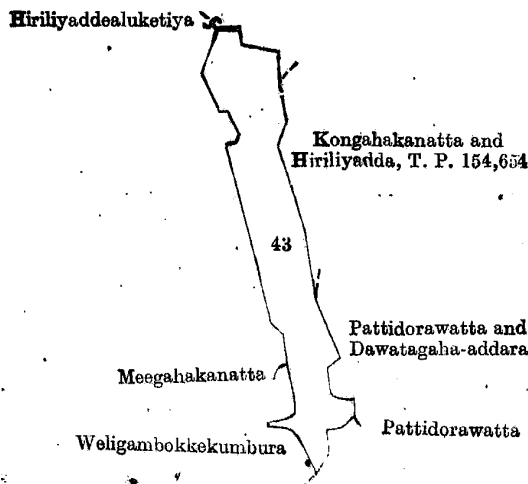
A. C. ALLNUTT,

Assistant Government Agent.

*Description of the Land referred to.*

The land commonly called or known as Kongahakanattapokuna, situated in the village of Kanahalagama, in the Gangaboda pattu of the Matara District, Southern Province, containing in extent 4 acres 1 rood and 11 perches, shown as lot 43 in block survey preliminary plan 75, and in the annexed diagram, and bounded as follows : on the north by Hiriliyadda Aluketiya claimed by Hewa Boruppege Sinno Appu, late Police Officer and others ; on the east by Kongahakanatta and Hiriliyadda belonging to Hewa Boruppege Sinno Appu and others, T. P. 154,654, Pattidorawatta and Dawatagaha-addara belonging to Kanahalagamage Carolis and others, Kuda-amunegoda claimed by Hewa Kuruppuge Don Siman of Galapilagama and another ; on the south by Pattidorawatta claimed by Kanahalagamage Carolis and others, Weligambokkekumbura claimed by Kanahalagamage Carolis of Kanahalagama and another ; and on the west by Meegahakanatta claimed by Wickramasin Malawipatirana Don Davit and others, and Kiriliyadda Aluketiya claimed by Hewa Boruppege Sinno Appu, late Police Officer and others.

Field sheet O/19/23-31.



Surveyor-General's Office,  
Colombo, June 8, 1910.

Scale of 8 Chains to an Inch.

J. B. M. RIDOUT,  
for Surveyor-General.



**FINAL ORDERS.**

**Hambantota S. O. No. 514.**

**Order under Section 2 of "The Waste Lands Ordinances of 1897, 1899, 1900, and 1903,"  
declaring Lands to be Crown Property.**

In the matter of the lands commonly called or known as Punchiwewa (tank), Fransawatta, &c., situate in the village of Marakolliya, in the West Giruwa pattu of the Hambantota District, in the Southern Province, and of "The Waste Lands Ordinances of 1897, 1899, 1900, and 1903."

THE notice required by section 1 of "The Waste Lands Ordinances of 1897, 1899, 1900, and 1903," having been duly published in manner prescribed by that section in respect of the above-named lands (*vide* Notice No. 3,703), and no claim having been made to the said lands or to any interest therein within the period of three months from the date specified in the said notice, I, Howard Orme Fox, Special Officer appointed under section 28 of the said Ordinances, under and by virtue of the powers vested in me in that behalf by section 2 of the said Ordinances, do hereby on February 28, 1911, order and declare that the said lands, as more fully described herein below, situate in the village of Marakolliya, in the West Giruwa pattu of the Hambantota District, in the Southern Province, and shown as lots 4, 5, 5a, 5b, 9b, 9c, 16, 35, 36, 38, 38a, 38b, 38d, 39d, 39e, 39c, 39c1, 39c2, 39c3, 39c4 in preliminary plan 318, and in the annexed diagrams, and containing in extent 13 acres 3 roods and 28 perches, are the property of the Crown.

*Description of the Lands referred to.*

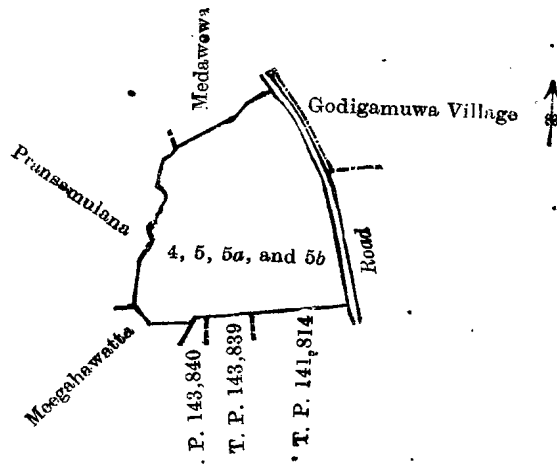
The following lots situated in the village of Marakolliya, in the West Giruwa pattu of the Hambantota District, in the Southern Province, as described in the annexed diagrams:—

**I.—Preliminary plan 318.**

Situation: Marakolliya village in West Giruwa pattu of Hambantota District.

Lot.	Name of Land.	Extent, A. R. P.
4	Punchiwewa (tank)	1 0 29
5	Fransawatta	4 1 6
5a	Do.	0 0 24
5b	Fransawatta or Kombagahawatta	0 1 8
		5 3 27

and bounded as follows: on the north by Medawewa claimed by Lamabadusuriya Patabendige Don Dias Appu; on the east by the village limit of Godigamuwa, a road; on the south by T. Ps. 141,814, 143,839, and 143,840, Meegahawatta claimed by Jayawarna Achchipatabendi Punchediamy; on the west by Meegahawatta claimed by Jayawarna-achchipatabendi Punchediamy, Pransamulana claimed by A. de S. Wickramasinhe.



Surveyor-General's Office,  
Colombo, December 10, 1909.

Scale of 8 Chains to an Inch.

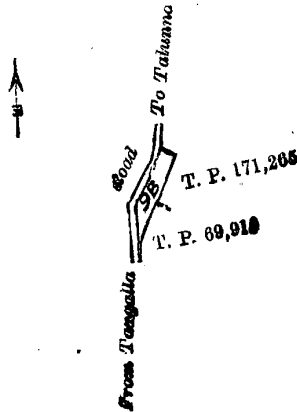
J. B. M. RIBOUT,  
for Surveyor-General.

**II.—Preliminary plan 318.**

Situation: Marakolliya village in West Giruwa pattu of Hambantota District.

Lot.	Name of Land.	Extent, A. R. P.
9b	Kosgahawatta	0 1 4

and bounded as follows: on the north by the road from Tangalla to Talunna, T. P. 171,265; on the east by T. P. 171,265; on the south by T. P. 69,919; on the west by the road from Tangalla to Talunna.



Surveyor-General's Office,  
Colombo, December 10, 1909.

Scale of 8 Chains to an Inch.

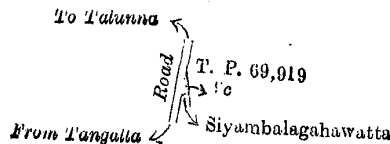
J. B. M. RIDOUT,  
for Surveyor-General.

III.—Preliminary plan 318.

Situation: Marakolliya village in West Giruwa pattu of the Hambantota District.

Lot.	Name of Land.	Extent, A. R. P.
9c	Polalgahawatta	0 0 2

and bounded as follows: on the north by the road from Tangalla to Talunna; on the east by T. P. 69,919; on the south by Siyambalagahawatta claimed by Jayawarna Achchige Lewishami and another; on the west by the road from Tangalla to Talunna.



Surveyor-General's Office,  
Colombo, February 9, 1911.

Scale of 8 Chains to an Inch.

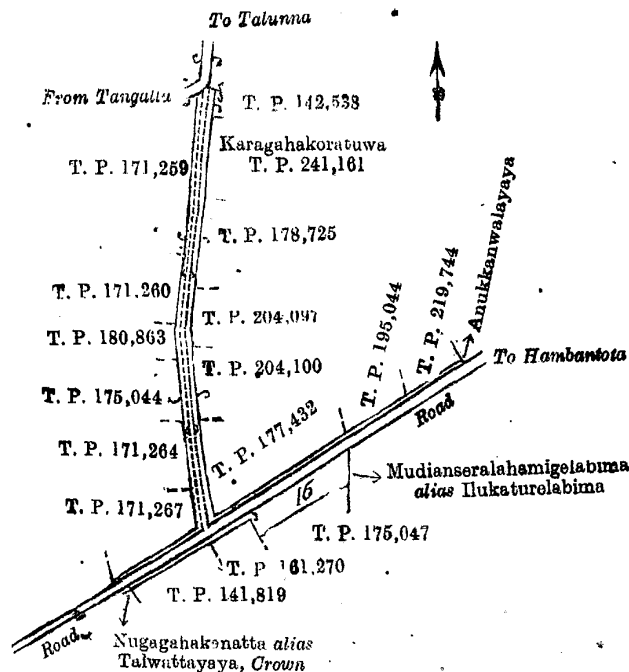
A. H. G. DAWSON,  
for Surveyor-General.

IV.—Preliminary plan 318.

Situation: Marakolliya village in West Giruwa pattu of Hambantota District.

Lot.	Name of Land.	Extent, A. R. P.
16	Kongahawatta (reservation, P. Ps. 2,790/5,544 and 5,822/14,267, &c.)	1 2 30

and bounded as follows: on the north by the road from Tangalla to Talunna, T. P. 142,538, Karagahakoratuwa claimed by Salohamy, T. Ps. 241,161, 178,725, 204,097, 204,100, 177,432, 195,044, 219,744; on the east by Anukkanwalayaya claimed by D. A. Wickramasinhe and others, the road from Hambantota to Tangalla, Mudiyanseralahamigelebima *alias* Ilukaturelebima belonging to the Crown; on the south by T. Ps. 175,047, 161,270, and 141,819; on the west by Nugagahanatta *alias* Talwattayaya belonging to the Crown, the road from Tangalla to Hambantota, T. Ps. 171,267, 171,264, 175,044, 180,863, 171,260, and 171,259.



Surveyor-General's Office,  
Colombo, December 10, 1909.

Scale of 8 Chains to an Inch.

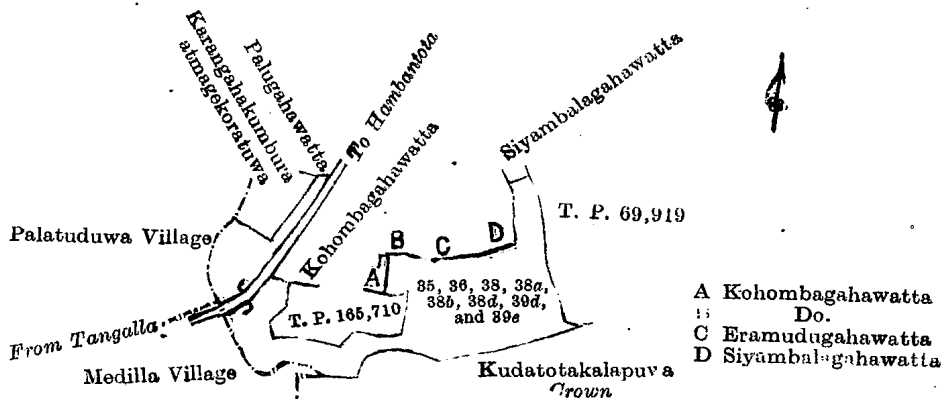
J. B. M. RIDOUT,  
for Surveyor-General.

V.—Preliminary plan 318.

Situation : Marakolliya village in the West Giruwa pattu of Hambantota District.

Lot.	Name of Land.	Extent, A. R. P.
35	Yarewela-atmaga (reservation P. P. 3,270/7,523)	0 2 10
36	Kajugahakoratuwekella ( do. P. P. 3,270/7,522)	0 0 29
38	Bellemulana-atmagakoratuwa	0 1 16
38a	Do. (road reservation)	0 0 24
38b	Bellemulana-atmagakoratuwa	0 2 8
38d	Karagahakumbureatmagakoratuwa (road reservation)	0 0 20
39d	Thangaturepitakoratuwa	0 1 18
39e	Medalandekoratuwa	2 2 13
		4 3 18

and bounded as follows : on the north by Karangahakumbureatmagakoratuwa claimed by Don Nicholas Wickramasinghe and others, Palugahawatta claimed by Jayasuriya Munasinge Sami Appu, the road from Hambantota to Tangalla, Kohombagahawatta claimed by Abeyweera Achchige Heen Hamy and others, T. P. 165,710, Kohombagahawatta claimed by Abeyweera Achchige Heen Hamy and others, Kohombagahawatta claimed by Abeyweera Waga Achchige Heen Hamy, Eramudugahawatta claimed by Lamabadusuriya Patabendige Konnehamy, Siyambalagahawatta claimed by Punchi Patabendige Balahamy; on the east by T. P. 69,919; on the south by Kudatotalapuwa belonging to the Crown, the village limit of Medilla; on the west by the village limit of Medilla, the village limit of Palatuduwa.



Surveyor-General's Office,  
Colombo, February 9, 1911.

Scale of 8 Chains to an Inch.

A. H. G. DAWSON,  
for Surveyor-General.

VI.—Preliminary plan 318.

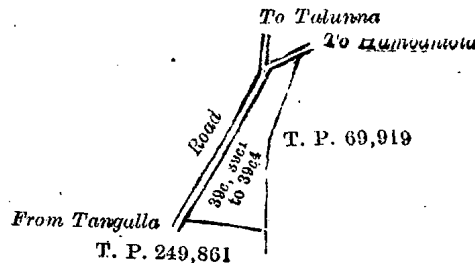
Situation : Marakolliya village in West Giruwa pattu of Hambantota District.

Lot.	Name of Land.	Extent, A. R. P.
39c	Netulgahakoratuwa alias Nugagahakoratuwa	0 0 18
39c1	Thangaturekoratuwa	0 1 12
39c2	Do. (road reservation)	0 0 13
39c3	Bogahakoratuwa	0 2 12
39c4	Do.	0 0 12
		1 0 27

and bounded as follows : on the north by the road from Tangalla to Hambantota; on the east by T. P. 69,919; on the south by T. P. 249,861; on the west by the road from Tangalla to Talunna.

February 28, 1911.

H. O. FOX,  
Special Officer.



Surveyor-General's Office,  
Colombo, February 9, 1911.

Scale of 8 Chains to an Inch.

A. H. G. DAWSON,  
for Surveyor-General.

Hambantota S. O. No. 515.

Order, under Section 2 of "The Waste Lands Ordinances of 1897, 1899, 1900, and 1903,"  
declaring Land to be Crown Property.

In the matter of the land commonly called or known as Polgahawatta (channel reservation), situate in the village of Mamadola, in the East Giruwa pattu of the Hambantota District, in the Southern Province, and of "The Waste Lands Ordinances of 1897, 1899, 1900, and 1903."

THE notice required by section 1 of "The Waste Lands Ordinances of 1897, 1899, 1900, and 1903," having been duly published in manner prescribed by that section in respect of the above-named land (*vide* Notice No. 3,897), and no claim having been made to the said land or to any interest therein within the period of three months from the date specified

in the said notice, I, Malcolm Stevenson, Special Officer appointed under section 28 of the said Ordinances, under and by virtue of the powers vested in me in that behalf by section 2 of the said Ordinances, do hereby on March 29, 1911, order and declare that the said land, as more fully described herein below, situate in the village of Mamadola, in the East Giruwa pattu of the Hambantota District, in the Southern Province, and shown as lot 17a1 in preliminary plan 464 and in the annexed diagram, and containing in extent 20 perches, is the property of the Crown.

*Description of the Land referred to.*

The following lot situated in the village of Mamadola, in the East Giruwa pattu of the Hambantota District, in the Southern Province, as described in the annexed diagram :—

Preliminary plan 464. Field sheet : village plan P/17/3-4, 11-12.

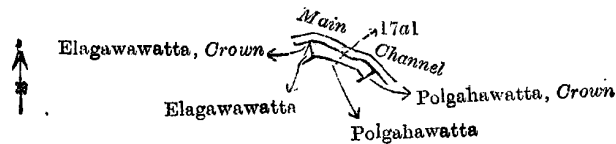
Situation : Mamadola village in East Giruwa pattu of Hambantota District.

Lot.	Name of Land.	Extent, A. R. P.
17a1	Polgahawatta (channel reservation)	0 0 20

and bounded as follows : on the north by the main channel ; on the east by the main channel, Polgahawatta declared to be Crown property under the Waste Lands Ordinances ; on the south by Polgahawatta sold by the Crown ; on the west by Elagawawatta sold by the Crown, Elagawawatta declared to be Crown property under the Waste Lands Ordinances.

March 29, 1911.

M. STEVENSON,  
Special Officer.



Surveyor-General's Office,  
Colombo, September 21, 1910.

Scale of 8 Chains to an Inch.

J. B. M. RIDOUT,  
for Acting Surveyor-General.

**Kurunegala S. O. No. 301.**

**Order under Section 2 of "The Waste Lands Ordinances of 1897, 1899, 1900, and 1903," declaring Lands to be Crown Property.**

In the matter of the lands commonly called or known as Road, Palugahakele (road), Road, Agareminipitiya (cemetery) &c., situate in the village of Wadumunegedera, in the Meda Pattu Korale West of the Katugampola hatpattu of the Kurunegala District, in the North-Western Province, and of "The Waste Lands Ordinances of 1897, 1899, 1900, and 1903."

THE notice required by section 1 of "The Waste Lands Ordinances of 1897, 1899, 1900, and 1903," having been duly published in manner prescribed by that section in respect of the above-named lands (*vide* Notice No. 3,787), and no claim having been made to the said lands or to any interest therein within the period of three months from the date specified in the said notice, I, John Murray Davies, Special Officer appointed under section 28 of the said Ordinances, under and by virtue of the powers vested in me in that behalf by section 2 of the said Ordinances, do hereby on March 14, 1911, order and declare that the said lands, as more fully described herein below, situate in the village of Wadumunegedera, in the Meda Pattu Korale West of the Katugampola hatpattu of the Kurunegala District, in the North-Western Province, and shown as lots 2b, 6a, 7a, 2i, 2j, 4a, 20f, 20g, 36b, 12a, 35a, 45f, and 50b in preliminary plan 293 and in the annexed diagrams, and containing in extent 2 acres 2 roods and 31 perches, are the property of the Crown.

*Description of the Lands referred to.*

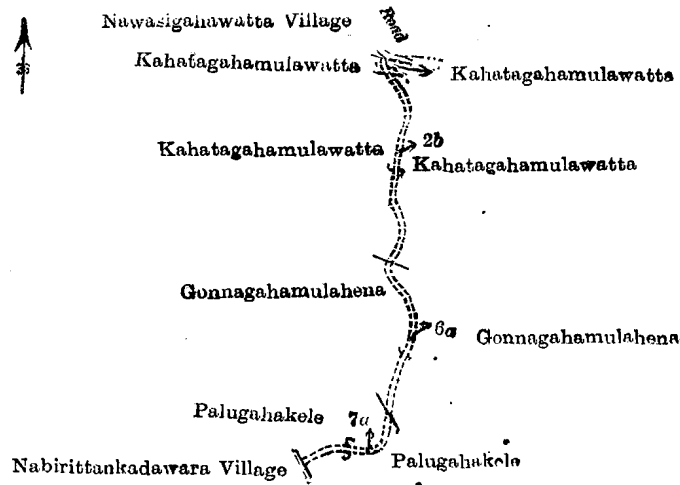
The following lots situated in the village of Wadumunegedera, in the Meda Pattu Korale West of the Katugampola hatpattu of the Kurunegala District, in the North-Western Province, as described in the annexed diagrams :—

I.—Preliminary plan 293. Field sheet : village plan.

Situation : Wadumunegedera village in Meda Pattu Korale West of the Kurunegala District.

Lot.	Name of Land.	Extent, A. R. P.	Lot.	Name of Land.	Extent, A. R. P.
2b	Road	0 0 30	7a	Palugahakele (road)	0 0 17
6a	Do.	0 0 23			0 1 30

and bounded as follows : on the north by the village limit of Nawasigahawatta ; on the east by Kahatagahamulawatta claimed by Halperalalage Dingiri Menika and others and now sold by the Crown, Kahatagahamulawatta claimed by Madurapperuma Halperalalage Karamanis Appu and others and now sold by the Crown, Gonnagahamulahena claimed by Weerakoon Mudiyanseelage Appuhamy and now sold by the Crown, Palugahakele claimed by W. M. Appuhamy and others and now sold by the Crown ; on the south by Palugahakele claimed by W. M. Appuhamy and others and now sold by the Crown ; on the west by the village limit of Nabirittankadawara, Palugahakele claimed by W. M. Appuhamy and others and now sold by the Crown, Gonnagahamulahena claimed by Weerakoon Mudiyanseelage Appuhamy and now sold by the Crown, Kahatagahamulawatta claimed by Madurapperuma Halperalalage Karamanis Appu and others and now sold by the Crown, Kahatagahamulawatta claimed by Halperalalage Dingiri Menika and others and now sold by the Crown.



Surveyor-General's Office,  
Colombo, May 24, 1910.

Scale of 8 Chains to an Inch.

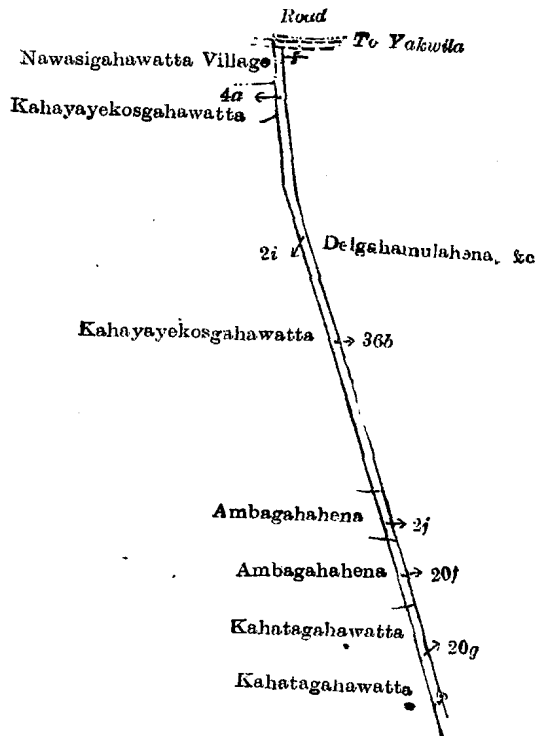
J. B. M. RIDOUT,  
for Surveyor-General.

II.—Preliminary plan 293. Field sheet: village plan.

Situation: Wadumunegedara village in Meda Pattu Korale West of the Kurunegala District.

Lot.	Name of Land.	Extent, A. R. P.	Lot.	Name of Land.	Extent, A. R. P.
2i	Road	0 1 13	20g	Road	0 0 23
2j	Do.	0 0 10	36b	Do.	0 1 21
4a	Do.	0 0 3			
20f	Do.	0 0 15			1 0 5

and bounded as follows: on the north by the road from Nawasigahawatta to Yakwila; on the east by Delgahamulahena, &c., claimed by W. M. Eugene Fernando and another and now sold by the Crown; on the south by Kahatagahawatta claimed by Weerakoon Mudiyansele Menu Etana; on the west by Ambagahahena claimed by Kathotalalage Bastian Appuhamy and now sold by the Crown, Kahayayekosgahawatta claimed by Sebastian Henry Peter of Ulhitiya and now sold by the Crown, the village limit of Nawasigahawatta.



Surveyor-General's Office,  
Colombo, May 24, 1910.

Scale of 8 Chains to an Inch.

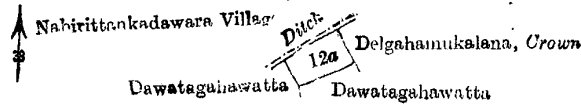
J. B. M. RIDOUT,  
for Surveyor-General.

III.—Preliminary plan 293. Field sheet: village plan.

Situation: Wadumunegedara village in Meda Pattu Korale West of the Kurunegala District.

Lot.	Name of Land.	Extent, A. R. P.
12a	Agareminipitiya (cemetery)	0 1 33

and bounded as follows : on the north by the village limit of Nabirittankadawara ; on the east by Delgahamukalana claimed by the Crown ; on the south by Dawatagahawatta claimed by Randunu Patirannehelage Mudalihamy and now sold by the Crown ; on the west by Dawatagahawatta claimed by Randunu Patirannehelage Mudalihamy and others and now sold by the Crown.



Scale of 8 Chains to an Inch.

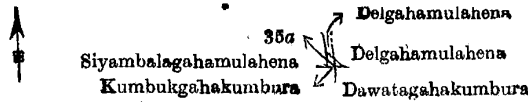
Surveyor-General's Office,  
Colombo, May 24, 1910.

J. B. M. RIDOUT,  
for Surveyor-General.

IV.—Preliminary plan 293. Field sheet : village plan.  
Situation : Wadumunegedara village in Meda Pattu Korale West of the Kurunegala District.

Lot.	Name of Land.	Extent, A. R. P.
35a	Road	0 0 3

and bounded as follows : on the north and east by Delgahamulahena, &c., claimed by W. M. Engine Fernando and another and now sold by the Crown ; on the south by Dawatagahakumbura claimed by Herat Mudiyansele Rahnamy, Kumbukgahakumbura claimed by Weerakoon Mudiyansele Lama Etana ; on the west by Siyambalagahamulahena claimed by Weerakoon Mudiyansele Lama Etana and others and now sold by the Crown.



Scale of 8 Chains to an Inch.

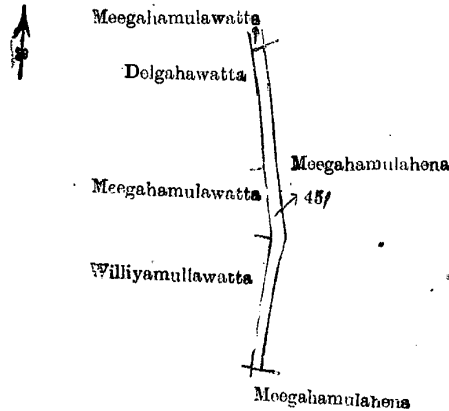
Surveyor-General's Office,  
Colombo, May 24, 1910.

J. B. M. RIDOUT,  
for Surveyor-General.

V.—Preliminary plan 293. Field sheet : village plan.  
Situation : Wadumunegedara village in Meda Pattu Korale West of the Kurunegala District.

Lot.	Name of Land.	Extent, A. R. P.
45f	Road	0 2 11

and bounded as follows : on the north by Migahamulawatta claimed by Awanna Kadirawel ; on the east and south by Migahamulahena claimed by Awanna Kadirawel ; on the west by Williyamullewatta claimed by N. Ratnasabapathi and now sold by the Crown, Migahamulawatta claimed by Weerakoon Mudiyansele Lama Etana and another and now sold by the Crown, Delgahawatta claimed by Weerakoon Mudiyansele Lama Etana and now sold by the Crown.



Scale of 8 Chains to an Inch.

Surveyor General's Office,  
Colombo, May 24, 1910.

J. B. M. RIDOUT,  
for Surveyor-General.

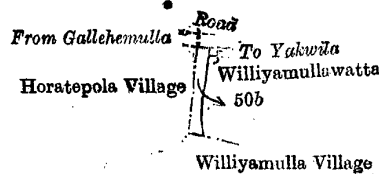
VI.—Preliminary plan 293. Field sheet : village plan.  
Situation : Wadumunegedara village in Meda Pattu Korale West of the Kurunegala District.

Lot.	Name of Land.	Extent, A. R. P.
50b	Road	0 0 29

and bounded as follows : on the north by the road from Gallehemulla to Yakwila ; on the east by Williyamullewatta claimed by N. Ratnasabapathi and now sold by the Crown ; on the south by the village limit of Williyamulla ; on the west by the village limit of Horatepola.

March 14, 1911.

J. M. DAVIES,  
Special Officer.



Scale of 8 Chains to an Inch.

Surveyor-General's Office,  
Colombo, May 24, 1910.

J. B. M. RIDOUT,  
for Surveyor-General.

## Kurunegala S. O. No. 302.

Order under Section 2 of "The Waste Lands Ordinances of 1897, 1899, 1900, and 1903,"  
declaring Lands to be Crown Property.

In the matter of the lands commonly called or known as Road reservation, Dalupota, &c., situate in the village of Mellewalana, in the Meda Pattu Korale East of the Katugampola hatpattu of the Kurunegala District, in the North-Western Province, and of "The Waste Lands Ordinances of 1897, 1899, 1900, and 1903."

THE notice required by section 1 of "The Waste Lands Ordinances of 1897, 1899, 1900, and 1903," having been duly published in manner prescribed by that section in respect of the above-named lands (*vide* Notice No. 3,940), and no claim having been made to the said lands or to any interest therein within the period of three months from the date specified in the said notice, I, John Murray Davies, Special Officer appointed under section 28 of the said Ordinances, under and by virtue of the powers vested in me in that behalf by section 2 of the said Ordinances, do hereby on March 29, 1911, order and declare that the said lands, as more fully described herein below, situate in the village of Mellewalana, in the Meda Pattu Korale East of the Katugampola hatpattu of the Kurunegala District, in the North-Western Province, and shown as lots 22, 23, 25, 49½ in preliminary plan 360 and in the annexed diagrams, and containing in extent 3 acres 1 rood and 9 perches, are the property of the Crown.

*Description of the Lands referred to.*

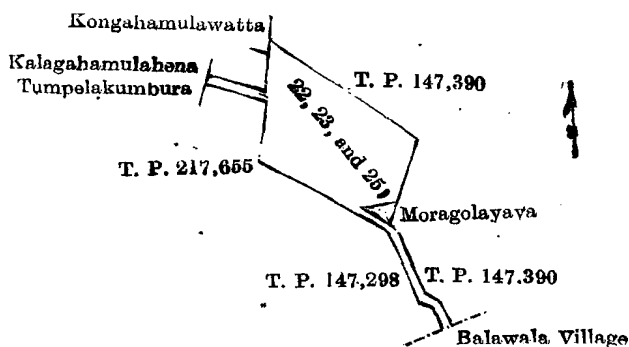
The following lots situated in the village of Mellewalana, in the Meda Pattu Korale East of the Katugampola hatpattu of the Kurunegala District, in the North-Western Province, as described in the annexed diagrams:—

## I.—Preliminary plan 360.

Situation : Mellewalana village in Meda Pattu Korale East of Kurunegala District.

Lot.	Name of Land.	Extent, A. R. P.
22 ..	Road reservation ..	0 0 39
23 ..	Dalupota ..	2 2 23
25 ..	Road reservation ..	0 1 16
		3 0 38

and bounded as follows : on the north by T. P. 147,390 ; on the east by T. P. 147,390, Moragolayaya claimed by C. Sinnatamby, T. P. 147,390 ; on the south by the village limit of Balawala and T. P. 147,298 ; on the west by T. P. 217,655, Tumpelakumbura claimed by Samarasinghe Arachchilage Herathamy and others, Kalagahamulahena claimed by T. A. William Appu, Kongahamulawatta claimed by Menuhamy of Balawala.



Surveyor-General's Office,  
Colombo, October 3, 1910.

Scale of 8 Chains to an Inch.

A. H. G. DAWSON,  
for Acting Surveyor-General.

## II.—Preliminary plan 360.

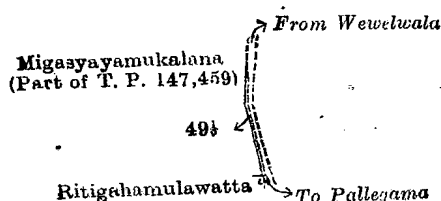
Situation : Mellewalana village in Meda Pattu Korale East of Kurunegala District.

Lot.	Name of Land.	Extent, A. R. P.
49½ ..	Migasyayamukalana ..	0 0 11

and bounded as follows : on the north and east by the road from Wewelwala to Pallegama ; on the south by Ritigahamulawatta claimed by J. A. Don Kostantinu Appuhamy ; on the west by Migasyayamukalana (part of T. P. 147,459).

March 29, 1911.

J. M. DAVIES,  
Special Officer.



Surveyor-General's Office,  
Colombo, October 3, 1910.

Scale of 8 Chains to an Inch.

A. H. G. DAWSON,  
for Acting Surveyor-General.

## Kurunegala S. O. No. 303.

Order under Section 2 of "The Waste Lands Ordinances of 1897, 1899, 1900, and 1903,"  
declaring Lands to be Crown Property.

In the matter of the lands commonly called or known as Udugandalupotta (cemetery) and road, situate in the village of Pahala Mohottawa, in the Meda Pattu Korale West of the Katugampola hatpattu of the Kurunegala District, in the North-Western Province, and of "The Waste Lands Ordinances of 1897, 1899, 1900, and 1903."

THE notice required by section 1 of "The Waste Lands Ordinances of 1897, 1899, 1900, and 1903," having been duly published in manner prescribed by that section in respect of the above-named lands (*vide* Notice No. 3,932), and no claim having been made to the said lands or to any interest therein within the period of three months from the date specified in the said notice, I, John Murray Davies, Special Officer appointed under section 28 of the said Ordinances, under and by virtue of the powers vested in me in that behalf by section 2 of the said Ordinances, do hereby on April 7, 1911, order and declare that the said lands, as more fully described herein below, situate in the village of Pahala Mohottawa, in the Meda Pattu Korale West of the Katugampola hatpattu of the Kurunegala District, in the North-Western Province, and shown as lots 17k and 17n in preliminary plan 343, and in the annexed diagrams, and containing in extent 3 roods and 9 perches, are the property of the Crown.

*Description of the Lands referred to.*

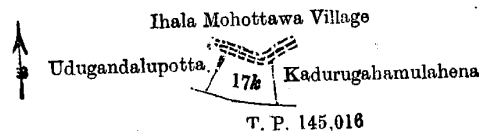
The following lots situated in the village of Pahala Mohottawa, in the Meda Pattu Korale West of the Katugampola hatpattu of the Kurunegala District, in the North-Western Province, as described in the annexed diagrams:—

I.—Preliminary plan 343. Field sheet: village plan I/17/21-22, 29-30, &c.

Situation: Pahala Mohottawa village in Meda Pattu West Korale of Kurunegala District.

Lot.	Name of Land.	Extent, A. R. P.
17k	Udugandalupotta (cemetery)	0 2 0

and bounded as follows: on the north by the village limit of Ihala Mohottawa; on the east by Kadurugahamulahena claimed by Jayasundara Mudiyansele Singappu; on the south by T. P. 145,016; on the west by Udugandalupotta claimed by Jayasundara Mudiyansele Appuhamy.



Surveyor-General's Office,  
Colombo, August 9, 1910.

Scale of 8 Chains to an Inch.

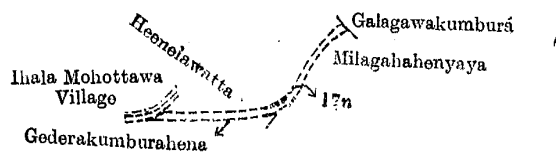
J. B. M. RIDOUT,  
for Acting Surveyor-General.

II.—Preliminary plan 343. Field sheet: village plan I/17/21-22, 29-30, &c.

Situation: Pahala Mohottawa village in Meda Pattu West Korale of Kurunegala District.

Lot.	Name of Land.	Extent, A. R. P.
17n	Road	0 1 9

and bounded as follows: on the north by Heenelawatta claimed by Marasinghe Balagollage Punchi Singho Appuhamy and others now sold by the Crown; on the east by Galagawakumbura claimed by Jayasundara Mudiyansele Kiri Banda and others, Milagahahenyaya claimed by Jayasundara Mudiyansele Kiri Banda; on the south by Gederakumburahena claimed by Tennekoon Mudiyansele Appuhamy; on the west by the village limit of Ihala Mohottawa.



April 7, 1911.

J. M. DAVIES,  
Special Officer.

Surveyor-General's Office,  
Colombo, August 9, 1910.

Scale of 8 Chains to an Inch.

J. B. M. RIDOUT,  
for Acting Surveyor-General.

## Kurunegala S. O. No. 304.

Order under Section 2 of "The Waste Lands Ordinances of 1897, 1899, 1900, and 1903,"  
declaring Lands to be Crown Property.

In the matter of the lands commonly called or known as Kaliyadana bund, branch of Kandapola-ela, &c., situate in the village of Kaliyadana, in the Pitigal korale of the Katugampola hatpattu of the Kurunegala District, in the North-Western Province, and of "The Waste Lands Ordinances of 1897, 1899, 1900, and 1903."

THE notice required by section 1 of "The Waste Lands Ordinances of 1897, 1899, 1900, and 1903," having been duly published in manner prescribed by that section in respect of the above-named lands (*vide* Notice No. 3,871), and no claim having been made to the said lands or to any interest therein within the period of three months from the date specified in the said notice, I, John Murray Davies, Special Officer appointed under section 28 of the said Ordinances, under and by virtue of the powers vested in me in that behalf by section 2 of the said Ordinances, do hereby on March 29, 1911, order and declare that the said lands, as more fully described herein below, situate in the village of Kaliyadana, in the Pitigal korale of the Katugampola hatpattu of the Kurunegala District, in the North-Western Province, and shown as lots 1a, 1b, 3e, 6a, 6b, 6c, 7, 14, 14a, 14c, 14d, 35, 36, 37, 38, 32 in preliminary plan 251 and in the annexed diagrams, and containing in extent 2 acres and 27½ perches, are the property of the Crown.



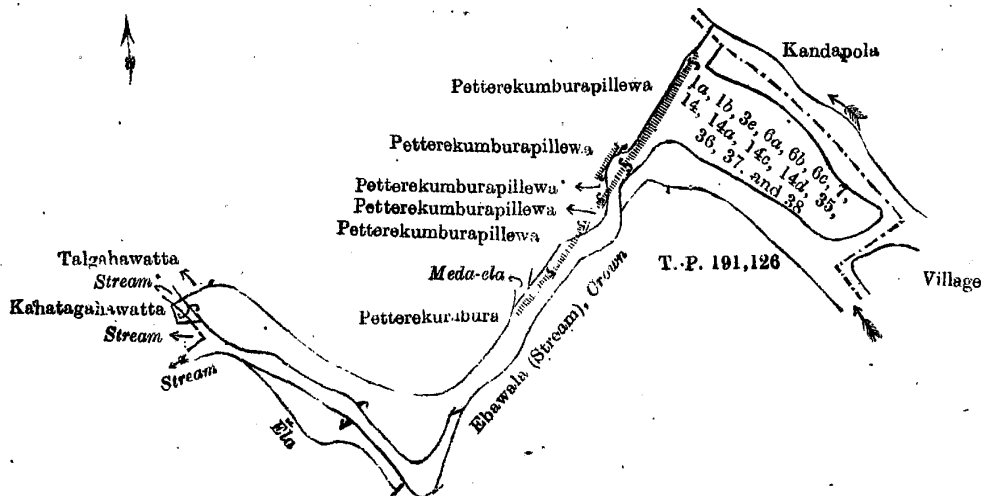
*Description of the Lands referred to.*

The following lots situated in the village of Kaliyawadana, in the Pitigal korale of the Katugampola hatpattu of the Kurunegala District, in the North-Western Province, as described in the annexed diagrams:—

I.—Preliminary plan 251. Field sheet: village plan I/17/33 and I/17/41.  
Situation: Kaliyawadana village in Pitigal korale of Kurunegala District.

Lot.	Name of Land.	Extent, A. R. P.	Lot.	Name of Land.	Extent, A. R. P.
1a	Kaliyawadana bund	0 0 6	14c	Kaliyawadana bund	0 0 10
1b	Branch of Kandapola-ela	0 0 1	14d	Do.	0 0 4
3e	Kaliyawadana bund	0 0 1½	35	Wekanda (portion of bund)	0 0 23
8a	Do.	0 1 12	36	Ebawala (portion of stream)	0 0 4
6b	Stream	0 0 25	37	Ebawala (portion of bund)	0 0 2
6c	Do.	0 0 8	38	Wekanda ( do. )	0 0 2
7	Kaliyawadana bund	0 0 39			
14	Do.	0 3 13			2 0 20½
14a	Do.	0 0 30			

and bounded as follows: on the north by Talgahawatta claimed by Fedrick Sinno Moopurula, Petterekumbura claimed by the Crown and now sold by the Crown, Petterekumburapillewa claimed by the Crown and now sold by the Crown; on the east by the village limit of Kandapola; on the south by T. P. 191,126, Ebawala (stream) claimed by the Crown, Ebawala sold by the Crown, an ela, a stream; on the west by a stream, Kahatagahawatta sold by the Crown.



Surveyor-General's Office,  
Colombo, August 22, 1910.

Scale of 8 Chains to an Inch.

J. B. M. RIDOUT,  
for Acting Surveyor-General.


II.—Preliminary plan 251. Field sheet: village plan I/17/33 and I/17/41.  
Situation: Kaliyawadana village in Pitigal korale of Kurunegala District.

Lot.	Name of Land.	Extent, A. R. P.
32	Island (shrubby land)	0 0 7

and bounded as follows: on the north, east, south, and west by the Kandapola-oya.

March 29, 1911.

J. M. DAVIES,  
Special Officer.



Surveyor-General's Office,  
Colombo, August 22, 1910.

Scale of 4 Chains to an Inch.

J. B. M. RIDOUT,  
for Acting Surveyor-General.

**Anuradhapura S. O. No. 654.**

Order under Section 4, Sub-section (1), of "The Waste Lands Ordinances of 1897, 1899, 1900, and 1903."

In the matter of the land commonly called or known as Ihatalawekele, situate in the village of Ihala Talawa, in the Ihala Medagandahe tulana of the Nuwaragam korale of the Nuwaragam palata, in the North-Central Province, and of "The Waste Lands Ordinances of 1897, 1899, 1900, and 1903."

WHEREAS in pursuance of section 1 of the said Ordinances it was duly declared and notified on March 11, 1910, that if no claim to the land commonly called or known as Ihatalawekele, situate in the village of Ihala Talawa, in the Ihala Medagandahe tulana of the Nuwaragam korale of the Nuwaragam palata, in the North-Central Province, containing in extent 1 acre 2 roods and 34 perches, and shown as lot 15i in preliminary plan 302, and in the annexed diagram, was made to Howard Orme Fox, Special Officer appointed under section 28 of the said Ordinances, within the period of three months from the date specified in the said notice, such land would be declared the property of the Crown, and dealt with on account of the Crown (*vide* Notice No. 3,727):

And whereas (3) Dharma Rakhita Terunnanse of the Ihala Talawa Vihare, made claim thereto, and John Still, Special Officer appointed under section 28 of the said Ordinances, made due inquiry into such claim, and whereas the said claimant and John Still, Special Officer came to an agreement in writing, dated July 16, 1910, concerning the said land, under section 4, sub-section (1) of the said Ordinances, whereby it was agreed that the Ihala Talawa Vihare should be

declared the purchaser of the said land upon payment on or before August 16, 1910, to the Government Agent at Anuradhapura of a sum of Rupees Twenty-seven and Cents Ninety (Rs. 27·90) only, as the purchase amount of the said land, and whereas the said amount has been duly paid by the said claimant, the said Ihala Talawa Vihare; in pursuance of the agreement afore-mentioned, is declared to be the purchaser of the said land, as more fully described herein below.

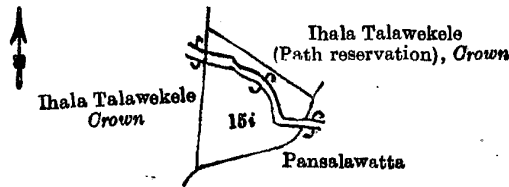
*Description of the Land referred to.*

The land commonly called or known as Ihala Talawekele, situate in the village of Ihala Talawa, in the Ihala Medagandahe tulana of the Nuwaragam korale of the Nuwaragam palata, in the North-Central Province; containing in extent 1 acre 2 roods and 34 perches, shown as lot 15i in preliminary plan 302 and in the annexed diagram, and bounded as follows: on the north by Ihala Talawekele (path reservation) belonging to the Crown; on the east and south by Pansalawatta claimed by the Ihala Talawa Pansala; on the west by Ihala Talawekele (road reservation) belonging to the Crown.

February 11, 1911.

Field sheet F/9/57-58.

H. O. Fox,  
Special Officer.



Surveyor-General's Office,  
Colombo, January 30, 1911.

Scale of 8 Chains to an Inch.

A. H. G. DAWSON,  
for Surveyor-General.

**Anuradhapura S. O. No. 655.**

**Order under Section 4, Sub-section (1), of "The Waste Lands Ordinances of 1897, 1899, 1900, and 1903," declaring Land to be Crown Property.**

In the matter of the land commonly called or known as Migahawatta (bund reservation), situate in the village of Ihala Talawa, in the Ihala Medagandahe tulana of the Nuwaragam korale of the Nuwaragam palata, in the North-Central Province, and of "The Waste Lands Ordinances of 1897, 1899, 1900, and 1903."

WHEREAS in pursuance of section 1 of the said Ordinances it was duly notified on March 11, 1910, that if no claim to the land commonly called or known as Migahawatta (bund reservation), situate in the village of Ihala Talawa, in the Ihala Medagandahe tulana of the Nuwaragam korale of the Nuwaragam palata, in the North-Central Province, containing in extent 9·6 perches, and shown as lot 11d2 in preliminary plan 302, and in the annexed diagram, was made to Howard Orme Fox, Special Officer appointed under section 28 of the said Ordinances, within the period of three months from the date specified in such notice, such land would be declared the property of the Crown, and dealt with on account of the Crown (*vide* Notice No. 3,727):

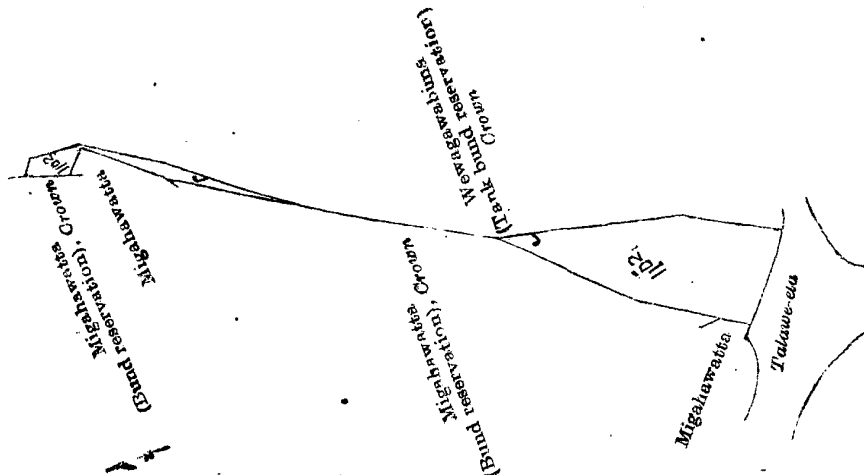
And whereas (1) Naikaluge Arlis de Silva of Anuradhapura made claim thereto, and whereas the said claimant has withdrawn his claim to the said land, I, Howard Orme Fox, Special Officer appointed under section 28 of the said Ordinances, under and by virtue of the powers vested in me in that behalf by section 4 of the said Ordinances, do hereby on February 11, 1911, order and declare under section 4, sub-section (1), of the said Ordinances, that the said land, as more fully described herein below, is the property of the Crown.

*Description of the Land referred to.*

The land commonly called or known as Migahawatta (bund reservation), situate in the village of Ihala Talawa, in the Ihala Medagandahe tulana of the Nuwaragam korale of the Nuwaragam palata, in the North-Central Province, containing in extent 9·6 perches, shown as lot 11d2 in preliminary plan 302, and in the annexed diagram, and bounded as follows: on the north by Migahawatta claimed by Naikaluge Arlis Silva, Migahawatta (bund reservation) claimed by the Crown and N. K. Arlis Silva, Wewagawabima (tank bund reservation) declared to be Crown property under the Waste Lands Ordinances; on the east by Wewagawabima (tank bund reservation) declared to be Crown property under the Waste Lands Ordinances; on the south by Talawa-ela; on the west by Migahawatta claimed by Naikaluge Arlis Silva. Migahawatta (bund reservation) claimed by the Crown and N. K. Arlis Silva.

February 11, 1911.

H. O. Fox,  
Special Officer.



Surveyor-General's Office,  
Colombo, January 30, 1911.

Scale of 1 Chain to an Inch.

A. H. G. DAWSON,  
for Surveyor-General.