



Ceylon Government Gazette

Published by Authority.

No. 6,444 — FRIDAY, JUNE 2, 1911.

PART I.—General: Minutes, Proclamations, Appointments,
and General Government Notifications.

PART II.—Legal and Judicial.

PART III.—Provincial Administration.

PART IV.—Land Settlement.

PART V.—Mercantile, Marine, Municipal, Local, &c.

Separate paging is given to each Part in order that it may be filed separately.

Part IV.—Land Settlement.

	PAGE	PAGE
Preliminary Notices	487	496
Final Orders		

PRELIMINARY NOTICES.

Hambantota Notice No. 4,095.

Notice under "The Waste Lands Ordinances of 1897, 1899, 1900, and 1903."

TAKE notice that unless within three months from June 2, 1911, the persons, if any, who claim any interest in the land hereinafter mentioned make claim in person or in writing to the said land or to some interest therein to C. V. Brayne, Esq., Special Officer appointed under section 28 of "The Waste Lands Ordinances of 1897, 1899, 1900, and 1903," at his office at Fort, Colombo:

Such Special Officer, in pursuance of the powers vested in him by the said Ordinances, will declare by writing under his hand that the land, to which no claim has been made, is the property of the Crown.

C. V. BRAYNE,
Special Officer.

Description of the Land referred to.

The land commonly called or known as Emetiyatennewatta, situated in the village of Daradunyaya, in the West Giruwa pattu of the Hambantota District, in the Southern Province, containing in extent 2 roods and 27 perches, shown as lot 1b in preliminary plan 205 and in the annexed diagram, and bounded as follows: on the north and east by Uragalahena and Daminiyaketiye-hena declared to be Crown property under the Waste Lands Ordinances; on the south by Emetiyatenne-ara (dry stream) declared to be Crown property under the Waste Lands Ordinances; on the west by Uragalahena declared to be Crown property under the Waste Lands Ordinances.

Field sheet P /11/1-9 (B. S.).

Uragalahena, Daminiya-
ketiyehena, Crown



Emetiyatenneara (dry stream)
Crown

Surveyor-General's Office,
Colombo, May 19, 1911.

Scale of 8 Chains to an Inch.

Hambantota S. O. 22—1911.

A. H. G. DAWSON,
for Surveyor-General.

Kurunegala Notice No. 4,096.

Notice under "The Waste Lands Ordinances of 1897, 1899, 1900, and 1903."

TAKE notice that unless within three months from June 2, 1911, the persons, if any, who claim any interest in the lands hereinafter mentioned or in any one or more of such lands or to some interest therein make claim in person or in writing to the said lands or any of them or to some interest therein to J. M. Davies, Esq., Special Officer appointed under section 28 of "The Waste Lands Ordinances of 1897, 1899, 1900, and 1903," at his office at Fort, Colombo:

Such Special Officer, in pursuance of the powers vested in him by the said Ordinances, will declare by writing under his hand that the said lands or such of them, as to which no claim has been made, are the property of the Crown.

J. M. DAVIES,
Special Officer.

Description of the Lands referred to.

The following lots situated in the village of Elibichchiya, in the Meda Pattu Korale East of the Katugampola hatpattu of the Kurunegala District, in the North-Western Province, as described in the annexed diagrams:—

I.—Preliminary plan 356.

Situation: Elibichchiya village in Meda Pattu Korale East of Kurunegala District.

Lot.	Name of Land.	Extent, A. R. P.
6½	Road	0 0 30

and bounded as follows: on the north by a cart road; on the east and south by part of T. P. 147,336; on the west by Veridiyaya claimed by the heirs of Don Philip Wijewardana Muhandiram of Sedawatta, Veridiyaya estate (part of T. P. 147,336).



Surveyor-General's Office,
Colombo, March 21, 1911.

Scale of 8 Chains to an Inch.

A. H. G. DAWSON,
for Surveyor-General.

II.—Preliminary plan 356.

Situation: Elibichchiya village in Meda Pattu Korale East of Kurunegala District.

Lot.	Name of Land.	Extent, A. R. P.
12	Veridiyayamukalana (P. P. 1,230/6,521½, 6,529, 6,530)	30 0 0
41	Galmoratukele	48 1 19
		78 1 19

and bounded as follows: on the north by Veridiyaya claimed by the heirs of Don Philip Wijewardana, Muhandiram of Sedawatta, Pottakumburewatta claimed by the Crown, Galmoratukele claimed by the Crown, Ranaweeragewatta claimed by Wadanahaluwalage Pulinga Veda, Ranaweeragewatta *alias* Kolongahamulawatta claimed by ditto and others; on the east by Munamalgahakumbura claimed by D. M. Dingiri Menika and others, Pahalawela claimed by D. P. Menik Etana and others, the Pita-ela; on the south by Pitakotuwekumbura claimed by Rajakaruna Liyana Atukoralage Ukku Banda and others, T. Ps. 234,546, 234,547, 234,548, the Pita-ela, the village limit of Pallegama; on the west by Veridiyaya claimed by the heirs of Don Philip Wijewardana, Muhandiram of Sedawatta, part of T. P. 147,336.

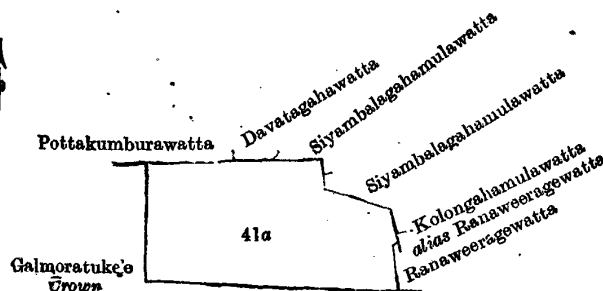
[For Diagram see page 489.]

III.—Preliminary plan 356.

Situation: Elibichchiya village in Meda Pattu Korale East of Kurunegala District.

Lot.	Name of Land.	Extent, A. R. P.
41a	Galmoratukele	6 0 8

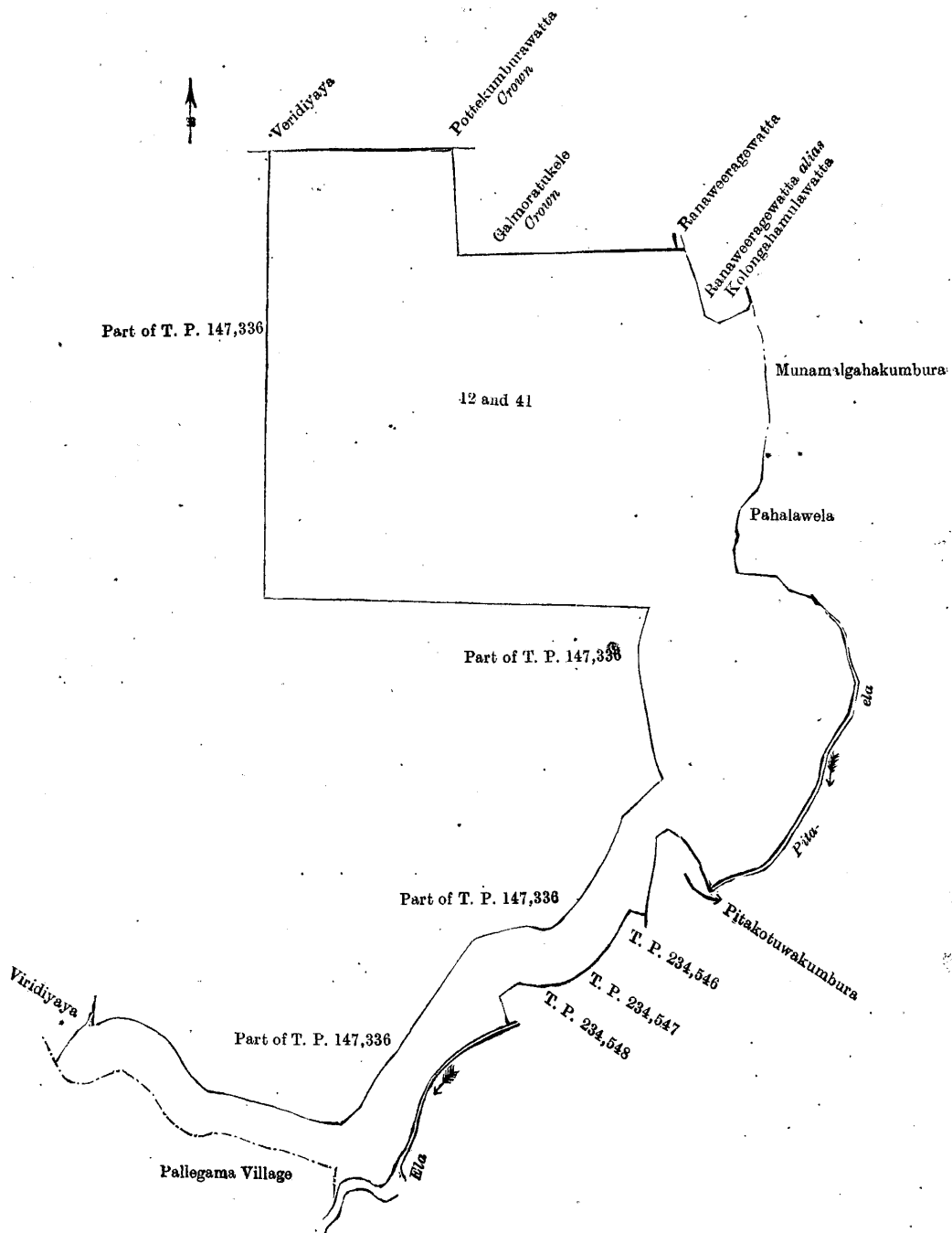
and bounded as follows: on the north by Pottakumburewatta sold by the Crown, Dawatagahawatta claimed by Wadanahaluwalage Maniyala, Siyambalagahamulawatta sold by the Crown; on the east by Siyambalagahamulawatta sold by the Crown, Kolongahamulawatta *alias* Ranaweeragewatta claimed by Wadanahaluwalage Pulinga Veda and others, Ranaweeragewatta claimed by Wadanahaluwalage Pulinga Veda; on the south and west by Galmoratukele claimed by the Crown.



Surveyor-General's Office,
Colombo, March 21, 1911.

Scale of 8 Chains to an Inch.

A. H. G. DAWSON,
for Surveyor-General.



Surveyor-General's Office,
Colombo, March 21, 1911.

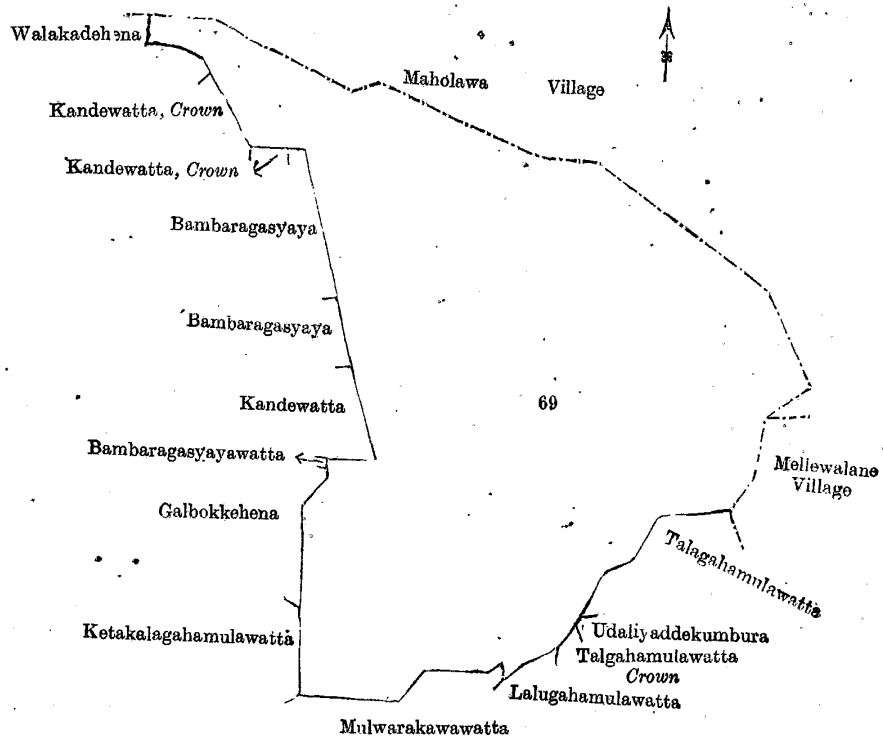
Scale of 8 Chains to an Inch.

A. H. G. DAWSON,
for Surveyor-General.

IV.—Preliminary plan 356.
Situation : Elibichchiya village in Meda Pattu Korale East of Kurunegala District.

Lot.	Name of Land.	Extent, A. R. P.
69	Maligahakanda	44 2 19

and bounded as follows : on the north by the village limit of Maholawa ; on the east by the village limit of Maholawa, the village limit of Mellewalana, Talagahamulawatta claimed by D. M. James Singho and others, Udaliyaddekumbura claimed by D. M. Appuhamy, *ex-Arachi*, and others, Talgahamulawatta claimed by the Crown, Lolugahamulawatta sold by the Crown ; on the south by Mulwarakawawatta claimed by J. P. Goonaratne and others ; on the west by Ketakelagahamulawatta claimed by Jahappu Appuhamilage Kirtiratna Appuhamy, Galbokkehena sold by the Crown, Bambaragasyayewatta sold by the Crown, Kandewatta claimed by D. M. Herathamy and others, Bambaragasyaya sold by the Crown, Kandewatta claimed by the Crown, Walakadehena sold by the Crown.



Surveyor-General's Office,
Colombo, March 21, 1911.

Scale of 8 Chains to an Inch.

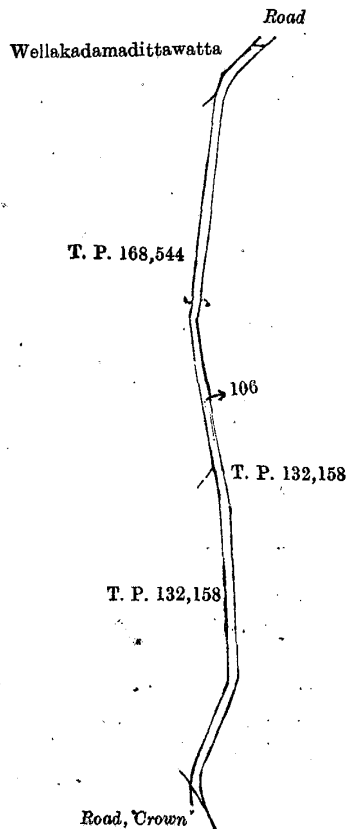
A. H. G. DAWSON,
for Surveyor-General.

V.—Preliminary plan 356.

Situation : Elibichchiya village in Meda Pattu Korale East of Kurunegala District.

Lot.	Name of Land.	Extent, A. R. P.
106	Road	1 1 18

and bounded as follows : on the north by Wellakadamadittawatta claimed by D. M. Appuhamy, ex-Arachchi, a road ; on the east by T. P. 132,158 ; on the south by a road claimed by the Crown ; on the west by T. Ps. 132,158, and 168,544.



Surveyor-General's Office,
Colombo, March 21, 1911.

Scale of 8 Chains to an Inch.

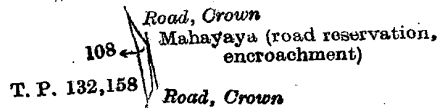
A. H. G. DAWSON,
for Surveyor-General.

VI.—Preliminary plan 356.

Situation : Elibichehiya village in Meda Pattu Korale East of Kurunegala District.

Lot.	Name Land.	Extent, A. R. P.
108	Road	0 0 17

and bounded as follows : on the north by a road claimed by the Crown ; on the east by Mahayaya (road reservation, encroachment by owners of T. P. 132,158), a road claimed by the Crown ; on the south by a road claimed by the Crown ; on the west by T. P. 132,158.

Surveyor-General's Office,
Colombo, March 21, 1911.

Scale of 8 Chains to an Inch.

A. H. G. DAWSON,
for Surveyor-General.

VII.—Preliminary plan 356.

Situation : Elibichehiya village in Meda Pattu Korale East of Kurunegala District.

Lot.	Name of Land.	Extent A. R. P.
109	Road	0 0 5

and bounded as follows : on the north and east by T. P. 132,158 ; on the south and west by a road claimed by the Crown.

Surveyor-General's Office,
Colombo, March 21, 1911.

Scale of 8 Chains to an Inch.

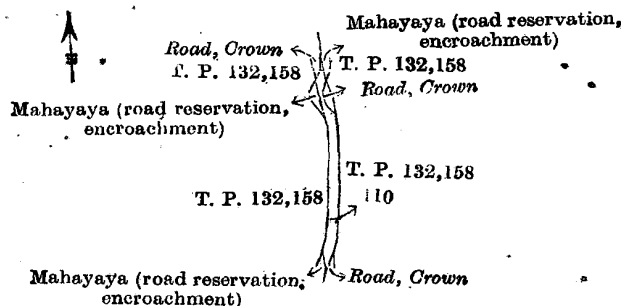
A. H. G. DAWSON,
for Surveyor-General.

VIII.—Preliminary plan 356.

Situation : Elibichehiya village in Meda Pattu Korale East of Kurunegala District.

Lot.	Name of Land.	Extent A. R. P.
110	Road	0 1 21

and bounded as follows : on the north by a road claimed by the Crown, Mahayaya (road reservation, encroachment by owners of T. P. 132,158) ; on the east by T. P. 132,158, a road claimed by the Crown, T. P. 132,158 ; on the south by a road claimed by the Crown, Mahayaya (road reservation, encroachment by owners of T. P. 132,158) ; on the west by T. P. 132,158, Mahayaya (road reservation, encroachment by owners of T. P. 132,158), T. P. 132,158.

Surveyor-General's Office,
Colombo, March 21, 1911.

Scale of 8 Chains to an Inch.

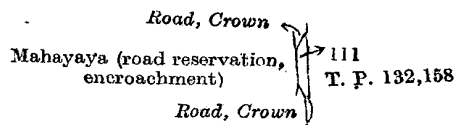
A. H. G. DAWSON,
for Surveyor-General.

IX.—Preliminary plan 356.

Situation : Elibichehiya village in Meda Pattu Korale East of Kurunegala District.

Lot.	Name of Land.	Extent A. R. P.
111	Road	0 0 18

and bounded as follows : on the north by a road claimed by the Crown ; on the east by T. P. 132,158 ; on the south by a road claimed by the Crown ; on the west by Mahayaya (road reservation, encroachment by owners of T. P. 132,158).

Surveyor-General's Office,
Colombo, March 21, 1911.

Scale of 8 Chains to an Inch.

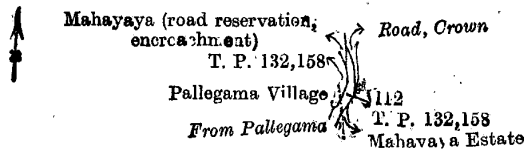
A. H. G. DAWSON,
for Surveyor-General.

X.—Preliminary plan 356.

Situation : Elibichehiya village in Meda Pattu Korale East of Kurunegala District.

Lot.	Name of Land.	Extent A. R. P.
112	Road	0 0 14

and bounded as follows : on the north by a road claimed by the Crown ; on the east by a road claimed by the Crown, T. P. 132,158 ; on the south by Mahayaya estate claimed by the Crown ; on the west by the village limit of Pallogama, T. P. 132,158, Mahayaya (road reservation, encroachment by owners of T. P. 132,158).



Surveyor-General's Office,
Colombo, March 21, 1911.

Scale of 8 Chains to an Inch.

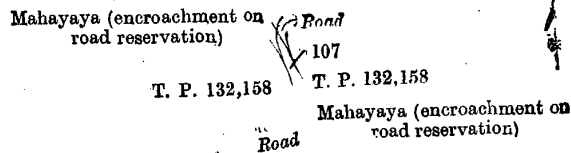
A. H. G. DAWSON,
for Surveyor-General.

XI.—Preliminary plan 356.

Situation: Elibichchiya village in Meda Pattu Korale East of Kurunegala District.

Lot.	Name of Land.	Extent, A. R. P.
107	Road	0 0 19

and bounded as follows: on the north by a road; on the east by T. P. 132,158, Mahayaya (encroachment on road reservation by owners of T. P. 132,158); on the south by a road; on the west by T. P. 132,158, Mahayaya (encroachment on road reservation by owners of T. P. 132,158.)



Surveyor-General's Office,
Colombo, May 8, 1911.

Scale of 8 Chains to an Inch.

A. H. G. DAWSON,
for Surveyor-General.

Kurunegala S. O. 68—1911.

Kurunegala Notice No. 4,097.

Notice under "The Waste Lands Ordinances of 1897, 1899, 1900, and 1903."

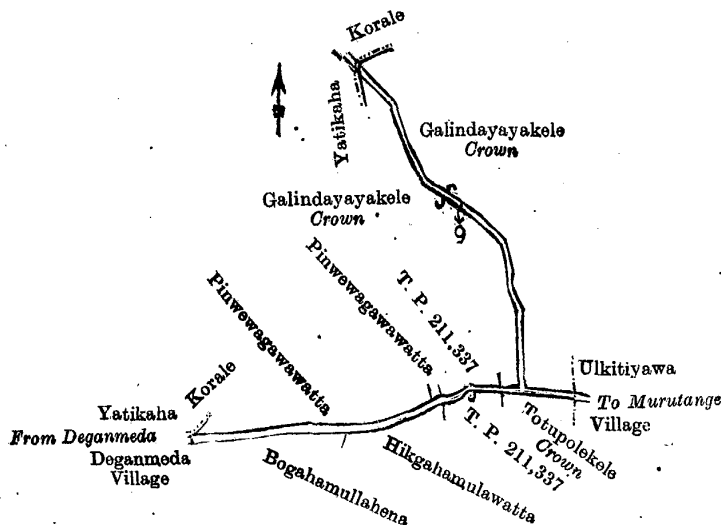
TAKE notice that unless within three months from June 2, 1911, the persons, if any, who claim any interest in the land hereinafter mentioned make claim in person or in writing to the said land or to some interest therein to J. M. Davies, Esq., Special Officer appointed under section 28 of "The Waste Lands Ordinances of 1897, 1899, 1900, and 1903," at his office at Fort, Colombo:

Such Special Officer, in pursuance of the powers vested in him by the said Ordinances, will declare by writing under his hand that the land, to which no claim has been made, is the property of the Crown.

J. M. DAVIES,
Special Officer.

Description of the Land referred to.

The land commonly called or known as Road, situated in the village of Kehelwattetekotuwa, in the Mayurawati korale of the Dambadeni hatpattu of the Kurunegala District, in the North-Western Province, containing in extent 3 roods and 18 perches, shown as lot 9 in preliminary plan 954, and in the annexed diagram, and bounded as follows: on the north by Pinwewagawawatta claimed by Ana Kawanna Chuna Khos Mohamadu and others, Pinwewagawawatta claimed by ditto, T. P. 211,337, Gallindayayekele claimed by the Crown, the boundary of the Yatikaha korale; on the east by Gallindayayekele claimed by the Crown, the village limit of Ulkitiyawa; on the south by Totupolekele claimed by the Crown, T. P. 211,337, Higgahamulawatta claimed by Ranamuka Radage Kiriya Henaya, Bogahamulahena claimed by Ranamuka Radage Maluwa Henaya and others; on the west by the village limit of Deganmeda.



Surveyor-General's Office,
Colombo, May 8 1911.

Scale of 8 Chains to an Inch.

A. H. G. DAWSON,
for Surveyor-General.

Kurunegala S. O. 69—1911.

Kurunegala Notice No. 4,098.**Notice under "The Waste Lands Ordinances of 1897, 1899, 1900, and 1903."**

TAKE notice that unless within three months from June 2, 1911, the persons, if any, who claim any interest in the lands hereinafter mentioned or in any one or more of such lands or to some interest therein make claim in person or in writing to the said lands or any of them or to some interest therein to J. M. Davies, Esq., Special Officer appointed under section 28 of "The Waste Lands Ordinances of 1897, 1899, 1900, and 1903," at his office at Fort, Colombo:

Such Special Officer, in pursuance of the powers vested in him by the said Ordinances, will declare by writing under his hand that the said lands or such of them, as to which no claim has been made, are the property of the Crown.

J. M. DAVIES,
Special Officer.

Description of the Lands referred to.

The following lots situated in the village of Balawala, in the Meda Pattu Korale East, of the Katugampola hatpattu of the Kurunegala District, in the North-Western Province, as described in the annexed diagrams:—

I.—Preliminary plan 359.

Situation: Balawala village in Meda Pattu Korale East of Kurunegala District.

Lot.	Name of Land.	Extent, A. R. P.
9½	Road	0 0 2

and bounded as follows: on the north and east by a road; on the south and west by part of T. P. 130,268.



Scale of 8 Chains to an Inch.

Surveyor-General's Office,
Colombo, May 10, 1911.

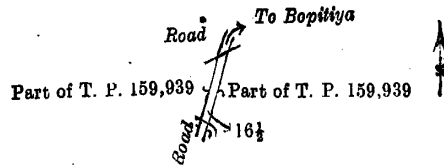
A. H. G. DAWSON,
for Surveyor-General.

II.—Preliminary plan 359.

Situation: Balawala village in Meda Pattu Korale East of Kurunegala District.

Lot.	Name of Land.	Extent, A. R. P.
16½	Road	0 0 16

and bounded as follows: on the north by a road; on the east, south, and west by part of T. P. 159,939.



Scale of 8 Chains to an Inch.

Surveyor-General's Office,
Colombo, May 10, 1911.


A. H. G. DAWSON,
for Surveyor-General.

III.—Preliminary plan 359.

Situation: Balawala village in Meda Pattu Korale East of Kurunegala District.

Lot.	Name of Land.	Extent, A. R. P.
16½	Road	0 0 20

and bounded as follows: on the north by Kahatagahamulahena sold by the Crown, a road; on the east and south by part of T. P. 159,939; on the west by a road.



Scale of 8 Chains to an Inch.

Surveyor-General's Office,
Colombo, May 10, 1911.

A. H. G. DAWSON,
for Surveyor-General.

Kurunegala S. O. 70—1911.

Kurunegala Notice No. 4,099.**Notice under "The Waste Lands Ordinances of 1897, 1899, 1900, and 1903."**

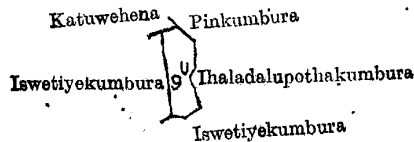
TAKE notice that unless within three months from June 2, 1911, the persons, if any, who claim any interest in the land hereinafter mentioned make claim in person or in writing to the said land or to some interest therein to J. M. Davies, Esq., Special Officer appointed under section 28 of "The Waste Lands Ordinances of 1897, 1899, 1900, and 1903," at his office at Fort, Colombo:

Such Special Officer, in pursuance of the powers vested in him by the said Ordinances, will declare by writing under his hand that the land, to which no claim has been made, is the property of the Crown.

J. M. DAVIES,
Special Officer.

Description of the Land referred to.

The land commonly called or known as Pinwatta, situated in the village of Bihalpola, in the Yatikaha korale of the Katugampola hatpattu of the Kurunegala District, in the North-Western Province, containing in extent 1 rood and 39 perches, shown as lot 9u in preliminary plan 203, and in the annexed diagram, and bounded as follows: on the north by Katuwehena sold by the Crown, Pinkumbura claimed by the pansala; on the east by Ihaladalupothakumbura claimed by Mubandiramalage Menika Nachchire and others; on the south by Iswetiyeekumbura claimed by Manange Naide and others; on the west by Iswetiyeekumbura sold by the Crown.



Scale of 8 Chains to an Inch.

Surveyor-General's Office,
Colombo, April 25, 1911.

Kurunegala S. O. 71—1911.

A. H. G. DAWSON,
for Surveyor-General.**Anuradhapura Notice No. 4,100.****Notice under "The Waste Lands Ordinances of 1897, 1899, 1900, and 1903."**

TAKE notice that unless within three months from June 2, 1911, the persons, if any, who claim any interest in the lands hereinafter mentioned or in any one or more of such lands make claim in person or in writing to the said lands or any of them or to some interest therein to W. E. Wait, Esq., Special Officer appointed under section 28 of "The Waste Lands Ordinances of 1897, 1899, 1900, and 1903," at his office at Fort, Colombo:

Such Special Officer, in pursuance of the powers vested in him by the said Ordinances, will declare by writing under his hand that the said lands or such of them, as to which no claim has been made, are the property of the Crown.

W. E. WAIT,
Special Officer.*Description of the Lands referred to.*

The following lots situated in the village of Perumiyankulama, in the Galkadawala tulana of the Nuwaragam korale of the Nuwaragam palata, in the North-Central Province, as described in the annexed diagram:—

Preliminary plan 499. Field sheet F/4/35-43, F/4/36-44, F/4/52-60, and F/4/51-59.
Situation: Perumiyankulama village in Nuwaragam korale of North-Central Province.

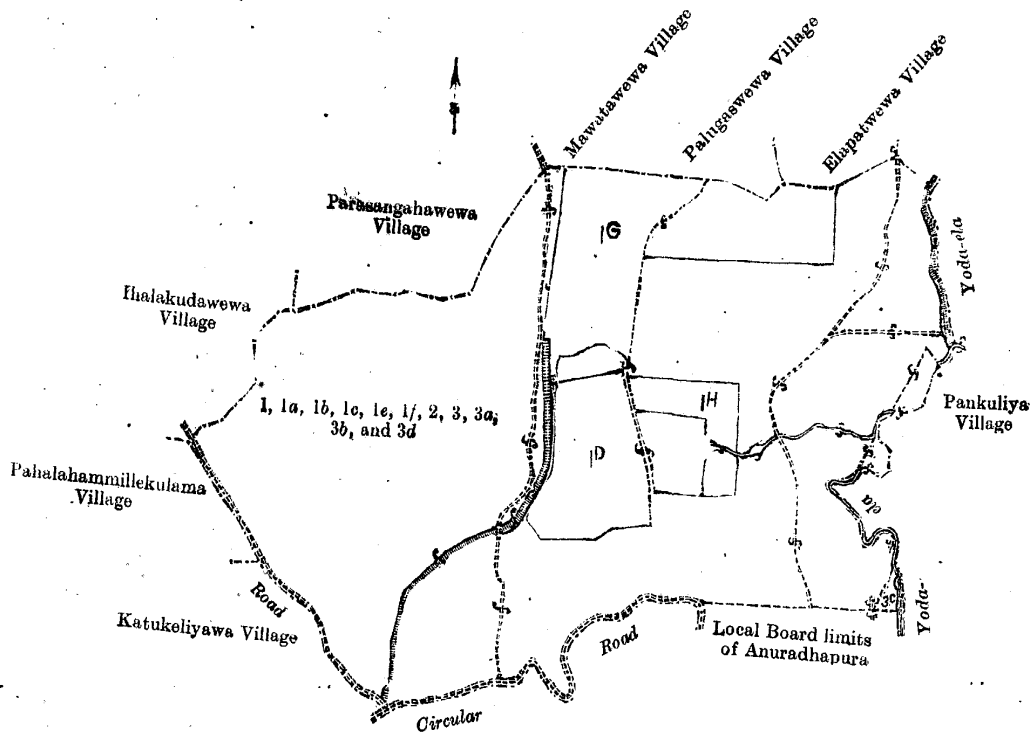
Lot.	Name of Land.	Extent, A. R. P.
1	Perumiyankulamamukalana	551 0 7
1a	Perumiyankulamamukalana (reservation for road)	1 0 22
1b	Do. (do.)	0 0 3
1c	Do. (do.)	0 2 7
1e	Perumiyankulamakele (P. P. 1,669/5,069)	5 0 22
1f	Perumiyankulamakele (P. P. 1,669/9,313 and 9,314)	6 2 18
2	Perumiyankulamapasbamba (bund reservation)	1 0 5
3	Jetawanaramakele, Perumiyankulamakele (part of P. P. 1,669/5,070)	175 2 2
3a	Jetawanaramakele (road reservation)	0 0 14
3b	Jetawanaramakele (reservation)	0 0 6
3d	Perumiyankulamaeliya (road reservation)	7 0 30
		748 1 16

and bounded as follows: on the north by the village limit of Parasangahawewa, the village limit of Mawatawewa, the village limit of Palugaswewa, the village limit of Elapatwewa; on the east by the Yoda-ela, the village limit of Pankuliya, the Yoda-ela; on the south by the Local Board limits of Anuradhapura, the Circular road; on the west by the village limit of Katukeliyawa, the village limit of Pahala Hammillekulama, the village limit of Ihala Kudawewa.

NOTE.—The following lots lying within the above boundaries are excluded from this notice, and their aggregate acreage of 199 acres and 24 perches is not included in the acreage of 748 acres 1 rood and 16 perches given above:—

Lot.	Name of Land.	Extent, A. R. P.
1d	Title plans 182,761, 175,070, and 175,069	69 1 1
3c	Part of T. P. 193,717	4 0 23
1g	Perumiyankulamamukalana	103 3 0
1h	Do.	22 0 0
		199 0 24

[For Diagram see page 495.]



Scale of 32 Chains to an Inch.

Surveyor-General's Office,
Colombo, May 1, 1911.

A. H. G. DAWSON,
for Surveyor-General.

Anuradhapura S. O. 16—1911.

Kegalla Notice No. 4,101.

Notice under "The Waste Lands Ordinances of 1897, 1899, 1900, and 1903."

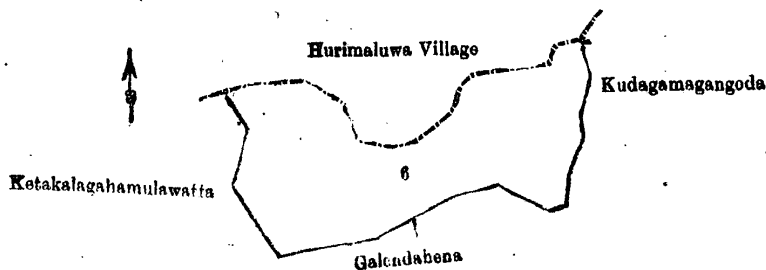
TAKE notice that unless within three months from June 2, 1911, the persons, if any, who claim any interest in the land hereinafter mentioned make claim in person or in writing to the said land or to some interest therein to M. M. Wedderburn, Esq., Special Officer appointed under section 28 of "The Waste Lands Ordinances of 1897, 1899, 1900, and 1903," at his office at Fort, Colombo :

Such Special Officer, in pursuance of the powers vested in him by the said Ordinances, will declare by writing under his hand that the land, to which no claim has been made, is the property of the Crown.

M. M. WEDDERBURN,
Special Officer.

Description of the Land referred to.

The land commonly called or known as Wewekella, situated in the village of Kudagama, in the Kinigoda korale of the Kegalla District, in the Province of Sabaragamuwa, containing in extent 2 acres 1 rood and 16 perches, shown as lot 6 in preliminary plan 112, and in the annexed diagram, and bounded as follows : on the north by the village limit of Hurimaluwa ; on the east by Kudagamagangoda claimed by Pannala Kankanamalage Siyatu and others ; on the south by Kudagamagangoda claimed by Pannala Kankanamalage Siyatu and others, Galendabena claimed by ditto ; on the west by Ketakalaghamulawatta claimed by Pannala Kankanamalage Siyatu.



Scale of 4 Chains to an Inch.

Surveyor-General's Office,
Colombo March 23, 1911.

A. H. G. DAWSON,
for Surveyor-General.

Kegalla S. O. 8—1911.

FINAL ORDERS.

Hambantota S. O. No. 525.

Order under Section 2 of "The Waste Lands Ordinances of 1897, 1899, 1900, and 1903,"
declaring Land to be Crown Property.

In the matter of the land commonly called or known as Kahatagahahena *alias* Kosgahahena, Kurakkanmandiyehena, situate in the village of Migahahena, in the West Giruwa pattu of the Hambantota District, in the Southern Province, and of "The Waste Lands Ordinances of 1897, 1899, 1900, and 1903."

THE notice required by section 1 of "The Waste Lands Ordinances of 1897, 1899, 1900, and 1903," having been duly published in manner prescribed by that section in respect of the above-named land (*vide* Notice No. 2,994), and no claim having been made to the said land or to any interest therein within the period of three months from the date specified in the said notice, I, John George Fraser, Special Officer appointed under section 28 of the said Ordinances, under and by virtue of the powers vested in me in that behalf by section 2 of the said Ordinances, do hereby on March 29, 1911, order and declare that the said land, as more fully described herein below, situate in the village of Migahahena, in the West Giruwa pattu of the Hambantota District, in the Southern Province, and shown as lot 2 in preliminary plan 139, and in the annexed diagram, and containing in extent 5 acres and 2 roods, is the property of the Crown.

Description of the Land referred to.

The following lot situated in the village of Migahahena, in the West Giruwa pattu of the Hambantota District, in the Southern Province, as described in the annexed diagram:—

Preliminary plan 139. Field sheet O/15/24-32.

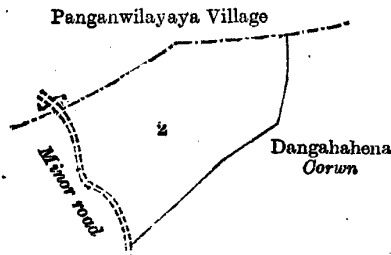
Situation: Migahahena village in the West Giruwa pattu of the Hambantota District.

Lot.	Name of Land.	Extent, A. R. P.
2	Kahatagahahena <i>alias</i> Kosgahahena, Kurakkanmandiyehena	5 2 0

and bounded as follows: on the north by the village limit of Panganwilayaya; on the east and south by Dangahahena belonging to the Crown; on the west by a minor road.

March 29, 1911.

J. G. FRASER,
Special Officer.



Surveyor-General's Office,
Colombo, January 19, 1911.

Scale of 8 Chains to an Inch.

A. H. G. DAWSON,
for Surveyor-General.

Hambantota S. O. No. 526.

Order under Section 4, Sub-section (1), of "The Waste Lands Ordinances of 1897, 1899, 1900, and 1903,"
admitting Land to be Private Property.

In the matter of the land commonly called or known as Yodagalahena, situate in the village of Ambagasara, in the West Giruwa pattu of the Hambantota District, in the Southern Province, and of "The Waste Lands Ordinances of 1897, 1899, 1900, and 1903."

WHEREAS in pursuance of section 1 of the said Ordinances it was duly notified on April 3, 1908, that if no claim to the land commonly called or known as Yodagalahena, situate in the village of Ambagasara, in the West Giruwa pattu of the Hambantota District, in the Southern Province, containing in extent 4 acres 2 roods and 5 perches, and shown as lot 1g in preliminary plan 206, and in the annexed diagram, was made to Walter Ernest Wait, Special Officer appointed under section 28 of the said Ordinances, within the period of three months from the date specified in such notice, such land would be declared the property of Crown, and dealt with on account of the Crown (*vide* Notice No. 3,010):

And whereas (1) Liyanage Andris of Ambagasara, (2) Don Cornelis Munasin Disanayake, Vidane Arachehi of Paranagam palata, as guardian of Ranamukage Baba *alias* Samalishamy of Ambagasara, made claim thereto, and I, Walter Ernest Wait, Special Officer appointed under section 28 of the said Ordinances, made due inquiry into such claim, and whereas the said 1st claimant has withdrawn his claim, I, with the consent of His Excellency the Governor, do hereby admit the claim of the said Ranamukage Baba *alias* Samalishamy of Ambagasara, claimant to the said land, as more fully described herein below, under section 4, sub-section (1), of the said Ordinances.

Description of the Land referred to.

The following lot situated in the village of Ambagasara, in the West Giruwa pattu of the Hambantota District, in the Southern Province, as described in the annexed diagram:—

Preliminary plan 206. Field sheet P/11/1-9.

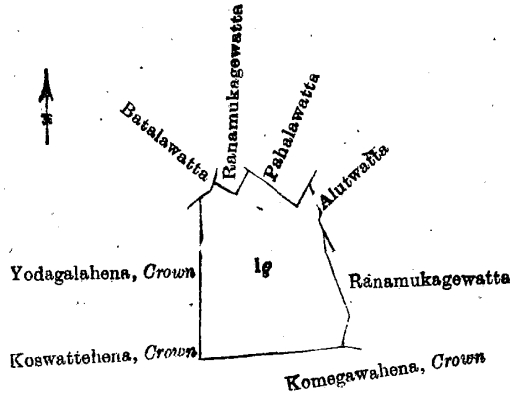
Situation: Ambagasara village in West Giruwa pattu of Hambantota District.

Lot.	Name of Land.	Extent, A. R. P.
1g	Yodagalahena	4 2 5

and bounded as follows : on the north by Batalawatta claimed by Wickramage Dingihamy and others, Ranamukagewatta claimed by Ranamukage Baba and others, Pahalawatta claimed by Wickramage Dingihamy and others ; on the east by Alutwatta claimed by Wickramage Dingihamy and others, Ranamukagewatta claimed by Ranamukage Baba and others ; on the south by Komegawahena belonging to the Crown, Kōswattehena belonging to the Crown ; on the west by Yodagalahena belonging to the Crown.

W. E. WAIT,
Special Officer.

March 15, 1911.



Surveyor-General's Office,
Colombo, January 12, 1911.

Scale of 8 Chains to an Inch.

A. H. G. DAWSON,
for Surveyor-General.

Hambantota S. O. No. 527.

Order under Section 4, Sub-section (1), of "The Waste Lands Ordinances of 1897, 1899, 1900, and 1903," admitting Land to be Private Property.

In the matter of the land commonly called or known as Berawamullearawewewa *alias* Gurugewewa, situate in the village of Sitanimaluwa, in the West Giruwa pattu of the Hambantota District, in the Southern Province, and of "The Waste Lands Ordinances of 1897, 1899, 1900, and 1903."

WHEREAS in pursuance of section 1 of the said Ordinances it was duly notified on November 19, 1909, that if no claim to the land commonly called or known as Berawamullearawewewa *alias* Gurugewewa, situate in the village of Sitanimaluwa, in the West Giruwa pattu of the Hambantota District, in the Southern Province, containing in extent 2 roods and 7 perches, and shown as lot 192 in preliminary plan 312, and in the annexed diagram, was made to Howard Orme Fox, Special Officer appointed under section 28 of the said Ordinances, within the period of three months from the date specified in such notice, such land would be deemed the property of Crown, and dealt with on account of the Crown (*vide* Notice No. 3,623) :

And whereas Wirasin Patiranage Girigoris of Sitanimaluwa made claim thereto, and John Still, Special Officer appointed under section 28 of the said Ordinances, made due inquiry into such claim, I, Howard Orme Fox, Special Officer appointed under section 28 of the said Ordinances, do hereby admit the claim of the said claimant Wirasin Patiranage Girigoris of Sitanimaluwa along with Paranapalliya Guruge Arnolis of Sitanimaluwa to the said land, as more fully described herein below, under section 4, sub-section (1), of the said Ordinances.

Description of the Land referred to.

The following lot situated in the village of Sitanimaluwa, in the West Giruwa pattu of the Hambantota District, in the Southern Province, as described in the annexed diagram :—

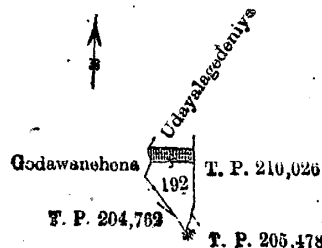
Preliminary plan 312.
Situation : Sitanimaluwa village in West Giruwa pattu of Hambantota District.

Lot.	Name of Land.	Extent, A. R. P.
192	Berawamullearawewewa <i>alias</i> Gurugewewa	0 2 7

and bounded as follows : on the north by Udayalagedeniya claimed by Wirasin Patiranage Girigoris ; on the east by T. Ps. 210,026 and 205,478 ; on the south by T. P. 204,762, Godawanehena claimed by Wirasin Patiranage Girigoris ; on the west by Godawanehena claimed by Wirasin Patiranage Girigoris.

H. O. FOX,
Special Officer.

March 17, 1911.



Surveyor-General's Office,
Colombo, September 7, 1909.

Scale of 8 Chains to an Inch.

J. B. M. RIDOUT,
for Surveyor-General.

Hambantota S. O. No. 528.**Order under Section 4, Sub-section (1), of "The Waste Lands Ordinances of 1897, 1899, 1900, and 1903,"
declaring Lands to be Crown Property.**

In the matter of the lands commonly called or known as Dangahahena, Migahahenegodella, &c., situate in the village of Migahahena, in the West Giruwa pattu of the Hambantota District, in the Southern Province, and of "The Waste Lands Ordinances of 1897, 1899, 1900, and 1903."

WHEREAS in pursuance of section 1 of the said Ordinances it was duly notified on March 20, 1908, that if no claim to the lands commonly called or known as Dangahahena, Migahahenegodella, &c., situate in the village of Migahahena, in the West Giruwa pattu of the Hambantota District, in the Southern Province, containing in extent 115 acres 1 rood and 37 perches, and shown as lots 4 and 4i in preliminary plan 139, and in the annexed diagram, was made to John George Fraser, Special Officer appointed under section 28 of the said Ordinances, within the period of three months from the date specified in such notice, such lands would be deemed the property of the Crown, and dealt with on account of the Crown (*vide* Notice No. 2,994):

And whereas Wijesin Arachchige Davith and Charles Dias Wijewardena Wijepala Palihawadana made claim thereto, and whereas the said claimants have withdrawn their claims to the said lands, I, John George Fraser, Special Officer appointed under section 28 of the said Ordinances, under and by virtue of the powers vested in me in that behalf by section 4 of the said Ordinances, do hereby on March 29, 1911, order and declare under section 4, sub-section (1), of the said Ordinances, that the said lands, as more fully described herein below, are the property of the Crown.

Description of the Lands referred to.

The following lots situated in the village of Migahahena, in the West Giruwa pattu of the Hambantota District, in the Southern Province, as described in the annexed diagram:—

Preliminary plan 139. Field sheet O/15/24-32.

Situation: Migahahena village in West Giruwa pattu of Hambantota District.

Lot.	Name of Land.	Extent, A. R. P.
4	Dangahahena, Migahahenegodella, &c.	102 0 29
4i	Migahahenegodella, &c.	13 1 8
		115 1 37

and bounded as follows: on the north by the village limit of Panganwilayaya, the village limit of Amedamuna; on the east by the village limit of Amedamuna, Ambagahawatta *alias* Ambapelagawakoratuwa claimed by Wijesin Arachchige Don Carolis; on the south by the village limit of Araboda the village limit of Horawinna; on the west by the village limit of Hediwatta.

NOTE.—The following lots lying within the above boundaries are excluded from this order and their aggregate acreage of 45 acres 1 rood and 12 perches is not included in the acreage of 115 acres 1 rood and 37 perches given above:—

Lot.	Name of Land.	Extent, A. R. P.	Lot.	Name of Land.	Extent, A. R. P.
1	Dangahahena	0 1 35	4e	Lokugewatta	0 2 20
2	Kahatagahahena <i>alias</i> Kosgahahena, Kurakkanmandiyehena	5 2 0	4f	Dangahagodella, Lokugewattehena	6 1 8
3	Lokugewatta	0 2 6	4g	Dangahahena	1 2 34
4a	Bogahakoratuwa <i>alias</i> Ketakelagaha- koratuwa	0 3 8	4h	Koluwegewatta	0 3 10
4b	Maragahawatta	0 1 25	5	Kongahawatta, Dangahawatta, &c.	26 2 8
4c	Migahahenegodella	0 1 28	7	Dangahawatta	0 2 19
4d	Serugahawatta <i>alias</i> Migahagodelle- watta	0 1 13	8	Dangahawatta (T. P. 273,826)	0 0 38
					45 1 12

March 29, 1911.

J. G. FRASER,
Special Officer.

[For Diagram see page 499.]

Hambantota S. O. No. 529.**Order under Section 4, Sub-section (1), of "The Waste Lands Ordinances of 1897, 1899, 1900, and 1903,"
admitting Lands to be Private Property.**

In the matter of the lands commonly called or known as Dangahagodella, Lokugewattehena, and Koluwegewatta, situate in the village of Migahahena, in the West Giruwa pattu of the Hambantota District, in the Southern Province, and of "The Waste Lands Ordinances of 1897, 1899, 1900, and 1903."

WHEREAS in pursuance of section 1 of the said Ordinances it was duly notified on March 20, 1908, that if no claim to the land commonly called or known as Dangahagodella, Lokugewattehena, and Koluwegewatta, situate in the village of Migahahena, in the West Giruwa pattu of the Hambantota District, in the Southern Province, containing in extent 7 acres and 18 perches, and shown as lots 4f and 4h in preliminary plan 139, and in the annexed diagrams, was made to John George Fraser, Special Officer appointed under section 28 of the said Ordinances, within the period of three months from the date specified in such notice, such lands would be deemed the property of Crown, and dealt with on account of the Crown (*vide* Notice No. 2,994):

And whereas Wijesin Arachchige Davith made claim thereto, and I, John George Fraser, Special Officer appointed under section 28 of the said Ordinances made due inquiry into such claim, I, with the consent of His Excellency the Governor, do hereby admit the claim of the said claimant to the said lands as more fully described herein below, under section 4, sub-section (1), of the said Ordinances.

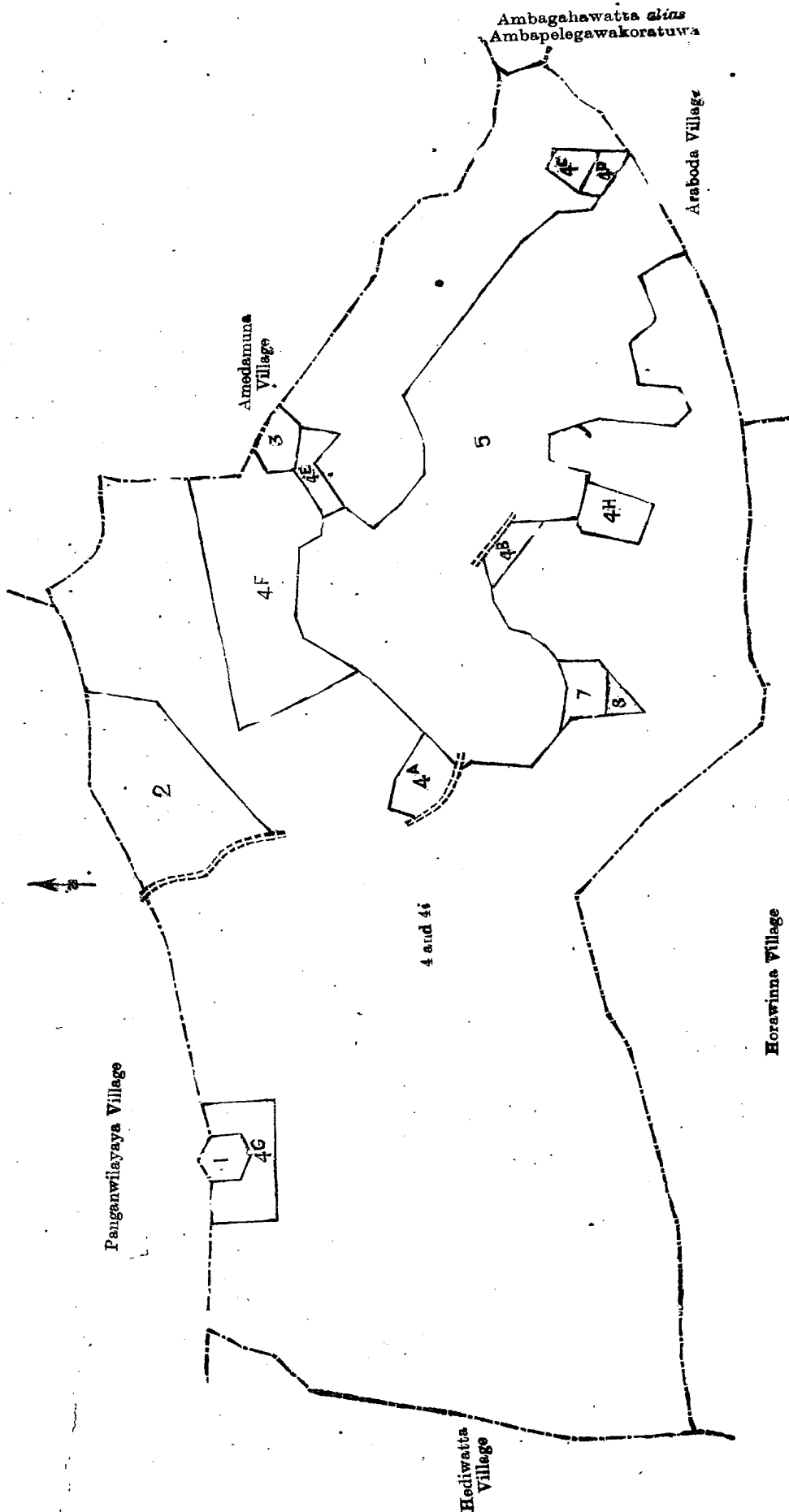
Description of the Lands referred to.

The following lots situated in the village of Migahahena, in the West Giruwa pattu of the Hambantota District, in the Southern Province, as described in the annexed diagram:—

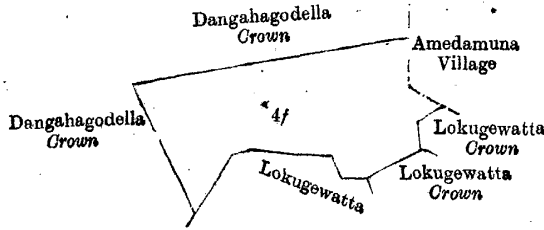
I.—Preliminary plan 139. Field sheet O/15/24-32.

Situation: Migahahena village in the West Giruwa pattu of the Hambantota District.

Lot.	Name of Land.	Extent, A. R. P.
4f	Dangahagodella and Lokugewattehena	6 1 8



and bounded as follows: on the north by Dangahagodella belonging to the Crown; on the east by the village limit of Amedamuna, Lokugewatta claimed by Crown; on the south by Lokugewatta claimed by Crown, Lokugewatta claimed by Wijesin Arachchige Davith; on the west by Dangahagodella belonging to the Crown.



Surveyor-General's Office,
Colombo, January 19, 1911.

Scale of 8 Chains to an Inch.

A. H. G. DAWSON;
for Surveyor-General.

II.—Preliminary plan 139. Field sheet O/15/24-32.

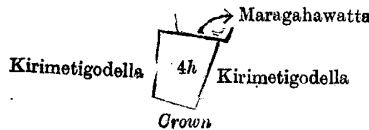
Situation: Migahahena village in the West Giruwa pattu of the Hambantota District.

Lot.	Name of Land.	Extent, A. R. P.
4h	Koluwegewatta	0 3 10

and bounded as follows: on the north by Kiritetigodella belonging to the Crown, Maragahawatta claimed by Wijesinghe Arachchige Don Dias and others; on the east, south, and west by Kiritetigodella belonging to the Crown.

March 29, 1911.

J. G. FRASER,
Special Officer.



Surveyor-General's Office,
Colombo, January 19, 1911.

Scale of 8 Chains to an Inch.

A. H. G. DAWSON,
for Surveyor-General.

Hambantota S. O. No. 530.

Order under Section 4, Sub-section (1), of "The Waste Lands Ordinances of 1897, 1899, 1900, and 1903,"
admitting Land to be Private Property.

In the matter of the land commonly called or known as Dangahahena, situate in the village of Migahahena, in the West Giruwa pattu of the Hambantota District, in the Southern Province, and of "The Waste Lands Ordinances of 1897, 1899, 1900, and 1903."

WHEREAS in pursuance of section 1 of the said Ordinances it was duly notified on the March 20, 1908, that if no claim to the land commonly called or known as Dangahahena, situate in the village of Migahahena, in the West Giruwa pattu of the Hambantota District, in the Southern Province, containing in extent 1 acre 2 roods and 34 perches, and shown as lot 4g in preliminary plan 139, and in the annexed diagram, was made to John George Fraser, Special Officer appointed under section 28 of the said Ordinances within the period of three months from the date specified in such notice, such land would be deemed the property of Crown, and dealt with on account of the Crown (*vide* Notice No. 2,994):

And whereas Charles Dias Wijewardena Wijepala Palihawadana made claim thereto, and I, John George Fraser, Special Officer appointed under section 28 of the said Ordinances, made due inquiry into such claim, I, with the consent of His Excellency the Governor, do hereby admit the claim of the said claimant to the said land, as more fully described herein below, under section 4, sub-section (1), of the said Ordinances.

Description of the Land referred to.

The following lot situated in the village of Migahahena, in the West Giruwa pattu of the Hambantota District, in the Southern Province, as described in the annexed diagram:—

Preliminary plan 139. Field sheet O/15/24-32.

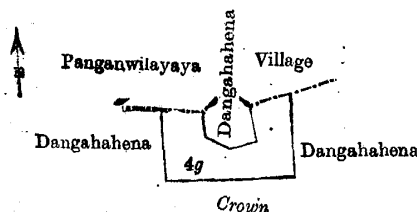
Situation: Migahahena village in West Giruwa pattu of Hambantota District.

Lot.	Name of Land.	Extent, A. R. P.
4g	Dangahahena	1 2 34

and bounded as follows: on the north by the village limit of Panganwilayaya, Dangahahena (private), the village limit of Panganwilayaya; on the east, south and west by Dangahahena belonging to the Crown.

March 29, 1911.

J. G. FRASER,
Special Officer.



Surveyor-General's Office,
Colombo, January 19, 1911.

Scale of 8 Chains to an Inch.

A. H. G. DAWSON,
for Surveyor-General.

Hambantota S. O. No. 531.**Order under Section 4, Sub-section (1), of "The Waste Lands Ordinances of 1897, 1899, 1900, and 1903," declaring Lands to be Crown Property.**

In the matter of the lands commonly called or known as Moderawatawanabedda and Moderawatawanayaya, situate in the village of Medilla, in the West Giruwa pattu of the Hambantota District, in the Southern Province, and of "The Waste Lands Ordinances of 1897, 1899, 1900, and 1903."

WHEREAS in pursuance of section 1 of the said Ordinances it was duly notified on October 2, 1908, that if no claim to the lands commonly called or known as Moderawatawanabedda and Moderawatawanayaya, situate in the village of Medilla in the West Giruwa pattu of the Hambantota District, in the Southern Province, containing in extent 96 acres and 33 perches, and shown as lots 72 and 72b in preliminary plan 315, and in the annexed diagram, was made to Walter Ernest Wait, Special Officer, appointed under section 28 of the said Ordinances, within the period of three months from the date specified in such notice, such lands would be declared the property of the Crown, and dealt with on account of the Crown (*vide* Notice No. 3,212):

And whereas Don Cornelis Abedeera, Vidane Arachchi of Tangalla, made claim thereto, and whereas the said claimant has withdrawn his claim to the said lands, I, Walter Ernest Wait, Special Officer appointed under section 28 of the said Ordinances, under and by virtue of the powers vested in me in that behalf by section 4 of the said Ordinances, do hereby on April 1, 1911, order and declare under section 4, sub-section (1), of the said Ordinances, that the said lands as more fully described herein below, are the property of the Crown.

Description of the Lands referred to.

The following lots situated in the village of Medilla, in the West Giruwa pattu of the Hambantota District, in the Southern Province, as described in the annexed diagram:—

Preliminary plan 315.

Situation: Medilla village in West Giruwa pattu of the Hambantota District.

Lot.	Name of Land.	Extent, A. R. P.
72	Moderawatawanabedda	87 1 21
72b	Moderawatawanayaya	8 3 12
		96 0 33

and bounded as follows: on the north by Rekawakalapuwa declared the property of the Crown under the Waste Lands Ordinances, Kalapugilma declared the property of the Crown under the Waste Lands Ordinances; on the east by an encroachment (Dr. Ryhart's estate) sold by the Crown; on the south by Rekawewatta (seabeach) belonging to the Crown, Medillawella declared the property of the Crown under the Waste Lands Ordinances, Uberuppa *alias* Pelawatta claimed by Jayasuriya Patabendige Kottan, Moderawattawanayaya admitted the property of Don Cornelis Abeydeera, Vidane Arachchi of Tangalla, under the Waste Lands Ordinances, Moderawatawanawewa admitted the property of Don Cornelis Abeydeera, Vidane Arachchi of Tangalla, under the Waste Lands Ordinances, Modarawatawanakumbura belonging to the Crown, Palugahawatta claimed by Jayasuriya Patabendige Salohamy, Moderawatawanalewaya declared the property of the Crown under the Waste Lands Ordinances, Eramudugahawatta claimed by Ratnawera Patabendige Nona Baba; Eramudugahawatta claimed by Mutumalage Samiel Appu, Egodahawatta claimed by Jayasuriya Patabendige Heenhamy; on the west by Rekawakalapuwa declared the property of the Crown under the Waste Lands Ordinances.

April 1, 1911.

W. E. WAIT,
Special Officer.

[For Diagram see page 502.]

Kurunegala S. O. No. 307.**Order under Section 2 of "The Waste Lands Ordinances of 1897, 1899, 1900, and 1903," declaring Lands to be Crown Property.**

In the matter of the lands commonly called or known as Badalgewelapillewa, Rukattanagahakumburapillewa, Mahalengollepillewa, Siyambalagahakumburepillewa, Gammirigaskumburepillewa, Mawakotuwapillewa, Migahamulahena, Kongahakumburepillewa, Deniyepillewa, Siyambalagahamulahena *alias* Bogahamulapillewa, situate in the village of Bogamuwa, in the Mahagalboda Egoda korale of the Hiriyala hatpattu of the Kurunegala District, in the North-Western Province, and of "The Waste Lands Ordinances of 1897, 1899, 1900, and 1903."

THE notice required by section 1 of "The Waste Lands Ordinances of 1897, 1899, 1900, and 1903," having been duly published in manner prescribed by that section in respect of the above-named lands (*vide* Notice No. 3,315), and no claim having been made to the said lands or to any interest therein within the period of three months from the date specified in the said notice, I, John Murray Davies, Special Officer appointed under section 28 of the said Ordinances, under and by virtue of the powers vested in me in that behalf by section 2 of the said Ordinances, do hereby on January 11, 1911, order and declare that the said lands, as more fully described herein below, situate in the village of Bogamuwa, in the Mahagalboda Egoda korale of the Hiriyala hatpattu of the Kurunegala District, in the North-Western Province, and shown as lots K 885, O 885, P 885, C 886, T 886, U 886, E 887, Q 887, M 891, A 893, B 893 in preliminary plan 1,941, and in the annexed diagrams, and containing in extent 13 acres and 3 roods, are the property of the Crown.

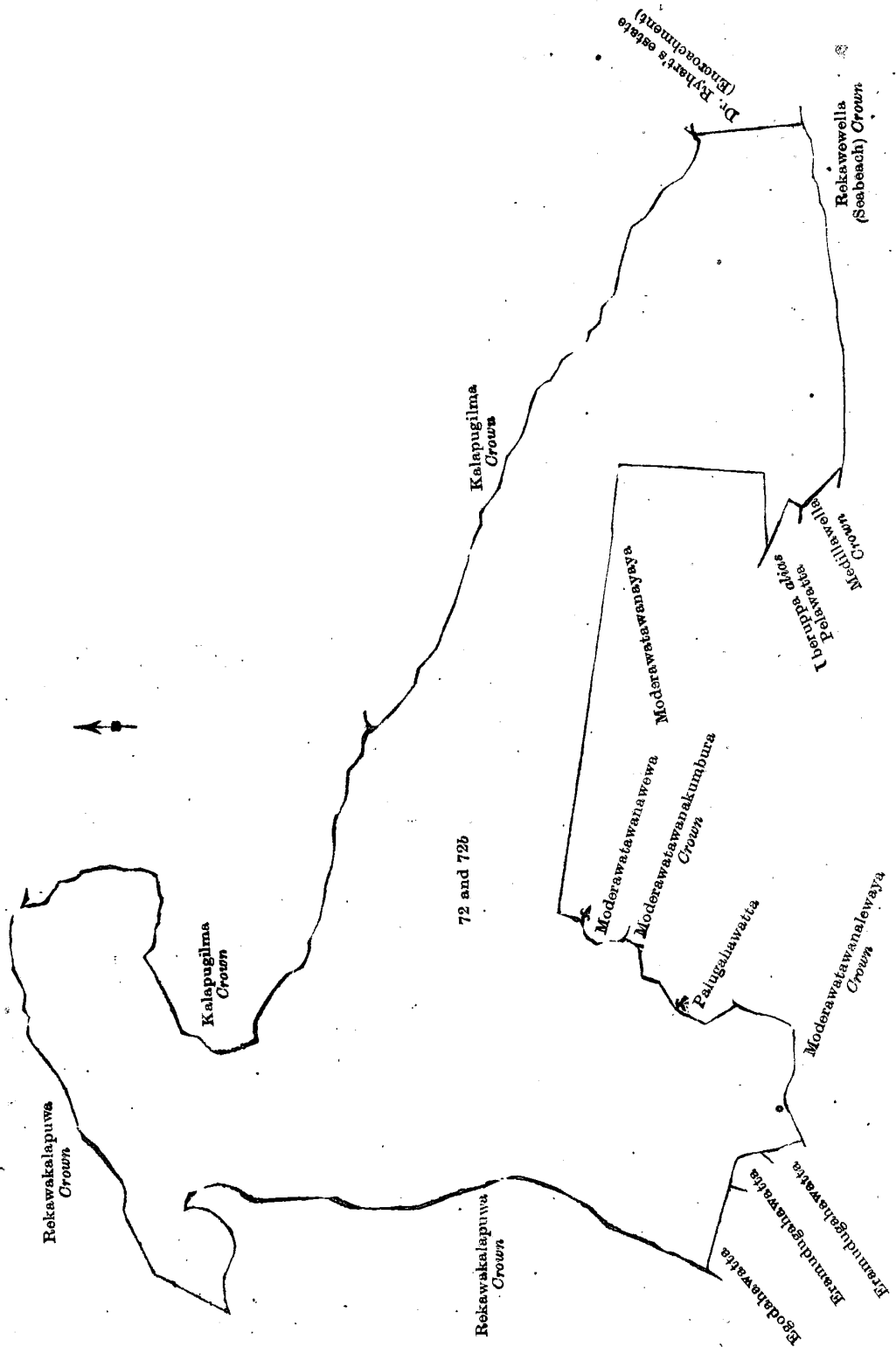
Description of the Lands referred to.

The following lots situated in the village of Bogamuwa, in the Mahagalboda Egoda korale of the Hiriyala hatpattu of the Kurunegala District, in the North-Western Province, as described in the annexed diagrams:—

I.—Preliminary plan 1,941. Field sheet I/14/12.

Situation: Bogamuwa village in Mahagalboda Egoda korale of Hiriyala hatpattu of Kurunegala District.

Lot.	Name of Land.	Extent, A. R. P.
K 885	Badalgewelapillewa	4 0 30

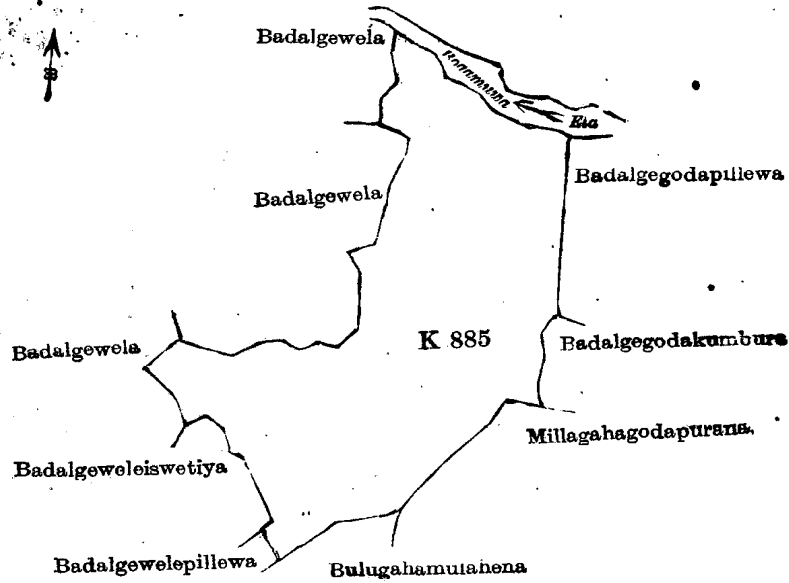


Scale of 8 Chains to an Inch.

Surveyor-General's Office,
Colombo, January 30, 1911.

A. H. G. DAWSON,
for Surveyor-General.

and bounded as follows: on the north by the Bogamuwa-ela; on the east by Badalgegodapillewa sold by the Crown, Badalgegodakumbura claimed by Ukku Naide and others, Millagahagodapurana claimed by the Crown; on the south by Bulugahamulahena sold by the Crown, Badalgewelipillewa claimed by the Crown, Badalgeweleiswatiya sold by the Crown; on the west by Badalgewela claimed by Ukku Naide and others, Badalgewela claimed by Kiri Nair and others.



Surveyor-General's Office,
Colombo, May 28, 1910.

Scale of 4 Chains to an Inch.

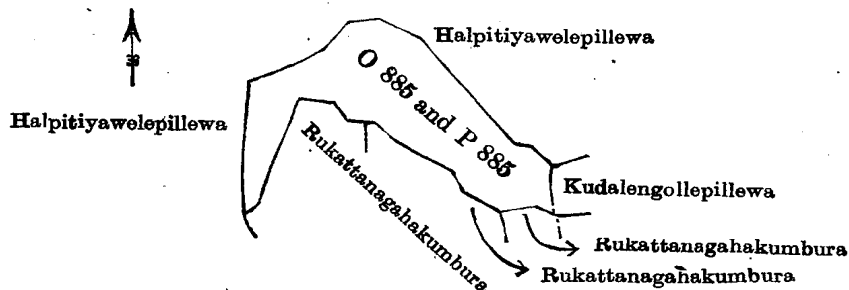
J. B. M. RIDOUT,
for Surveyor-General.

II.—Preliminary plan 1,941. Field sheet I/14/12.

Situation : Bogamuwa village in Mahagalboda Egoda korale of Hiriya hatpattu of Kurunegala District.

Lot.	Name of Land.	Extent, A. R. P.
O 885	Rukattanagahakumburepillewa	0 2 5
P 885	Do.	0 2 14
		1 0 19

and bounded as follows : on the north by Halpitiyawelepillewa sold by the Crown ; on the east by Kudalengollepillewa sold by the Crown ; on the south by Rukattanagahakumbura claimed by Dehelwehara Vihare, Rukattanagahakumbura claimed by Mahamukalanyaye Appuhamy Vidane and another, Rukattanagahakumbura claimed by A. M. Ukkurala and others ; on the west by Halpitiyawelepillewa sold by the Crown.



Surveyor-General's Office,
Colombo, May 28, 1910.

Scale of 4 Chains to an Inch.

J. B. M. RIDOUT,
for Surveyor-General.

III.—Preliminary plan 1,941. Field sheet I/14/12.

Situation : Bogamuwa village in Mahagalboda Egoda korale of Hiriya hatpattu of Kurunegala District.

Lot.	Name of Land.	Extent, A. R. P.
C 886	Mahalengollepillewa	3 1 10

and bounded as follows : on the north by Kudalengollepillewa sold by the Crown, the village limit of Mahamukalanyaya ; on the east by the village limit of Mahamukalanyaya ; on the south by Galapitahena sold by the Crown ; on the west by Mahalengollewewa claimed by Tennakoon Mudiyansele Ukku Amma, Mahalengolla claimed by ditto, Kudalengollekumbura claimed by Heratgama Seelarathne Unnanse of Galapita Pansala.

[For Diagram see page 504.]

IV.—Preliminary plan 1,941. Field sheet I/14/12.

Situation : Bogamuwa village in Mahagalboda Egoda korale of Hiriya hatpattu of Kurunegala District.

Lot.	Name of Land.	Extent, A. R. P.
T 886	Siyambalagahakumburepillewa	2 2 16
U 886	Gammirigaskumburepillewa	0 2 13
		3 0 29

and bounded as follows : on the north by Siyambalagahakumbura claimed by Tennakoon Mudiyansele Ukku Amma, Gammirigaskumbura claimed by Ukku Naideloge Dingiri Naide ; on the east by Gammirigaskumburepillewa sold by

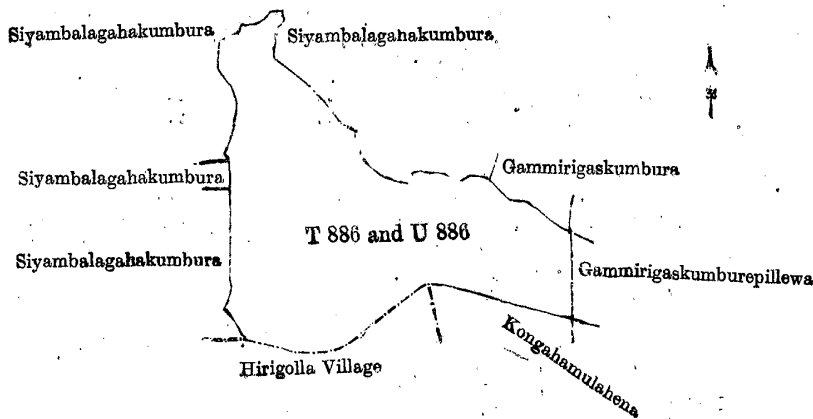


Surveyor-General's Office,
Colombo, May 28, 1910.

Scale of 4 Chains to an Inch.

J. B. M. RIDOUT,
for Surveyor-General.

the Crown; on the south by Kongahamulahena sold by the Crown, the village limit of Hirigolla; on the west by Siyambalagahakumbura claimed by Tennakoon Mudiyansele Ukku Amma, Siyambalagahakumbura claimed by Dehelwehera Vihare, Siyambalagahakumbura claimed by Tennakoon Mudiyansele Ukku Amma.



Surveyor-General's Office,
Colombo, May 28, 1910.

Scale of 4 Chains to an Inch.

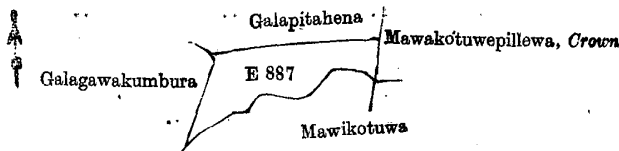
J. B. M. RIDOUT,
for Surveyor-General.

V.—Preliminary plan 1,941. Field sheet I/14/12.

Situation : Bogamuwa village in Mahagalboda Egoda korale of Hiriyala hatpattu of Kurunegala District.

Lot.	Name of Land.	Extent, A. R. P.
E 887	Mawakotuwepillawa	0 1 32

and bounded as follows : on the north by Galapitahena sold by the Crown ; on the east by Mawakotuwepillawa claimed by the Crown ; on the south by Mawekotuwa claimed by Naidelage Puncha Naide ; on the west by Galagawakumbura sold by the Crown.



Surveyor-General's Office,
Colombo, May 28, 1910.

Scale of 4 Chains to an Inch.

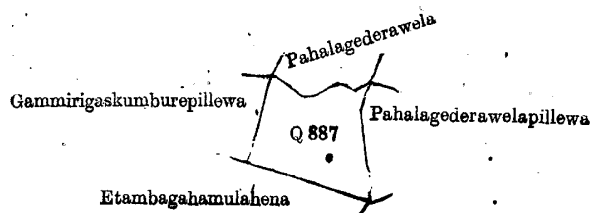
J. B. M. RIDOUT,
for Surveyor-General.

VI.—Preliminary plan 1,941. Field sheet I/14/12.

Situation : Bogamuwa village in Mahagalboda Egoda korale of Hiriyala hatpattu of Kurunegala District.

Lot.	Name of Land.	Extent, A. R. P.
Q 887	Migahamulahena	0 2 5

and bounded as follows : on the north by Pahalagedarawela claimed by A. M. Kiri Banda and others ; on the east by Pahalagedarawelapillewa sold by the Crown ; on the south by Etambagahamulahena sold by the Crown ; on the west by Gammirigaskumburepillawa sold by the Crown.



Surveyor-General's Office,
Colombo, May 28, 1910.

Scale of 4 Chains to an Inch.

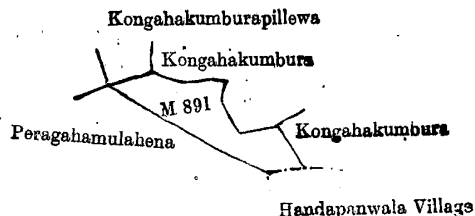
J. B. M. RIDOUT,
for Surveyor-General.

VII.—Preliminary plan 1,941. Field sheet I/14/12.

Situation : Bogamuwa village in Mahagalboda Egoda korale of Hiriyala hatpattu of Kurunegala District.

Lot.	Name of Land.	Extent, A. R. P.
M 891	Kongahakumburepillewa	0 1 17

and bounded as follows : on the north by Kongahakumburepillewa claimed by the Crown, Kongahakumbura claimed by Kiri Naide Vidane and others ; on the east by Kongahakumbura claimed by Setuwa Pediyalage Rani Ridi ; on the south by the village limit of Handapanwala, Peragahamulahena sold by the Crown ; on the west by Peragahamulahena sold by the Crown.



Surveyor-General's Office,
Colombo, May 28, 1910.

Scale of 4 Chains to an Inch.

J. B. M. RIDOUT,
for Surveyor-General.

VIII.—Preliminary plan 1,941. Field sheet I/14/12.

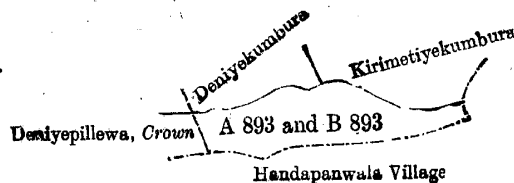
Situation : Bogamuwa village in Mahagalboda Egoda korale of Hiriyala hatpattu of Kurunegala District.

Lot.	Name of Land.	Extent, A. R. P.
A 893	Deniyepillewa	0 1 17
B 893	Siyambalagahamulahena alias Bogahamulapillewa	0 1 1
		0 2 18

and bounded as follows : on the north by Deniyekumbura claimed by Budanapitiye Kiri Naide and others, Kirimetiye-kumbura claimed by Kiri Naide Vidane ; on the east and south by the village limit of Handapanwala ; on the west by Deniyepillewa sold by the Crown.

January 11, 1911.

J. M. DAVIES,
Special Officer.



Surveyor-General's Office,
Colombo, May 28, 1910.

Scale of 4 Chains to an Inch.

J. B. M. RIDOUT,
for Surveyor-General.

Kurunegala S. O. No. 308.

Order under Section 2 of "The Waste Lands Ordinances of 1897, 1899, 1900, and 1903,"
declaring Lands to be Crown Property.

In the matter of the lands commonly called or known as Paragahamullehena (reservation for road), Dankele (reservation for road), Dampitiyahena (reservation for road), &c., situate in the village of Galayaya, in the Meda Pattu Korale West of the Katugampola hatpattu of the Kurunegala District, in the North-Western Province, and of "The Waste Lands Ordinances of 1897, 1899, 1900, and 1903."

THE notice required by section 1 of "The Waste Lands Ordinances of 1897, 1899, 1900, and 1903," having been duly published in manner prescribed by that section in respect of the above-named lands (*vide* Notice No. 3,861), and no claim having been made to the said lands or to any interest therein within the period of three months from the date specified in the said notice, I, Norman Albert Hampton, Special Officer appointed under section 28 of the said Ordinances, under and by virtue of the powers vested in me in that behalf by section 2 of the said Ordinances, do hereby on February 24, 1911, order and declare that the said lands, as more fully described herein below, situate in the village of Galayaya, in the Meda Pattu Korale West of the Katugampola hatpattu of the Kurunegala District, in the North-Western Province, and shown as lots 5c, 11c, 18a, 9f, 9g, 9h, 9i, 9j, 9k, 9u, 5bb, 17i, 17w, 17x, 17y, 17z, 17aj, 17ak, 17al, 26a, 26b, 26d, 29bg, 29cm in preliminary plan 314, and in the annexed diagrams, and containing in extent 2 acres 3 roods and 1½ perch, are the property of the Crown.

Description of the Lands referred to.

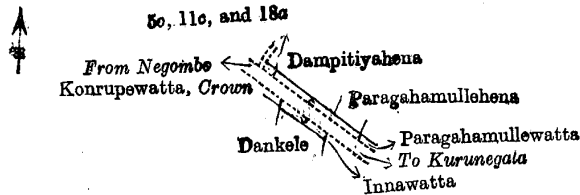
The following lots situated in the village of Galayaya, in the Meda Pattu Korale West of the Katugampola hatpattu of the Kurunegala District, in the North-Western Province, as described in the annexed diagrams:—

I.—Preliminary plan 314.

Situation : Galayaya village in Meda Pattu Korale West of Katugampola hatpattu of Kurunegala District.

Lot.	Name of Land.	Extent, A. R. P.
5o	Paragahamullehena (reservation for road)	0 0 7
11c	Dankele (reservation for road)	0 0 11
18a	Dampitiyahena (reservation for road)	0 0 20
		0 0 38

and bounded as follows : on the north by Dampitiyahena claimed by Herat Perumamudiyansele Mudalihamy, Paragahamullehena claimed by Gamalatta-arachchilage Nonohamy ; on the east by Paragahamullewatta claimed by Gamalatta-arachchilage Nonohamy ; on the south by the road from Kurunegala to Negombo, Innawatta claimed by Adikari Mudiyansele Appu Sinno and others, Dankele claimed by Herat Perumamudiyansele Roydehamy and now sold by the Crown, Konrupewatta claimed by the Crown, the road from Kurunegala to Negombo ; on the west by a road.



Surveyor-General's Office,
Colombo, July 22, 1910.

Scale of 8 Chains to an Inch.

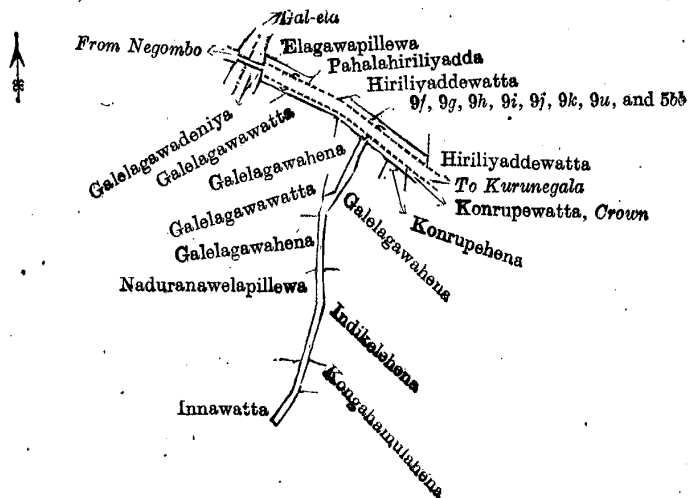
J. B. M. RIDOUT,
for Acting Surveyor-General.

II.—Preliminary plan 314.

Situation : Galayaya village in Meda Pattu Korale West of Katugampola hatpattu of Kurunegala District.

Lot.	Name of Land.	Extent, A. R. P.	Lot.	Name of Land.	Extent, A. R. P.
9f	Hiriliyaddewatta (road reservation)	0 0 23	9k	Konrupehena (road reservation)	0 0 5
9g	Elagawapillewa (road reservation)	0 0 11	9u	Road	0 1 11
9h	Galelagawadeniya (road reservation)	0 0 20	5bb	Do.	0 0 14
9i	Galelagawahena (road reservation)	0 0 7			0 3 16
9j	Galelagawahena (road reservation)	0 0 5			

and bounded as follows: on the north by Elagawapillewa claimed by Herat Mudiyansele Ranmenika, Pahalahiriliyadda claimed by Herat Perumamudiyansele Ranhamy and others, the road from Negombo to Kurunegala, Pahalahiriliyadda claimed by Herat Perumamudiyansele Ranhamy and others, Hiriliyaddawatta claimed by Herat Perumamudiyansele Ranhamy and now sold by the Crown ; on the east by Hiriliyaddawatta claimed by Herat Mudiyansele Herathamy ; on the south by the road from Kurunegala to Negombo, Konrupewatta claimed by Gamalatarachchilage Nonohamy, Galelagawahena claimed by Herat Perumamudiyansele Herathamy and now sold by the Crown, Indikelehena claimed by Dassanayaka Mudalige Anthony Appu and others and now sold by the Crown, Kongahamulahena claimed by Patiraja Mudiyansele Punchimenika and now sold by the Crown, Innawatta claimed by Adikari Mudiyansele Appu Sinno and others ; on the west by Innawatta claimed by Adikari Mudiyansele Appu Sinno and others, Naduranawelapillewa claimed by Naidehamilage Karanis Appu and others, Galelagawahena claimed by Herat Mudiyansele Ranmenika, Galelagawawatta claimed by ditto, Galelagawahena claimed by Herat Peruma Mudiyansele Herathamy and now sold by the Crown, Galelagawawatta claimed by Herat Mudiyansele Ranmenika, Galelagawadeniya claimed by ditto, the Gal-ela.



Surveyor-General's Office,
Colombo, July 22, 1910.

Scale of 8 Chains to an Inch.

J. B. M. RIDOUT,
for Acting Surveyor-General.

III.—Preliminary plan 314.

Situation : Galayaya village in Meda Pattu Korale West of Katugampola hatpattu of Kurunegala District.

Lot.	Name of Land.	Extent, A. R. P.
17i	Road	0 0 20

and bounded as follows : on the north by the village limit of Mukalana ; on the east by a road ; on the south by Pallamaottuwawatta claimed by Marasinhe Ballegollege Punchi Sinno and now sold by the Crown a road, on the west by Pallemuthatuwagodellawatta claimed by Marasinhe Ballegollege Punchi Sinno and now sold by the Crown.



Surveyor-General's Office,
Colombo, July 22, 1910.

Scale of 8 Chains to an Inch.

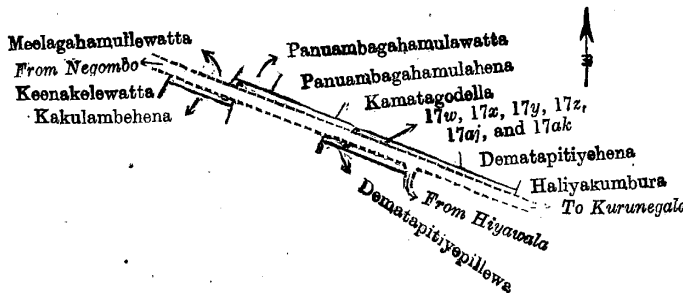
J. B. M. RIDOUT,
for Acting Surveyor-General.

IV.—Preliminary plan 314.

Situation : Galayaya village in Meda Pattu Korale West of Katugampola hatpattu of Kurunegala District.

Lot.	Name of Land.	Extent, A. R. P.
17w	Dematapitiyehena (road reservation)	0 0 9
17x	Kamatagodella (road reservation)	0 0 27
17y	Panuambagahamulahena (road reservation)	0 0 13
17z	Panuambagahamulawatta (road reservation)	0 0 6
17aj	Dematapitiyapillewa (road reservation)	0 0 21
17ak	Kakulambehena (road reservation)	0 0 14
		0 2 10

and bounded as follows : on the north by the road from Negombo to Kurunegala, Meelagahamullewatta claimed by H. M. Kirimenika and others ; Panuambagahamulawatta claimed by H. P. M. Appuhamy, Panuambagahamulahena claimed by H. P. M. Ranhamy and others and now sold by the Crown, Kamatagodella claimed by Mattugama Vidanelage Babanis Appu and others and now sold by the Crown, Dematapitiyehena claimed by H. A. Abilinu Officer and now sold by the Crown, on the east by Haliyakumbura claimed by Herat Peruma Mudiyansele Appuhamy and others ; on the south by the road from Kurunegala to Negombo, Dematapitiyepillewa claimed by Adikara Mudiyansele Puncha Appuhamy and others and now sold by the Crown, Kakulambehena claimed by H. F. Senanayake and another ; on the west by Keenakelawatta claimed by Karunanayaka Atukoralalage Nonohamy.



Surveyor-General's Office,
Colombo July 22, 1910.

Scale of 8 Chains to an Inch.

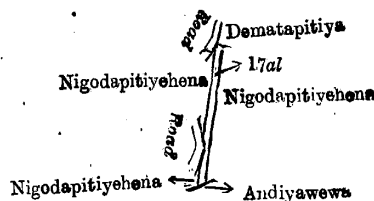
J. B. M. RIDOUT,
for Acting Surveyor-General.

V.—Preliminary plan 314.

Situation : Galayaya village in Meda Pattu Korale West of Katugampola hatpattu of Kurunegala District.

Lot.	Name of Land.	Extent, A. R. P.
17al	Road	0 0 31

and bounded as follows : on the north by Dematapitiya claimed by Adikari Mudiyansele Mudalihamy Vidane and others ; on the east by Nigodapitiyehena claimed by Herat Peruma Mudiyansele Appuhamy and others ; on the south by Andiyawewa claimed by Patiraja Mudiyansele Punchi Appuhamy and others ; on the west by Nigodapitiyehena claimed by Herat Peruma Mudiyansele Appuhamy and others, a road, Nigodapitiyehena claimed by Herat Peruma Mudiyansele Appuhamy and others, a road.



Surveyor-General's Office,
Colombo, July 22, 1910.

Scale of 8 Chains to an Inch.

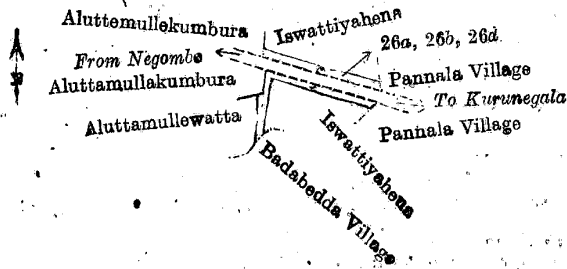
J. B. M. RIDOUT,
for Acting Surveyor-General.

VI.—Preliminary plan 314.

Situation : Galayaya village in Meda Pattu Korale West of Katugampola hatpattu of Kurunegala District.

Lot.	Name of Land.	Extent, A. R. P.
26a	Iswattiyehena (road reservation)	0 0 20
26b	Do. (do.)	0 0 18
26d	Do. (do.)	0 0 12
		0 1 10

and bounded as follows : on the north by Iswattiyahena claimed by Adikari Mudiyansele Sinno Appuhamy and now sold by the Crown ; on the east by the village limit of Pannala ; on the south by Iswattiyahena claimed by Senarat Gamage Don Cornelis and C. Yanasakaram, the village limit of Badabedda ; on the west by Aluttamullewatta claimed by Herat Peruma Mudiyansele Heratham and now sold by the Crown, Aluttamullekumbura claimed by ditto and others, Aluttamullekumbura claimed by Herat Peruma Mudiyansele Peris Sinno and others.



Surveyor-General's Office,
Colombo, July 22, 1910.

Scale of 8 Chains to an Inch.

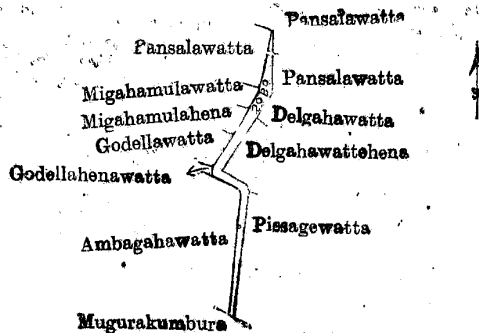
J. B. M. RIDOUT,
for Acting Surveyor-General.

VII.—Preliminary plan 314.

Situation : Galayaya village in Meda Pattu Korale West of Katugampola hatpattu of Kurunegala District.

Lot.	Name of Land.	Extent, A. R. P.
296q	Road	0 1 14½

and bounded as follows : on the north by Pansalawatta claimed by Galayaye Pansala ; on the east by Pansalawatta claimed by Galayaye Pansala, Delgahawatta claimed by Herat Peruma Mudiyansele Mudalihamy and now sold by the Crown, Delgahawattahena claimed by ditto and now sold by the Crown, Pissagewatta claimed by Herat Peruma Mudiyansele Heratham and others and now sold by the Crown ; on the south by Mugurakumbura claimed by Herat Peruma Mudiyansele Heratham and others ; on the west by Ambagahawatta claimed by Naidehamilage Dingirimenika, Godellahenawatta claimed by ditto and now sold by the Crown, Godellewatta claimed by ditto and now sold by the Crown, Migahamulawatta claimed by Naidehamilage Appuhamy and now sold by the Crown, Migahamulawatta claimed by Naidehamilage Sapin Sinno and now sold by the Crown, Pansalawatta claimed by Galayaye Pansala.



Surveyor-General's Office,
Colombo, July 27, 1910.

Scale of 8 Chains to an Inch.

J. B. M. RIDOUT,
for Acting Surveyor-General.

VIII.—Preliminary plan 314.

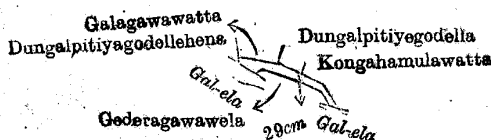
Situation : Galayaya village in Meda Pattu Korale West of Katugampola hatpattu of Kurunegala District.

Lot.	Name of Land.	Extent, A. R. P.
29cm	Wagala-ela (stream)	0 0 22

and bounded as follows : on the north by Galagawawatta claimed by Manchanayaka Appuhamilage Deder Perera and others, Dungalpitiyegodella claimed by Herat Mudiyansele Pieries Sinno and others and now sold by the Crown, Kongahamullawatta claimed by Adikarimudiyansele Singhappuhamy Vedarala and others ; on the east by Kongahamulawatta claimed by Adikarimudiyansele Singappuhamy Vedarala and others ; on the south by the Gal-ela, Gedaragawawela claimed by Adikarimudiyansele Ranhamy and others, the Gal-ela ; on the west by Dungalpitiyegodellahena claimed by Herat Peruma Mudiyansele Puchi Mudalihamy and now sold by the Crown.

February 24, 1911.

N. A. HAMPTON,
Special Officer.



Surveyor-General's Office,
Colombo, July 22, 1910.

Scale of 8 Chains to an Inch.

J. B. M. RIDOUT,
for Acting Surveyor-General.

Kurunegala S. O. No. 309.

Order under Section 4, Sub-section (1), of "The Waste Lands Ordinances of 1897, 1899, 1900, and 1903," declaring Lands to be Crown Property.

In the matter of the lands commonly called or known as Gansabhawa road, Meegahamulahena (reservation for road), Migahamulawewa (tank), situate in the village of Karambahena, in the Mahagalboda Egoda korale of the Hiriyala hatpattu of the Kurunegala District, in the North-Western Province, and of "The Waste Lands Ordinances of 1897, 1899, 1900, and 1903."

WHEREAS in pursuance of section 1 of the said Ordinances it was duly notified on October 22, 1909, that if no claim to the lands commonly called or known as Gansabhawa road, Meegahamulahena (reservation for road), Migahamulawewa (tank), situate in the village of Karambahena, in the Mahagalboda Egoda korale of the Hiriyala hatpattu of the Kurunegala District, in the North-Western Province, containing in extent 9 acres 3 roods and 15 perches, and shown as lots J 982a, J 982b, J 982c, K 983b, K 983c, K 983d, J 983a, K 983a, and G 983 in preliminary plan 1,980, and in the annexed diagrams, was made to John Murray Davies, Special Officer appointed under section 28 of the said Ordinances, within the period of three months from the date specified in such notice; such lands would be declared the property of the Crown, and dealt with on account of the Crown (*vide* Notice No. 3,605):

And whereas Dr. William Paul Rodrigo of Barnbalapitiya made claim thereto, and whereas the said claimant has withdrawn his claim to the said lands, I, John Murray Davies, Special Officer appointed under section 28 of the said Ordinances, under and by virtue of the powers vested in me in that behalf by section 4 of the said Ordinances do hereby on March 20, 1911, order and declare under section 4, sub-section (1), of the said Ordinances, that the said lands, as more fully described herein below, are the property of the Crown.

Description of the Lands referred to.

The following lots situated in the village of Karambahena, in the Mahagalboda Egoda korale of the Hiriyala hatpattu of the Kurunegala District, in the North-Western Province, as described in the annexed diagrams:—

I.—Preliminary plan 1,980.

Situation: Karambahena village in Magalboda Egoda Korale of Hiriyala hatpattu of Kurunegala District.

Lot.	Name of Land.	Extent, A. R. P.
J 982a	Gansabhawa road	0 0 29
J 982b	Do.	0 0 11
J 982c	Do.	0 0 12
K 983b	Do.	0 0 5
K 983c	Do.	0 1 20
		0 2 37

and bounded as follows: on the north by Delatuduweyaya sold under the Waste Lands Ordinances to Dr. W. P. Rodrigo; on the east by title plan 97,839, Migahamulahena (reservation for road), Pitawalayaya sold under the Waste Lands Ordinances to Dr. W. P. Rodrigo; on the south by Deduru-oaya; and on the west by Delatuduweyaya sold under the Waste Lands Ordinances to Dr. W. P. Rodrigo.

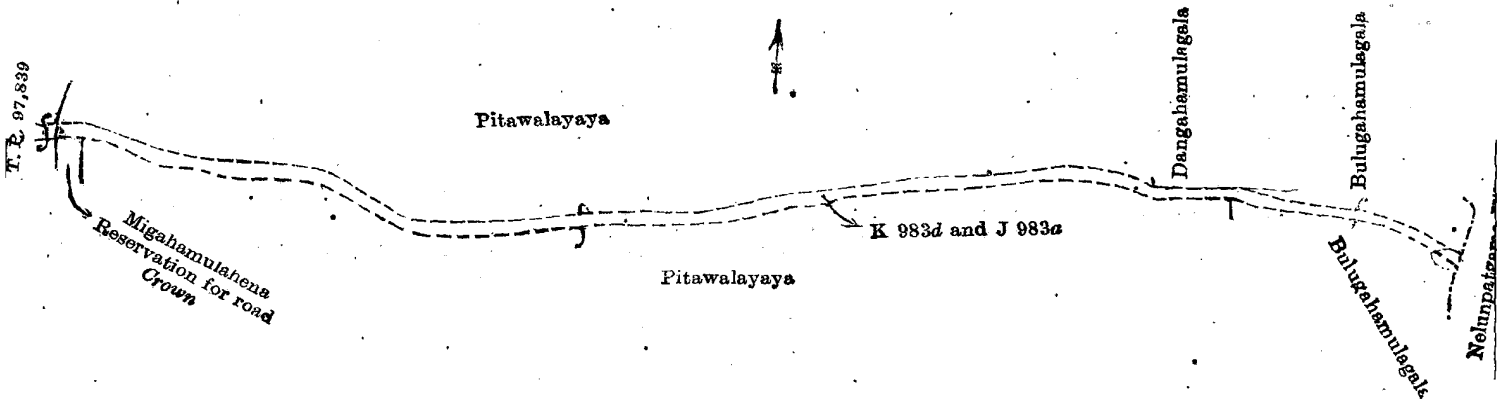
[For Diagram see page 510.]

II.—Preliminary plan 1,980.

Situation: Karambahena village in Magalboda Egoda Korale of Hiriyala hatpattu of Kurunegala District.

Lot.	Name of Land.	Extent, A. R. P.
K 983d	Gansabhawa road	0 2 30
J 983a	Do.	0 0 18
		0 3 8

and bounded as follows: on the north by Pitawalayaya sold under the Waste Lands Ordinances to Dr. W. P. Rodrigo; Dangahamulagalala sold under Waste Lands Ordinances to Dr. W. P. Rodrigo, Bulugahamulagalala sold under the Waste Lands Ordinances to Dr. W. P. Rodrigo; on the east by the village limit of Nelunpatagama; on the south by Bulugahamulagalala sold under the Waste Lands Ordinances to Dr. W. P. Rodrigo, Pitawalayaya sold under the Waste Lands Ordinances to Dr. W. P. Rodrigo, Migahamulahena (reservation for road); on the west by T. P. 97,839.



Scale of 4 Chains to an Inch.

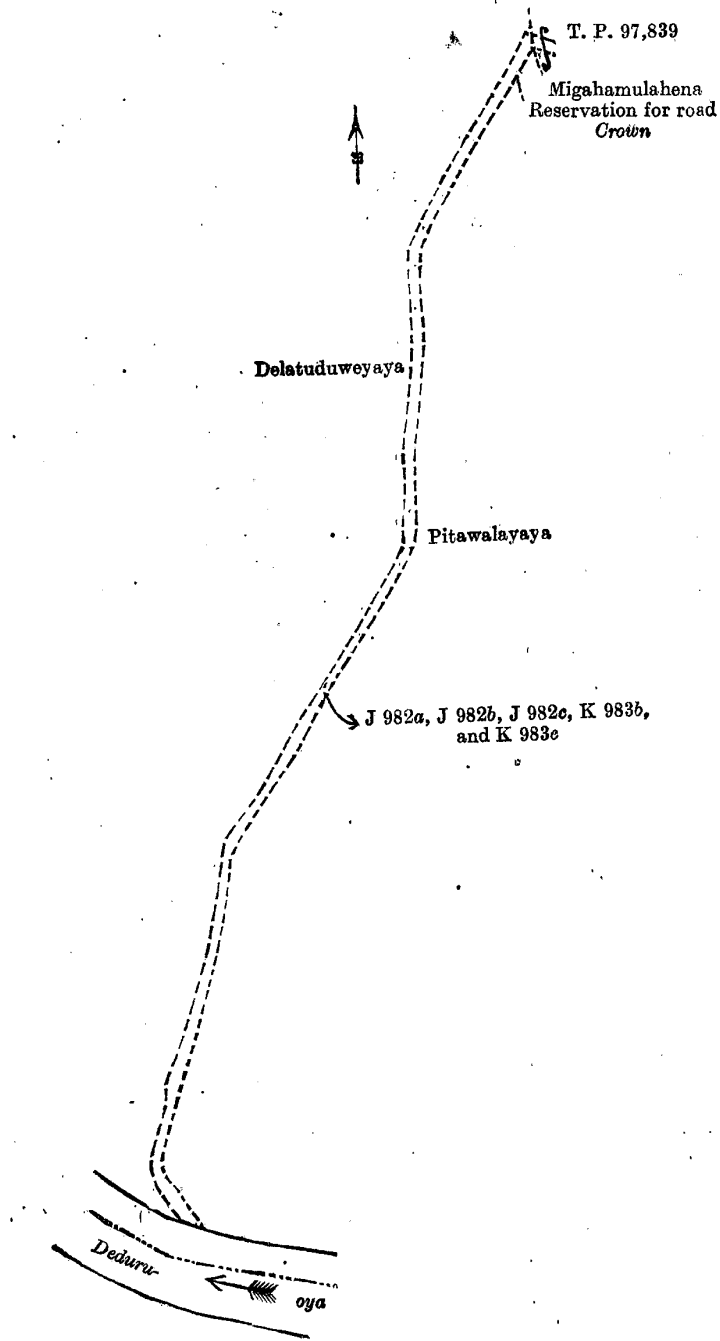
Surveyor-General's Office,
Colombo, March 6, 1911.

A. H. G. DAWSON,
for Surveyor-General.

III.—Preliminary plan 1,980.

Situation: Karambahena village in Magalboda Egoda Korale of Hiriyala hatpattu of Kurunegala District.

Lot.	Name of Land.	Extent, A. R. P.
K 983a	Meegahamulahena (reservation for road)	0 2 15

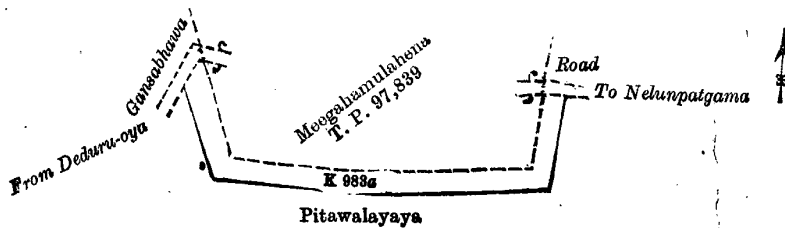


Surveyor-General's Office,
Colombo, March 6, 1911.

Scale of 4 Chains to an Inch.

A. H. G. DAWSON,
for Surveyor-General.

and bounded as follows : on the north by Gansabhawa road, Meeghamulahena, T. P. 97,839, and by the road to Nelunpatagama ; on the east by Pitawalayaya sold under the Waste Lands Ordinances to Dr. W. P. Rodrigo ; on the south by Pitawalayaya sold under the Waste Lands Ordinances to Dr. W. P. Rodrigo ; and on the west by Deduru-oya.



Surveyor-General's Office,
Colombo, March 6, 1911.

Scale of 4 Chains to an Inch.

A. H. G. DAWSON,
for Surveyor-General.

IV.—Preliminary plan 1,980.

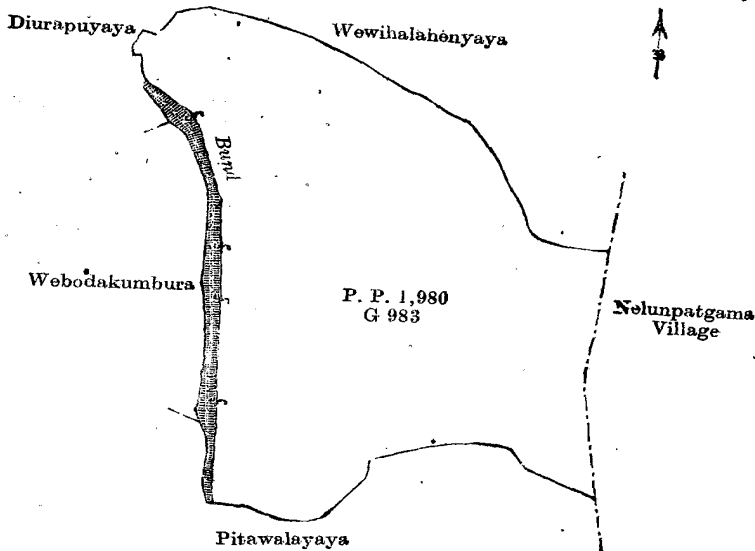
Situation: Karambahena village in Magalboda Egoda Korale of Hiriyala hatpattu of Kurunegala District.

Lot.	Name of Land.	Extent, A. R. P.
G 983	Migahamulawewa	7 2 35

and bounded as follows: on the north by Diurapuyaya sold under the Waste Lands Ordinances to Dr. W. P. Rodrigo, Wewihalahenyaya sold under the Waste Lands Ordinances to Dr. W. P. Rodrigo; on the east by the village limit of Nelunpatagama; on the south by Pitawalayaya sold under the Waste Lands Ordinances to Dr. W. P. Rodrigo; and on the west by Webodakumbura claimed by Abeyaratna Dissanayaka Mudiyansele Ausadahamy, Diurapuyaya sold under the Waste Lands Ordinances to Dr. W. P. Rodrigo.

March 20, 1911.

J. M. DAVIES,
Special Officer.



Surveyor-General's Office,
Colombo, March 6, 1911.

Scale of 4 Chains to an Inch.

A. H. G. DAWSON,
for Surveyor-General.

Kurunegala S. O. No. 310.

Order under Section 4, Sub-section (1), of "The Waste Lands Ordinances of 1897, 1899, 1900, and 1903."

In the matter of the lands commonly called or known as Wewihalahenyaya, Diurapuyaya, Halmillagahamulapillewa, Halmillagahapitiya, Dolatuduweyaya, Bogahamulawewa (tank), Diurapuhenyaya, Dangahamulagala, Bulugahamulagala, Pitawalayaya, situate in the village of Karambahena, in the Mahagalboda Egoda korale of the Hiriyala hatpattu of the Kurunegala District, in the North-Western Province, and of "The Waste Lands Ordinances of 1897, 1899, 1900, and 1903."

WHEREAS in pursuance of section 1 of the said Ordinances it was duly declared and notified on October 22, 1909, that if no claim to the lands commonly called or known as Wewihalahenyaya, Diurapuyaya, Halmillagahamulapillewa, Halmillagahapitiya, Dolatuduweyaya, Bogahamulawewa, Diurapuhenyaya, Dangahamulagala, Bulugahamulagala, Pitawalayaya, situate in the village of Karambahena, in the Mahagalboda Egoda korale of the Hiriyala hatpattu of the Kurunegala District, in the North-Western Province, containing in extent 232 acres 2 roods and 4 perches, and shown as lots H 982, I 982, J 982, Q 982, X 982, H 983, I 983, J 983, K 983 in preliminary plan 1,980, and in the annexed diagram, was made to John Murray Davies, Special Officer appointed under section 28 of the said Ordinances, within the period of three months from the date specified in the said notice, such lands would be declared the property of the Crown, and dealt with on account of the Crown (*vide* Notice No. 3,605):

And whereas Dr. William Paul Rodrigo of Bambalapitiya made claim thereto, and I, John Murray Davies, Special Officer appointed under section 28 of the said Ordinances, made due inquiry into such claim, and whereas the said claimant and I, with the consent of His Excellency the Governor, came to an agreement in writing dated February 4, 1910, concerning the said lands, under section 4, sub-section (1), of the said Ordinances, whereby it was agreed that the said claimant should be declared the purchaser of the said lands upon payment to the Settlement Officer, on or before March 4, 1910, of a sum of Rupees One Thousand (Rs. 1,000), and on or before October 31, 1910, of a further sum of Rupees Two Thousand Four hundred and Ninety-five (Rs. 2,495), as the purchase amount of the said lands, and whereas the said amounts have been duly paid by the said claimant, he is hereby, in pursuance of the agreement afore-mentioned, declared to be the purchaser of the said lands, as more fully described herein below.

Description of the Lands referred to.

The following lots situated in the village of Karambahena, in the Mahagalboda Egoda korale of the Hiriyala hatpattu of the Kurunegala District, in the North-Western Province, as described in the annexed diagram:—

Preliminary plan 1,980.

Situation: Karambahena village in Mahagalboda Egoda korale of Hiriyala hatpattu, Kurunegala District.					
Lot.	Name of Land.	Extent, A. R. P.	Lot.	Name of Land.	Extent, A. R. P.
H 982	Wewihalahenyaya, Diurapuyaya;		H 983	Dangahamulagala	1 1 16
	Halmillagahamulapillewa	52 2 0	I 983	Do.	0 2 37
I 982	Halmillagahapitiya	0 2 23	J 983	Bulugahamulagala	1 2 11
J 982	Dolatuduweyaya	81 3 37	K 983	Pitawalayaya	92 0 30
Q 982	Bogahamulawewa	0 1 23			
X 982	Diurapuhenyaya	1 0 27			
					232 2 4

D 4

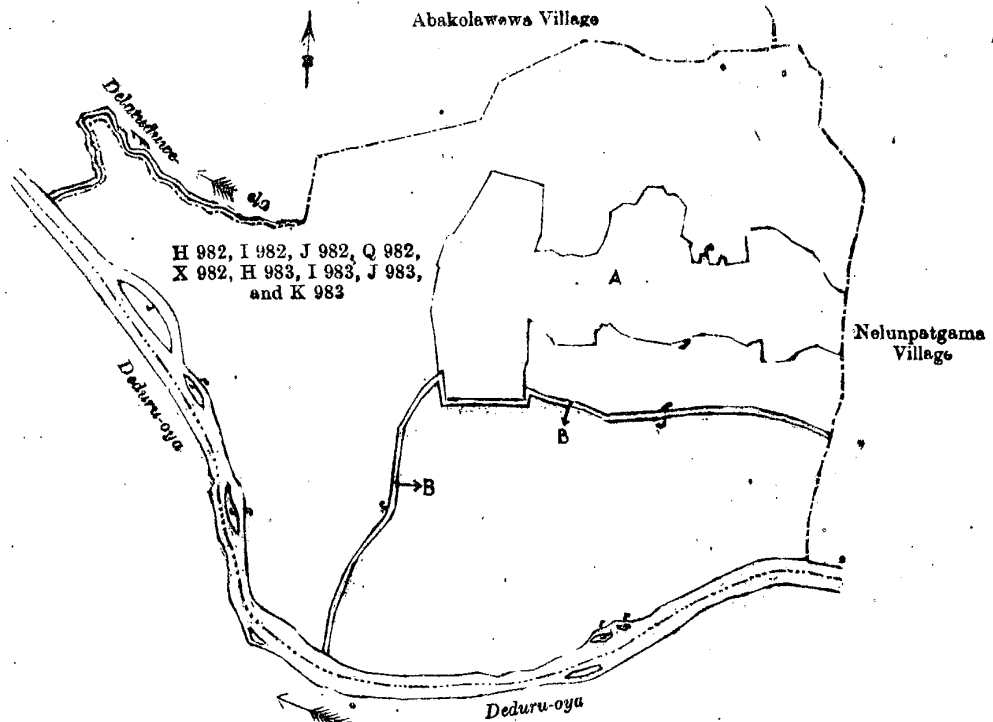
and bounded as follows : on the north by the village limit of Abakolawewa ; on the east by the village limit of Nelunpatgama ; on the south and west by the Deduru-oya.

NOTE.—The following lots lying within the above boundaries are excluded from this order, and their aggregate acreage of 43 acres and 26 perches is not included in the acreage of 232 acres 2 roods and 4 perches given above :—

Lot.	Name of Land.	Extent, A. R. P.	Lot.	Name of Land.	Extent, A. R. P.
A K 982	Wahaghamulahena (part of T. P. 97,839)	3 2 28	A Y 982	Gambirigahamulakamata	0 0 8
A L 982	Siyambalagahamulawatta (part of T. P. 97,839)	0 3 9	A Z 982	Makulgahakamata	0 0 8
A M 982	Gambirigahakumbura (part of T. P. 97,839)	2 2 39	A A 983	Diulgahakumbura	1 3 38
A M 982½	Gambirigahakumbura	0 0 13	A B 983	Gederagawakumbura	1 2 20
A N 982	Gambirigahakumbura (part of T. P. 97,839)	1 1 30	A C 983	Medakumbura	1 1 34
A O 982	Migahamulahena (part of T. P. 97,839)	6 0 31	A D 983	Do.	1 3 0
A O 982a	Road (part of T. P. 97,839)	0 0 37	A E 983	Webodakumbura	0 2 7
A P 982	Bogahamulawewa (part of T. P. 97,839)	0 2 15	A F 983	Do.	0 2 6
A R 982	Halmillagahakumbura	1 2 35	A G 983	Migahamulawewa	7 2 35
A S 982	Do.	2 1 11	J 982a	Gansabhawa road	0 0 29
A T 982	Dangahakumbura	1 2 22	J 982b	Do.	0 0 11
A U 982	Migahamulawatta	1 0 3	J 982c	Do.	0 0 12
A V 982	Do.	1 2 37	K 983a	Migahamulahena (reservation for road)	0 2 15
A W 982	Kohombagahawatta	1 0 20	K 983b	Gansabhawa road	0 0 5
			K 983c	Do.	0 1 20
			K 983d	Do.	0 2 30
			J 983a	Do.	0 0 18
					43 0 26

March 20, 1911.

J. M. DAVIES,
Special Officer.



Surveyor-General's Office,
Colombo, March 6, 1911.

Scale of 16 Chains to an Inch.

A. H. G. DAWSON,
for Surveyor-General.

Uva S. O. No. 1,393.

Order under Section 4, Sub-section (1), of "The Waste Lands Ordinances of 1897, 1899, 1900, and 1903."

In the matter of the land commonly called or known as Dawatagodahena, situate in the village of Gedarakumbura, in the Bogoda korale of the Yatikinda division, in the Province of Uva, and of "The Waste Lands Ordinances of 1897, 1899, 1900, and 1903."

WHEREAS in pursuance of section 1 of the said Ordinances it was duly declared and notified on October 1, 1909, that if no claim to the land commonly called or known as Dawatagodahena, situate in the village of Gedarakumbura, in the Bogoda korale of the Yatikinda division, in the Province of Uva, containing in extent 1 acre 2 roods and 10 perches, and shown as lot 20b in preliminary plan 173, and in the annexed diagram, was made to John George Fraser, Special Officer appointed under section 28 of the said Ordinances, within the period of three months from the date specified in the said notice, such land would be declared the property of the Crown, and dealt with on account of the Crown (vide Notice No. 3,592):

And whereas Attanayake Mudiyanseleage Huduhamy made claim thereto, and I, John George Fraser, Special Officer appointed under section 28 of the said Ordinances, made due inquiry into such claim, and whereas the said claimant and I, with the consent of His Excellency the Governor, came to an agreement in writing dated March 19, 1910, concerning the said land, under section 4, sub-section (1), of the said Ordinances, whereby it was agreed that the said claimant should

be declared the purchaser of the said land upon payment on or before April 19, 1910, to the Government Agent of the Province of Uva at the Badulla Kachcheri a sum of Rupees Seven and Cents Fifty (Rs. 7.50) only, as the purchase amount of the said land, and whereas the said amount has been duly paid by the said claimant, he is hereby, in pursuance of the agreement afore-mentioned, declared to be the purchaser of the said land, as more fully described herein below.

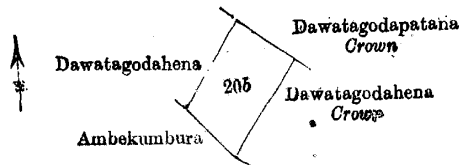
Description of the Land referred to.

The land commonly called or known as Dawatagodahena, situated in the village of Gedarakumbura, in the Bogoda korale of the Yatikinda division, in the Province of Uva, containing in extent 1 acre 2 roods and 10 perches, and shown as lot 20b in preliminary plan 173 and in the annexed diagram, and bounded as follows: on the north by Dawatagodapatana declared to be the property of the Crown under the Waste Lands Ordinances; on the east by Dawatagodahena declared to be the property of the Crown under the Waste Lands Ordinances; on the south by Ambekumbura claimed by Alutgedara Huduhamy and another; on the west by Dawatagodahena sold under the Waste Lands Ordinances to Tennakoon Mudiyansele Huduhamy, Vedarala.

March 31, 1911.

J. G. FRASER,
Special Officer.

Field sheet: village plan.



Surveyor-General's Office,
Colombo, March 20, 1911.

Scale of 8 Chains to an Inch.

A. H. G. DAWSON,
for Surveyor-General.

Uva S. O. No. 1,394.

Order under Section 4, Sub-section (1), of "The Waste Lands Ordinances of 1897, 1899, 1900, and 1903."

In the matter of the land commonly called or known as Dawatagodahena, situate in the village of Gedarakumbura, in the Bogoda korale of the Yatikinda division, in the Province of Uva, and of "The Waste Lands Ordinances of 1897, 1899, 1900, and 1903."

WHEREAS in pursuance of section 1 of the said Ordinances it was duly declared and notified on October 1, 1909, that if no claim to the land commonly called or known as Dawatagodahena, situate in the village of Gedarakumbura, in the Bogoda korale of the Yatikinda division, in the Province of Uva, containing in extent 2 acres and 17 perches, and shown as lot 20c in preliminary plan 173, and in the annexed diagram, was made to John George Fraser, Special Officer appointed under section 28 of the said Ordinances, within the period of three months from the date specified in the said notice, such land would be declared the property of the Crown, and dealt with on account of the Crown (*vide* Notice No. 3,592):

And whereas Tennekoon Mudiyansele Huduhamy, Vedarala, made claim thereto, and I, John George Fraser, Special Officer appointed under section 28 of the said Ordinances, made due inquiry into such claim, and whereas the said claimant and I, with the consent of His Excellency the Governor, came to an agreement in writing dated March 19, 1910, concerning the said land, under section 4, sub-section (1), of the said Ordinances, whereby it was agreed that the said claimant should be declared the purchaser of the said land upon payment on or before April 19, 1910, to the Government Agent of the Province of Uva at the Badulla Kachcheri, of a sum of Rupees Ten (Rs. 10) only, as the purchase amount of the said land, and whereas the said amount has been duly paid by the said claimant, he is hereby in pursuance of the agreement afore-mentioned, declared to be the purchaser of the said land, as more fully described herein below.

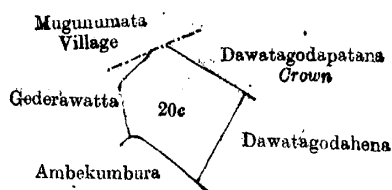
Description of the Land referred to.

The land commonly called or known as Dawatagodahena, situated in the village of Gedarakumbura, in the Bogoda korale of the Yatikinda division, in the Province of Uva, containing in extent 2 acres and 17 perches, and shown as lot 20c in preliminary plan 173 and in the annexed diagram, and bounded as follows: on the north by the village limit of Mugunumata, Dawatagodapatana declared the property of the Crown under the Waste Lands Ordinances; on the east by Dawatagodahena sold under the Waste Lands Ordinances to Attanayaka Mudiyansele Huduhamy; on the south by Ambekumbura claimed by Alutgedara Huduhamy and another; on the west by Gedarawatta claimed by Tennekoon Mudiyansele Huduhamy, Vedarala, and others.

March 31, 1911.

J. G. FRASER,
Special Officer.

Field sheet: village plan.



Surveyor-General's Office,
Colombo, March 20, 1911.

Scale of 8 Chains to an Inch.

A. H. G. DAWSON,
for Surveyor-General.

Uva S. O. No. 1,395.

Order under Section 2 of "The Waste Lands Ordinances of 1897, 1899, 1900, and 1903,"
declaring Lands to be Crown Property.

In the matter of the lands commonly called or known as Welgollemukalana (reservation for stream), Mahakanduremukalana (reservation for stream), Kosgollemukalana, situate in the village of Welgolla, in the Bogoda korale of the Yatikinda division, in the Province of Uva, and of "The Waste Lands Ordinances of 1897, 1899, 1900, and 1903."

THE notice required by section 1 of "The Waste Lands Ordinances of 1897, 1899, 1900, and 1903," having been duly published in manner prescribed by that section in respect of the above-named lands (*vide* Notice No. 3,894), and no claim having been made to the said lands or to any interest therein within the period of three months from the date specified in the said notice, I John Murray Davies, Special Officer appointed under section 28 of the said Ordinances, under and by virtue of the powers vested in me in that behalf by section 2 of the said Ordinances, do hereby on March 29, 1911, order and declare that the said lands, as more fully described herein below, situate in the village of Welgolla, in the Bogoda korale of the Yatikinda division, in the Province of Uva, and shown as lots 2, 3, 3a, 34 in preliminary plan 175 and in the annexed diagrams, and containing in extent 3 acres 2 roods and 27 perches, are the property of the Crown.

Description of the Lands referred to.

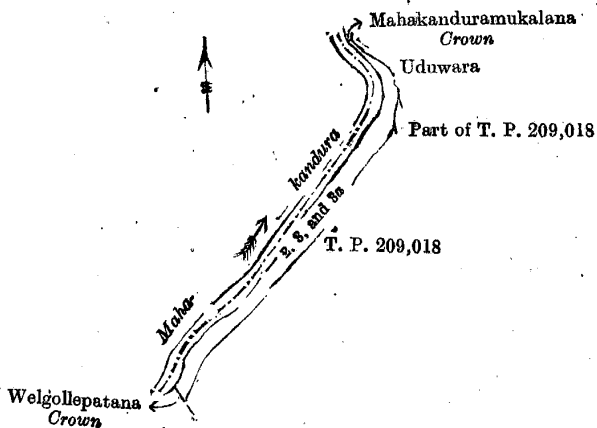
The following lots situated in the village of Welgolla, in the Bogoda korale of the Yatikinda division, in the Province of Uva, as described in the annexed diagrams:—

I.—Preliminary plan 175.

Situation: Welgolla village in Bogoda korale of Yatikinda Division in the Badulla District.

Lot.	Name of Land.	Extent, A. R. P.
2	Welgollemukalana (reservation for stream)	0 0 26
3	Do. (do.)	1 1 37
3a	Mahakanduramukalana (reservation for stream)	0 0 8
		1 2 31

and bounded as follows: on the north by Mahakanduremukalana belonging to the Crown, Uduwara sold by the Crown; on the east by T. P. 209,018; on the south by Welgollepatana belonging to the Crown; on the west by the Mahakandura



Surveyor-General's Office,
Colombo, March 14, 1911.

Scale of 8 Chains to an Inch.

A. H. G. DAWSON,
for Surveyor-General.

II.—Preliminary plan 175.

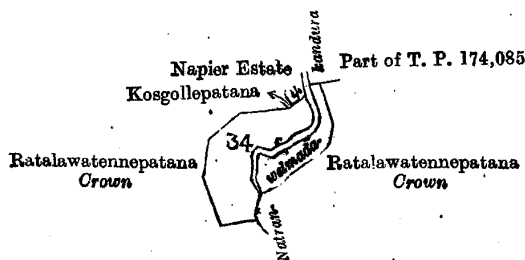
Situation: Welgolla village in Bogoda korale of Yatikinda Division in the Badulla District.

Lot.	Name of Land.	Extent, A. R. P.
34	Kosgollemukalana	1 3 36

and bounded as follows: on the north by Kosgollepatana sold by the Crown, Napier estate sold by the Crown, part of T. P. 174,085; on the east by Ratalawatennepatana belonging to the Crown; south and west by Ratalawatennepatana belonging to the Crown.

March 29, 1911.

J. M. DAVIES,
Special Officer.



Surveyor-General's Office,
Colombo, February 22, 1911.

Scale of 8 Chains to an Inch.

A. H. G. DAWSON,
for Surveyor-General.

Uva S. O. No. 1,396.

Order under Section 4, Sub-section (1), of "The Waste Lands Ordinances of 1897, 1899, 1900, and 1903,"
declaring Land to be Crown Property.

In the matter of the land commonly called or known as Dawatagodapatana (cemetery), situate in the village of Gedarakumbura, in the Bogoda korale of the Yatikinda division, in the Province of Uva, and of "The Waste Lands Ordinances of 1897, 1899, 1900, and 1903."

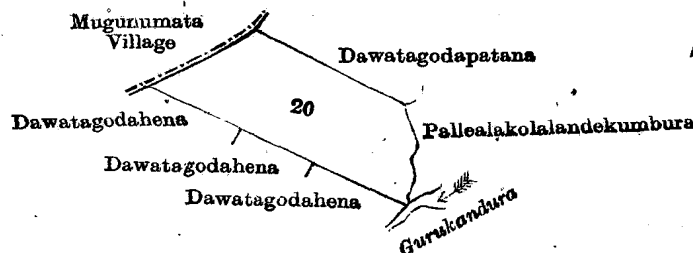
WHEREAS in pursuance of section 1 of the said Ordinances it was duly notified on October 1, 1909, that if no claim to the land commonly called or known as Dawatagodapatana (cemetery), situate in the village of Gedarakumbura, in the Bogoda korale of the Yatikinda division, in the Province of Uva, containing in extent 3 acres 2 roods and 38 perches, and shown as lot 20 in preliminary plan 173, and in the annexed diagram, was made to John George Fraser, Special Officer appointed under section 28 of the said Ordinances within the period of three months from the date specified in such notice, such land would be deemed the property of the Crown, and dealt with on account of the Crown (*vide* Notice No. 3,592):

And whereas (1) Alutwallawe Sudu Banda, (2) Tennekoon Mudiyansele Huduhamy Vedarala, (3) Hapugollegedara Heen Appu, (4) Siyambalagaha-arawe Kammale Heen Appu, (5) Dissanayaka Mudiyansele Hudu Menika, (6) Godegedara Dissanayake Mudiyansele Sudu Banda, (7) Attanayake Mudiyansele Huduhami, (8) H. B. T. Boucher for the Demodara Tea Company, Limited, made claim thereto, and whereas the said claimants have withdrawn their claims to the said land, I, John George Fraser, Special Officer appointed under section 28 of the said Ordinances, under and by virtue of the powers vested in me in that behalf by section 4 of the said Ordinances, do hereby on March 31, 1911, order and declare under section 4, sub-section (1), of the said Ordinances, that the said land, as more fully described herein below, is the property of the Crown.

Description of the Land referred to.

The land commonly called or known as Dawatagodapatana (cemetery), situated in the village of Gedarakumbura, in the Bogoda korale of the Yatikinda division, in the Province of Uva, containing in extent 3 acres 2 roods and 38 perches, and shown as lot 20 in preliminary plan 173, and in the annexed diagram, and bounded as follows: on the north by the village limit of Mugunumata, Dawatagodapatana sold under the Waste Lands Ordinances to the Demodara Tea Company; on the east by Pallealokolalandekumbura claimed by Alakolalandegedara Ahuba and others, the Gurukandura; on the south by Dawatagodahena declared to be the property of the Crown under the Waste Lands Ordinances, Dawatagodahena sold under the Waste Lands Ordinances to Attanayaka Mudiyansele Huduhamy; on the west by Dawatagodahena sold under the Waste Lands Ordinances to Tennekoon Mudiyansele Huduhamy, Vedarala, the village limit of Mugunumata.

March 31, 1911.

J. G. FRASER,
Special Officer.Surveyor-General's Office,
Colombo, March 20, 1911.

Scale of 8 Chains to an Inch.

A. H. G. DAWSON,
for Surveyor-General.

Uva S. O. No. 1,397.

Order under Section 4, Sub-section (1), of "The Waste Lands Ordinances of 1897, 1899, 1900, and 1903,"
declaring Land to be Crown Property.

In the matter of the land commonly called or known as Dawatagodahena, situate in the village of Gedarakumbura, in the Bogoda korale of the Yatikinda division, in the Province of Uva, and of "The Waste Lands Ordinances of 1897, 1899, 1900, and 1903."

WHEREAS in pursuance of section 1 of the said Ordinances it was duly notified on October 1, 1909, that if no claim to the land commonly called or known as Dawatagodahena, situate in the village of Gedarakumbura, in the Bogoda korale of the Yatikinda division, in the Province of Uva, containing in extent 1 acre 2 roods and 6 perches, and shown as lot 20d in preliminary plan 173, and in the annexed diagram, was made to John George Fraser, Special Officer appointed under section 28 of the said Ordinances within the period of three months from the date specified in such notice, such land would be deemed the property of the Crown, and dealt with on account of the Crown (*vide* Notice No. 3,592):

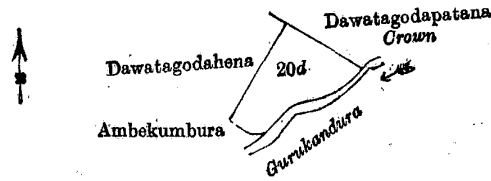
And whereas (1) Alutwallawe Sudu Banda, (2) Tennakoon Mudiyansele Huduhamy, Vedarala, (3) Hapugollegedara Heen Appu, (4) Siyambalagaha-arawe Kammale Heen Appu, (5) Dissanayake Mudiyansele Hudu Menika, (6) Godegedara Dissanayake Mudiyansele Sudu Banda, (7) Attanayake Mudiyansele Huduhami, (8) H. B. T. Boucher for the Demodara Tea Company, Limited, made claim thereto, and whereas the said claimants have withdrawn their claims to the said land, I, John George Fraser, Special Officer appointed under section 28 of the said Ordinances, under and by virtue of the powers vested in me in that behalf by section 4 of the said Ordinances, do hereby on March 31, 1911, order and declare under section 4, sub-section (1), of the said Ordinances, that the said land, as more fully described herein below, is the property of the Crown.

Description of the Land referred to.

The land commonly called or known as Dawatagodahena, situated in the village of Gedarakumbura, in the Bogoda korale of the Yatikinda division, in the Province of Uva, containing in extent 1 acre 2 roods and 6 perches, and shown as lot 20d in preliminary plan 173, and in the annexed diagram, and bounded as follows: on the north by Dawatagodapatana declared to be the property of the Crown under the Waste Lands Ordinances; on the east by the Gurukandura; on the south by Ambekumbura claimed by Alutgedara Huduhamy and another; on the west by Dawatagodahena sold under the Waste Lands Ordinances to Attanayaka Mudiyansele Huduhamy.

March 31, 1911.

J. G. FRASER,
Special Officer.



Surveyor-General's Office,
Colombo, March 20, 1911.

Scale of 8 Chains to an Inch.

A. H. G. DAWSON,
for Surveyor-General.

Ratnapura S. O. No. 36.

Order under Section 4, Sub-section (1), of "The Waste Lands Ordinances of 1897, 1899, 1900, and 1903," declaring Lands to be Crown Property.

In the matter of the lands commonly called or known as Gulanehenamukalana, Thawana (tea nursery), Gulanehenamukalana, &c., situate in the village of Opata, in the Atakalan korale of the Ratnapura District, in the Province of Sabaragamuwa, and of "The Waste Lands Ordinances of 1897, 1899, 1900, and 1903."

WHEREAS in pursuance of section 1 of the said Ordinances it was duly notified on October 14, 1910, that if no claim to the lands commonly called or known as Gulanehenamukalana, Thawana (tea nursery), Gulanehenamukalana, &c., situate in the village of Opata, in the Atakalan korale of the Ratnapura District, in the Province of Sabaragamuwa, containing in extent 22 acres 3 roods and 36 perches, and shown as lots 37, 37b, 37c, 37d, 37e, 37f, 37g, 37h, 20a, 20b, and 36a in preliminary plan 116, and in the annexed diagrams, was made to Frederick Lewis, Special Officer appointed under section 28 of the said Ordinances, within the period of three months from the date specified in such notice, such lands would be deemed the property of the Crown, and dealt with on account of the Crown (*vide* Notice No. 3,903):

And whereas (1) Buddalankara Mudiyansele Kiri Banda, (2) Buddalankara Mudiyansele Loku Banda, and (3) Alexander Fairlie *per pro.* James Finlay & Co., Limited, made claim thereto, and whereas the said claimants have withdrawn their claims to the said lands, I, Frederick Lewis, Special Officer appointed under section 28 of the said Ordinances, under and by virtue of the powers vested in me in that behalf by section 4 of the said Ordinances, do hereby on March 25, 1911, order and declare under section 4, sub-section (1), of the said Ordinances, that the said lands, as more fully described herein below, are the property of the Crown.

Description of the Lands referred to.

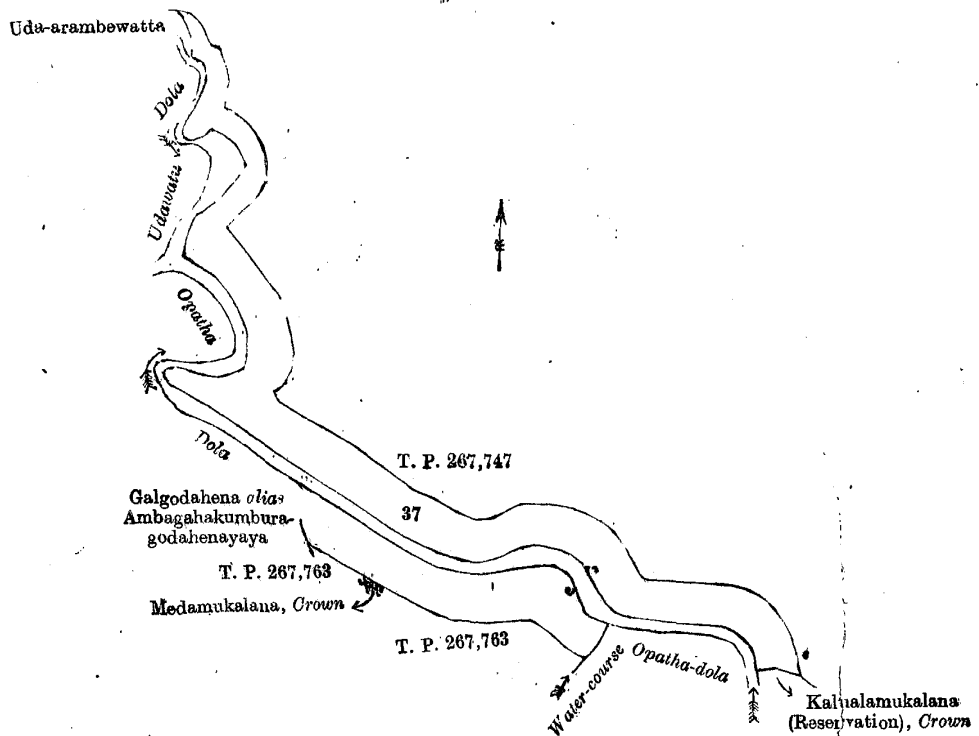
The following lots situated in the village of Opata, in the Atakalan korale of the Ratnapura District, in the Province of Sabaragamuwa, as described in the annexed diagrams:—

I.—Preliminary plan 116. Field sheet: village plan.

Situation: Opata village in Atakalan korale of Ratnapura District.

Lot.	Name of Land.	Extent, A. R. P.
37	Gulanehenamukalana	12 3 38

and bounded as follows: on the north and east by T. P. 267,747; on the south by Kaluwalamukalana (reservation) claimed by Crown, the Opata-dola, a water-course, T. P. 267,763, Medamukalana claimed by the Crown, T. P. 267,763, Galgodahena *alias* Ambagahakumburagodahenayaya claimed by B. M. Loku Banda and others, the Opata-dola; on the west by the Opata-dola, the Udawatu-dola, Uda-arambewatta claimed by B. K. Kiri Banda and another.



Surveyor-General's Office,
Colombo, June 4, 1910.

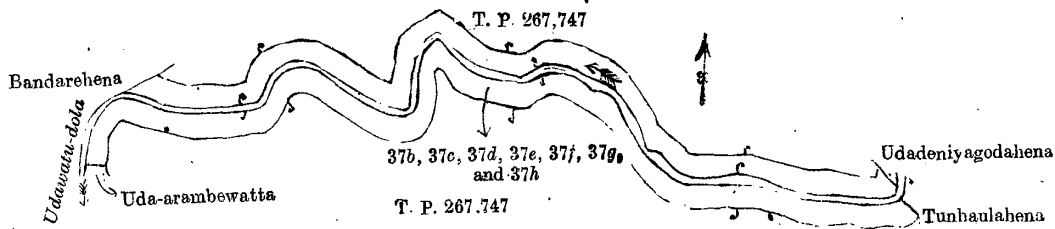
Scale of 8 Chains to an Inch.

J. B. M. RIDOUT,
for Surveyor-General.

II.—Preliminary plan 116. Field sheet : village plan.
 Situation : Opata village in Atakalan korale of Ratnapura District.

Lot.	Name of Land.	Extent, A. R. P.	Lot.	Name of Land.	Extent, A. R. P.
37b	Thawana (tea nursery)	.. 1 2 20	37g	Thawana (tea nursery)	.. 0 1 38
37c	Gulanehenamukalana	.. 0 0 17	37h	Gulanehenamukalana	.. 3 0 20
37d	Thawana (tea nursery)	.. 0 0 15			
37e	Do.	.. 2 1 8			9 0 18
37f	Gulanehenamukalana	.. 1 1 20			

and bounded as follows : on the north by T. P. 267,747 ; on the east by Udadeniyagodahena claimed by B. K. Kiribanda, Tunhaulahena claimed by ditto and others ; on the south by T. P. 267,747, Uda-arambewatta claimed by B. K. Kiribanda and another ; on the west by the Udawatu-dola, Bandarehena claimed by Buddalankara Mudiyansele Loku Banda.



Surveyor-General's Office,
 Colombo, June 4, 1910.

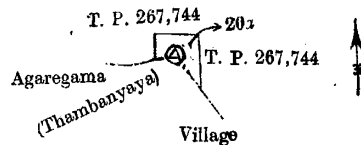
Scale of 8 Chains to an Inch.

J. B. M. RIDOUT,
 for Surveyor-General.

III.—Preliminary plan 116. Field sheet : village plan L/25/60, &c.
 Situation : Opata village in Atakalan korale of Ratnapura District.

Lot.	Name of Land.	Extent, A. R. P.
20a	Thambanyaya (reservation for trig. station)	.. 0 1 4

and bounded as follows : on the north and east by T. P. 267,744 ; on the south by the village limit of Agaregama (Thambanyaya) ; on the west by T. P. 267,744.



Surveyor-General's Office,
 Colombo, September 16, 1910.

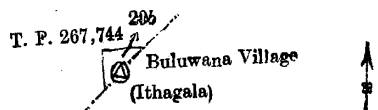
Scale of 8 Chains to an Inch.

J. B. M. RIDOUT,
 for Acting Surveyor-General.

IV.—Preliminary plan 116. Field sheet : village plan L/25/60, &c.
 Situation : Opata village in Atakalan korale of Ratnapura District.

Lot.	Name of Land.	Extent, A. R. P.
20b	Ithagala (reservation for trig. station)	.. 0 0 32

and bounded as follows : on the north by T. P. 267,744 ; on the east by the village limit of Buluwana ; on the south by the village limit of Buluwana ; on the west by T. P. 267,744.



Surveyor-General's Office,
 Colombo, September 16, 1910.

Scale of 8 Chains to an Inch.

J. B. M. RIDOUT,
 for Acting Surveyor-General.

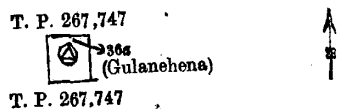
V.—Preliminary plan 116. Field sheet : village plan L/25/60, &c.
 Situation : Opata village in Atakalan korale of Ratnapura District.

Lot.	Name of Land.	Extent, A. R. P.
36a	Gulanahenamukalana (reservation for trig. station)	.. 0 1 24

and bounded as follows : on the north, east, south, and west by T. P. 267,747 (Gulanehena).

March 25, 1911.

FREDERICK LEWIS,
 Special Officer.



Surveyor-General's Office,
 Colombo, September 16, 1910.

Scale of 8 Chains to an Inch.

J. B. M. RIDOUT,
 for Acting Surveyor-General.