

# Ceylon Government Gazette

Published by Authority.

No. 6,446 — FRIDAY, JUNE 9, 1911.

PART I.—General: Minutes, Proclamations, Appointments,  
and General Government Notifications.

PART II.—Legal and Judicial.

PART III.—Provincial Administration.

PART IV.—Land Settlement.

PART V.—Mercantile, Marine, Municipal, Local, &c.

*Separate paging is given to each Part in order that it may be filed separately.*

## Part IV.—Land Settlement.

	PAGE	PAGE
Preliminary Notices .. .. .	519	Final Orders .. .. . 534

### PRELIMINARY NOTICES.

#### Matara Notice No. 4,102.

Notice under "The Waste Lands Ordinances of 1897, 1899, 1900, and 1903."

TAKE notice that unless within three months from June 9, 1911, the persons, if any, who claim any interest in the lands hereinafter mentioned or in any one or more of such lands or to some interest therein make claim in person or in writing to the said lands or any of them or to some interest therein to Frederick Lewis, Esq., Special Officer appointed under section 28 of "The Waste Lands Ordinances of 1897, 1899, 1900, and 1903," at his office at Fort, Colombo :

Such Special Officer, in pursuance of the powers vested in him by the said Ordinances, will declare by writing under his hand that the said lands or such of them, as to which no claim has been made, are the property of the Crown.

FREDERICK LEWIS,  
Special Officer.

*Description of the Lands referred to.*

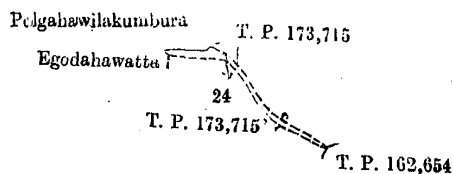
The following lots situated in the village of Diyalape, in the Weligam korale of the Matara District, in the Southern Province, as described in the annexed diagrams :—

I.—Preliminary plan 545.

Situation : Diyalape village in Weligam korale of Matara District.

Lot.	Name of Land.	Extent, A. B. P.
24	Medakuttiya (road reservation)	0 0 24

and bounded as follows : on the north by Polgahawilakumbura claimed by Don Davith Wickramaratne and others, T. P. 173,715 ; on the east by T. P. 162,654 ; on the south by T. P. 173,715 ; on the west by Egodahawatta claimed by Dolamulle Kankanige Adiriya and others.



Surveyor-General's Office,  
Colombo, February, 14, 1911.

Scale of 8 Chains to an Inch.

A. H. G. DAWSON,  
for Surveyor-General.

## II.—Preliminary plan 545.

Situation : Diyalape village in Weligam korale of Matara District.

Lot.	Name of Land.	Extent, A. R. P.
34	Midellaketiyehehena, Polayalhahenakebella, Galabodahena, Okandehena or Galketiya-hena, Talgahaliyaddahena, Riliagalahena, Wilapahalakutiya, Wilapahalahena, Koratuwahena, Etambagahawilahena, Ketanwilahena, Etambagahamulla-atmaga, Kolaelumullahena, Mallagahahena	281 3 0
34a	Liniyagaladeniya	0 0 20
35	Wilapahakuttiya	1 3 14
40	Midellaketiya-kumbureatmaga	0 2 0
41	Wilapahakuttiya	0 0 29
45	Midellaketiyehehena	0 2 16
46	Do.	0 0 36
60	Migahadeniyeatmaga	0 0 14
		285 1 9

and bounded as follows : on the north by Polgahawila claimed by Don Carolis Samaraweera Siriwardana, Polgahawila-deniya sold by the Crown (T. P. 268,074), Polgahawila claimed by Don Carolis Samaraweera Siriwardana, Polgahahenewatta claimed by E. K. Jaya and others, Polgahawila claimed by Samaraweera, Kajugahawatta sold by the Crown (T. P. 266,453), Kajugahakoratuwa claimed by Kankanige Dana, T. P. 162,677, Etambagahawila sold by the Crown, T. Ps. 173,715 and 162,654, Ketanwiladeniya (private), T. Ps. 162,654 and 171,870, Ketanwilakumbura sold by the Crown, Kekunagahadeniya sold by the Crown, an ela, the Elle-dola or the Maha-dola, the village limit of Ganhela ; on the east by the village limit of Ganhela, Galbodahena declared to be Crown property under the Waste Lands Ordinances, the village limit of Hikgoda ; on the south by Elhenkamatewatta claimed by Dessekumbure Don Dines and others, Elhenkanattewatta sold by the Crown (T. P. 275,087) Elhenkanattewatta claimed by Dessekumbure Don Dines and others, Elhenkanatta claimed by ditto, Dessekumbura claimed by Dessekumbure Don Dines, T. P. 223,878, Dessekumbura claimed by Dessekumbure Don Dines, Dessewatta sold by the Crown, Hampotamulleudumullekumbura claimed by Dessekumburege Don Dines, Katuimbullhena sold under the Waste Lands Ordinances, Annasigaladeniya (private), Galireudumulla claimed by Kankanan Gamachchige Babunhamy, Galdeniyewatta claimed by Gamachchige Kottan, Galdeniyewatta sold by the Crown (T. P. 279,073), Wewakumbureatmaga sold by the Crown, Wewa claimed by Gamachchige Kottan, Dolagawadeniya claimed by Hewapannigalage Puchi Appu, Pansalagodawatta claimed by Diyalape Kankanan Gamachchige Babunhamy, a footpath, Malapolamigahadeniyekumbura claimed by Kankanan Gamachchige Babunhamy and others, Malapolamigahadeniyekumbura sold by the Crown (T. P. 264,160), T. P. 206,210, a footpath, Damani-godaihalawatta claimed by Munasinge Don Bastian and others, Pitakoratuwa sold by the Crown, Talgahaliyaddewewa claimed by Wattuhamy and others, Talgahaliyaddewatta claimed by Munasinge Babappu and others, T. P. 192,578, Indigasdeniya claimed by Munasinge Babappu and others, Talgahaliyaddewewa claimed by Hewakankanange Don Abaran, Indigasdeniya claimed by Munasinge Babappu and others, T. Ps. 151,578 and 146,001, Polayalhena claimed by Dessekumburege Don Dines, Tennapitagalagodamukalana claimed by the Crown ; on the west by the village limit of Eramudugoda.

NOTE.—The following lots lying within the above boundaries are excluded from this notice, and their aggregate acreage of 10 acres 1 rood and 30 perches is not included in the acreage of 285 acres 1 rood and 9 perches given above :—

Lot.	Name of Land.	Extent, A. R. P.	Lot.	Name of Land.	Extent, A. R. P.
A 37	Koratuwehenedeniya	0 1 32	44	Midellaketiyeewatta	0 2 29
A 37a	Do.	0 0 15	47	Midellaketiyeekumbura	0 0 24
A 38	Koratuwehenedeniyeatmaga	0 0 29	73a	Wewakumbureatmaga	0 0 2
A 39	Koratuwehenedeniyeekumbura	1 1 23	73	Karayalkanatta	0 1 32
36	Wilapahaladeniya	0 2 0	87	Dolagawakoratuwa	0 0 20
42	Midellaketiyeekumbura	6 1 5			
43	Midellaketiyeowita	0 0 19			10 1 30

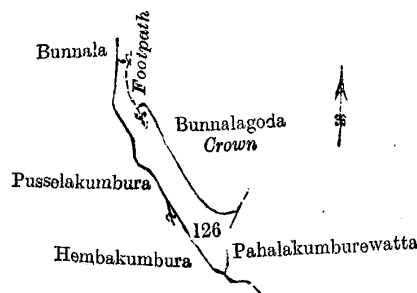
[For Diagram see page 521.]

## III.—Preliminary plan 545. Field sheet O/19/22-30.

Situation : Diyalape village in Weligam korale of Matara District.

Lot.	Name of Land.	Extent, A. R. P.
126	Bunnalagodawatta	1 1 4

and bounded as follows : on the north by Bunnalagoda declared to be Crown property under the Waste Lands Ordinances, a footpath, Bunnalagoda declared to be Crown property under the Waste Lands Ordinances ; on the east by Pahalakumburewatta claimed by Hinniya and others ; on the south by Hembakumbura claimed by Don Barastu Amaraweera Muhandiram ; on the west by Pussellekumbura claimed by Senaratne Bunnala claimed by Don Abraham Jayawickrama and others.



Scale of 8 Chains to an Inch.

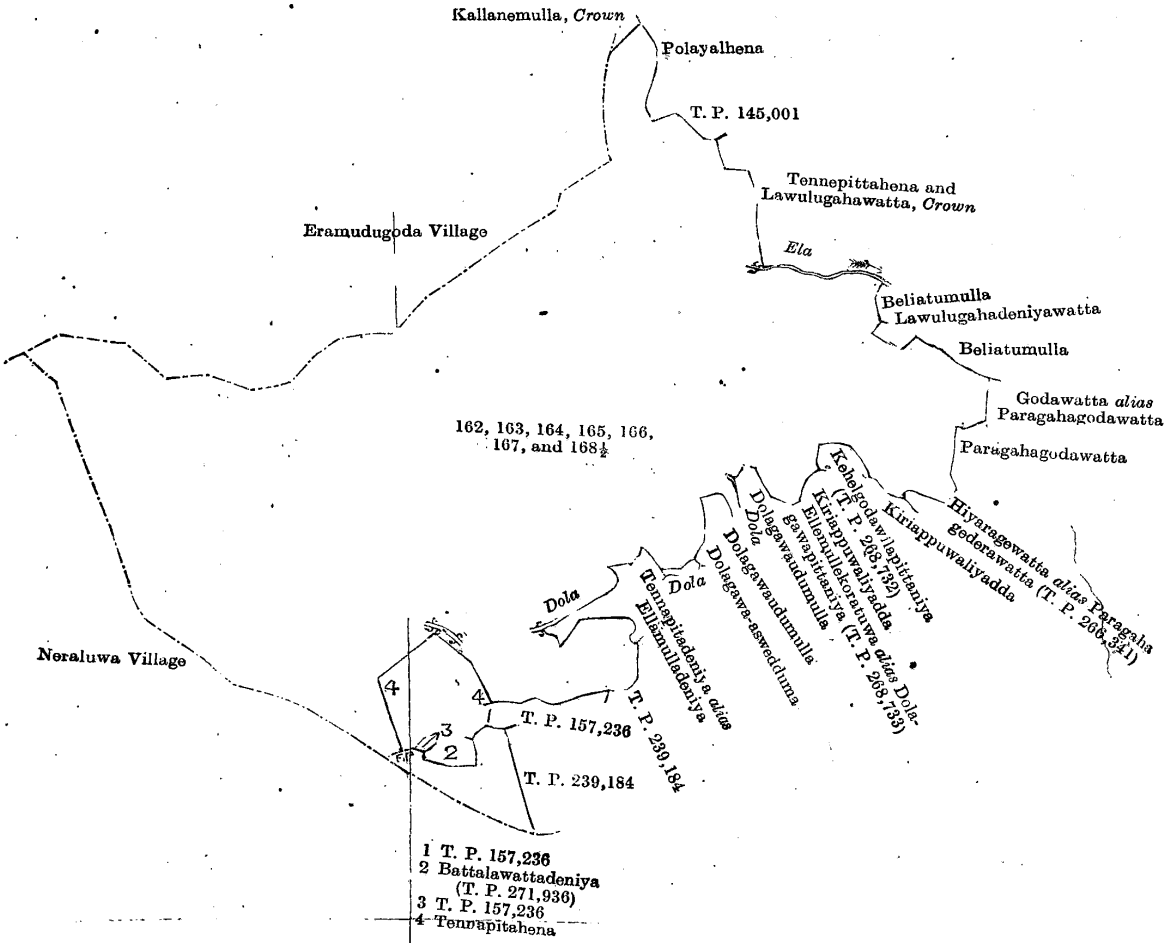
Surveyor-General's Office,  
Colombo, February 14, 1911.A. H. G. DAWSON,  
for Surveyor-General.



IV.—Preliminary plan 545. Field sheet O/19/21-29 and O/19/22-30.  
 Situation : Diyalape village in Weligam korale of Matara District.

Lot.	Name of Land.	Extent, A. R. P.	Lot.	Name of Land.	Extent, A. R. P.
162	Tennapita-atnaga	0 0 32	167	Denipillehenedeniya	0 0 16
163	Batalawattehena	0 1 13	168½	Tennapitahena (reservation for stream)	0 0 8
164	Batalatennepitahena	0 3 22			
165	Tennapitahena	3 0 37			
166	Tennapitahena, Galgodamukalana	74 1 24			79 0 32

and bounded as follows : on the north by the village limit of Eramudugoda, Kallanemulla claimed by the Crown ; on the east by Polayalhena claimed by Dessekumburege Don Dines, T. P. 145,001, Tennepitahena and Lawulugahawatta declared to be Crown property under the Waste Lands Ordinances, an ela, Beliatumulla claimed by Munasinhe Don Bastian and others, Lawulugahadeniyawatta claimed by Munasinhe Lokuhamy, Beliatumulla claimed by Munasinhe Don Bastian and others, Godawatta *alias* Paragahagodawatta claimed by H. Wattuhamy and others, Paragahagodawatta claimed by Bangamage Sincho and others ; on the south by Hiyaragewatta *alias* Paragahagedarawatta sold by the Crown (T. P. 266,341), Kiriappuwaliyadda claimed by Don Abraham Wickramaratne Gunasekera and others, Kehelgodawilapittaniya sold by the Crown (T. P. 268,732), Kiriappuwaliyadda claimed by Don Abraham Wickramaratne Gunasekera and others, Ellemullekoratuwa *alias* Dolagawapittaniya sold by the Crown (T. P. 268,733), a dola, Dolagawaudumulla claimed by Don Davith Wickramaratne Gunasekera and others, Dolagawa-aswedduma (private), Dolagawaudumulla claimed by Don Davith Wickramaratne Gunasekera and others, a dola, Tennapitadeniya *alias* Ellamulledeniya claimed by Madduma Gamage Don Salman, a dola, Tennapitadeniya *alias* Ellamulledeniya claimed by Madduma Gamage Don Salman, T. P. 239,184, T. P. 157,236, Tennapitahena claimed by Don D. Dahanayaka and others, a footpath, T. P. 157,236, Batalawattedeniya sold by the Crown (T. P. 271,936), T. P. 157,236, T. P. 239,184, the village limit of Neraluwa ; on the west by the village limit of Neraluwa.



Scale of 8 Chains to an Inch.

Surveyor-General's Office,  
 Colombo, February 14, 1911.

A. H. G. DAWSON,  
 for Surveyor-General.

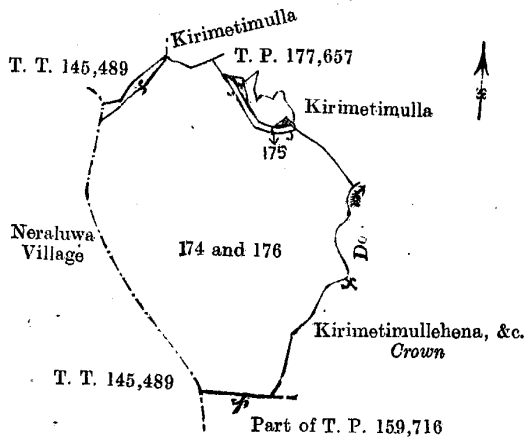
V.—Preliminary plan 545. Field sheet O/19/21-29 and O/19/22-30.  
 Situation: Diyalape village in Weligam korale of Matara District.

Lot.	Name of Land.	Extent, A. R. P.
174	Kirimetimullekelewatta	0 1 6
176	Kirimetimullehena	12 0 2
		12 1 8

and bounded as follows: on the north by T. P. 145,489, Kirimetimulla claimed by Don Davith Wickramaratne Gunasekera and others; T. P. 177,657, Kirimetimulla claimed by Don Davith Wickramaratne Gunasekera and others; on the east by a dola, Kirimetimullehena, &c., declared to be Crown property under the Waste Lands Ordinances; on the south by a part of T. P. 159,716; on the west by the village limit of Neraluwa.

NOTE.—The following lot lying within the above boundaries is excluded from this notice, and its area of 14 perches is not included in the acreage of 12 acres 1 rood and 8 perches given above:—

Lot.	Name of Land.	Extent, A. R. P.
175	Kirimetimullehena	0 0 14



Surveyor-General's Office,  
 Colombo, February 14, 1911.

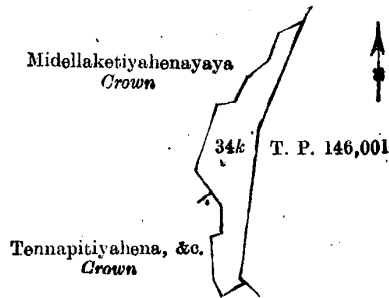
Scale of 8 Chains to an Inch.

A. H. G. DAWSON,  
 for Surveyor-General.

VI.—Preliminary plan 545. Field sheet O/19/21-29.  
 Situation: Diyalape village in Weligam korale of Matara District.

Lot.	Name of Land.	Extent, A. R. P.
34k	Polayalhena	1 3 7

and bounded as follows: on the north by Midellaketiyahenayaya claimed by the Crown; on the east by T. P. 146,001; on the south by Tennapitihena, &c., claimed by the Crown; on the west by Tennapitihena, &c., claimed by the Crown, Midellaketiyahenayaya claimed by the Crown.



Surveyor-General's Office,  
 Colombo, May 10, 1911.

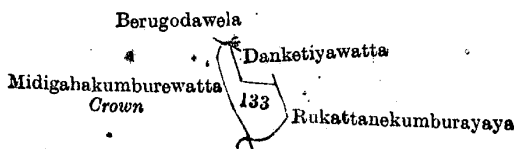
Scale of 8 Chains to an Inch.

A. H. G. DAWSON,  
 for Surveyor-General.

VII.—Preliminary plan 545. Field sheet O/19/22-30.  
 Situation: Diyalape village in Weligam korale of Matara District.

Lot.	Name of Land.	Extent, A. R. P.
133	Danketiawatta	0 2 15

and bounded as follows: on the north by Berugodawela claimed by Don Abaran Wickramaratne Gunasekera and others, Danketiawatta claimed by Kankanam Gamachehige Babunhamy and others; on the east and south by Rukattanekumburayaya (private); on the west by Midigahakumburewatta claimed by the Crown.



Surveyor-General's Office,  
 Colombo, May 10, 1911.

Scale of 8 Chains to an Inch.

A. H. G. DAWSON,  
 for Surveyor-General.

VIII.—Preliminary plan 545. Field sheet O/19/22-30.  
 Situation: Diyalape village in Weligam korale of Matara District.

Lot.	Name of Land.	Extent, A. R. P.
216	Balapatahena	0 1 3

and bounded as follows: on the north by Kirimetimullehena, &c., declared to be Crown property under the Waste Lands Ordinances; on the east and south by Ambalangodawatta and Balapatawatta (private); on the west by Kirimetimullehena, &c., declared to be Crown property under the Waste Lands Ordinances.

Kirimetimullehena, &c.  
 Crown

Ambalangodawatta and  
 Balapatawatta

Scale of 8 Chains to an Inch.

Surveyor-General's Office,  
 Colombo, May 10, 1911.

A. H. G. DAWSON,  
 for Surveyor-General.

Matara S. O. 7—1911.

### Hambantota Notice No. 4,103.

#### Notice under "The Waste Lands Ordinances of 1897, 1899, 1900, and 1903."

TAKE notice that unless within three months from June 9, 1911, the persons, if any, who claim any interest in the lands hereinafter mentioned or in any one or more of such lands make claim in person or in writing to the said lands or any of them or to some interest therein to H. C. Toller, Esq., Special Officer appointed under section 28 of "The Waste Lands Ordinances of 1897, 1899, 1900, and 1903," at his office at Fort, Colombo:

Such Special Officer, in pursuance of the powers vested in him by the said Ordinances, will declare by writing under his hand that the said lands or such of them, as to which no claim has been made, are the property of the Crown.

H. C. TOLLER,  
 Special Officer.

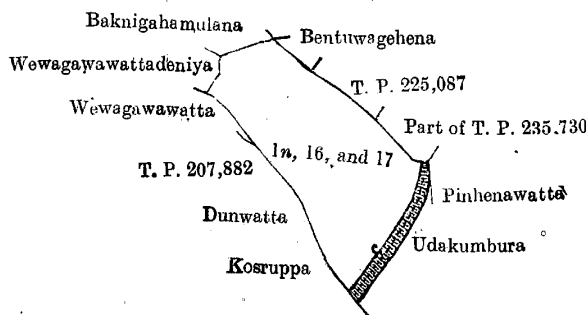
#### Description of the Lands referred to.

The following lots situated in the village of Walawela, in the West Giruwa pattu of the Hambantota District, in the Southern Province, as described in the annexed diagram:—

Preliminary plan 279. Field sheet: O/20/55-56 and 63-64.  
 Situation: Walawela village in West Giruwa pattu of Hambantota District.

Lot.	Name of Land.	Extent, A. R. P.
17	Waharewewa (tank)	0 0 9
16	Waharewewa (tank)	5 1 24
17	Waharewewa (part of tank)	0 0 38
		5 2 31

and bounded as follows: on the north by Baknigahamulana claimed by D. D. Amarasinha and others, Bentuwagehena claimed by Baladurage Nachcho and others, T. P. 225,087, part of T. P. 235,730; on the east by Pinhenawatta claimed by Dingi Baba Udakumbura claimed by D. D. Amarasinha and others; on the south by Kosruppa claimed by D. D. Amarasinha and others, Dunwatta claimed by Baladurage Sima and others; on the west by T. P. 207,882. Wewagawawatta claimed by Baladurage Dinoris and others, Wewagawawattadeniya claimed by ditto.



Scale of 8 Chains to an Inch.

Surveyor-General's Office,  
 Colombo, January 13, 1911.

A. H. G. DAWSON,  
 for Surveyor-General.

Hambantota S. O. 23—1911.

### Hambantota Notice No. 4,104.

#### Notice under "The Waste Lands Ordinances of 1897, 1899, 1900, and 1903."

TAKE notice that unless within three months from June 9, 1911, the persons, if any, who claim any interest in the land hereinafter mentioned make claim in person or in writing to the said land or to some interest therein to W. E. Wait, Esq., Special Officer appointed under section 28 of "The Waste Lands Ordinances of 1897, 1899, 1900, and 1903," at his office at Fort, Colombo:

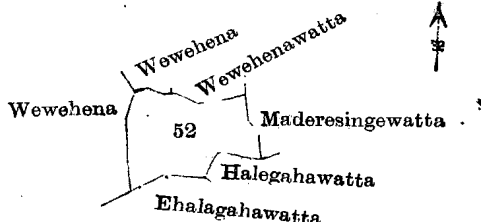
Such Special Officer, in pursuance of the powers vested in him by the said Ordinances, will declare by writing under his hand that the land, to which no claim has been made, is the property of the Crown.

W. E. WAIT,  
 Special Officer.

*Description of the Land referred to.*

The land commonly called or known as Wewehewatta, situated in the village of Ihala Obada, in the West Giruwa pattu of the Hambantota District, in the Southern Province, containing in extent 1 acre 2 roods and 15 perches, shown as lot 52 in preliminary plan 212, and in the annexed diagram, and bounded as follows: on the north by Wewehena claimed by H. Don Juanis, Wewehenawatta claimed by ditto; on the east by Madarasingewatta claimed by K. Andrisa and others; on the south by Halegahawatta claimed by R. Andris, Ehelagahawatta claimed by Sundarapattirana Don Davith; on the west by Wewehena claimed by Ranasinliyanage Don Janis.

Field sheet O/15/40-48.



Scale of 8 Chains to an Inch.

Surveyor-General's Office,  
Colombo, November 3, 1910.A. H. G. DAWSON,  
for Surveyor-General.

Hambantota S. O. 24—1911.

**Anuradhapura Notice No. 4,105.****Notice under "The Waste Lands Ordinances of 1897, 1899, 1900, and 1903."**

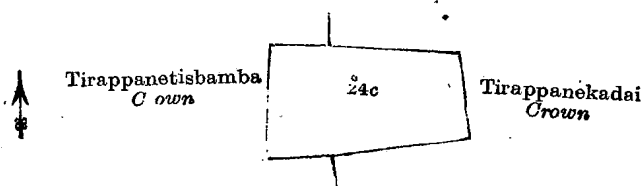
TAKE notice that unless within three months from June 9, 1911, the persons, if any, who claim any interest in the land hereinafter mentioned make claim in person or in writing to the said land or to some interest therein to W. E. Wait, Esq., Special Officer appointed under section 28 of "The Waste Lands Ordinances of 1897, 1899, 1900, and 1903," at his office at Fort, Colombo:

Such Special Officer, in pursuance of the powers vested in him by the said Ordinances, will declare by writing under his hand that the land, to which no claim has been made, is the property of the Crown.

W. E. WAIT,  
Special Officer.*Description of the Land referred to.*

The land commonly called or known as Tirappanekadai (T. O. 797), situated in the village of Tirappane, in Nachchattulana of the Ulagalla korale of the Hurulu palata in the North-Central Province, containing in extent 9 perches, shown as lot 24c in preliminary plan 241, and in the annexed diagram, and bounded as follows: on the north by Tirappanetisbamba declared to be Crown property under the Waste Lands Ordinances, Tirappanekadai declared to be Crown property under the Waste Lands Ordinances; on the east by Tirappanekadai declared to be Crown property under the Waste Lands Ordinances; on the south by Tirappanekadai declared to be Crown property under the Waste Lands Ordinances, Tirappanetisbamba declared to be Crown property under the Waste Lands Ordinances; on the west by Tirappanetisbamba declared to be Crown property under the Waste Lands Ordinances.

Supplementary sheet F/15/1-1.



Scale of 1 Chain to an Inch.

Surveyor-General's Office,  
Colombo, May 8, 1911.A. H. G. DAWSON,  
for Surveyor-General.

Anuradhapura S. O. 17—1911.

**Chilaw Notice No. 4,106.****Notice under "The Waste Lands Ordinances of 1897, 1899, 1900, and 1903."**

TAKE notice that unless within three months from June 15, 1911, the persons, if any, who claim any interest in the lands hereinafter mentioned or in any one or more of such lands or to some interest therein make claim in person or in writing to the said lands or any of them or to some interest therein to the Assistant Government Agent of the Districts of Puttalam and Chilaw at the Puttalam Kachcheri:

Such Assistant Government Agent, in pursuance of the powers vested in him by "The Waste Lands Ordinances of 1897, 1899, 1900, and 1903," will declare by writing under his hand that the said lands or such of them, as to which no claim has been made, are the property of the Crown.

E. B. ALEXANDER,  
Assistant Government Agent.

*Description of the Lands referred to.*

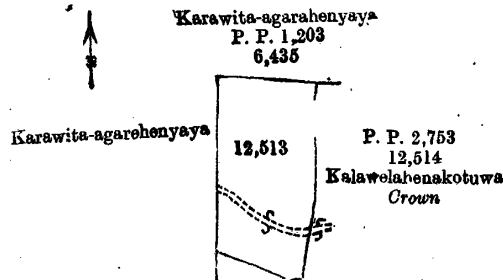
The following lots situated in the village of Karawita-agara, in the Yagam pattu of Pitigal Korale Central in the District of Chilaw, in the North-Western Province, as described in the annexed certified tracings:—

## I.—Preliminary plan 2,753.

Situation: Karawita-agara village in Yagam pattu of Pitigal Korale Central.

Lot.	Name of Land.	Extent, A. R. P.
12513	Kalawelahenakotuwa (cemetery)	0 3 29

and bounded as follows: on the north by Karawita-agarahenyaya (P. P. 1,203/6,435) private; on the east and south by Kalawelahenakotuwa (P. P. 2,753/12,514) claimed by the Crown; on the west by Karawita-agarahenyaya (P. P. 1,203/6,435) private.



Scale of 4 Chains to an Inch.

Surveyor-General's Office,  
Colombo, April 2, 1909.

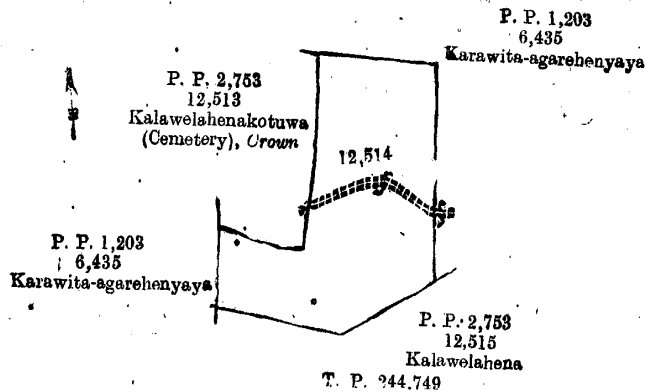
A. H. G. DAWSON,  
for Acting Surveyor-General.

## II.—Preliminary plan 2,753.

Situation: Karawita-agara village in Yagam pattu of Pitigal Korale Central.

Lot.	Name of Land.	Extent, A. R. P.
12514	Kalawelahenakotuwa (cemetery)	2 0 20

and bounded as follows: on the north by Karawita-agarahenyaya (P. P. 1,203/6,435) private; on the east by Karawita-agarahenyaya (P. P. 1,203/6,435) private; on the south by Kalawelahena (P. P. 2,753/12,515, T. P. 244,749); on the west by Kalawelahenakotuwa (cemetery, P. P. 2,753/12,513) claimed by the Crown, and Karawita-agarahenyaya (P. P. 1,203/6,435) private.



Scale of 4 Chains to an Inch.

Surveyor-General's Office,  
Colombo, April 2, 1909.

A. H. G. DAWSON,  
for Acting Surveyor-General.

## III.—Preliminary plan 2,753.

Situation: Karawita-agara village in Yagam pattu of Pitigal Korale Central.

Lot.	Name of Land.	Extent, A. R. P.
12533	Pyrandawamukalana (forest reserve)	13 1 30

and bounded as follows: on the north by Kahatagahahena (P. P. 2,753/12,529, T. P. 244,753); on the east by Korosamukalana (P. P. 1,203/6,440) declared to be the property of the Crown under the Waste Lands Ordinances; on the south by Pyrandawamukalana (2,753/12,534) declared to be the property of the Crown under the Waste Lands Ordinances; on the west by Kahatagahawatta (P. P. 2,753/12,535, T. P. 244,756), Ketakelagahawatta (2,753/12,532, T. P. 244,755).

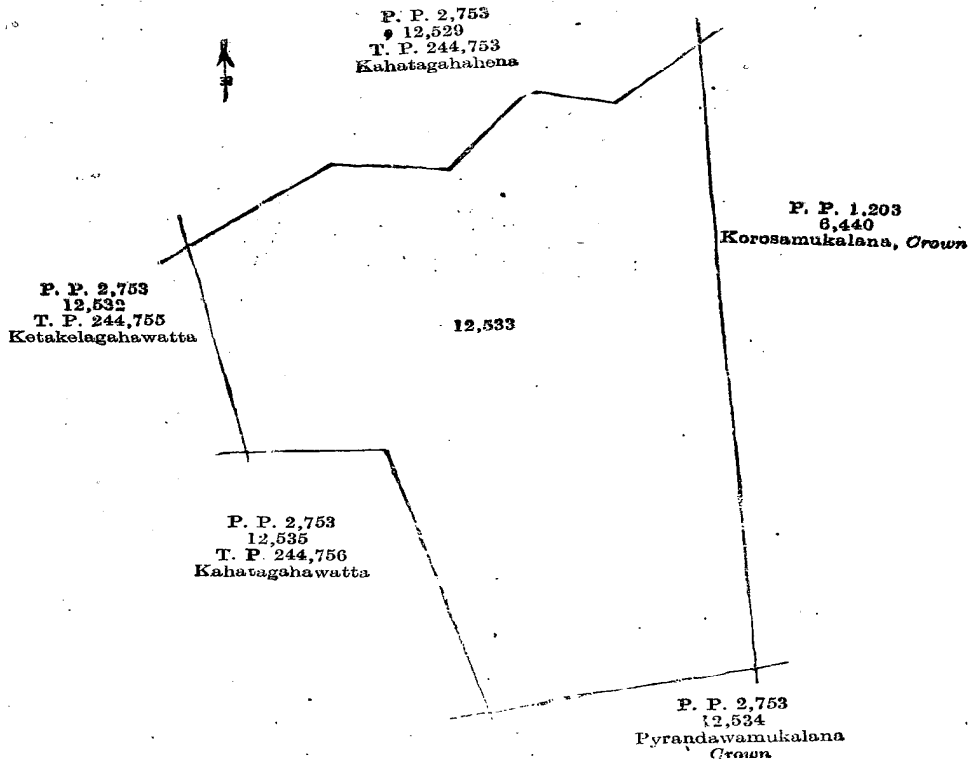
[For Diagram see page 527.]

## IV.—Preliminary plan 1,203.

Situation: Karawita-agara (Pahala) village in Yagam pattu of Pitigal Korale Central.

Lot.	Name of Land.	Extent, A. R. P.
6428	Kinagahapitiyawewa (tank)	1 1 3



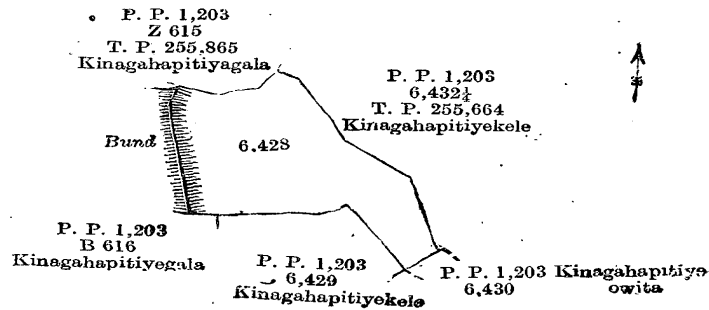


Scale of 4 Chains to an Inch.

Surveyor-General's Office,  
Colombo, April 2, 1909.

A. H. G. DAWSON,  
for Acting Surveyor-General.

and bounded as follows: on the north by Kinagahapitiyagala (P. P. 1,203/Z 615, T. P. 255,865) sold to H. Duraya and Kinagahapitiyakele (P. P. 1,203/6,432½, T. P. 255,664); on the east by Kinagahapitiyakele (P. P. 1,203/6,432½, T. P. 255,664), Kinagahapitiyaowita (P. P. 1,203/6,430) private; on the south by Kinagahapitiyakele (P. P. 1,203/6,429) private, Kinagahapitiyagala (P. P. 1,203/B 616) claimed by H. Duraya; on the west by a bund.



Scale of 4 Chains to an Inch.

Surveyor-General's Office,  
Colombo, April 2, 1909.

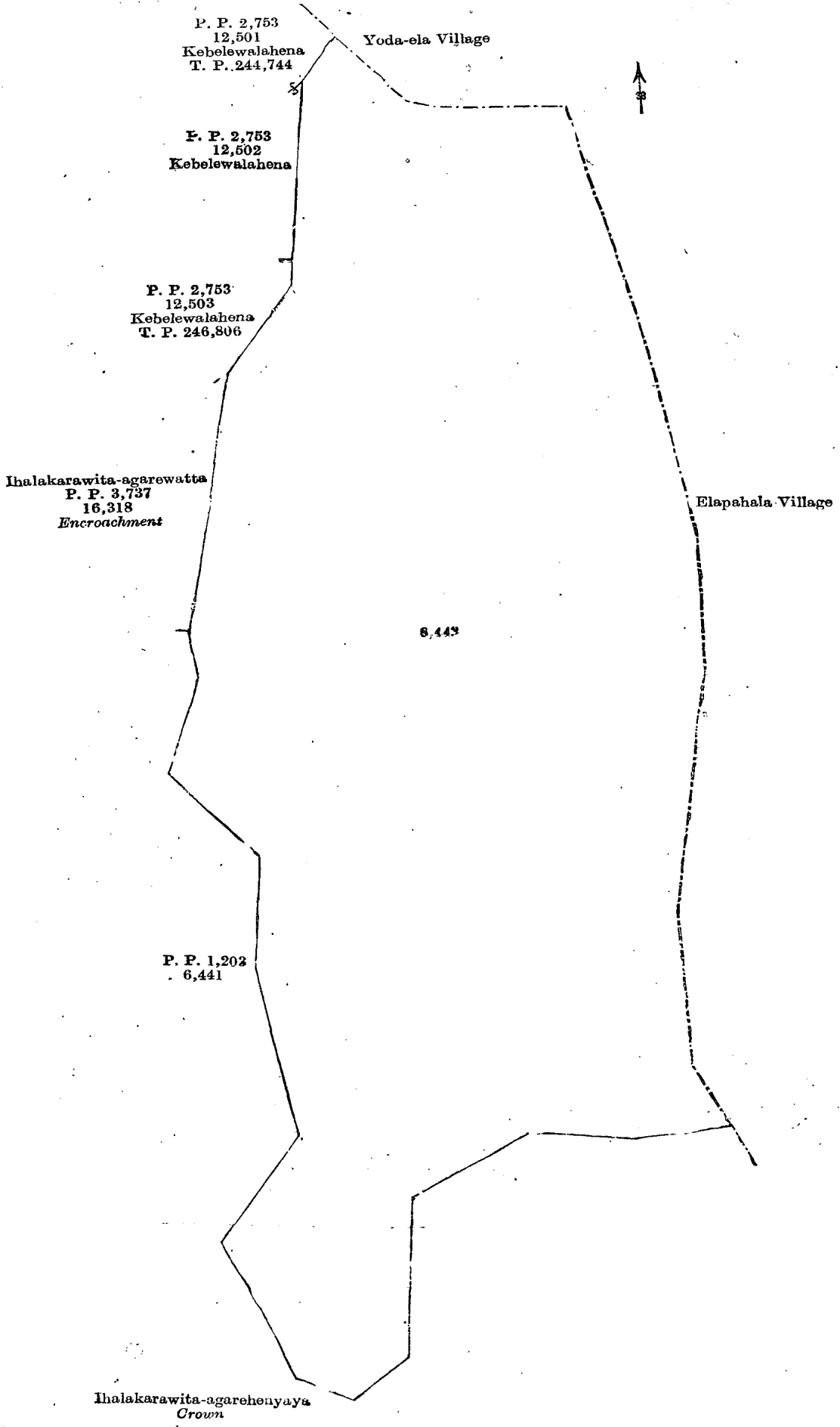
A. H. G. DAWSON,  
for Acting Surveyor-General.

V.—Preliminary plan 1,203.

Situation: Karawita-agara village in Yagam pattu of Pitigal Korale Central.

Lot.	Name of Land.	Extent, A. R. P.
6443	Kebellawalamukalana	40 1 25

and bounded as follows: on the north by the village limit of Yoda-ela; on the east by the village limit of Elapahala; on the south by Ihala Karawita-agarahenyaya (P. P. 1,203/6,441) declared to be the property of the Crown under the Waste Lands Ordinances; on the west by Ihala Karawita-agarahenyaya (P. P. 1,203/6,441) declared to be the property of the Crown under the Waste Lands Ordinances, Ihala Karawita-agarawatta (P. P. 3,737/16,318) encroachment by J. J. Fernando, Kebelewahena (P. P. 2,753/12,503, 12,502, and 12,501), T. Ps. 246,806 and 244,744.

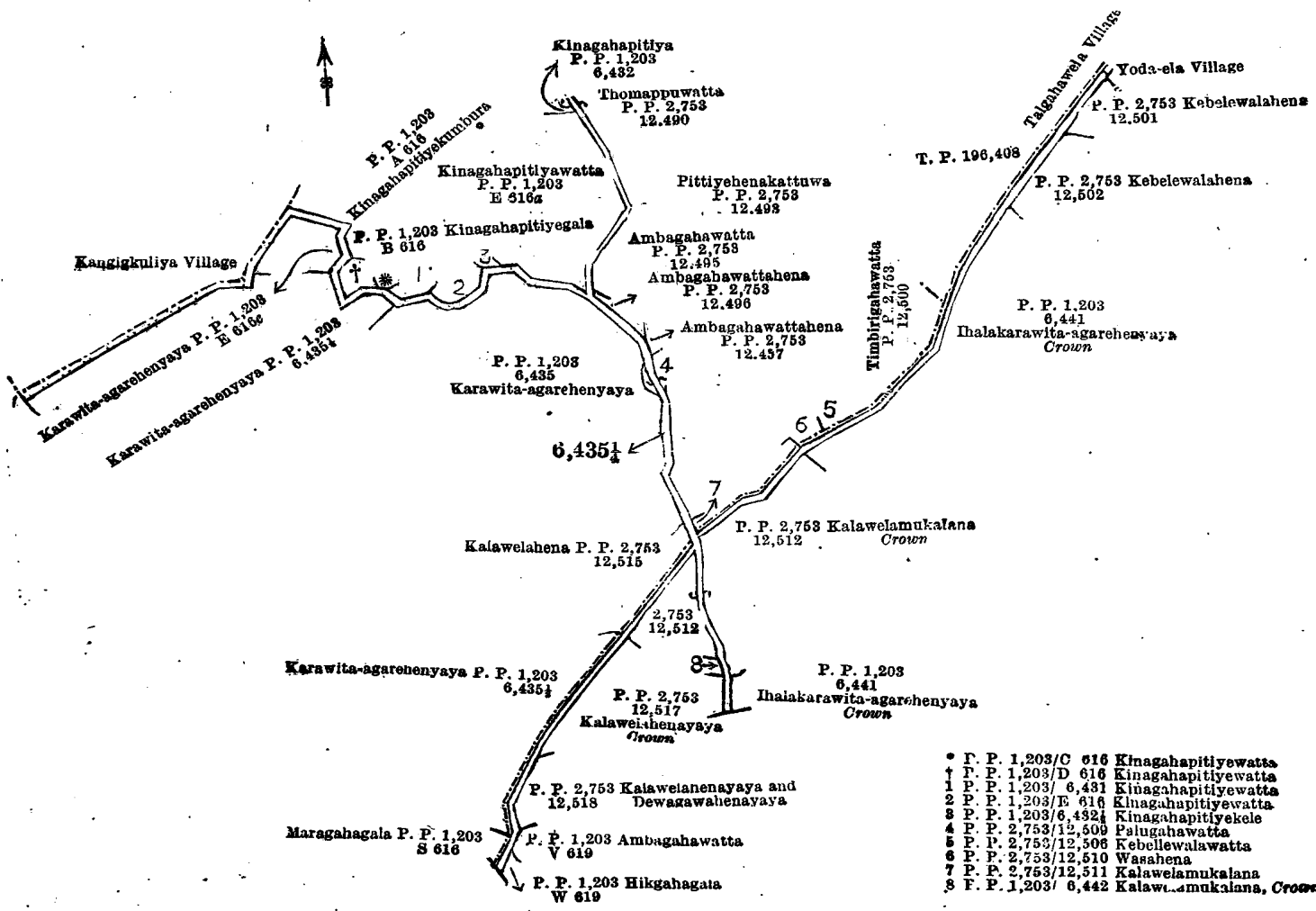


VI.—Preliminary plan 1,203.

Situation : Karawita-agara village in Yagam pattu of Pitigal Korale Central.

Lot.	Name of Land.	Extent, A. R. P.
6435½	Road reservation	10 2 12

and bounded as follows : on the north by the village limit of Kangigkuliya, Kinagahapitiyakumbura (P. P. 1,203/A 616) claimed by H. Duraya and others, Kinagahapitiyagala (P. P. 1,203/B 616) claimed by H. Duraya, Kinagahapitiyawatta (P. P. 1,203/D 616) claimed by Kaluwa, Kinagahapitiyawatta (P. P. 1,203/C 616) claimed by Huratala, Police Duraya, Kinagahapitiyawatta (P. P. 1,203/6,431) private, Kinagahapitiyawatta (P. P. 1,203/E 616) claimed by Huratala, Police Duraya, Kinagahapitiyakele (P. P. 1,203/6,432½) private, Kinagahapitiyawatta (P. P. 1,203/E 616a) claimed by K. Mohideen and Moses, Kinagahapitiya (P. P. 1,203/6,432) private, Thomappuwatta (P. P. 2,753/12,490) sold by the Crown, Pittiyahenakattuwa (P. P. 2,753/12,493) sold by the Crown, Ambagahawatta (P. P. 2,753/12,495) sold by the Crown, Ambagahawattahena (P. P. 2,753/12,496) sold by the Crown, Ambagahawattahena (P. P. 2,753/12,497) sold by the Crown, Palugahawatta (P. P. 2,753/12,509) sold by the Crown, Wasahena (P. P. 2,753/12,510) sold by the Crown, Kalawelamukalana (P. P. 2,753/12,511) sold by the Crown, Wasahena (P. P. 2,753/12,510) sold by the Crown, Kebelawalawatta (P. P. 2,753/12,506) sold by the Crown, Timbirigahawatta (P. P. 2,753/12,500) sold by the Crown, T. P. 196,408, the village limit of Talgahawela ; on the east by the village limit of Yoda-ela, Kebelewalahena (P. P. 2,753/12,501) sold by the Crown, Kebelewalahena (P. P. 2,753/12,502) sold by the Crown, Ihala Karawita-agarahenyaya (P. P. 1,203/6,441) declared to be the property of the Crown under the Waste Lands Ordinances, Kalawelamukalana (P. P. 2,753/12,512) declared to be the property of the Crown under the Waste Lands Ordinances, Ihala Karawita-agarahenyaya (P. P. 1,203/6,441) declared to be the property of the Crown under the Waste Lands Ordinances ; on the south by Kalawelahenyaya (P. P. 2,753/12,517) declared to be the property of the Crown under the Waste Lands Ordinances, Kalawelamukalana (P. P. 1,203/6,442) declared to be the property of the Crown under the Waste Lands Ordinances, Kalawelamukalana (P. P. 2,753/12,512) declared to be the property of the Crown under the Waste Lands Ordinances, Kalawelahenyaya (P. P. 2,753/12,517) declared to be the property of the Crown under the Waste Lands Ordinances, Kalawelahenyaya and Dewagawahenyaya (P. P. 2,753/12,516) private, Ambagahawatta (P. P. 1,203/V 619) claimed by Menika, Punched, and Kiriya, Hikgahagala (P. P. 1,203/W 619) claimed by Punched ; on the west by Maragahagala (P. P. 1,203/S 616) claimed by Huratala, Karawita-agarahenyaya (P. P. 1,203/6,435½) private, Kalawalahena (P. P. 2,753/12,515) sold by the Crown, Karawita-agarahenyaya (P. P. 1,203/6,435) private, Karawita-agarahenyaya (P. P. 1,203/6,435½) private, Karawita-agarahenyaya (P. P. 1,203/E 616c) claimed by H. Police Duraya, Karawita-agarahenyaya (P. P. 1,203,6,435½) private, and Karawitawewa.



- \* P. P. 1,203/C 616 Kinagahapitiyawatta
- † P. P. 1,203/D 616 Kinagahapitiyawatta
- 1 P. P. 1,203/6,431 Kinagahapitiyawatta
- 2 P. P. 1,203/E 616 Kinagahapitiyawatta
- 3 P. P. 1,203/6,432½ Kinagahapitiyakele
- 4 P. P. 2,753/12,509 Palugahawatta
- 5 P. P. 2,753/12,506 Kebelawalawatta
- 6 P. P. 2,753/12,510 Wasahena
- 7 P. P. 2,753/12,511 Kalawelamukalana
- 8 P. P. 1,203/6,442 Kalawelamukalana, Crown

Scale of 16 Chains to an Inch.

Surveyor-General's Office,  
Colombo, April 2, 1909.

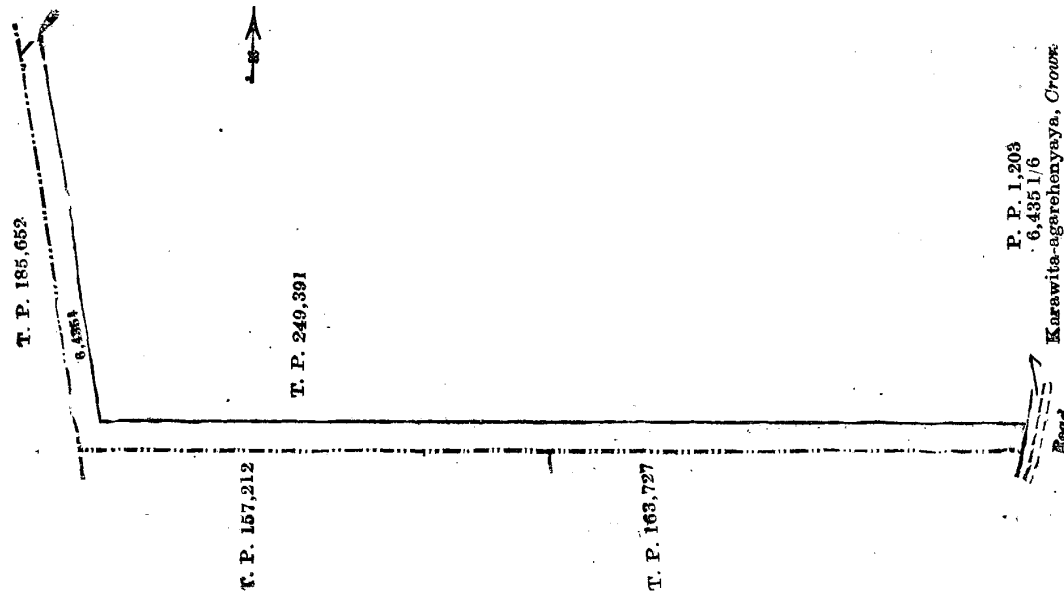
A. H. G. DAWSON,  
for Acting Surveyor-General.  
D 5

VII.—Preliminary plan 1,203.

Situation : Karawita-agara village in Yagam pattu of Pitigal Korale Central.

Lot.	Name of Land.	Extent, A. R. P.
6435 2/3	Road reservation	1 2 14

and bounded as follows : on the north by T. P. 249,391 ; on the east by road reservation (P. P. 1,203/6,435 1/3) claimed by Crown ; on the south by T. Ps. 163,727 and 157,212 ; on the west by T. P. 185,652.



Scale of 4 Chains to an Inch.

Surveyor-General's Office,  
Colombo, April 2, 1909.

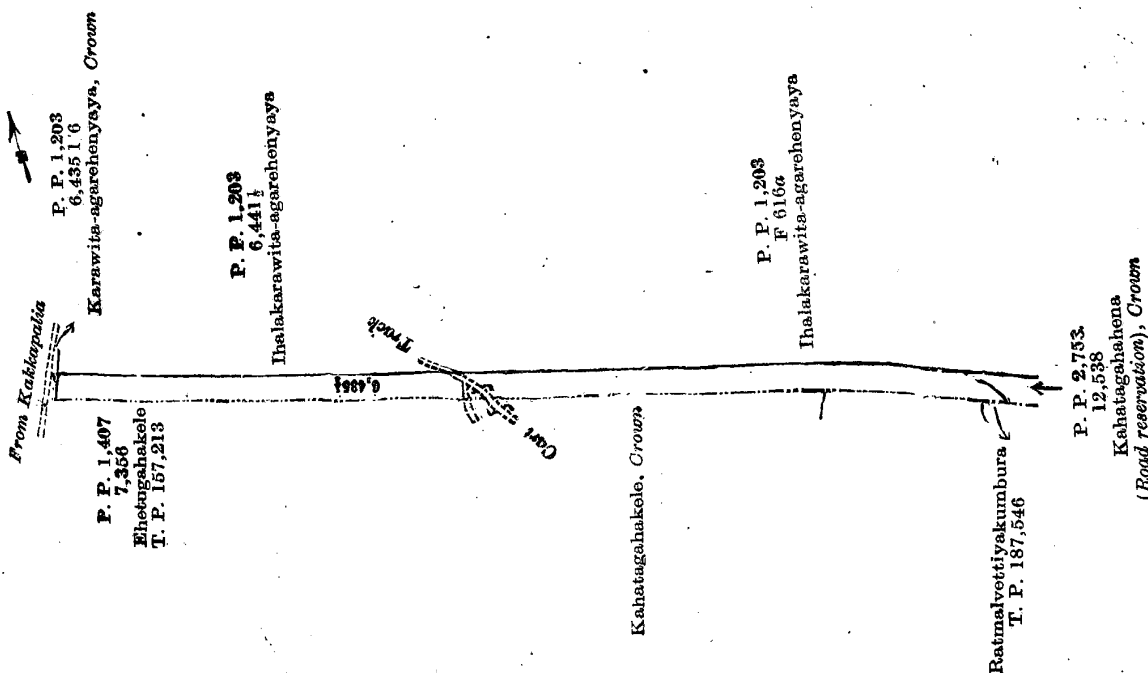
A. H. G. DAWSON,  
for Acting Surveyor-General.

VIII.—Preliminary plan 1,203\*

Situation : Karawita-agara village in Yagam pattu of Pitigal Korale Central.

Lot.	Name of Land.	Extent, A. R. P.
6435 1/5	Road reservation	1 0 38

and bounded as follows : on the north by Ihala Karawita-agarahenyaya (P. P. 1,203/6,441 1/3) private, Ihala Karawita-agarahenyaya (P. P. 1,203/F 616a) claimed by R. P. Tikka Veda ; on the east by Kahatagahahena, road reservation (P. P. 2,753/12,538) declared to be the property of the Crown under the Waste Lands Ordinances ; on the south by Ratmalvettiyakumbura (T. P. 187,546) belonging to K. M. Nilamahamy and others, Kahatagahakele claimed by Crown, Ehetugahakele (P. P. 1,407/7,356, T. P. 157,213) ; on the west by road reservation (P. P. 1,203/6,435 1/3) claimed by the Crown.



Scale of 4 Chains to an Inch.

Surveyor-General's Office,  
Colombo, April 2, 1909.

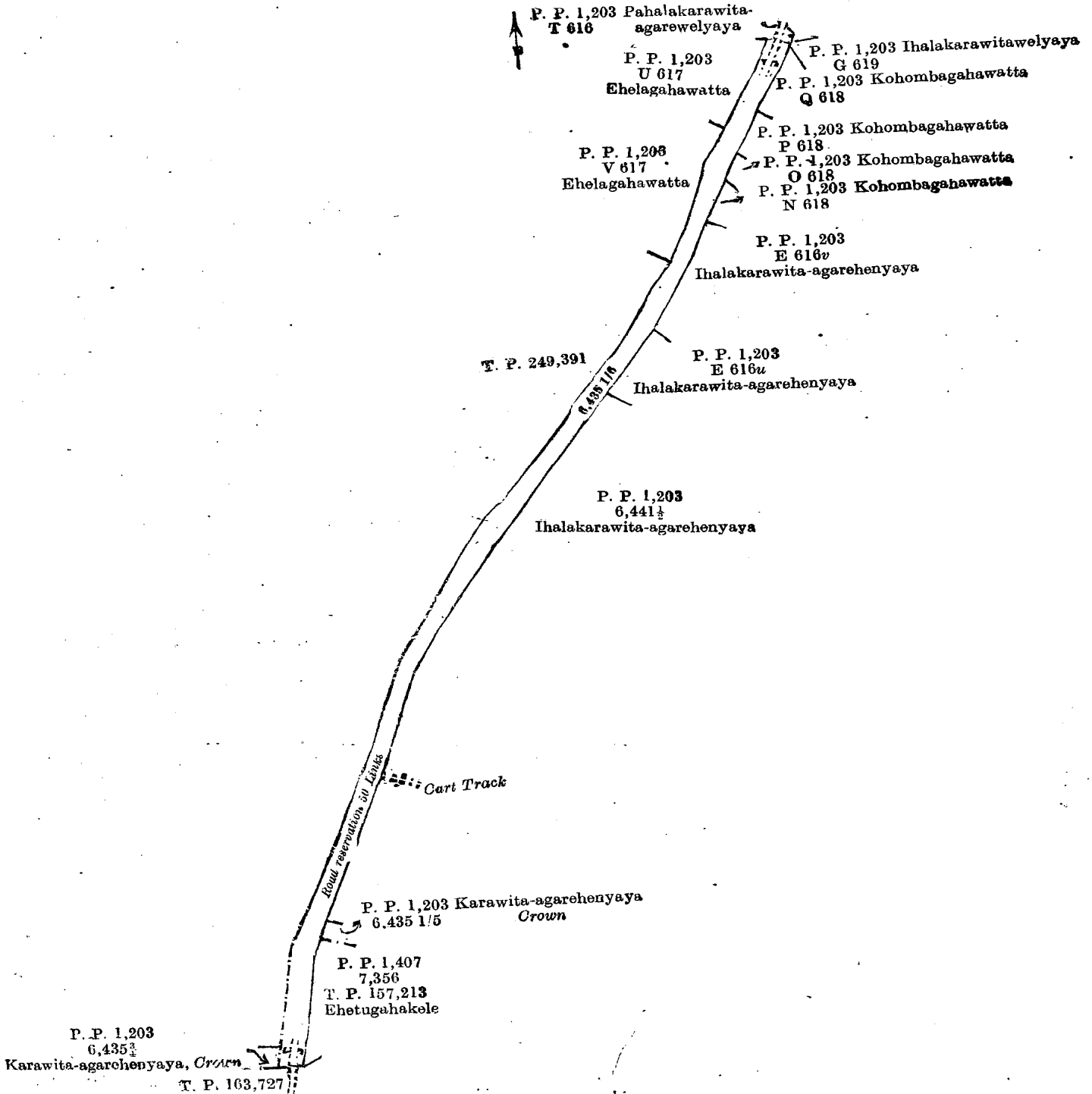
A. H. G. DAWSON,  
for Acting Surveyor-General.

IX.—Preliminary plan 1,203.

Situation : Karawita-agara village in Yagam pattu of Pitigal Korale Central.

Lot.	Name of Land.	Extent, A. R. P.
6435 1/6	Road reservation	1 1 20

and bounded as follows : on the north by Pahala Karawita-agarawelyaya (P. P. 1,203/T 616) private, and Ihala Karawita-welyaya (P. P. 1,203/G 619) private ; on the east by Kohombagahawatta (P. P. 1,203/Q 618) claimed by Kiriya, Kohombagahawatta (P. P. 1,203/P 618) claimed by Kiriya, Kohombagahawatta (P. P. 1,203/O 618 and N 618) claimed by Kiriya, Ihala Karawita-agarahenyaya (P. P. 1,203/E 616v) claimed by N. Buriya, Ihala Karawita-agarahenyaya (P. P. 1,203/E 616u) claimed by N. E. Sunda, Ihala Karawita-agarahenyaya (P. P. 1,203/6,441 1/2) private, road reservation (P. P. 1,203/6,435 1/5) claimed by Crown, Ehetugahakele (P. P. 1,407/7,356), T. P. 157,213 ; on the south by T. P. 163,727 ; on the west by road reservation (P. P. 1,203/6,435 1/2) claimed by Crown, T. P. 249,391, Ehelagahawatta (P. P. 1,203/V 617) claimed by Menika, Ehelagahawatta (P. P. 1,203/U 617) claimed by Menika.



Scale of 4 Chains to an Inch.

Surveyor-General's Office,  
Colombo, April 2, 1909.

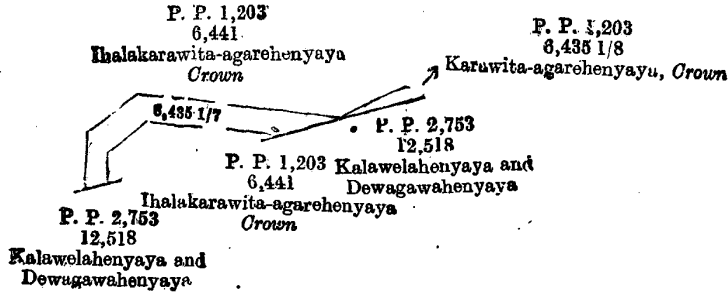
A. H. G. DAWSON,  
for Acting Surveyor-General.

X.—Preliminary plan 1,203.

Situation : Karawita-agara village in Yagam pattu of Pitigal Korale Central.

Lot.	Name of Land.	Extent, A. R. P.
6435 1/7	Road reservation	0 1 13

and bounded as follows : on the north by Ihala Karawita-agarahenyaya (P. P. 1,203/6,441) declared to be the property of the Crown under the Waste Lands Ordinances ; on the east by road reservation (P. P. 1,203/6,435 1/7) claimed by the Crown, Kalawelahenyaya and Dewagawahenyaya (P. P. 2,753/12,518) private ; on the south by Ihala Karawita-agarahenyaya (P. P. 1,203/6,441) declared to be the property of the Crown under the Waste Lands Ordinances, Kalawelahenyaya and Dewagawahenyaya (P. P. 2,753/12,518) private ; on the west by Ihala Karawita-agarahenyaya (P. P. 1,203/6,441) declared to be the property of the Crown under the Waste Lands Ordinances.



Scale of 4 Chains to an Inch.

Surveyor-General's Office,  
Colombo, April 2, 1909.


A. H. G. DAWSON,  
for Acting Surveyor-General.

XI.—Preliminary plan 1,203.

Situation : Karawita-agara village in Yagam pattu of Pitigal Korale Central.

Lot.	Name of Land.	Extent, A. R. P.
6435 1/8	Road reservation	0 0 19

and bounded as follows : on the north by Ihala Karawita-agarahenyaya (P. P. 1,203/6,441) declared to be the property of the Crown under the Waste Lands Ordinances ; on the east and south by Kalawelahenyaya and Dewagawahenyaya (P. P. 2,753/12,518) private ; on the west by road reservation (P. P. 1,253/6,435 1/7) claimed by Crown.



Scale of 4 Chains to an Inch.

Surveyor-General's Office,  
Colombo, April 2, 1909.

A. H. G. DAWSON,  
for Acting Surveyor-General.

XII.—Preliminary plan 1,203.

Situation : Karawita-agara village in Yagam pattu of Pitigal Korale Central.

Lot.	Name of Land.	Extent, A. R. P.
6435 1/9	Road reservation	1 3 14

and bounded as follows : on the north by Ihala Karawita-agarahenyaya (P. P. 1,203/6,441) declared to be the property of the Crown under the Waste Lands Ordinances ; on the east by Sanghinda-ela ; on the south by Ihala Karawita-agarahenyaya (P. P. 1,203/6,441) declared to be the property of the Crown under the Waste Lands Ordinances ; on the west by Kalawelahenyaya and Dewagawahenyaya (P. P. 2,753/12,518) private.

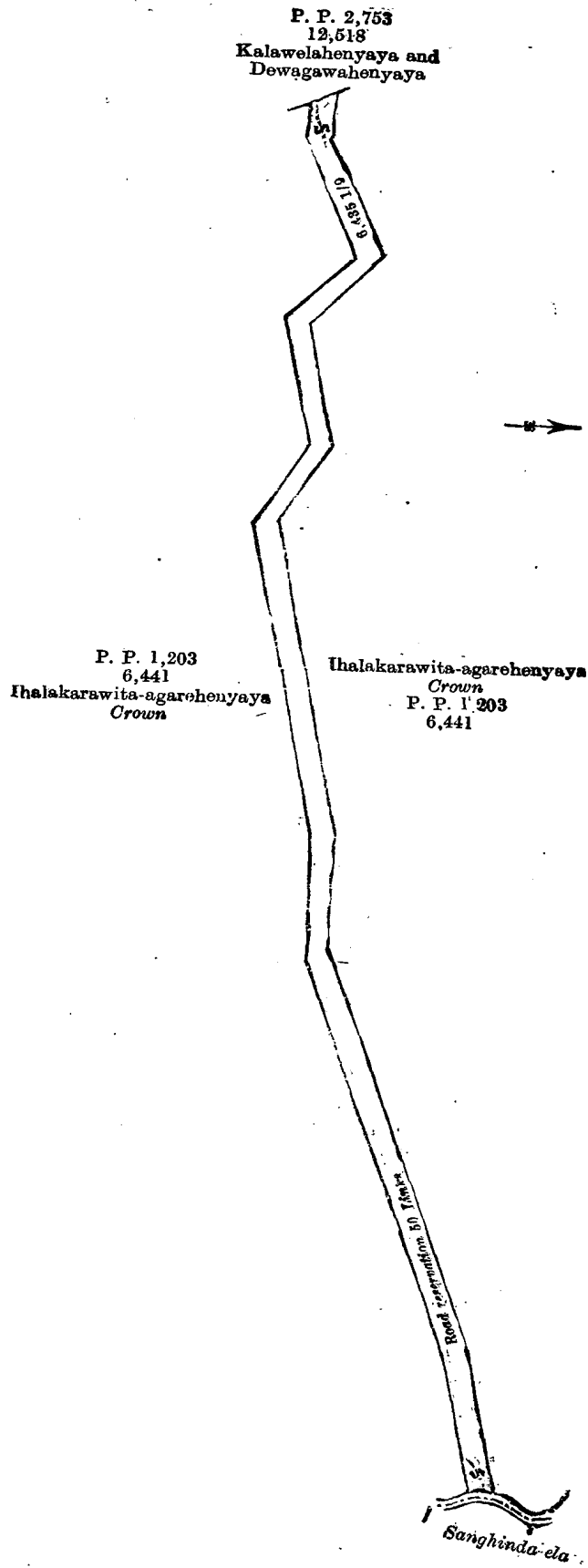
[For Diagram see page 533.]

XIII.—Preliminary plan 1,203.

Situation : Karawita-agara village in Yagam pattu of Pitigal Korale Central.

Lot.	Name of Land.	Extent, A. R. P.
6435 1/10	Karawitawewa (tank)	12 3 20

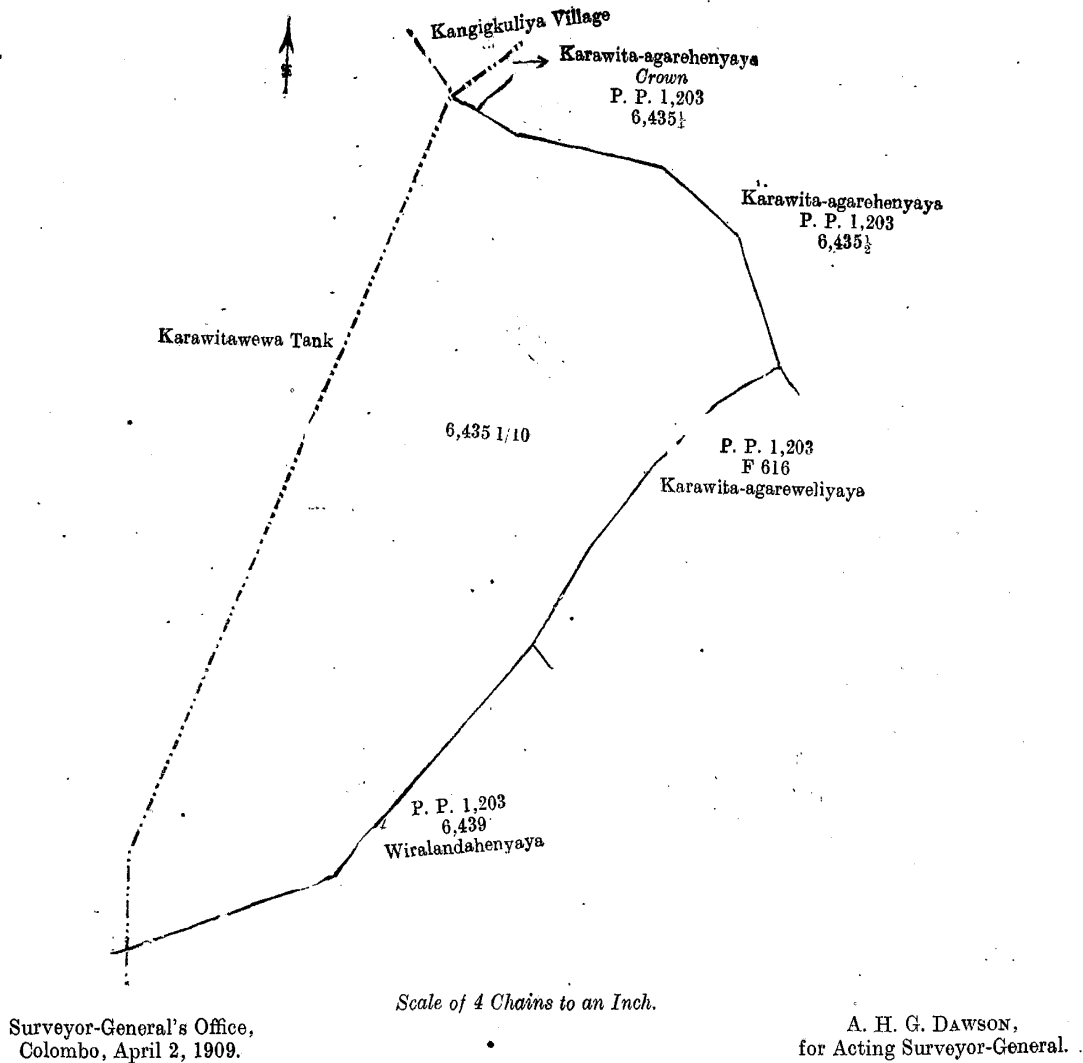
and bounded as follows : on the north by road reservation (P. P. 1,203/6,435 1/7) claimed by Crown, and Karawita-agarahenyaya (P. P. 1,203/6,435 1/7) private ; on the east by Karawita-agaraweliyaya (P. P. 1,203/F 616) claimed by the villagers, Wiralandahenyaya (P. P. 1,203/6,439) private ; on the south by Wiralandahenyaya (P. P. 1,203/6,439) private ; on the west by Karawitawewa (tank).



Scale of 4 Chains to an Inch.

Surveyor-General's Office,  
Colombo, April 2, 1909.

A. H. G. DAWSON,  
for Acting Surveyor-General.



### FINAL ORDERS.

#### Matara S. O. No. 1,548.

Order under Section 4, Sub-section (1), of "The Waste Lands Ordinances of 1897, 1899, 1900, and 1903."

In the matter of the land commonly called or known as Anguruwapitiyahena *alias* Kurundugodaduwa, situate in the village of Ganhela, in the Weligam korale of the Matara District, in the Southern Province, and of "The Waste Lands Ordinances of 1897, 1899, 1900, and 1903."

WHEREAS in pursuance of section 1 of the said Ordinances it was duly declared and notified on August 20, 1909, that if no claim to the land commonly called or known as Anguruwapitiyahena *alias* Kurundugodaduwa, situate in the village of Ganhela, in the Weligam korale of the Matara District, in the Southern Province, containing in extent 3 roods and 12 perches, and shown as lot 101 in preliminary plan 543, and in the annexed diagram, was made to Howard Orme Fox, Special Officer appointed under section 28 of the said Ordinances, within the period of three months from the date specified in the said notice, such land would be declared the property of the Crown, and dealt with on account of the Crown (*vide* Notice No. 3,532):

And whereas Ismail Lebbe Marikar Ahamado Casim of Matara made claim thereto, and John Still, Special Officer appointed under section 28 of the said Ordinances, made due inquiry into such claim, and whereas the said claimant and the said Special Officer came to an agreement in writing, dated May 10, 1910, concerning the said land, under section 4, sub-section (1), of the said Ordinances, whereby it was agreed that the said claimant should be declared the purchaser of the said land upon payment, on May 10, 1910, to the Settlement Officer, of a sum of Rupees Eight and Twenty-five cents (Rs. 8.25) only, as the purchase amount of the said land, and whereas the said amount has been duly paid by the said claimant, he is hereby, in pursuance of the agreement afore-mentioned, declared to be the purchaser of the said land, as more fully described herein below.

*Description of the Land referred to.*

The following lot situated in the village of Ganhela, in the Weligam korale of the Matara District, in the Southern Province, as described in the annexed diagram:—

Lot.	Name of Land.	Extent, A. R. P.
101	Anguruwapitiyahena <i>alias</i> Kurundugodaduwa	0 3 12

Preliminary plan 543. Field sheet O/19/22-30.  
Situation: Ganhela village in Weligam korale of Matara District.



and bounded as follows : on the north and east by Kurundugodawila claimed by Casim Tamby Mudalali of Matara ; on the south by T. P. 158,078 ; on the west by Kurundugodawila claimed by Casim Tamby Mudalali of Matara.

April 25, 1911.

FREDERICK LEWIS,  
Special Officer.



Surveyor-General's Office,  
Colombo, March 9, 1909.

Scale of 8 Chains to an Inch.

J. B. M. RIDOUT,  
for Acting Surveyor-General.

#### Hambantota S. O. No. 532.

#### Order under Section 4, Sub-section (1), of "The Waste Lands Ordinances of 1897, 1899, 1900, and 1903," declaring Land to be Crown Property.

In the matter of the land commonly called or known as Bogahagawahena, Yodagalahena, Lindagawahenekella, &c., situate in the village of Ambagasara, in the West Giruwa pattu of the Hambantota District, in the Southern Province, and of "The Waste Lands Ordinances of 1897, 1899, 1900, and 1903."

WHEREAS in pursuance of section 1 of the said Ordinances it was duly notified on April 3, 1908, that if no claim to the land commonly called or known as Bogahagawahena, Yodagalahena, and Lindagawahenekella, &c., situate in the village of Ambagasara in the West Giruwa pattu of the Hambantota District, in the Southern Province, containing in extent 91 acres 1 rood and 6 perches, and shown as lot 1 in preliminary plan 206, and in the annexed diagram, was made to Walter Ernest Wait, Special Officer appointed under section 28 of the said Ordinances, within the period of three months from the date specified in such notice, such land would be deemed the property of the Crown, and dealt with on account of the Crown (*vide* Notice No. 3,010) :

And whereas (1) Liyanage Andiris of Ambagasara, (2) Don Cornelis Munasin Disanayake, Vidane Arachchi of Paranagam palata as guardian of Ranamukage Baba, *alias* Samalishamy of Ambagasara made claim thereto, and whereas the said claimants have withdrawn their claims to the said land, I, Walter Ernest Wait, Special Officer appointed under section 28 of the said Ordinances, under and by virtue of the powers vested in me in that behalf by section 4 of the said Ordinances, do hereby on March 16, 1911, order and declare, under section 4, sub-section (1), of the said Ordinances, that the said land, as more fully described herein below, is the property of the Crown.

#### Description of the Land referred to.

The following lot situated in the village of Ambagasara, in the West Giruwa pattu of the Hambantota District, in the Southern Province, as described in the annexed diagram :—

Preliminary plan 206. Field sheet P/11/1-9.

Situation : Ambagasara village in West Giruwa pattu of the Hambantota District.

Lot.	Name of Land.	Extent, A. R. P.
1	Bogahagawahena, Yodagalahena, Lindagawahenekella, &c.	91 1 6

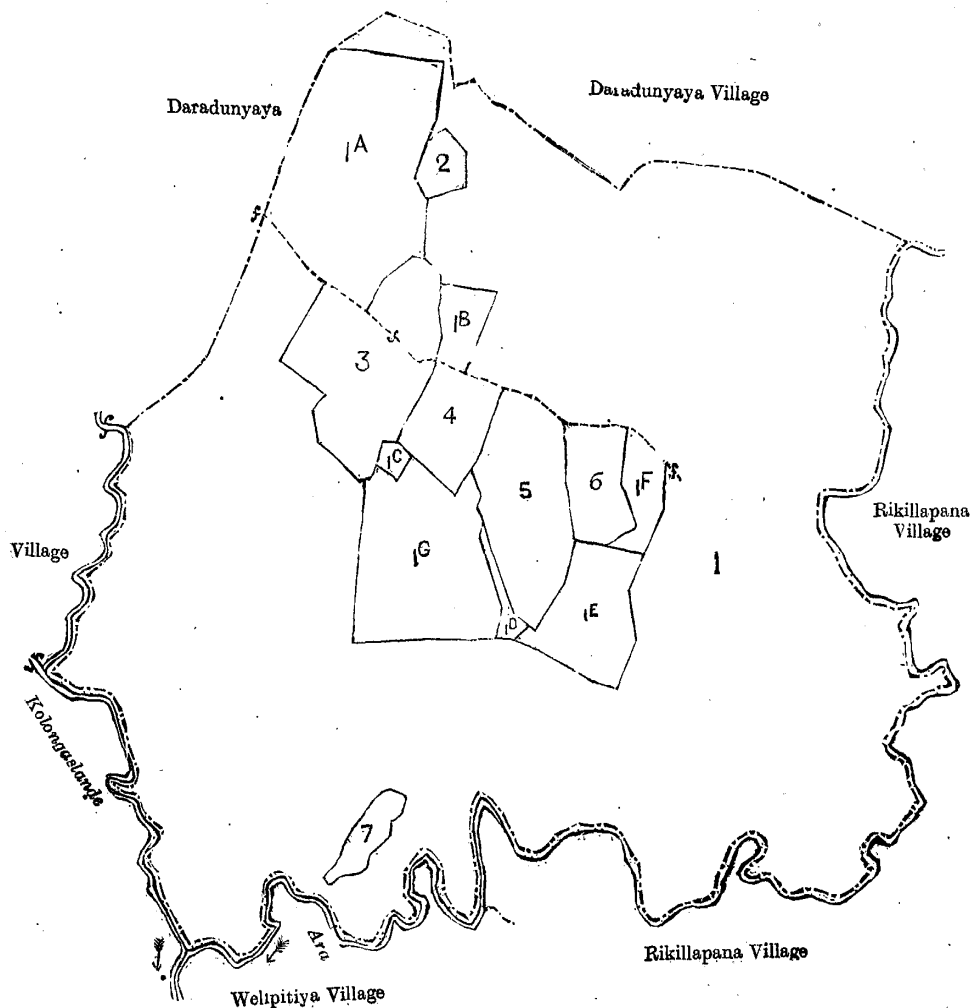
and bounded as follows : on the north by the village limit of Daradunyaya ; on the east by the village limit of Rikillapana ; on the south by the village limit of Rikillapana, the village limit of Welipitiya (Kolongaslande-ara) ; on the west by the Kolongaslande-ara) the village limit of Daradunyaya.

NOTE.—The following lots lying within the above boundaries are excluded from this order, and their aggregate acreage of 27 acres 2 roods and 28 perches is not included in the acreage of 91 acres 1 rood and 6 perches given above :—

Lot.	Name of Land.	Extent, A. R. P.	Lot.	Name of Land.	Extent, A. R. P.
1a	Yapageruppa	6 3 5	2	Polkoratuwa <i>alias</i> Arewatta	0 2 9
1b	Gamageruppa	0 2 35	3	Pahalawatta, Baduruppewatta, &c.	4 1 35
1c	Ranamukagewatta	0 0 28	4	Punchigodawatta	1 2 25
1d	Do.	0 0 29	5	Alutwatta	3 2 15
1e	Kolongahawatttekella	2 1 11	6	Maragahawatta, Kolongahawatta	1 1 17
1f	Udahakoratuwa <i>alias</i> Kongahawatta	0 3 0	7	Galemadittedeniya, T. P. 255,754	0 2 14
1g	Yodagalahena	4 2 5			
					27 2 28

March 16, 1911.

W. E. WAIT,  
Special Officer.



Surveyor-General's Office,  
Colombo, January 12, 1911.

Scale of 8 Chains to an Inch.

A. H. G. DAWSON,  
for Surveyor-General.

**Hambantota S. O. No. 533.**

**Order under Section 4, Sub-section (1), of "The Waste Lands Ordinances of 1897, 1899, 1900, and 1903," admitting Lands to be Private Property.**

In the matter of the lands commonly called or known as Moderawattawanawewa and Moderawatawanayaya, situate in the village of Medilla, in the West Giruwa pattu of the Hambantota District, in the Southern Province, and of "The Waste Lands Ordinances of 1897, 1899, 1900, and 1903."

WHEREAS in pursuance of section 1 of the said Ordinances it was duly notified on October 2, 1903, that if no claim to the lands commonly called or known as Moderawatawanawewa and Moderawatawanayaya, situate in the village of Medilla, in the West Giruwa pattu of the Hambantota District, in the Southern Province, containing in extent 15 acres, and shown as lots 71 and 72d in preliminary plan 315, and in the annexed diagram, was made to Walter Ernest Wait, Special Officer appointed under section 28 of the said Ordinances, within the period of three months from the date specified in such notice, such lands would be deemed the property of Crown, and dealt with on account of the Crown (*vide* Notice No. 3,212):

And whereas Don Cornelis Abodeera, Vidane Arachchi of Tangalla, made claim thereto, and Frederick Lewis, Special Officer appointed under section 28 of the said Ordinances, made due inquiry into such claim, I, Walter Ernest Wait, with the consent of His Excellency the Governor, do hereby admit the claim of the said claimant to the said lands, as more fully described herein below, under section 4, sub-section (1), of the said Ordinances.

*Description of the Lands referred to.*

The following lots situated in the village of Medilla, in the West Giruwa pattu of the Hambantota District, in the Southern Province, as described in the annexed diagram:—

Preliminary plan 315.  
Situation: Medilla village in West Giruwa pattu of the Hambantota District.

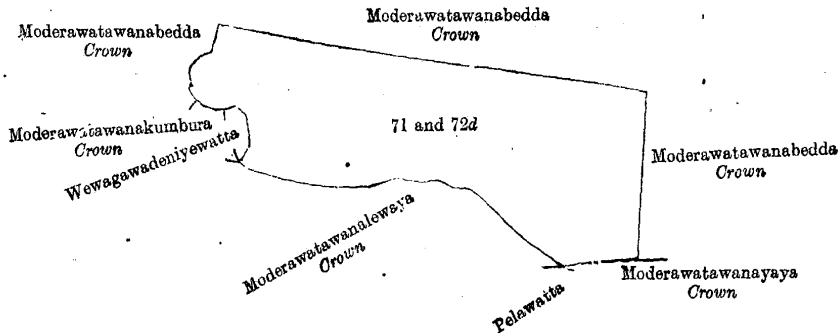
Lot.	Name of Land.	Extent, A. R. P.
71	Moderawatawanawewa	0 1 24
72d	Moderawatawanayaya	14 2 16
		15 0 0

and bounded as follows: on the north by Moderawatawanabedda declared the property of the Crown under the Waste Lands Ordinances; on the east by Moderawatawanabedda declared the property of the Crown under the Waste Lands Ordinances; on the south by Moderawatawanayaya declared the property of the Crown under the Waste Lands Ordinances,

Pelawatta claimed by Jayasuriya Patabendige Kottan, Moderawatawanalewaya declared the property of the Crown under the Waste Lands Ordinances; on the west by Wewagawadeniyewatta sold by the Crown, Moderawatawanakumbura belonging to the Crown, Moderawatawanabedda declared the property of the Crown under the Waste Lands Ordinances.

April 1, 1911.

W. E. WAIT,  
Special Officer.



Surveyor-General's Office,  
Colombo, January 30, 1911.

Scale of 8 Chains to an Inch.

A. H. G. DAWSON,  
for Surveyor-General.

**Hambantota S. O. No. 534.**

**Order under Section 2 of "The Waste Lands Ordinances of 1897, 1899, 1900, and 1903,"  
declaring Lands to be Crown Property.**

In the matter of the lands commonly called or known as Ambagahawattahena and Karanagodawewahenkella, Ketakelagahawatta, Buruthagahawatta, &c., situate in the village of Sapugahayaya, in the East Giruwa pattu of the Hambantota District, in the Southern Province, and of "The Waste Lands Ordinances of 1897, 1899, 1900, and 1903."

THE notice required by section 1 of "The Waste Lands Ordinances of 1897, 1899, 1900, and 1903," having been duly published in manner prescribed by that section in respect of the above-named lands (*vide* Notice No. 3,937), and no claim having been made to the said lands or to any interest therein within the period of three months from the date specified in the said notice, I, Charles Valentine Brayne, Special Officer appointed under section 28 of the said Ordinances, under and by virtue of the powers vested in me in that behalf by section 2 of the said Ordinances, do hereby on April 10, 1911, order and declare that the said lands, as more fully described herein below, situate in the village of Sapugahayaya, in the East Giruwa pattu of the Hambantota District, in the Southern Province, and shown as lots 9, 16, 23, 30, 11b in preliminary plan 394, and in the annexed diagrams, and containing in extent 10 acres 1 rood and 29 perches, are the property of the Crown.

*Description of the Lands referred to.*

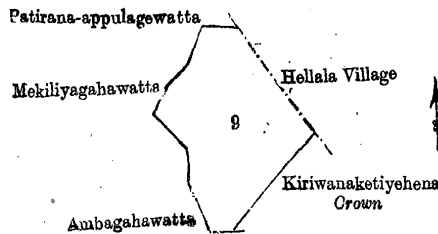
The following lots situated in the village of Sapugahayaya, in the East Giruwa pattu of the Hambantota District, in the Southern Province, as described in the annexed diagrams:—

I.—Preliminary plan 394. Field sheet P/11/2-10.

Situation: Sapugahayaya village in East Giruwa pattu of Hambantota District.

Lot.	Name of Land.	Extent, A. R. P.
9	Ambagahawattahena and Karanagodawewahenkella	4 2 18

and bounded as follows: on the north by Patirana-appulagewatta claimed by Rubasimpatiranage Babun Appu, the village limit of Hellala; on the east by the village limit of Hellala, Kiriwanaketiyehena claimed by the Crown; on the south by Kiriwanaketiyehena claimed by the Crown, Ambagahawatta claimed by Nettunge Mudalihamy and others; on the west by Mekiliyagahawatta claimed by Wellappuli Vitaranage Madduma Appu and others.



Scale of 8 Chains to an Inch.

Surveyor-General's Office,  
Colombo, August 4, 1910.

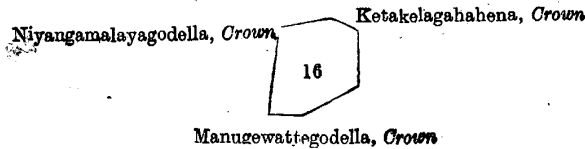
J B M. RIDOUT,  
Acting Surveyor-General.

II.—Preliminary plan 394. Field sheet P/11/2-10.

Situation: Sapugahayaya village in East Giruwa pattu of Hambantota District.

Lot.	Name of Land.	Extent, A. R. P.
16	Ketakelagahawatta	1 2 5

and bounded as follows: on the north and east by Ketakelagahawatta declared to be Crown property under the Waste Lands Ordinances; on the south by Manugewattegodella declared to be Crown property under the Waste Lands Ordinances; on the west by Niyangamalayagodella declared to be Crown property under the Waste Lands Ordinances.



Surveyor-General's Office,  
Colombo, August 4, 1910.

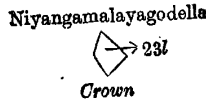
Scale of 8 Chains to an Inch.

J. B. M. RIDOUT,  
for Acting Surveyor-General.

III.—Preliminary plan 394. Field sheet P/11/2-10.  
Situation : Sapugahayaya village in East Giruwa pattu of Hambantota District.

Lot.	Name of Land.	Extent, A. P. R.
23l	Buruthagahawatta.	0 0 25

and bounded as follows : on the north, east, south, and west by Niyangamalayagodella declared to be Crown property under the Waste Lands Ordinances.



Surveyor-General's Office  
Colombo, August 4, 1910.

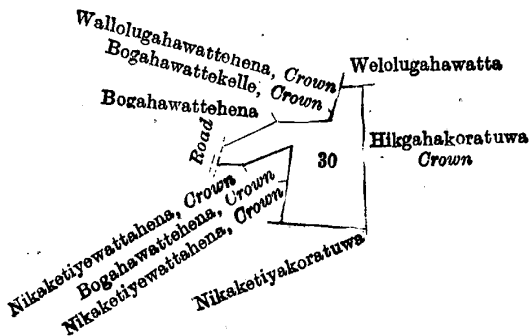
Scale of 8 Chains to an Inch.

J. B. M. RIDOUT,  
for Acting Surveyor-General.

IV.—Preliminary plan 394. Field sheets P/11/2-10 and P/11/18-26.  
Situation : Sapugahayaya village in East Giruwa pattu of Hambantota District.

Lot.	Name of Land.	Extent, A. R. P.
30	Hikgahawatta <i>alias</i> Bogahalangawatta	2 1 14

add bounded as follows : on the north by Bogahawattahena claimed by Wickramage Anagahamy, Bogahawattakella claimed by the Crown, Wallolugahawattahena declared to be Crown property under the Waste Lands Ordinances, Wallolugahawatta claimed by Singappuli Vitaranage Mathias and others ; on the east by Hikgahakoratuwa declared to be Crown property under the Waste Lands Ordinances ; on the south by Nikaketiyakoratuwa claimed by Urawilagey Bablahami, Nikaketiyewattahena declared to be Crown property under the Waste Lands Ordinances, Bogahawattahena declared to be Crown property under the Waste Lands Ordinances, Nikaketiyewattahena declared to be Crown property under the Waste Lands Ordinances ; on the west by a road.



Surveyor-General's Office,  
Colombo, August 4, 1910.

Scale of 8 Chains to an Inch.

J. B. M. RIDOUT,  
for Acting Surveyor-General.

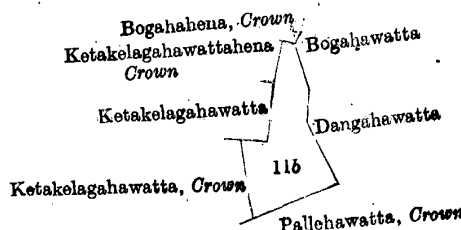
V.—Preliminary plan 394. Field sheet P/11/2-10.  
Situation : Sapugahayaya village in East Giruwa pattu of Hambantota District.

Lot.	Name of Land.	Extent, A. R. P.
11b	Kadjugahahena	1 3 7

and bounded as follows : on the north by Bogahahena declared Crown under the Waste Lands Ordinances ; on the east by Bogahawatta claimed by Ratnayekage Davithhami, Dangahawatta claimed by Gigana Arachchige Awusadahami ; on the south by Pallehawatta claimed by Weerakutti Vitaranage Madduma Appu and others ; on the west by Ketakelagahawatta claimed by the Crown, Ketakelagahawatta sold by the Crown, Ketakelagahawattahena claimed by the Crown.

April 10, 1911.

C. V. BRAYNE,  
Special Officer.



Surveyor-General's Office,  
Colombo, November 3, 1910

Scale of 8 Chains to an Inch

A. H. G. DAWSON,  
for Surveyor-General.

**Hambantota S. O. No. 535.****Order under Section 2 of "The Waste Lands Ordinances of 1897, 1899, 1900, and 1903,"  
declaring Lands to be Crown Property.**

In the matter of the lands commonly called or known as Katusarabedda and Gammettiwatta, situate in the village of Lunama, in the East Giruwa pattu of the Hambantota District, in the Southern Province, and of "The Waste Lands Ordinances of 1897, 1899, 1900, and 1903."

THE notice required by section 1 of "The Waste Lands Ordinances of 1897, 1899, 1900, and 1903," having been duly published in manner prescribed by that section in respect of the above-named lands (*vide* Notice No. 3,970), and no claim having been made to the said lands or to any interest therein within the period of three months from the date specified in the said notice, I, Malcolm Stevenson, Special Officer appointed under section 28 of the said Ordinances, under and by virtue of the powers vested in me in that behalf by section 2 of the said Ordinances, do hereby on May 1, 1911, order and declare that the said lands, as more fully described herein below, situate in the village of Lunama, in the East Giruwa pattu of Hambantota District, in the Southern Province, and shown as lots 13e, 14a1 in preliminary plan 467, and in the annexed diagrams, and containing in extent 1 acre 3 roods, are the property of the Crown.

*Description of the Lands referred to.*

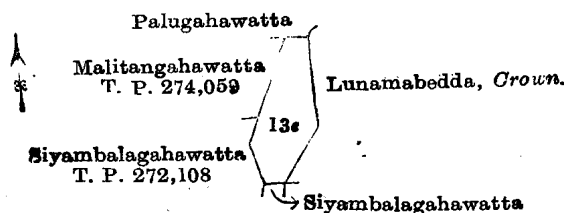
The following lots situated in the village of Lunama, in the East Giruwa pattu of the Hambantota District, in the Southern Province, as described in the annexed diagrams:—

I.—Preliminary plan 467. Field sheet: village plan P/17/35-43.

Situation: Lunama village in East Giruwa pattu of Hambantota District.

Lot.	Name of Land.	Extent, A. R. P.
13e	Katusarabedda	1 0 13

and bounded as follows: on the north by Palugahawatta claimed by Samarawickrama Malawa Arachchige Don Andirias; on the east by Lunamabedda belonging to the Crown; on the south by Siyambalagahawatta granted at half-improved value; on the west by Siyambalagahawatta granted at half-improved value (T. P. 272,108), Malitangahawatta granted at half-improved value (T. P. 274,059).



Surveyor-General's Office,  
Colombo, December 17, 1910.

Scale of 8 Chains to an Inch.

A. H. G. DAWSON,  
for Surveyor-General.

II.—Preliminary plan 467. Field sheet: village plan P/17/35-43.

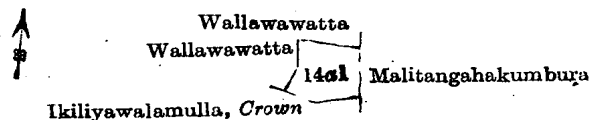
Situation: Lunama village in East Giruwa pattu of Hambantota District.

Lot.	Name of Land.	Extent, A. R. P.
14a1	Gammettiwatta	0 2 27

and bounded as follows: on the north by Wallawawatta granted at half-improved value; on the east by Malitangahakumbura claimed by Mallawa Raja Don Andirias Appuhamy and others; on the south by Ikiliyawalamulla claimed by the Crown; on the west by Wallawawatta granted at half-improved value.

May 1, 1911.

M. STEVENSON,  
Special Officer.



Surveyor-General's Office,  
Colombo, December 17, 1910.

Scale of 8 Chains to an Inch.

A. H. G. DAWSON,  
for Surveyor-General.

**Hambantota S. O. No. 536.****Order under Section 2 of "The Waste Lands Ordinances of 1897, 1899, 1900, and 1903,"  
declaring Lands to be Crown Property.**

In the matter of the lands commonly called or known as Panchiakala and Gorakawalalanda, situate in the village of Talanporuwa, in the West Giruwa pattu of the Hambantota District, in the Southern Province, and of "The Waste Lands Ordinances of 1897, 1899, 1900, and 1903."

THE notice required by section 1 of "The Waste Lands Ordinances of 1897, 1899, 1900, and 1903," having been duly published in manner prescribed by that section in respect of the above-named lands (*vide* Notice No. 3,959), and no claim having been made to the said lands or to any interest therein within the period of three months from the date specified in the said notice, I, Charles Valentine Brayne, Special Officer appointed under section 28 of the said Ordinances, under and by virtue of the powers vested in me in that behalf by section 2 of the said Ordinances, do hereby on May 3, 1911, order and declare that the said lands as more fully described herein below, situate in the village of Talanporuwa, in the West Giruwa pattu of the Hambantota District, in the Southern Province, and shown as lots 23 and 39 in preliminary plan 255 and in the annexed diagrams, and containing in extent 3 acres 2 roods and 18 perches, are the property of the Crown.

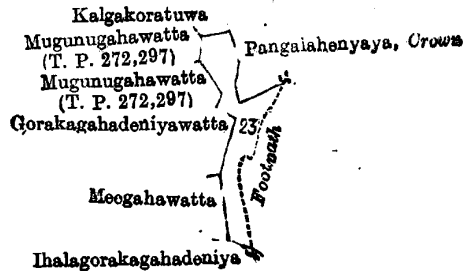
*Description of the Lands referred to.*

The following lots situated in the village of Talanporuwa, in the West Giruwa pattu of the Hambantota District, in the Southern Province, as described in the annexed diagrams:—

I.—Preliminary plan 255. Field sheet: village plan P/16/5-6, 13-14, &c.  
Situation: Talanporuwa village in West Giruwa pattu of Hambantota District.

Lot.	Name of Land.	Extent, A. R. P.
23	Panchiakala	1 0 26

and bounded as follows: on the north by Kalgakoratuwa claimed by Vidane Patirage Nikulas, Pangalahenyaya declared to be Crown property under the Waste Lands Ordinances; on the east by a footpath; on the south by Ihalagorakagahadeniya claimed by D. D. Abeysundara; on the west by Meegahawatta claimed by Dalamporuwa Don Davith, Gorakagahadeniyawatta claimed by Kodituwakku Vidane Patirange Abeyhamy, Mugunugahawatta sold by the Crown (T. P. 272,297).



Surveyor-General's Office,  
Colombo, November 24, 1910.

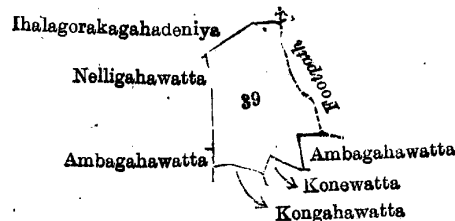
Scale of 8 Chains to an Inch.

A. H. G. DAWSON,  
for Surveyor-General.

II.—Preliminary plan 255. Field sheet: village plan P/16/5-6, 13-14, &c.  
Situation: Talanporuwa village in West Giruwa pattu of Hambantota District.

Lot.	Name of Land.	Extent, A. R. P.
39	Gorakawalalanda	2 1 32

and bounded as follows: on the north by Ihalagorakagahadeniya claimed by D. D. Abeysundara; on the east by a footpath; on the south by Ambagahawatta claimed by Appu Kapuge Tenhamy, Konewatta claimed by Mahanamanan Geegana-gamage Janeshamy, Kongahawatta claimed by Ratnayaka Don Nikulas; on the west by Ambagahawatta claimed by Ratnayaka Kankanange Andiris, Nelligahawatta claimed by Ratnayaka Kankanange Don Nikulas.



Surveyor-General's Office  
Colombo, November 24, 1910.

Scale of 8 Chains to an Inch.

A. H. G. DAWSON,  
for Surveyor-General.

May 3, 1911.

C. V. BRAYNE,  
Special Officer.

**Order under Section 2 of "The Waste Lands Ordinances of 1897, 1899, 1900, and 1903,"  
declaring Land to be Crown Property.**

In the matter of the land commonly called or known as Tololketiyahena, situate in the village of Pasgoda, in the Morawak korale of the Matara District, in the Southern Province, and of "The Waste Lands Ordinances of 1897, 1899, 1900, and 1903."

THE notice required by section 1 of "The Waste Lands Ordinances of 1897, 1899, 1900, and 1903," having been duly published in manner prescribed by that section in respect of the above-named land (*vide* Notice No. 3,965), and no claim having been made to the said land or to any interest therein within the period of three months from the date specified in the said notice, I, Arthur Charles Allnutt, Assistant Government Agent of the Matara District of the Southern Province, under and by virtue of the powers vested in me in that behalf by section 2 of the said Ordinances, do hereby on April 25, 1911, order and declare that the said land, as more fully described herein below, situate in the village of Pasgoda, in the Morawak korale of the Matara District, in the Southern Province, and shown as lot 12 in block survey preliminary plan 21, and in the annexed diagram, and containing in extent 2 acres 1 rood and 29 perches, is the property of the Crown.

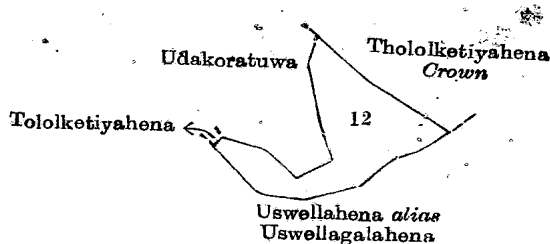
*Description of the Land referred to.*

The land commonly called or known as Tololketiyahena, situated in the village of Pasgoda, in the Morawak korale of the Matara District, Southern Province, containing in extent 2 acres 1 rood and 29 perches, shown as lot 12 in block survey preliminary plan 21, and in the annexed diagram, and bounded as follows: on the north by Tololketiyahena Crown; on the east by Tololketiyahena, Crown, Uswellahena *alias* Uswellagalahena claimed by S. D. Hendrick and others; on the south by Uswellahena *alias* Uswellagalahena claimed by S. D. Hendrick and others; on the west by Udakoratuwa and Tololketiyahena claimed by Samarasinge Babunhamy.

April 25, 1911.

A. C. ALLNUTT,  
Assistant Government Agent.

Field sheet O/15/20-28, O/15/21-29.



Scale of 8 Chains to an Inch.

Surveyor-General's Office,  
Colombo, September 7, 1910.J. B. M. RIDOUT,  
for Acting Surveyor-General.**Order under Section 4, Sub-section (1), of "The Waste Lands Ordinances of 1897, 1899, 1900, and 1903,"  
declaring Land to be Crown Property.**

In the matter of the land commonly called or known as Demoderawatta, situate in the village of Ginneliya, in the Morawak korale of the Matara District, in the Southern Province, and of "The Waste Lands Ordinances of 1897, 1899, 1900, and 1903."

WHEREAS in pursuance of section 1 of the said Ordinances it was duly notified on December 9, 1910, that if no claim to the land commonly called or known as Demoderawatta, situate in the village of Ginneliya, in the Morawak korale of the Matara District, in the Southern Province, containing in extent 1 acre 2 roods and 32 perches, and shown as lot 165 in block survey preliminary plan 22, as described in the annexed diagram, was made to the Assistant Government Agent of the Matara District within the period of three months from the date specified in such notice, such land would be deemed the property of the Crown, and dealt with on account of the Crown (*vide* Notice No. 3,935):

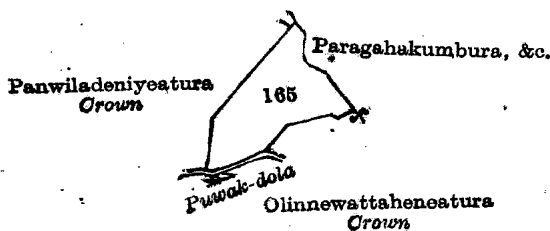
And whereas Ratnappuli Radage Teapanisa of Ginneliya made claim thereto, and whereas the said claimant has withdrawn his claim to the said land, I, William Loring Kindersley, Assistant Government Agent of the Matara District, in the Southern Province, under and by virtue of the powers vested in me in that behalf by section 4 of the said Ordinances, do hereby on March 31, 1911, order and declare, under section 4, sub-section (1), of the said Ordinances, that the said land, as more fully described herein below, is the property of the Crown.

*Description of the Land referred to.*

The land commonly called or known as Demoderawatta, situated in the village of Ginneliya, in the Morawak korale of the Matara District, Southern Province, containing in extent 1 acre 2 roods and 32 perches, shown as lot 165 in block survey preliminary plan 22, and in the annexed diagram, and bounded as follows: on the north by Paragahakumbura, &c., claimed by R. Babe and others; on the east by Paragahakumbura, &c., claimed by R. Babe and others; on the south by Paragahakumbura, &c., claimed by R. Babe and others, and Olinnewattaheneatura declared Crown, and Puwak-dola; on the west by Panwiladeniyeyatura declared Crown.

Matara Kachcheri,  
March 31, 1911.W. L. KINDERSLEY,  
Assistant Government Agent.

Field sheet O/10/54-62.

Surveyor-General's Office,  
Colombo, June 10, 1910.

Scale of 8 Chains to an Inch.

J. B. M. RIDOUT,  
for Surveyor-General.