

Ceylon Government Gazette

Published by Authority.

No. 6,447 — FRIDAY, JUNE 16, 1911.

PART I.—General: Minutes, Proclamations, Appointments,
and General Government Notifications.

PART II.—Legal and Judicial.

PART III.—Provincial Administration.

PART IV.—Land Settlement.

PART V.—Mercantile, Marine, Municipal, Local, &c.

Separate paging is given to each Part in order that it may be filed separately.

Part IV.—Land Settlement.

	PAGE		PAGE
Preliminary Notices	543	Final Orders	550

PRELIMINARY NOTICES.

Galle Notice No. 4,107.

Notice under "The Waste Lands Ordinances of 1897, 1899, 1900, and 1903."

TAKE notice that unless within three months from June 16, 1911, the persons, if any, who claim any interest in the land hereinafter mentioned make claim in person or in writing to the said land or to some interest therein to H. C. Toller, Esq., Special Officer appointed under section 28 of "The Waste Lands Ordinances of 1897, 1899, 1900, and 1903," at his office at Fort, Colombo :

Such Special Officer, in pursuance of the powers vested in him by the said Ordinances, will declare by writing under his hand that the land, to which no claim has been made, is the property of the Crown.

H. C. TOLLER,
Special Officer.

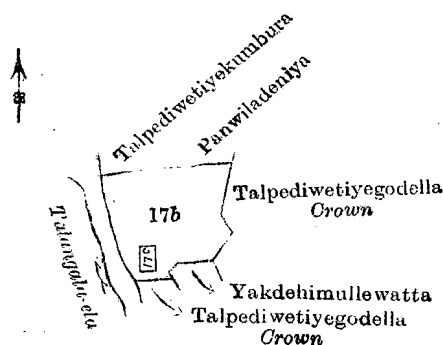
Description of the Land referred to.

The land commonly called or known as Panwiledeniya, situated in the village of Malgalla, in the Hinidum pattu of the Galle District, in the Southern Province, containing in extent 1 acre 3 roods and 22 perches, shown as lot 17b in preliminary plan 487, and in the annexed diagram, and bounded as follows : on the north by Talpediwetiyeakumbura claimed by Ganekandegge Janis and others, Panwiladeniya claimed by ditto : on the east by Talpediwetiyeagodella declared to be Crown property under the Waste Lands Ordinances ; on the south by Yakdehimullewatta claimed by Dehigaspe Maddunage Appu, Talpediwetiyeagodella declared to be Crown property under the Waste Lands Ordinances ; on the west by the Talangala-ela.

NOTE.—The following lot lying within the above boundaries is excluded from this notice, and its acreage of 13 perches is not included in the acreage of 1 acre 3 roods and 22 perches given above :—

Lot.	Name of Land.	Extent, A. R. P.
17c	Panwileowita	0 0 13

Field sheet O/14/2-10.



Surveyor-General's Office,
Colombo, May 20, 1911.

Scale of 8 Chains to an Inch.
Galle S. O. 2—1911.

A. H. G. DAWSON,
for Surveyor-General.

Matara Notice No. 4,108.

Notice under "The Waste Lands Ordinances of 1897, 1899, 1900, and 1903."

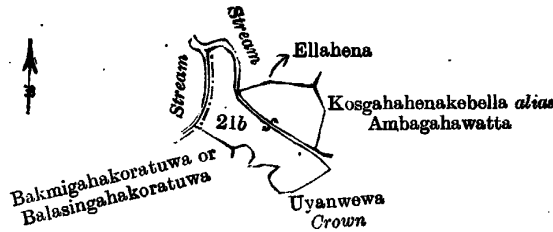
TAKE notice that unless within three months from June 16, 1911, the persons, if any, who claim any interest in the land hereinafter mentioned make claim in person or in writing to the said land or to some interest therein to J. M. Davies, Esq., Special Officer appointed under section 28 of "The Waste Lands Ordinances of 1897, 1899, 1900, and 1903," at his office at Fort, Colombo:

Such Special Officer, in pursuance of the powers vested in him by the said Ordinances, will declare by writing under his hand that the land, to which no claim has been made, is the property of the Crown.

J. M. DAVIES,
Special Officer.

Description of the Land referred to.

The land commonly called or known as Bakmigahakoratuwa (Uyanwewaelatatahanamkella—reservation for Uyanwewa-ela), situated in the village of Wewala, in the Kandaboda pattu of the Matara District, in the Southern Province, containing in extent 2 acres and 20 perches, shown as lot 21b in preliminary plan 508, and in the annexed diagram, and bounded as follows: on the north by a stream, Ellahena sold by the Crown; on the east by Kosgahakenakebella *alias* Ambagahawatta claimed by G. Don Juwanis and others, a stream, Uyanwewa declared to be Crown property under the Waste Lands Ordinances; on the south by Uyanwewa declared to be Crown property under the Waste Lands Ordinances, Bakmigahakoratuwa or Balasingahakoratuwa claimed by G. Don Juwanis and others; on the west by a stream.



Surveyor-General's Office,
Colombo, May 20, 1911.

Scale of 8 Chains to an Inch.

A. H. G. DAWSON,
for Surveyor-General.

Matara S. O. 8—1911.

Hambantota Notice No. 4,109.

Notice under "The Waste Lands Ordinances of 1897, 1899, 1900, and 1903."

TAKE notice that unless within three months from June 16, 1911, the persons, if any, who claim any interest in the lands hereinafter mentioned or in any one or more of such lands make claim in person or in writing to the said lands or any of them or to some interest therein to W. E. Wait, Esq., Special Officer appointed under section 28 of "The Waste Lands Ordinances of 1897, 1899, 1900, and 1903," at his office at Fort, Colombo:

Such Special Officer, in pursuance of the powers vested in him by the said Ordinances, will declare by writing under his hand that the said lands or such of them, as to which no claim has been made, are the property of the Crown.

W. E. WAIT,
Special Officer.

Description of the Lands referred to.

The following lots situated in the village of Pissubedda, in the West Giruwa pattu of the Hambantota District, in the Southern Province, as described in the annexed diagram:—

Preliminary plan 225.

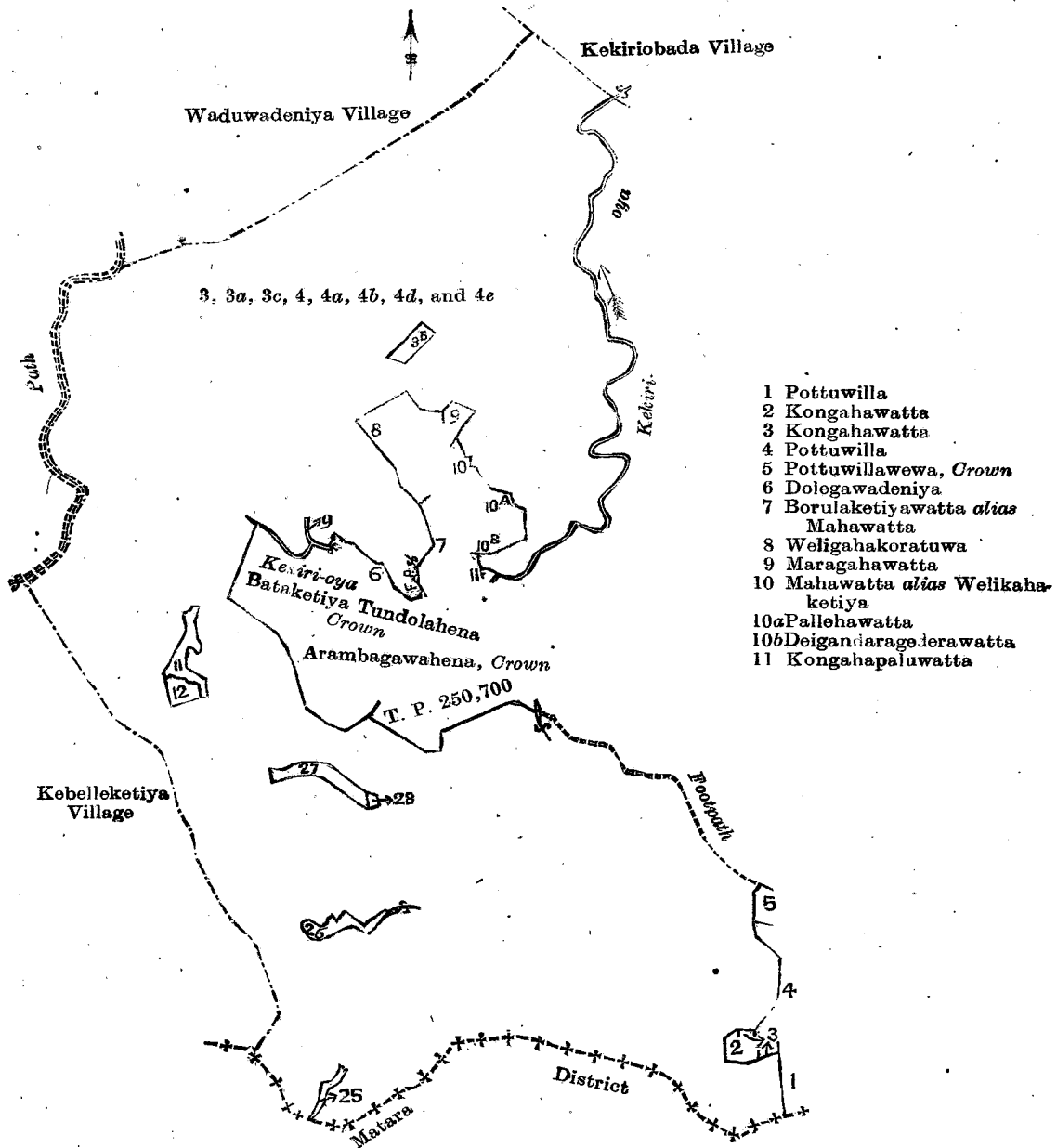
Situation: Pissubedda village in West Giruwa pattu of Hambantota District.

Lot.	Name of Land.	Extent, A. R. P.
3	Thillahena, Gaspellegawahena, Doledeniyagawahena, Arambagawahena, Nedun- ketyekumburagawahena, Gonnegawahena, Alawatthena, Deniyagawa-atmaga, Bataketyetundolehena, Horagasmandiyehena, Endiyadeniyagawahena <i>alias</i> Ala- watthena, Batehena, Kosgaruppehena, Mahaborellehena, Dimiyangashena, Pasgodayahena, Qorukandegawahena, Boraluketyehena, Ginigalagawahena, Gorakegawahena	301 3 23
3a	Munhena	1 0 23
3c	Ihalagalagawahena	0 0 27
4	Pahalawattewelikalanda, Paluwatthena, Potdeniyewatthena, Pissubeddawatta- gawahena, Pasgodayahena, Boraluketyehena	14 3 26
4a	Munhena	0 0 10
4b	Kongahakoratuwa	0 1 7
4d	Pallehawatta	1 3 3
4e	Ithalagalagawahena	0 0 3½
		320 1 2½

and bounded as follows: on the north by a path, the village limit of Waduwardeniya, the village limit of Kekiri-obada; on the east by the Kekiri-oya, Kongahapaluwatta claimed by A. Don Andris, Deiyandaragedarawatta claimed by Pissubedde Abeysinge Sawun and others, Pallehawatta claimed by Abeysinge Gunawardana Don Bastian and others, Mahawatta *alias* Welikahaketiya claimed by Abeysinge Don Andris and others, Maragahawatta claimed by Ranasin Kalumediriyage Don Davith, Weligahakoratuwa claimed by Abeysinge Thomishamy, Boraluketyewatta *alias* Mahawatta claimed by Abeysinge Gunawardana Don Bastian, a footpath, Dolagawardeniya claimed by Abeysinge Don Bastian and others, the Kekiri-oya, Bataketiya, Tundolehena claimed by the Crown, Arambagawahena claimed by the Crown, T. P. 250,700, a footpath, Potuwilawewa declared to be Crown property under the Waste Lands Ordinances, Potuwila claimed by Abeysinge Don Bastian and others, Kongahawatta claimed by ditto, Potuwila claimed by ditto; on the south by the boundary of the Matara District; on the west by the village limit of Kebellaketiya, a path.

NOTE.—The following lots lying within the above boundaries are excluded from this notice, and their aggregate acreage of 4 acres 1 rood and 21 perches is not included in the acreage of 320 acres 1 rood 2½ perches given above :—

Lot.	Name of Land.	Extent, A. R. P.	Lot.	Name of Land.	Extent, A. R. P.
3b	Urukandehena	0 2 29	25	Batehenedeniya	0 1 20
9	Gaspelellagawadeniya (T. P. 250,701)	0 0 12	26	Titpaladeniya	0 2 24
11	Nedunketiyedeniya	0 3 38	27	Endiyadeniya	0 3 31
12	Nedunketiyewatta alias Kospelamandiya	0 2 15	28	Do.	0 0 12
					4 1 21



- 1 Pottuwilla
- 2 Kongahawatta
- 3 Kongahawatta
- 4 Pottuwilla
- 5 Pottuwillawewa, Crown
- 6 Dolegawadeniya
- 7 Borulaketiyawatta alias Mahawatta
- 8 Weligahakoratuwa
- 9 Maragahawatta
- 10 Mahawatta alias Welikahaketiya
- 10a Pallehawatta
- 10b Deigandaragederawatta
- 11 Kongahapaluwatta

Surveyor-General's Office,
Colombo, April 20, 1911.

Scale of 16 Chains to an Inch.
Hambantota S. O. 25—1911.

A. H. G. DAWSON,
for Surveyor-General.

Kuunegala Notice No. 4,110.

Notice under "The Waste Lands Ordinances of 1897, 1899, 1900, and 1903."

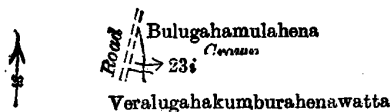
TAKE notice that unless within three months from June 16, 1911, the persons, if any, who claim any interest in the land hereinafter mentioned make claim in person or in writing to the said land or to some interest therein to J. M. Davies, Esq., Special Officer appointed under section 28 of "The Waste Lands Ordinances of 1897, 1899, 1900, and 1903," at his office at Fort, Colombo :

Such Special Officer, in pursuance of the powers vested in him by the said Ordinances, will declare by writing under his hand that the land, to which no claim has been made, is the property of the Crown.

J. M. DAVIES,
Special Officer.

Description of the Land referred to.

The land commonly called or known as Nelunwewahenyaya (reservation for footpath), situated in the village of Etambe, in the Meda Pattu Korale East of the Katugampola hatpattu of the Kurunegala District, in the North-Western Province, containing in extent 3 perches, shown as lot 23i in preliminary plan 389, and in the annexed diagram, and bounded as follows: on the north and east by Bulugahamulahena claimed by the Crown; on the south by Weralugahakumburahenawatta claimed by I. Ukku Menika; on the west by a road.



Surveyor-General's Office,
Colombo, May 18, 1911.

Scale of 4 Chains to an Inch.

A. H. G. DAWSON,
for Surveyor-General.

Kurunegala S. O. 72—1911.

Kurunegala Notice No. 4,111.**Notice under "The Waste Lands Ordinances of 1897, 1899, 1900, and 1903."**

TAKE notice that unless within three months from June 16, 1911, the persons, if any, who claim any interest in the lands hereinafter mentioned or in any one or more of such lands make claim in person or in writing to the said lands or any of them or to some interest therein to J. M. Davies, Esq., Special Officer appointed under section 28 of "The Waste Lands Ordinances of 1897, 1899, 1900, and 1903," at his office at Fort, Colombo:

Such Special Officer, in pursuance of the powers vested in him by the said Ordinances, will declare by writing under his hand that the said lands or such of them, as to which no claim has been made, are the property of the Crown.

J. M. DAVIES,
Special Officer.

Description of the Lands referred to.

The following lots situated in the village of Galagedera, in the Katugampola korale of the Katugampola hatpattu of the Kurunegala District, in the North-Western Province, as described in the annexed diagram:—

Preliminary plan 982.

Situation: Galagedera village in Katugampola korale of Kurunegala District.

Lot.	Name of Land.	Extent, A. R. P.	Lot.	Name of Land.	Extent, A. R. P.
1 ..	Galagederawewa (tank)	.. 3 2 8	— ..	Road	.. 1 2 38
2 ..	Galagederapahalawadeniya	.. 13 1 2	— ..	Stream	.. 0 2 22
3 ..	Galagederamukalana	.. 462 1 24			
4 ..	Galagederaihalawadeniya	.. 3 3 2			485 1 16

and bounded as follows: on the north by the village limit of Hammolawa, the boundary of the Mayurawati korale; on the east by the boundary of the Mayurawati korale, the boundary of the Meda Pattu Korale West; on the south by the boundary of the Meda Pattu Korale West; on the west by the village limit of Weralugama, the village limit of Ihala, Kalugomuwa.

[For Diagram see page 547.]

Kurunegala Notice No. 4,112.**Notice under "The Waste Lands Ordinances of 1897, 1899, 1900, and 1903."**

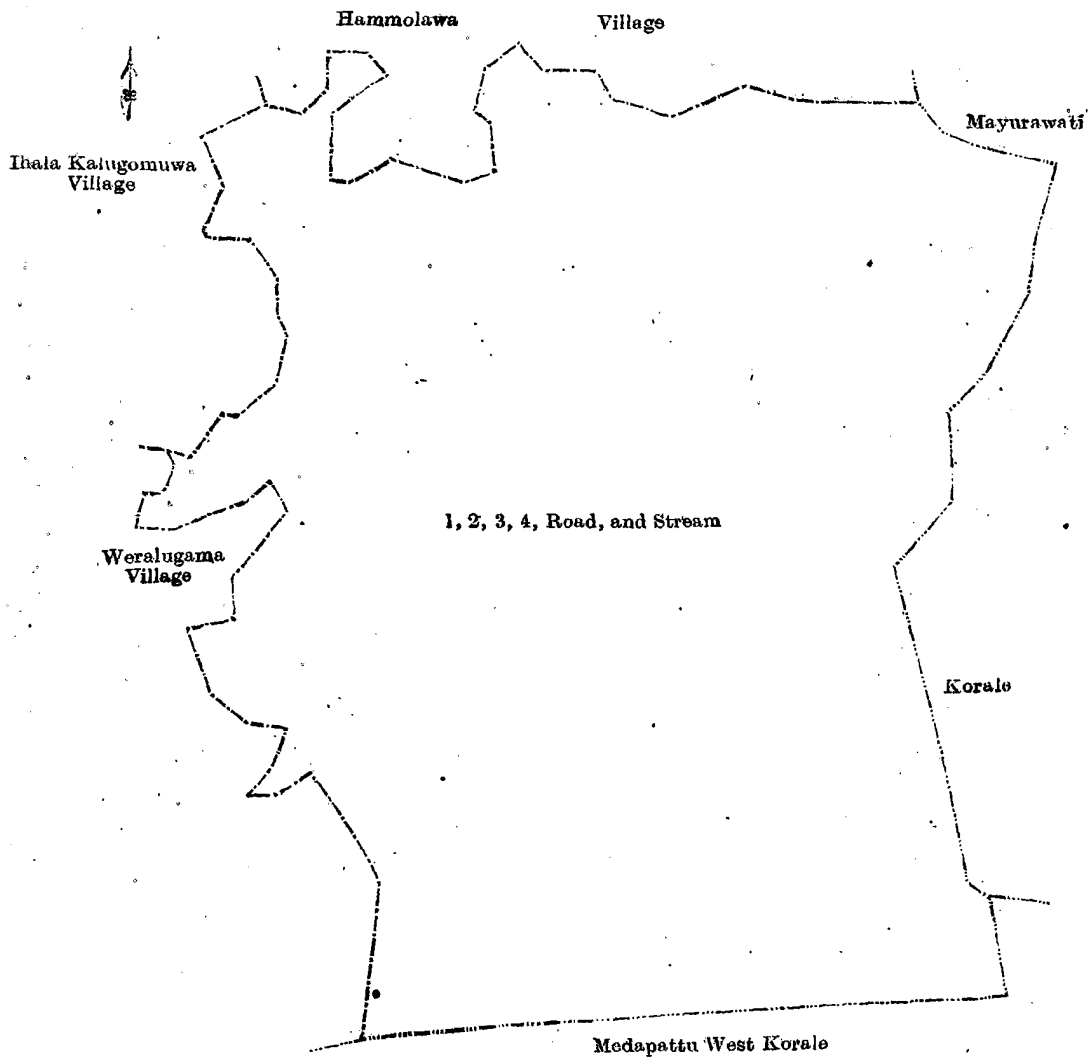
TAKE notice that unless within three months from June 16, 1911, the persons, if any, who claim any interest in the land hereinafter mentioned make claim in person or in writing to the said land or to some interest therein to J. M. Davies, Esq., Special Officer appointed under section 28 of "The Waste Lands Ordinances of 1897, 1899, 1900, and 1903," at his office at Fort, Colombo:

Such Special Officer, in pursuance of the powers vested in him by the said Ordinances, will declare by writing under his hand that the land, to which no claim has been made, is the property of the Crown.

J. M. DAVIES,
Special Officer.

Description of the Land referred to.

The land commonly called or known as Galgodahena (chena on rock), situated in the village of Handurulabbala, in the Meda Pattu Korale East of the Katugampola hatpattu of the Kurunegala District, in the North-Western Province, containing in extent 4 acres 2 roods and 3 perches, shown as lot 77m in preliminary plan 365, and in the annexed diagram, and bounded as follows: on the north by Kongahamulahena claimed by the Crown; on the east by Kongahamulawatta



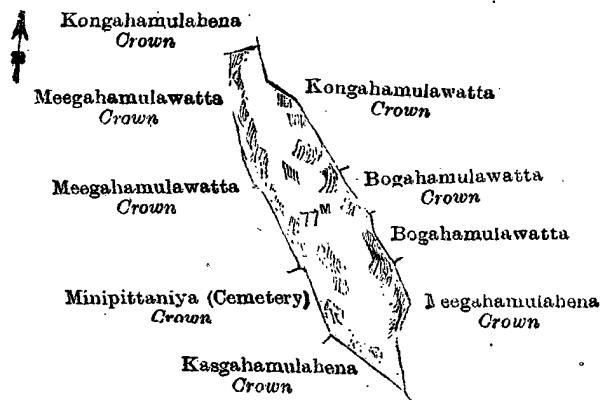
Surveyor-General's Office,
Colombo, May 16, 1911.

Scale of 16 Chains to an Inch.

A. H. G. DAWSON,
for Surveyor-General.

Kurunegala S. O. 73-1911.

claimed by the Crown ; Bogahamulawatta claimed by the Crown ; Bogahamulawatta sold by the Crown ; Meegahamulahena claimed by the Crown ; on the south by Kosgahamulahena claimed by the Crown ; on the west by Minipittaniya (cemetery) claimed by the Crown ; Meegahamulawatta claimed by the Crown, Meegahamulahena claimed by the Crown.



Surveyor-General's Office,
Colombo, May 18, 1911.

Scale of 8 Chains to an Inch.

A. H. G. DAWSON,
for Surveyor-General.

Kurunegala S. O. 74-1911.

Matara Notice No. 4,113.

Notice under "The Waste Lands Ordinances of 1897, 1899, 1900, and 1903."

TAKE notice that unless within three months from June 16, 1911, the persons, if any, who claim any interest in the lands hereinafter mentioned or in any one or more of such lands appear before the Assistant Government Agent of the Matara District, at the Matara Kachcheri, and make claim to the said lands or any of them or to some interest therein :

Such Assistant Government Agent, in pursuance of the powers in him vested by "The Waste Lands Ordinances of 1897, 1899, 1900, and 1903," will declare by writing under his hand that the said lands or such of them, as to which no claim has been made, are the property of the Crown.

A. C. ALLNUTT,

Assistant Government Agent.

Description of the Lands referred to.

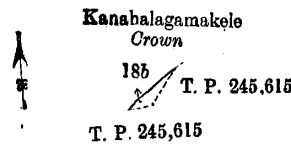
The following lots situated in the village of Kanahalagama, in the Gangaboda pattu of the Matara District, in the Southern Province, as described in the annexed diagrams :—

I.—Block survey preliminary plan 75. Field sheet : O/19/24-32.

Situation : Kanahalagama village in Gangaboda pattu of Matara District.

Lot.	Name of Land.	Extent, A. R. P.
18b	Horahitigodawila	0 0 18

and bounded as follows : on the north by Kanahalagamakele belonging to the Crown ; on the east by T. P. 245,615 ; on the south by T. P. 245,615 ; on the west by Kanahalagamakele belonging to the Crown.



Surveyor-General's Office,
Colombo, June 8, 1910.

Scale of 8 Chains to an Inch.

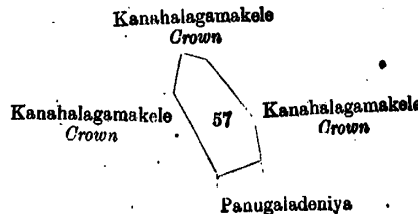
J. B. M. RIDOUT,
for Surveyor-General.

II.—Block survey preliminary plan 75. Field sheet : O/19/24-32.

Situation : Kanahalagama village in Gangaboda pattu of Matara District.

Lot.	Name of Land.	Extent, A. R. P.
57	Kudagallahenakuttia	1 1 3

and bounded as follows : on the north by Kanahalagamakele belonging to the Crown ; on the east by Kanahalagamakele belonging to the Crown ; on the south by Panugaladeniya claimed by Ranaweera Pahalage Simanhami and others ; on the west by Kanahalagamakele belonging to the Crown.



Surveyor-General's Office,
Colombo, June 8, 1910.

Scale of 8 Chains to an Inch.

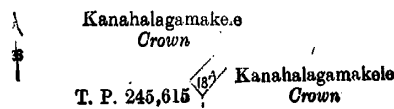
J. B. M. RIDOUT,
for Surveyor-General.

III.—Block survey preliminary plan 75. Field sheet : O/19/24-32.

Situation : Kanahalagama village in Gangaboda pattu of Matara District.

Lot.	Name of Land.	Extent, A. R. P.
18a	Horahitigodavila	0 0 24

and bounded as follows : on the north by Kanahalagamakele belonging to the Crown ; on the east by Kanahalagamakele belonging to the Crown ; on the south by Kanahalagamakele belonging to the Crown and T. P. 245,615 ; on the west by T. P. 245,615 and Kanahalagamakele belonging to the Crown.



Surveyor-General's Office,
Colombo, June 8, 1910.

Scale of 8 Chains to an Inch.

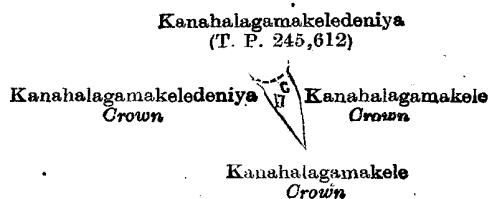
J. B. M. RIDOUT,
for Surveyor-General.

IV.—Block survey preliminary plan 75. Field sheet : O/19/24-32.

Situation : Kanahalagama village in Gangaboda pattu of Matara District.

Lot.	Name of Land.	Extent, A. R. P.
17c	Kanahalagamakeledeniya	0 1 10

and bounded as follows : on the north by Kanahalagamakeledeniya (T. P. 245,612) ; on the east by Kanahalagamakele belonging to the Crown ; on the south by Kanahalagamakele belonging to the Crown ; on the west by Kanahalagamakeledeniya belonging to the Crown.



Surveyor-General's Office,
Colombo, June 8, 1910.

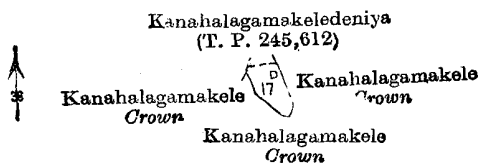
Scale of 8 Chains to an Inch.

J. B. M. RIDOUT,
for Surveyor-General.

V.—Block survey preliminary plan 75. Field sheet : O/19/24-32.
Situation : Kanahalagama village in Gangaboda pattu of Matara District.

Lot.	Name of Land.	Extent, A. R. P.
17d	Kanahalagamakeledeniya	0 1 4

and bounded as follows : on the north by Kanahalagamakeledeniya (T. P. 245,612) ; on the east by Kanahalagamakele belonging to the Crown ; on the south by Kanahalagamakele belonging to the Crown ; on the west by Kanahalagamakele belonging to the Crown and Kanahalagamakele belonging to the Crown.



Surveyor-General's Office,
Colombo, June 8, 1910.

Scale of 8 Chains to an Inch.

J. B. M. RIDOUT,
for Surveyor-General.

Matara Notice No. 4,114.

Notice under "The Waste Lands Ordinances of 1897, 1899, 1900, and 1903."

TAKE notice that unless within three months from June 16, 1911, the persons, if any, who claim any interest in the land hereinafter mentioned appear before the Assistant, Government Agent of the Matara District, at the Matara Kacheheri, and make claim to the said land or to some interest therein :

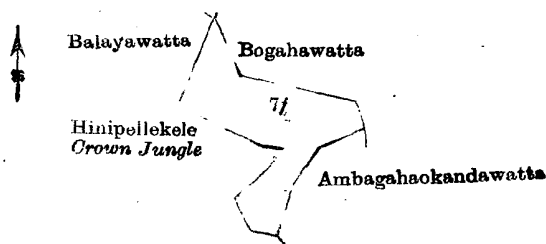
Such Assistant Government Agent, in pursuance of the powers in him vested by "The Waste Lands Ordinances of 1897, 1899, 1900, and 1903," will declare by writing under his hand that the said land, to which no claim has been made, is the property of the Crown.

A. C. ALLNUTT,
Assistant Government Agent.

Description of the Land referred to.

The land commonly called or known as Bogahawatta, situated in the village of Hinipella, in the Kandaboda pattu of the Matara District, of the Southern Province, containing in extent 2 acres 2 roods and 13 perches, shown as lot 7f in block survey preliminary plan 80, and in the annexed diagram, and bounded as follows : on the north by Balayawatta claimed by Abeywickramadanapala Don Andris and Bogahawatta claimed by R. Salaman and others ; east by Bogahawatta claimed by R. Salaman and others and Ambagahaokandawatta claimed by Abewickramadanapala Don Andris ; on the south by Hinipellekele declared Crown under the Waste Lands Ordinances ; on the west by Balayawatta claimed by Abewickramadanapala Don Andris and Hinipellekele declared Crown under the Waste Lands Ordinances.

Field sheet O/20/3-11.



Surveyor-General's Office,
Colombo, April 8, 1911.

Scale of 8 Chains to an Inch.

A. H. G. DAWSON,
for Surveyor-General.

FINAL ORDERS.

Order under Section 4, Sub-section (1), of "The Waste Lands Ordinances of 1897, 1899, 1900, and 1903,"
admitting Lands to be Private Property.

In the matter of the lands commonly called or known as Mirishena, situate in the village of Kehelwala, in the Gangaboda pattu of the Matara District, in the Southern Province, and of "The Waste Lands Ordinances of 1897, 1899, 1900, and 1903."

WHEREAS in pursuance of section 1 of the said Ordinances it was duly notified on December 18, 1908, that if no claim to the land commonly called or known as Mirishena, situate in the village of Kehelwala, in the Gangaboda pattu of the Matara District, in the Southern Province, containing in extent 2 roods and 29 perches, and shown as lots 5u, 5x, and 5l1 in block survey preliminary plan 32, as described in the annexed diagrams, was made to the Assistant Government Agent of the Matara District within the period of three months from the date specified in such notice, such land would be deemed the property of Crown, and dealt with on account of the Crown (*vide* Notice No. 3,294):

And whereas Abeywickrema Singappuli Gamachchige Don Juanis of Kehelwala made claim thereto, and I, William Loring Kindersley, Assistant Government Agent of the Matara District of the Southern Province, made due inquiry into such claim, I do hereby admit the claim of the said claimant to the said lands, as more fully described herein below, under section 4, sub-section (1), of the said Ordinances.

Description of the Lands referred to.

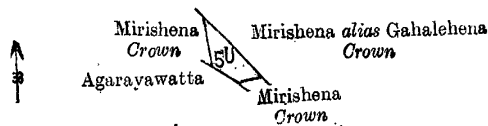
The following lots situated in the village of Kehelwala, in the Gangaboda pattu of the Matara District, Southern Province, as described in the annexed tracings:—

I.—Preliminary plan 32. Field sheet O/19/8-16.

Situation: Kehelwala village in Gangaboda pattu of Matara District.

Lot.	Name of Land.	Extent, A. R. P.
5u	Mirishena	0 1 4

and bounded as follows: on the north and east by Mirishena *alias* Gahalehena declared Crown; on the south by Mirishena declared Crown, and Agarawatta claimed by Abewickrama Singappuli Gamachchige Don Lewis and others; and on the west by Mirishena declared Crown.



Surveyor-General's Office,
Colombo, September 22, 1908.

Scale of 8 Chains to an Inch.

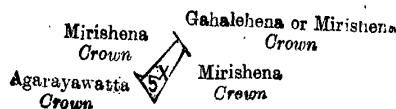
J. B. M. RIDOUT,
for Acting Surveyor-General.

II.—Preliminary plan 32. Field sheet O/19/8-16.

Situation: Kehelwala village in Gangaboda pattu of Matara District.

Lot.	Name of Land.	Extent, A. R. P.
5x	Mirishena	0 0 28

and bounded as follows: on the north by Gahalehena or Mirishena declared Crown; on the east by Mirishena declared Crown; on the south by Agarawatta declared Crown; and on the west by Mirishena declared Crown.



Surveyor-General's Office,
Colombo, September 22, 1908.

Scale of 8 Chains to an Inch.

J. B. M. RIDOUT,
for Acting Surveyor-General.

III.—Preliminary plan 32. Field sheet O/19/8-16.


Situation: Kehelwala village in Gangaboda pattu of Matara District.

Lot.	Name of Land.	Extent, A. R. P.
5l1	Mirishena	0 0 37

and bounded as follows: on the north by Mirishena, private; on the east by Gahalahena *alias* Mirishena, Gongodatenna, Meedunagodahena, Kālahahena, Diyawahena, &c., declared Crown under the Waste Lands Ordinances; on the south by Mirishena declared Crown; on the west by Agarawattadeniya, A. Don Lewis.

Matara Kachcheri,
April 10, 1911.

W. L. KINDERSLEY,
Assistant Government Agent.



Surveyor-General's Office,
Colombo, May 2, 1910.

Scale of 8 Chains to an Inch.

J. B. M. RIDOUT,
for Surveyor-General.

Order under Section 2 of "The Waste Lands Ordinances of 1897, 1899, 1900, and 1903,"
declaring Lands to be Crown Property.

In the matter of the lands commonly called or known as Galamunedolagawahena, Pitaliyaddewattehena, Kuruntennapitakoratuwa, Dolabodawattehena, Mirishena, Agarayawattehena, and Mirishena, situate in the village of Kehelwala, in the Gangaboda pattu of the Matara District, in the Southern Province, and of "The Waste Lands Ordinances of 1897, 1899, 1900, and 1903."

THE notice required by section 1 of "The Waste Lands Ordinances of 1897, 1899, 1900, and 1903," having been duly published in manner prescribed by that section in respect of the above-named land (*vide* Notice No. 3,294), and no claim having been made to the said lands or to any interest therein within the period of three months from the date specified in the said notice, I, William Loring Kindersley, Assistant Government Agent of the Matara District of the Southern Province, under and by virtue of the powers vested in me in that behalf by section 2 of the said Ordinances, do hereby on April 10, 1911, order and declare that the said lands, as more fully described herein below, situate in the village of Kehelwala, in the Gangaboda pattu of the Matara District, in the Southern Province, and shown as lots 5a, 5b, 5f, 5h, 5g, 5s, and 5t, in block survey preliminary plan 32, and in the annexed diagrams, and containing in extent 9 acres and 35 perches, are the property of the Crown.

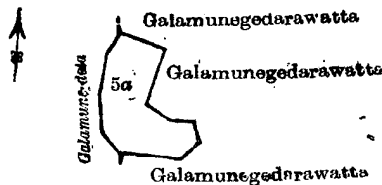
Description of the Lands referred to.

The following lots situated in the village of Kehelwala, in the Gangaboda pattu of the Matara District, Southern Province, as described in the annexed diagrams :—

I.—Preliminary plan 32. Field sheet O/19/8-16.
Situation : Kehelwala village in Gangaboda pattu of Matara District.

Lot.	Name of Land.	Extent, A. R. P.
5a	Galamunedolagawahena	1 1 17

and bounded as follows : on the north, east, and south by Galamunegedarawatta claimed by Abewickrama Singappuli Gamachchige Don Andris and others ; and on the west by Galamune-dola.



Surveyor-General's Office,
Colombo, September 22, 1908.

Scale of 8 Chains to an Inch.

J. B. M. RIDOUT,
for Acting Surveyor-General.

II.—Preliminary plan 32. Field sheet O/19/8-16.
Situation : Kehelwala village in Gangaboda pattu of Matara District.

Lot.	Name of Land.	Extent, A. R. P.
5b	Pitaliyaddewattehena	5 2 31

and bounded as follows : on the north by Alutgedarawatta *alias* Alapamulleaddarawatta claimed by Abewickrama Singappuli Gamachchige Don Andris and others ; on the east by Kuruntennewattehena claimed by Abewickrama Singappuli Gamachchige Sotchan and others and Kuruntennewattehena claimed by Abewickrama Singappuli Gamachchige Sotchan and others; on the south by Kuruntennehena *alias* Gorakawalamullehena declared Crown ; and on the west by Pitaliyaddekumbura, Udumulla claimed by Abewickrama Singappuli Gamachchige Don Carolis and others, and Pitaliyaddewatta claimed by Abewickrama Singappuli Gamachchige Don Carolis and others.



Surveyor-General's Office,
Colombo, September 22, 1908.

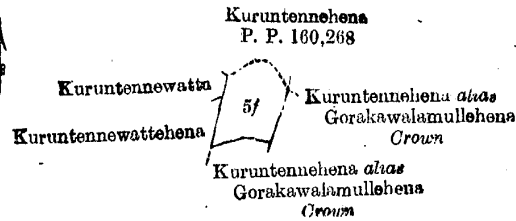
Scale of 8 Chains to an Inch.

J. B. M. RIDOUT,
for Acting Surveyor-General.

III.—Preliminary plan 32. Field sheet O/19/8-16.
Situation : Kehelwala village in Gangaboda pattu of Matara District.

Lot.	Name of Land.	Extent, A. R. P.
5f	Kuruntennapitakoratuwa	0 3 16

and bounded as follows : on the north by Kuruntennehena, T. P. 160,268 ; on the east and south by Kuruntennehena *alias* Gorakawalamullehena declared Crown ; and on the west by Kuruntennewattehena claimed by Abewickrama Singappuli Gamachchige Don Andris and others and Kuruntennewatta claimed by Abewickrama Singappuli Gamachchige Don Andris and others.



Surveyor-General's Office,
Colombo, September 22, 1908.

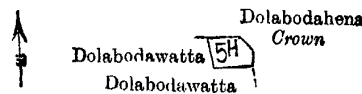
Scale of 8 Chains to an Inch.

J. B. M. RIDOUT,
for Acting Surveyor-General.

IV.—Preliminary plan 32. Field sheet O/19/8-16.
Situation: Kehelwala village in Gangaboda pattu of Matara District.

Lot.	Name of Land.	Extent, A. R. P.
5f	Dolabodawattahena	0 0 32

and bounded as follows: on the north and east by Dolabodahena declared Crown; and on the south and west by Dolabodawatta claimed by Abewickrama Singappuli Gamachchige Don Andris and others.



Surveyor-General's Office,
Colombo, September 22, 1908.

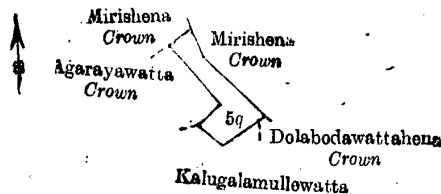
Scale of 8 Chains to an Inch.

J. B. M. RIDOUT,
for Acting Surveyor-General.

V.—Preliminary plan 32. Field sheet O/19/8-16.
Situation: Kehelwala village in Gangaboda pattu of Matara District.

Lot.	Name of Land.	Extent, A. R. P.
5q	Mirishena	0 2 28

and bounded as follows: on the north and east by Mirishena declared Crown; on the south by Dolabodawattahena declared Crown; and Kalugalamullewatta claimed by Abewickrama Singappuli Gamachchige Don Andris and others; and on the west by Agarayawatta declared Crown.



Surveyor-General's Office,
Colombo, September 22, 1908.


Scale of 8 Chains to an Inch.

J. B. M. RIDOUT,
for Acting Surveyor-General.

VI.—Preliminary plan 32. Field sheet O/19/8-16.
Situation: Kehelwala village in Gangaboda pattu of Matara District.

Lot.	Name of Land.	Extent, A. R. P.
5s	Agarayawattahena	0 0 28

and bounded as follows: on the north and east by Mirishena declared Crown; on the south by Agarayawatta declared Crown; and on the west by Alana-dola.



Surveyor-General's Office,
Colombo, September 22, 1908.

Scale of 8 Chains to an Inch.

J. B. M. RIDOUT,
for Acting Surveyor-General.

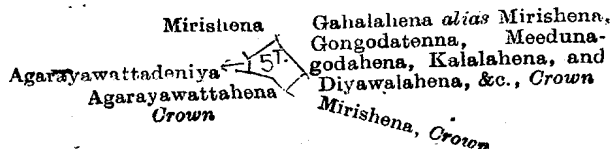
VII.—Preliminary plan 32. Field sheet O/19/8-16.
Situation: Kehelwala village in Gangaboda pattu of Matara District.

Lot.	Name of Land.	Extent, A. R. P.
5t	Mirishena	0 1 3

and bounded as follows: on the north by Mirishena, private; on the east by Gahalahena alias Mirishena, Gongodatenna, Meedunagodahena, Kalalahena, Diyawalahena, &c., declared Crown under the Waste Lands Ordinances; on the south by Mirishena and Agarayawattahena declared Crown under the Waste Lands Ordinances; on the west by Agarayawatta declared Crown under the Waste Lands Ordinances and Agarayawattadeniya claimed by A Don Lewis.

Matara Kachcheri,
April 10, 1911.

W. L. KINDERSLEY,
Assistant Government Agent.



Surveyor-General's Office,
Colombo, May 2, 1910.

Scale of 8 Chains to an Inch.

J. B. M. RIDOUT,
for Surveyor-General.

**Order under Section 4, Sub-section (1), of "The Waste Lands Ordinances of 1897, 1899, 1900, and 1903,"
declaring Land to be Crown Property.**

In the matter of the land commonly called or known as Rilawalahlenawatta, situate in the village of Mologgamowa, in the Morawak korale of the Matara District, in the Southern Province, and of "The Waste Lands Ordinances of 1897, 1899, 1900, and 1903."

WHEREAS in pursuance of section 1 of the said Ordinances it was duly notified on January 27, 1911, that if no claim to the land commonly called or known as Rilawalahlenawatta, situate in the village of Mologgamowa, in the Morawak korale of the Matara District, in the Southern Province, containing in extent 17 acres and 1 rood, and shown as lot 59 in block survey preliminary plan 19, as described in the annexed diagram, was made to the Assistant Government Agent of the Matara District within the period of three months from the date specified in such notice, such land would be deemed the property of the Crown, and dealt with on account of the Crown (*vide* Notice No. 3,971):

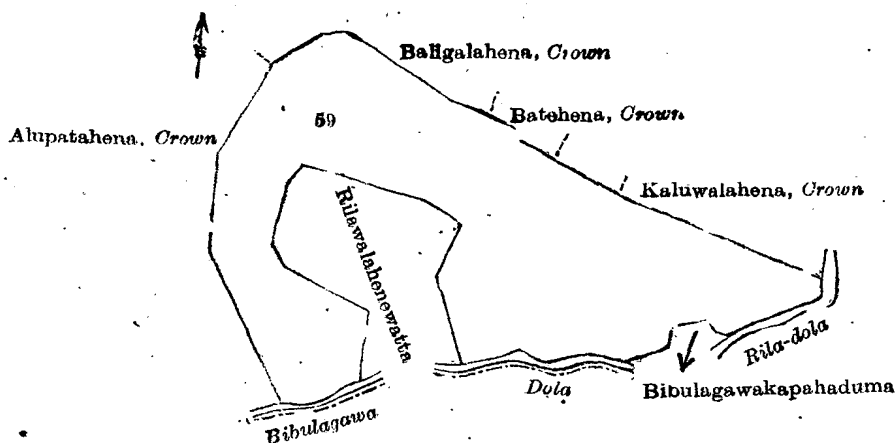
And whereas Hettige Pedris Appu and Hettige Juwanis Appu, both of Mologgamowa, made claim thereto, and whereas the said claimants have withdrawn their claim to the said land, I, Arthur Charles Allnutt, Assistant Government Agent of the Matara District, of the Southern Province, under and by virtue of the powers vested in me in that behalf by section 4 of the said Ordinance No. 1 of 1899, do hereby on April 29, 1911, order and declare, under section 4, sub-section (1), of the said Ordinances, that the said land, as more fully described herein below, is the property of the Crown,

Description of the Land referred to:

The land commonly called or known as Rilawalahlenawatta, situated in the village of Mologgamowa, in the Morawak korale of the Matara District, of the Southern Province, containing in extent 17 acres and 1 rood, shown as lot 59 in block survey preliminary plan 19, and in the annexed diagram, and bounded as follows: on the north and east by Baligalahena, Batehena, Kaluwalahena declared Crown under the Waste Lands Ordinances, and Riladola; on the south by Riladola, Bibulagawakapahaduma claimed by H. Ennappu, Bibulagawadola, and Rilawalahlenawatta claimed by H. Pederis and others; on the west by Alupotahena declared Crown under the Waste Lands Ordinances.

Matara Kachcheri,
April 29, 1911.

A. C. ALLNUTT,
Assistant Government Agent.



Surveyor-General's Office,
Colombo, January 28, 1910.

Scale of 8 Chains to an Inch.

J. B. M. RIDOUT,
for Surveyor-General.

Hambantota S. O. No. 537.

**Order under Section 2 of "The Waste Lands Ordinances of 1897, 1899, 1900, and 1903,"
declaring the Land to be Crown Property.**

In the matter of the land commonly called or known as Inginiyangahalanda, situate in the village of Vettiya, in the East Giruwa pattu of the Hambantota District, in the Southern Province, and of "The Waste Lands Ordinances of 1897, 1899, 1900, and 1903."

THE notice required by section 1 of "The Waste Lands Ordinances of 1897, 1899, 1900, and 1903," having been duly published in manner prescribed by that section in respect of the above-named land (*vide* Notice No. 3,960), and no claim having been made to the said land or to any interest therein within the period of three months from the date specified in the said notice, I, Charles Valentine Brayne, Special Officer appointed under section 28 of the said Ordinances, under and by virtue of the powers vested in me in that behalf by section 2 of the said Ordinances, do hereby on May 3, 1911, order and declare that the said land, as more fully described herein below, situate in the village of Vettiya, in the East Giruwa pattu of the Hambantota District, in the Southern Province, and shown as lot 6a in preliminary plan 447 and in the annexed diagram, and containing in extent 39 perches, is the property of the Crown.

Description of the Land referred to.

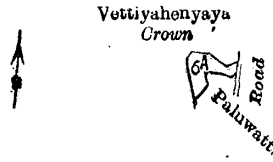
The land commonly called or known as Inginiyangahalanda, situated in the village of Vettiya, in the East Giruwa pattu of the Hambantota District, in the Southern Province, containing in extent 39 perches, shown as lot 6a in preliminary plan 447, and in the annexed diagram, and bounded as follows: on the north by Vettiyaheyaya declared to be Crown property under the Waste Lands Ordinances; on the east by a road; on the south by Paluwatta claimed by Hewagamage Baba; on the west by Vettiyaheyaya declared to be Crown property under the Waste Lands Ordinances.

May 3, 1911.

Field sheet: village plan P/12/49-50 and 57-58.

C. V. BRAYNE,
Special Officer.Surveyor-General's Office,
Colombo, November 12, 1910.

Scale of 8 Chains to an Inch

A. H. G. DAWSON,
for Surveyor-General.**Hambantota S. O. No. 538.**

Order under Section 4, Sub-section (1), of "The Waste Lands Ordinances of 1897, 1899, 1900, and 1903," declaring Lands to be Crown Property.

In the matter of the lands commonly called or known as Pideniweladeniya and Kalametiyeikalapuwa, situate in the village of Hivalgala, in the East Giruwa pattu of the Hambantota District, in the Southern Province, and of "The Waste Lands Ordinances of 1897, 1899, 1900, and 1903."

WHEREAS in pursuance of section 1 of the said Ordinances it was duly notified on July 15, 1910, that if no claim to the lands commonly called or known as Pideniweladeniya and Kalametiyeikalapuwa, situate in the village of Hivalgala, in the East Giruwa pattu, in the Hambantota District, in the Southern Province, containing in extent 772 acres 3 roods and 39 perches, and shown as lots 2b, 3 and 6 in preliminary plan 458, and in the annexed diagram, was made to Malcolm Stevenson, Special Officer appointed under section 28 of the said Ordinances, within the period of three months from the date specified in such notice, such lands would be deemed the property of the Crown, and dealt with on account of the Crown (*vide* Notice No. 3,799):

And whereas (1) Abeysinghe Weerawarna Danoris, (2) ditto Yarnolis, both of Galmulla, made claim thereto, and whereas the said claimants have withdrawn their claims to the said lands, I, Malcolm Stevenson, Special Officer appointed under section 28 of the said Ordinances, under and by virtue of the powers vested in me in that behalf by section 4 of the said Ordinance, do hereby on March 27, 1911, order and declare under section 4, sub-section (1), of the said Ordinances, that the said lands, as more fully described herein below, are the property of the Crown.

Description of the Lands referred to.

The following lots situated in the village of Hivalgala, in the East Giruwa pattu of the Hambantota District, in the Southern Province, as described in the annexed diagram:—

Preliminary plan 458.

Situation: Hivalgala village in East Giruwa pattu of Hambantota District.

Lot.	Name of Land.	Extent, A. R. P.
2b ..	Pideniweladeniya 1 0 32
3 ..	Kalametiyeikalapuwa 0 2 32
6 ..	Do. 771 0 15
		772 3 39

and bounded as follows: on the north by the village limit of Hatagala, Amunewela, the village limit of Hatagala, the village limit of Minietiliya; on the east by the village limit of Kiula, Gurugodaeliya *alias* Malitangahawalaeliya declared to be Crown property under the Waste Lands Ordinances, Dalukgahakoratuwa declared to be Crown property under the Waste Lands Ordinances, Galmulle-eliya declared to be Crown property under the Waste Lands Ordinances; on the south by the village limit of Kalametiya; on the west by the village limit of Pallekanuketiya.

NOTE.—The following lot lying within the above boundaries is excluded from this order, and its acreage of 11 acres 1 rood and 26 perches, is not included in the acreage of 772 acres 3 roods and 39 perches given above:—

Lot.	Name of Land.	Extent, A. R. P.
2a ..	Amuneweladeniya 11 1 26

March 27, 1911.

M. STEVENSON,
Special Officer.

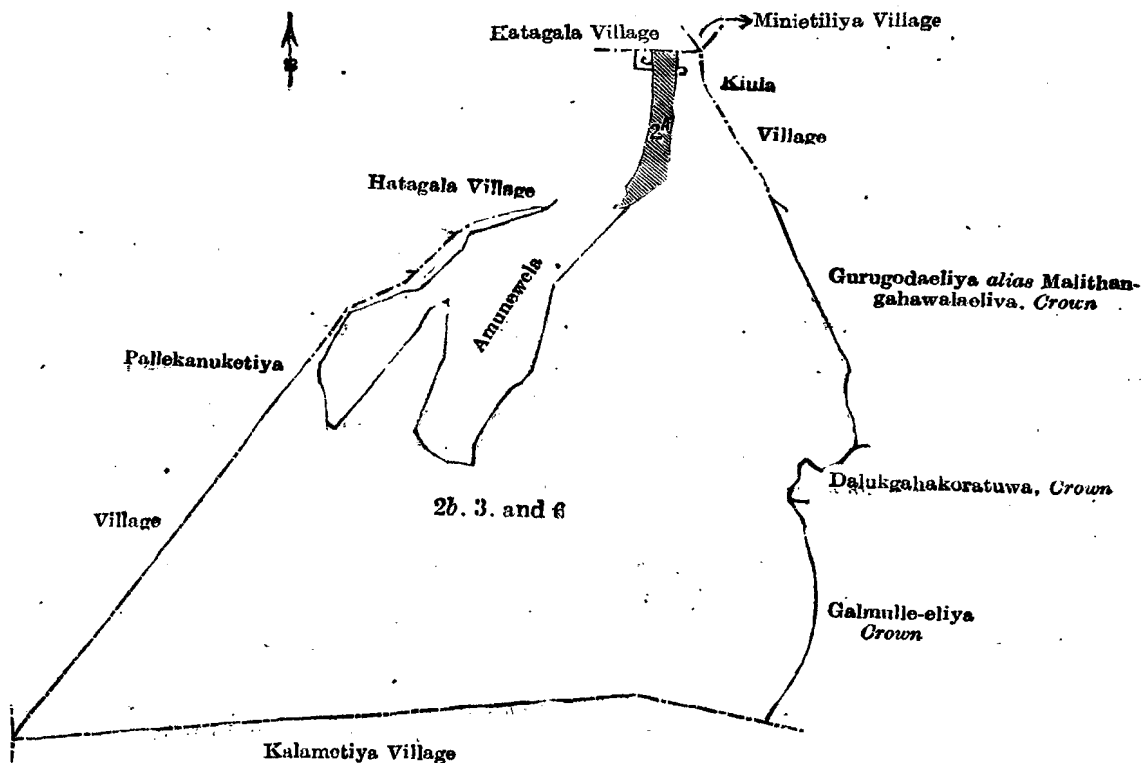
[For Diagram see page 555.]

Kurunegala S. O. No. 311.

Order under Section 2 of "The Waste Lands Ordinances of 1897, 1899, 1900, and 1903," declaring Lands to be Crown Property.

In the matter of the lands commonly called or known as Delgahamulahena (reservation for Gansabhawa road), Dolehena (ditto), &c., situate in the village of Nekatilabbala, in the Meda Pattu Korale East of the Katugampola hatpattu of the Kurunegala District, in the North-Western Province, and of "The Waste Lands Ordinances of 1897, 1899, 1900, and 1903."

THE notice required by section 1 of "The Waste Lands Ordinances of 1897, 1899, 1900, and 1903," having been duly published in manner prescribed by that section in respect of the above-named lands (*vide* Notice No. 3,938), and no claim having been made to the said lands or to any interest therein within the period of three months from the date specified in the said notice, I, John Murray Davies, Special Officer appointed under section 28 of the said Ordinances, under and by virtue of the powers vested in me in that behalf by section 2 of the said Ordinances, do hereby on March 29, 1911, order and



Surveyor-General's Office,
Colombo, January 6, 1911.

Scale of 32 Chains to an Inch.

A. H. G. DAWSON,
for Surveyor-General.

declare that the said lands, as more fully described herein below, situate in the village of Nekatilabbala, in the Meda Pattu Korale East of the Katugampola hatpattu of the Kurunegala District, in the North-Western Province, and shown as lots 31c, 31d, 36b, 36c, 37b, 37c, 56a, 66b, and 67a in preliminary plan 364, and in the annexed diagrams, and containing in extent 1 rood and 14 perches, are the property of the Crown.

Description of the Lands referred to.

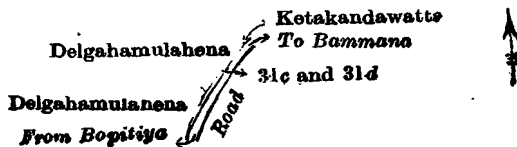
The following lots situated in the village of Nekatilabbala, in the Meda Pattu Korale East of the Katugampola hatpattu of the Kurunegala District, in the North-Western Province, as described in the annexed diagrams:—

I.—Preliminary plan 364. Field sheet: village plan I/17/62 and I/17/63.

Situation: Nekatilabbala village in Meda Pattu Korale East of Kurunegala District.

Lot.	Name of Land.	Extent, A. R. P.
31c	Delgahamulahena (reservation for Gansabhawa road)	0 0 4
31d	Do. (do.)	0 0 6
		0 0 10

and bounded as follows: on the north by Delgahamulahena claimed by Ismail Lebbe Ali Lebbe and now sold by the Crown, Ketakandawatta claimed by Mrs. Helena Wijewardana; on the east and south by the road from Bammana to Bopitiya; on the west by Delgahamulahena claimed by N. G. Pawisthara.



Surveyor-General's Office,
Colombo, August 5, 1910.

Scale of 8 Chains to an Inch.

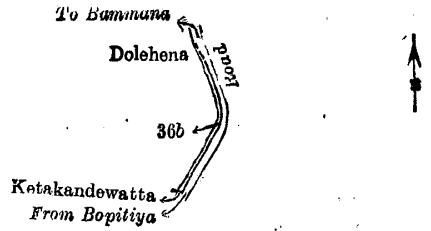
J. B. M. RIDOUT,
for Acting Surveyor-General.

II.—Preliminary plan 364. Field sheet: village plan I/17/62 and I/17/63.

Situation: Nekatilabbala village in Meda Pattu Korale East of Kurunegala District.

Lot.	Name of Land.	Extent, A. R. P.
36b	Dolehena (reservation for Gansabhawa road)	0 0 19

and bounded as follows: on the north by the road from Bammana to Bopitiya; on the east by the road from Bammana to Bopitiya; on the south by the road from Bammana to Bopitiya, Ketakandawatta claimed by Mrs. Helena Wijewardana; on the west by Dolehena claimed by H. M. Herathamy, Arachchi.



Surveyor-General's Office,
Colombo, August 5, 1910.

Scale of 8 Chains to an Inch.

J. B. M. RIDOUT,
for Acting Surveyor-General.

III.—Preliminary plan 364. Field sheet : village plan I/17/62 and I/17/63.
Situation : Nekatilabbala village in Meda Pattu Korale East of Kurunegala District.

Lot.	Name of Land.	Extent, A. R. P.
36c	Dolehena (reservation for Gansabhawa road)	0 0 6

and bounded as follows : on the north by the village limit of Handurulabbala ; on the east by the road from Bammana to Bopitiya ; on the south and west by Dolehena claimed by H. M. Herathamy, Arachchi.



Surveyor-General's Office,
Colombo, August 5, 1910.

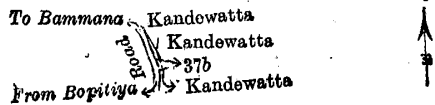
Scale of 8 Chains to an Inch.

J. B. M. RIDOUT,
for Acting Surveyor-General.

IV.—Preliminary plan 364. Field sheet : village plan I/17/62 and I/17/63.
Situation : Nekatilabbala village in Meda Pattu Korale East of Kurunegala District.

Lot.	Name of Land.	Extent, A. R. P.
37b	Kandehena (reservation for Gansabhawa road)	0 0 4

and bounded as follows : on the north, east, and south by Kandewatta claimed by Seena Moona Meera Saibu and now sold by the Crown ; on the west by the road from Bopitiya to Bammana.



Surveyor-General's Office,
Colombo, August 5, 1910.

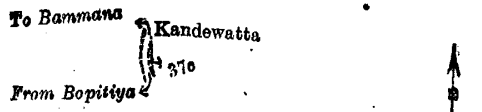
Scale of 8 Chains to an Inch.

J. B. M. RIDOUT,
for Acting Surveyor-General.

V.—Preliminary plan 364. Field sheet : village plan I/17/62 and I/17/63.
Situation : Nekatilabbala village in Meda Pattu Korale East of Kurunegala District.

Lot.	Name of Land.	Extent, A. R. P.
37c	Kandewatta (reservation for Gansabhawa road)	0 0 2

and bounded as follows : on the north and east by Kandewatta claimed by Seena Moona Meera Saibu and now sold by the Crown ; on the south and west by the road from Bopitiya to Bammana.



Surveyor-General's Office,
Colombo, August 5, 1910.

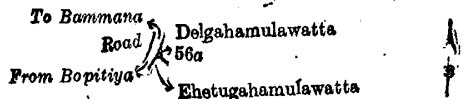
Scale of 8 Chains to an Inch.

J. B. M. RIDOUT,
for Acting Surveyor-General.

VI.—Preliminary plan 364. Field sheet : village plan I/17/62 and I/17/63.
Situation : Nekatilabbala village in Meda Pattu Korale East of Kurunegala District.

Lot.	Name of Land.	Extent, A. R. P.
56a	Delgahamulawatta (reservation for Gansabhawa road)	0 0 2

and bounded as follows : on the north by the road from Bopitiya to Bammana ; on the east by Delgahamulawatta claimed by Nipunachhari Ganitayalage Dingiththa and another ; on the south by Ehetugahamulawatta (private) ; on the west by the road from Bopitiya to Bammana.



Surveyor-General's Office,
Colombo, August 5, 1910.

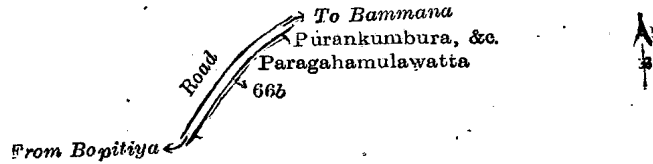
Scale of 8 Chains to an Inch.

J. B. M. RIDOUT,
for Acting Surveyor-General.

VII.—Preliminary plan 364. Field sheet : village plan I/17/62 and I/17/63.
 Situation : Nekatilabbala village in Meda Pattu Korale East of Kurunegala District.

Lot.	Name of Land.	Extent, A. R. P.
66b	Paragahamulawatta (reservation for Gansabhawa road)	0 0 8

and bounded as follows : on the north by the road from Bopitiya to Bammana, Purankumbura, &c. (private) ; on the east and south by Paragahamulawatta claimed by N. G. Sitta and now sold by the Crown ; on the west by the road from Bopitiya to Bammana.



Surveyor-General's Office,
 Colombo, August 5, 1910.


Scale of 8 Chains to an Inch.

J. B. M. RIDOUT,
 for Acting Surveyor-General.

VIII.—Preliminary plan 364. Field sheet : village plan I/17/62 and I/17/63.
 Situation : Nekatilabbala village in Meda Pattu Korale East of Kurunegala District.

Lot.	Name of Land.	Extent, A. R. P.
67a	Talgahamulawatta (reservation for Gansabhawa road)	0 0 3

and bounded as follows : on the north by the road from Bopitiya to Bammana ; on the east by Talgahamulawatta claimed by N. G. Sittiya and now sold by the Crown ; on the south by the village limit of Wewelwala ; on the west by the road from Bopitiya to Bammana.



Surveyor-General's Office,
 Colombo, August 5, 1910.

Scale of 8 Chains to an Inch.

J. B. M. RIDOUT,
 for Acting Surveyor-General.

Anuradhapura S. O. No. 657.

**Order under Section 2 of "The Waste Lands Ordinances of 1897, 1899, 1900, and 1903,"
 declaring Lands to be Crown Property.**

In the matter of the lands commonly called or known as Paluwewa (abandoned tank), Bandarayayahena, &c., situate in the village of Tanuwagama, in the Kelegam tulana of the Willachchiya korale of the Nuwaragam palata, in the North-Central Province, and of "The Waste Lands Ordinances of 1897, 1899, 1900, and 1903."

THE notice required by section 1 of "The Waste Lands Ordinances of 1897, 1899, 1900, and 1903," having been duly published in manner prescribed by that section in respect of the above-named lands (*vide* Notice No. 3,977), and no claim having been made to the said lands or to any interest therein within the period of three months from the date specified in the said notice, I, John George Fraser, Special Officer appointed under section 28 of the said Ordinances, under and by virtue of the powers vested in me in that behalf by section 2 of the said Ordinances, do hereby on May 12, 1911, order and declare that the said lands as more fully described herein below, situate in the village of Tanuwagama, in the Kelegam tulana of the Willachchiya korale of the Nuwaragam palata, in the North-Central Province, and shown as lots 1, 2, 3, 4, 5, 6, 7, 8, 9, 9c, 10, 11, 12, 13, 13a, 14a, 22, 23, 24, 25, 25c, 28, 29, 30, 31, 32, 33, 34, 35, 36, and 40 in preliminary plan 526 and in the annexed diagram, and containing in extent 613 acres and 22 perches, are the property of the Crown.

Description of the Lands referred to.

The following lots situated in the village of Tanuwagama, in the Kelegam tulana of the Willachchiya korale of the Nuwaragam palata, in the North-Central Province, as described in the annexed diagram :—

Preliminary plan 526. Field sheet : village plan.
 Situation : Tanuwagama village in Willachchiya korale of Anuradhapura District.

Lot.	Name of Land.	Extent, A. R. P.	Lot.	Name of Land.	Extent, A. R. P.
1	Paluwewa (abandoned tank)	3 1 6	22	Gallewawewa (abandoned tank)	9 2 38
2	Do. (do.)	6 3 11	23	Gallewamukalana	8 2 21
3	Do. (do.)	1 2 31	24	Nugahahawalawewa (abandoned tank)	1 0 16
4	Do. (do.)	7 2 13	25	Tanuwegamahenyaya	97 3 15
5	Do. (do.)	5 3 3	25c	Do.	3 3 20
6	Bandorayayahena	6 3 37	28	Kudawewa (abandoned tank)	5 3 6
7	Do.	6 3 21	29	Do. (do.)	1 3 12
8	Paluwewa (abandoned tank)	2 0 4	30	Kurulpettagala (rock)	4 3 9
9	Tanuwegamamukalana	308 2 19	31	Galadapokuna (water-hole)	0 0 23
9c	Tanuwegamamukalana (tank bund reservation)	1 0 3	32	Galadavihare (small dagoba)	0 0 8
10	Paluwewa (abandoned tank)	5 1 22	33	Galwala (small pond)	0 0 25
11	Tanuwegamamahawewa (tank)	47 3 7	34	Galapaulawala (water-hole)	0 0 16
12	Tanuwegamahena	17 2 33	35	Nambodapathaha (pond)	0 1 13
13	Gallewamukalana	56 2 12	36	Galwala (water-hole)	0 0 15
13a	Gallewamukalana (tank bund reservation)	0 0 20	40	Timbiripathaha (pond)	0 1 2
14a	Tanuwegamakele (tank bund reservation)	0 0 21			613 0 22

and bounded as follows : on the north by the village limit of Palugama, the village limit of Ranonewa, the village limit of Pahamunagama ; on the east by the village limit of Pahamunagama, the village limit of Tammannewa ; on the south by the village limit of Potanagama, the village limit of Kongahagama ; on the west by the village limit of Kongahagama, the village limit of Achirigama, the village limit of Ihala-amunukola, the village limit of Palugama.

NOTE.—The following lots lying within the above boundaries are excluded from this order, and their aggregate acreage of 129 acres 3 roods and 24 perches is not included in the acreage of 613 acres and 22 perches given above :—

Lot.	Name of Land.	Extent, A. R. P.	Lot.	Name of Land.	Extent, A. R. P.
A 9b	Tanuwegamamukalana	21 0 20	A 26	Tanuwegamakele	7 3 24
A 13b	Gallowamukalana	6 2 30	A 27	Tanuwegamawela	14 2 20
A 13c	Do.	0 0 8	B 9a	Tanuwegamamukalana	3 0 8
A 14	Tanuwegamakele	1 1 30	B 37	Mahavihara (brick dagoba and compound)	0 0 23
A 15	Tanuwegama Ihawela	4 3 22	B 37	Panslawatta	0 1 19
A 16	Tanuwegamagodella	0 1 32	B 39	Do.	0 1 23
A 17	Tanuwegamahena	11 0 28	B 41	Kuda vihare (brick dagoba)	0 0 3
A 18	Paluwewa (abandoned tank)	0 2 32	B 42	Kurulupetttagala vihare (rock temple and compound)	0 0 14
A 19	Do. (do.)	1 0 23	—	Elas and footpaths	3 0 33
A 20	Tanuwegamahena	0 1 36			
A 21	Tanuwegamamedawela	2 2 38			
A 25a	Tanuwegamahenyaya	23 2 10			
A 25b	Do.	25 2 28			
					129 3 24

May 12, 1911.

[For Diagram see page 559.]

J. G. FRASER,
Special Officer.

Anuradhapura S. O. No. 658.

Order under Section 2 of "The Waste Lands Ordinances of 1897, 1899, 1900, and 1903," declaring Lands to be Crown Property.

In the matter of the lands commonly called or known as Ichchankulamalandukele, Ichchankulamalandukele (railway reservation), Ichchankulamalandukele (bund reservation), and Ichchankulamawewa, situate in the village of Ichchankulama in Ihawewu tulana of the Kende korale of the Nuwaragam palata, in the North-Central Province, and of "The Waste Lands Ordinances of 1897, 1899, 1900, and 1903."

THE notice required by section 1 of "The Waste Lands Ordinances of 1897, 1899, 1900, and 1903," having been duly published in manner prescribed by that section in respect of the above-named lands (*vide* Notice No. 3,976), and no claim having been made to the said lands or to any interest therein within the period of three months from the date specified in the said notice, I, John George Fraser, Special Officer appointed under section 28 of the said Ordinances, under and by virtue of the powers vested in me in that behalf by section 2 of the said Ordinances, do hereby on May 12, 1911, order and declare that the said lands, as more fully described herein below, situate in the village of Ichchankulama, in the Ihawewu tulana of the Kende korale of the Nuwaragam palata, in the North-Central Province, and shown as lots 1, 1a, 1b, and 3 in preliminary plan 146, and in the annexed diagram, and containing in extent 732 acres 39 perches, are the property of the Crown.

Description of the Lands referred to.

The following lots situated in the village of Ichchankulama, in the Ihawewu tulana of the Kende korale of the Nuwaragam palata, in the North-Central Province, as described in the annexed diagram :—

Preliminary plan 146. Field sheet F/4/22-30, F/4/21-29, F/4/5-13, and F/4/6-14.

Situation : Ichchankulama village in Kende korale of Anuradhapura District.

Lot.	Name of Land.	Extent, A. R. P.
1	Ichchankulamalandukele	673 0 35
1a	Do. (railway reservation)	0 2 30
1b	Do. (bund reservation)	1 3 10
3	Ichchankulamawewa	56 2 4
		732 0 39

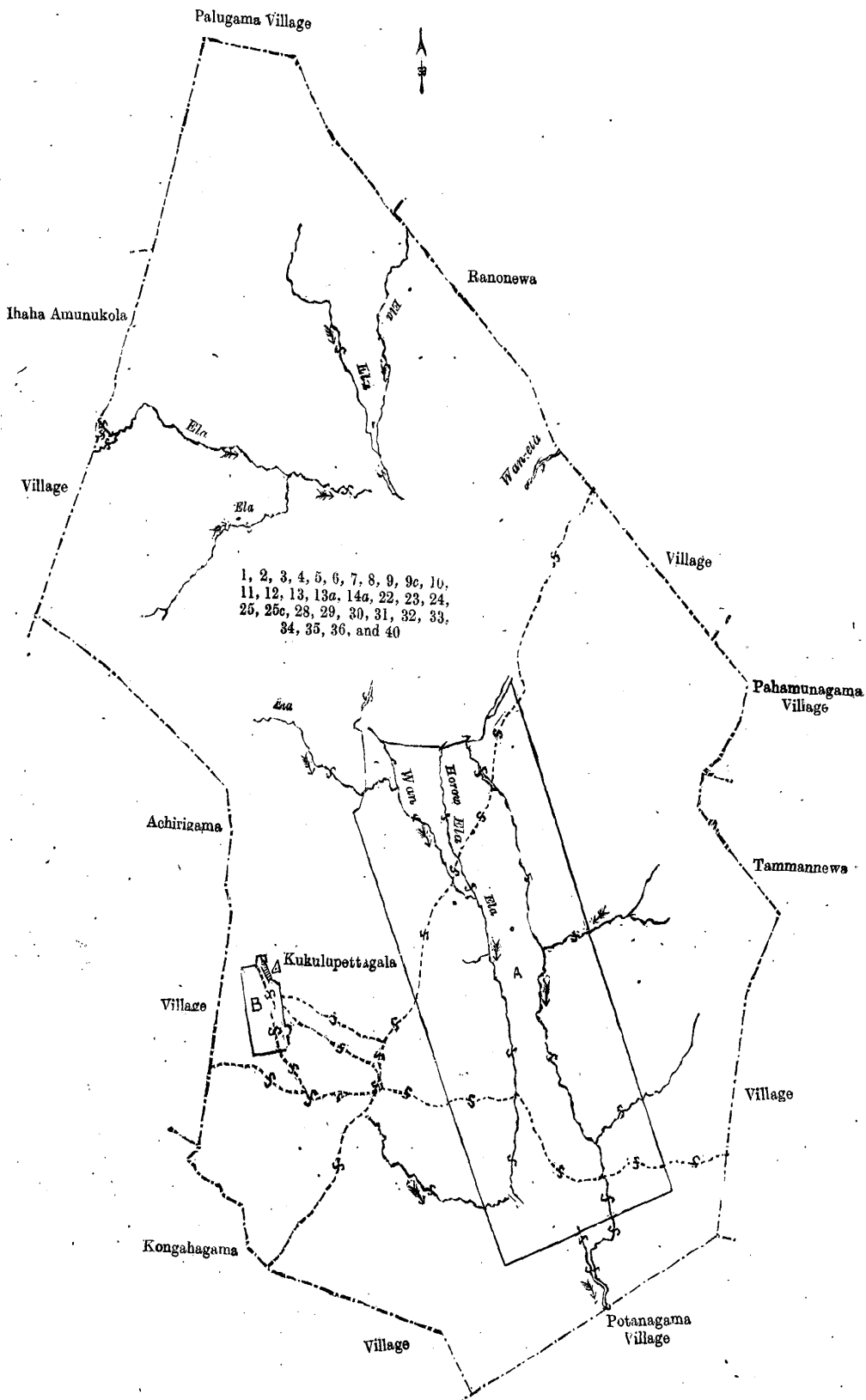
and bounded as follows : on the north by the village limit of Kadurugasdamana, the village limit of Ratmale ; on the east by the village limit of Ratmale, the village limit of Palukumbura ; on the south by the village limit of Anduketiya, the village limit of Buddhaunagama ; on the west by the village limit of Pandiyankadawala, the village limit of Parasinghewewa.

NOTE.—The following lots lying within the above boundaries are excluded from this order, and their aggregate acreage of 113 acres 1 rood and 36 perches is not included in the acreage of 732 acres and 39 perches given above :—

Lot.	Name of Land.	Extent, A. R. P.
1c	Ichchankulamalandukele	59 3 11
1d	Do.	39 2 20
2	Mahawela	14 0 5
		113 1 36

May 12, 1911.

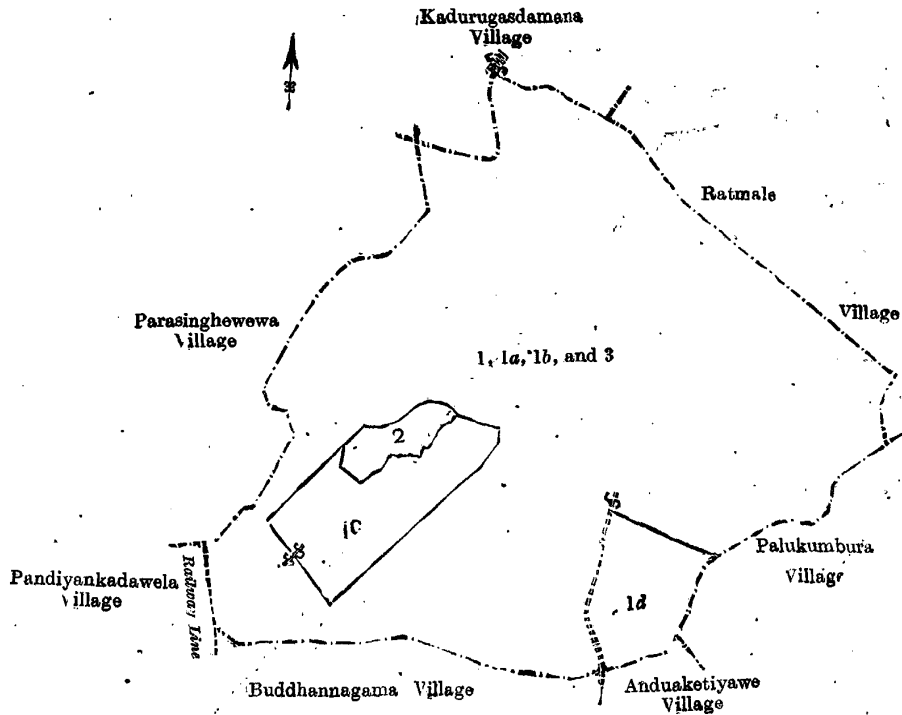
J. G. FRASER,
Special Officer.



Surveyor-General's Office,
Colombo, January 11, 1911.

Scale of 16 Chains to an Inch.

A. H. G. DAWSON,
for Surveyor-General.



Surveyor-General's Office,
Colombo. January 10, 1911.

Scale of 32 Chains to an Inch.

A. H. G. DAWSON,
for Surveyor-General.

Uva S. O. No. 1,398.

Order under Section 4, Sub-section (1), of "The Waste Lands Ordinances of 1897, 1899, 1900, and 1903,"
declaring Lands to be Crown Property.

In the matter of the lands commonly called or known as Kosgahakumburewatta, Gawanigewatta *alias* Amunalangahena, situate in the village of Kahagolla, in the Mahapalata korale of the Udukinda division, in the Province of Uva, and of "The Waste Lands Ordinances of 1897, 1899, 1900, and 1903."

WHEREAS in pursuance of section 1 of the said Ordinances it was duly declared and notified on August 27, 1909, that if no claim to the lands commonly called or known as Kosgahakumburewatta, Gawanigewatta *alias* Amunalangahena, situate in the village of Kahagolla, in the Mahapalata korale of the Udukinda division, in the Province of Uva, containing in extent 1 acre and 18 perches, and shown as lots 46d, 46j, 48 in preliminary plan 115, and in the annexed diagrams, was made to John Murray Davies, Special Officer appointed under section 28 of the said Ordinances, within the period of three months from the date specified in the said notice, such lands would be declared to be the property of the Crown (*vide* Notice No. 3,550):

And whereas Kosgahakumbure Bandurals of Kahagolla, made claim thereto, and I, John Murray Davies, Special Officer appointed under section 28 of the said Ordinances, made due inquiry into such claim, and whereas the said claimant and I, with the consent of His Excellency the Governor, came to an agreement in writing, dated December 30, 1909, concerning the said lands, under section 4, sub-section (1), of the said Ordinances, whereby it was agreed that the said claimant should be declared the purchaser of the said lands upon payment, on or before January 30, 1910, to the Government Agent of Badulla, of a sum of Rupees Eleven and Cents Eighty (Rs. 11.80), as the purchase amount of the said portion of lands, and whereas the said claimant withdrew his claim to the remainder of the lands appearing in the said notice, and whereas it was further agreed by the said agreement that in default of such payment, the claim of the said claimant to the said portion of lands in respect of which the said payment was to be made, should also be considered to have been withdrawn, and the said portion of lands should be declared to be the property of the Crown, and whereas the said claimant has failed to make the said payment by the due date, the said lands, as more fully described herein below, are declared to be the property of the Crown.

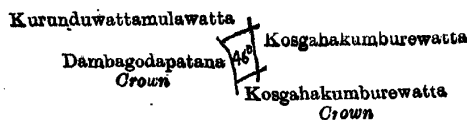
Description of the Lands referred to.

The following lots situated in the village of Kahagolla, in the Mahapalata korale of the Udukinda division, in the Province of Uva, as described in the annexed diagrams:—

I.—Preliminary plan 115.

Lot.	Situation : Kahagolla village in Mahapalata korale of the Badulla District. Name of Land.	Extent, A. R. P.
46d	Kosgahakumburewatta	0 0 38

and bounded as follows : on the north by Kurunduwattamulawatta sold under the Waste Lands Ordinances to Mahawatte Ukku Banda ; on the east by Kosgahakumburewatta claimed by K. Bandurala ; on the south by Kosgahakumburewatta belonging to Crown ; on the west by Dambagodapatana declared the property of Crown under the Waste Lands Ordinances.



Surveyor-General's Office,
Colombo, March 4, 1911.

Scale of 8 Chains to an Inch.


A. H. G. DAWSON,
for Surveyor-General.

II.—Preliminary plan 115.

Situation : Kahagolla village in Mahapalata korale of Badulla District.

Lot.	Name of Land.	Extent, A. R. P.
46j	Kosgahakumburewatta	0 1 5

and bounded as follows: on the north by Kosgahakumburewatta sold under the Waste Lands Ordinances to Kosgahakumburegedara Hamy; on the east by Kosgahakumburewatta claimed by K. Banduralla; on the south by Kosgahakumburewatta claimed by K. Banduralla; on the west by Dambagodapatana declared the property of the Crown under the Waste Lands Ordinances.

Surveyor-General's Office,
Colombo, March 4, 1911.

Scale of 8 Chains to an Inch.

A. H. G. DAWSON,
for Surveyor-General.

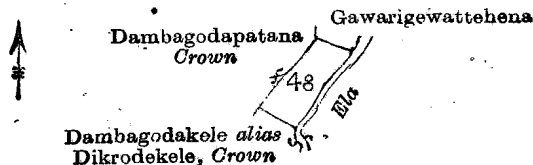
III.—Preliminary plan 115.

Situation : Kahagolla village in Mahapalata korale of Badulla District.

Lot.	Name of Land.	Extent, A. R. P.
48	Gawanigewatta <i>alias</i> Amunalangahena	0 2 15

and bounded as follows: on the north by Gawanigewattehena claimed by K. Banduralla; on the east by an *ela*; on the south by Dambagodakele *alias* Dikrodekele declared the property of the Crown under the Waste Lands Ordinances; on the west by Dambagodapatana declared to be the property of the Crown under the Waste Lands Ordinances.

March 29, 1911.

J. M. DAVIES,
Special Officer.Surveyor-General's Office,
Colombo, March 4, 1911.

Scale of 8 Chains to an Inch.

A. H. G. DAWSON,
for Surveyor-General.

Uva S. O. No. 1,399.

Order under Section 4, Sub-section (1), of "The Waste Lands Ordinances of 1897, 1899, 1900, and 1903,"
declaring Lands to be Crown Property.

In the matter of the lands commonly called or known as Kehelwatta, Bingetennepatana *alias* Udawewapatana, Bingetennehena, Kosgahakumburewatta, Puranawattahena, Kosgahakumburawatta, Manyokawatta, &c., situate in the village of Kahagolla, in the Mahapalata korale of the Udukinda division, in the Province of Uva, and of "The Waste Lands Ordinances of 1897, 1899, 1900, and 1903."

WHEREAS in pursuance of section 1 of the said Ordinances it was duly notified on August 27, 1909, that if no claim to the lands commonly called or known as Kehelwatta, Bingetennepatana *alias* Udawewapatana, Bingetennehena, Kosgahakumburewatta, Puranawattahena, Kosgahakumburewatta, Manyokawatta, &c., situate in the village of Kahagolla, in the Mahapalata korale of the Udukinda division, in the Province of Uva, containing in extent 95 acres 3 roods and 38 perches, and shown as lots 16, 25, 37, 45, 46, 46f, 46p, 53, 47f, 47g, 47h, 47i, 47j, 47k, 55p, 55q, 55u, 55v, 55w, 55x, 55y, 56c, 56f, 56f1, 57a15a, 57a5, 57f, 94, 95, 95a, 95b, in preliminary plan 115, and in the annexed diagrams, was made to John Murray Davies, Special Officer appointed under section 28 of the said Ordinances, within the period of three months from the date specified in such notice, such lands would be declared the property of the Crown, and dealt with on account of the Crown (*vide* Notice No. 3,550):

And whereas (1) Wakarawegedara Punchirala, (2) Kosgahakumbure Banduralla, (3) Hewagedara Mudiyanse, ex-Arachchi, (4) Kosgahakumbure Kirihami, (5) Welgollegedara Siyatu, (6) Welgollegedara Lama Etana, (7) Welgollegedara Ukku Banda, (8) Galkandegedara Punchirala, (9) Ana Muna Kuma Periya Karpen Sambetti, (10) Alutgedara Punchirala, (11) Wijesuriya Arachchige Charles Appuhamy, (12) M. B. Rambukpota, retired Ratemahatmaya, (13) Kosgahakumburegedara Hamy, (14) Mullagedara Ukkurala, (15) Cheena Cader Mohideen, all of Kahagolla, (16) Waduarachchige James Silva of Karagahawela, (17) Mahawatte Ukku Banda of Bandarawela, made claim thereto, and whereas the said claimants have withdrawn their claims to the said lands, I, John Murray Davies, Special Officer appointed under section 28 of the said Ordinances, under and by virtue of the powers vested in me in that behalf by section 4 of the said Ordinances do hereby, on March 29, 1911, order and declare under section 4, sub-section (1), of the said Ordinances that the said lands, as more fully described herein below, are the property of the Crown.

Description of the Lands referred to:

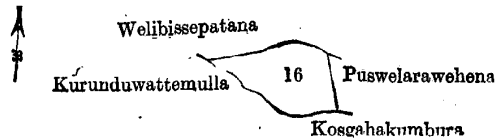
The following lots situated in the village of Kahagolle, in the Mahapalata korale of the Udukinda division, in the Province of Uva, as described in the annexed diagrams:—

I.—Preliminary plan 115.

Situation : Kahagolla village in Mahapalata korale of Badulla District.

Lot.	Name of Land.	Extent, A. R. P.
16	Kehelwatta	1 0 26

and bounded as follows: on the north by Welibissepatana declared to be the property of Rambukpota Ratemahatmaya under the Waste Lands Ordinances; on the east by Puswelarawehena declared to be the property of Rambukpota Ratemahatmaya under the Waste Lands Ordinances; on the south by Kosgahakumbura claimed by Ellebadderalla; on the west by Kurunduwattemulla claimed by Mahawatta Ukku Banda.



Surveyor-General's Office,
Colombo, March 4, 1911.

Scale of 8 Chains to an Inch.

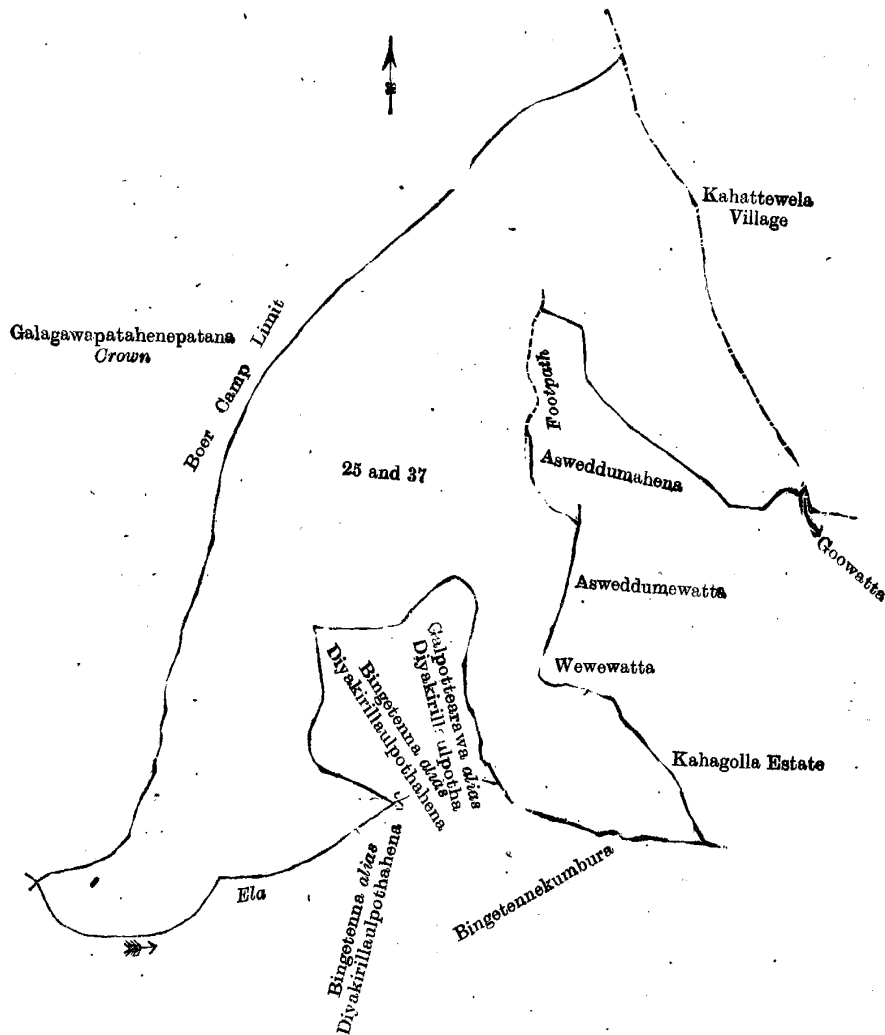
A. H. G. DAWSON,
for Surveyor-General.

II.—Preliminary plan 115.

Situation: Kahagolla village in Mahapalata korale of Badulla District.

Lot.	Name of Land.	Extent, A. R. P.
25	Bingetennepatana <i>alias</i> Udawewapatana	52 0 0
37	Bingetennehena	1 3 15
		53 3 15

and bounded as follows: on the north by Boer Camp limit (Galagawapatahenapatana declared the property of the Crown under the Waste Lands Ordinances) and the village limit of Kahattewela; on the east by the village limit of Kahattewela, Goowatta sold by the Crown, Asweddumehena declared to be the property of Madduma Bandara Rambukpota under the Waste Lands Ordinances, a foot path Asweddumehena to be declared the property of Rambukpota Ratemahatmaya, Asweddumewatta claimed by ditto, Wewewatta claimed by Rambukpota Ratemahatmaya, Kahagolla estate claimed by Mr. Hawke; on the south by Bingetennekumbura claimed by Alutgedara Ukku Banda and others, Galpottarawa *alias* Diyakirillaulpota declared to be the property of Rambukpota Ratemahatmaya, Bingetenne *alias* Diyakirillaulpottahena declared to be the property of Rambukpota Ratemahatmaya, Bingetenne *alias* Diyakirillaulpottahena, sold under the the Waste Lands Ordinances to Alutgedara Punchirala Gamarala, an ela; on the west by the Boer Camp limit (Galagawapatahenapatana declared Crown under the Waste Land Ordinances).



Surveyor-General's Office,
Colombo, March 4, 1911.

Scale of 8 Chains to an Inch.


A. H. G. DAWSON,
for Surveyor-General.

III.—Preliminary plan 115.

Situation: Kahagolla village in Mahapalata korale of Badulla District.

Lot.	Name of Land.	Extent, A. R. P.
45	Kosgahakumburewatta	0 2 20

and bounded as follows: on the north by Hapurodekumbura claimed by Mudiyanse, *ex*-Arachchi; on the east by Kurunduwattamulawatta claimed by Mahawatte Ukku Banda; on the south by Kurunduwattamulawatta sold under the Waste Lands Ordinances to Mahawatte Ukku Banda; on the west by Dambagodapatana declared Crown under the Waste Lands Ordinances.



Surveyor-General's Office,
Colombo, March 4, 1911.

Scale of 8 Chains to an Inch.

A. H. G. DAWSON,
for Surveyor-General.

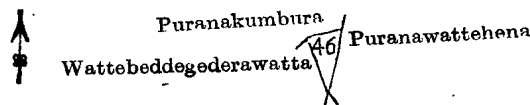
IV.—Preliminary plan 115.

Situation: Kahagolla village in Mahapalata korale of Badulla District.

Lot.	Name of Land.
46	Puranawattehena

Extent, A. R. P.
0 0 29

and bounded as follows: on the north by Puranakumbura claimed by Bastian Silva of Ottakade; on the east by Puranawattehena sold under the Waste Lands Ordinances to Wadu Arachchige Don James Silva; on the south and west by Wattebeddegedarawatta claimed by Don Simon Appu.



Surveyor-General's Office,
Colombo, March 4, 1911.

Scale of 8 Chains to an Inch.

A. H. G. DAWSON,
for Surveyor-General.

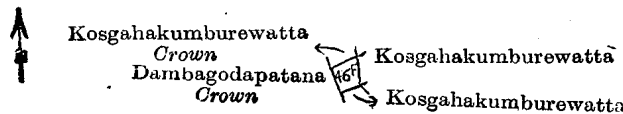
V.—Preliminary plan 115.

Situation: Kahagolla village in Mahapalata korale of Badulla District.

Lot.	Name of Land.
46f	Kosgahakumburewatta

Extent, A. R. P.
0 0 15

and bounded as follows: on the north by Kosgahakumburewatta belonging to the Crown; on the east by Kosgahakumburewatta claimed by K. Menikrala; on the south by Kosgahakumburewatta sold under the Waste Lands Ordinances to Kosgahakumburegedara Hami; on the west by Dambagodapatana declared Crown under the Waste Lands Ordinances.



Surveyor-General's Office,
Colombo, March 4, 1911.

Scale of 8 Chains to an Inch.

A. H. G. DAWSON,
for Surveyor-General.

VI.—Preliminary plan 115.

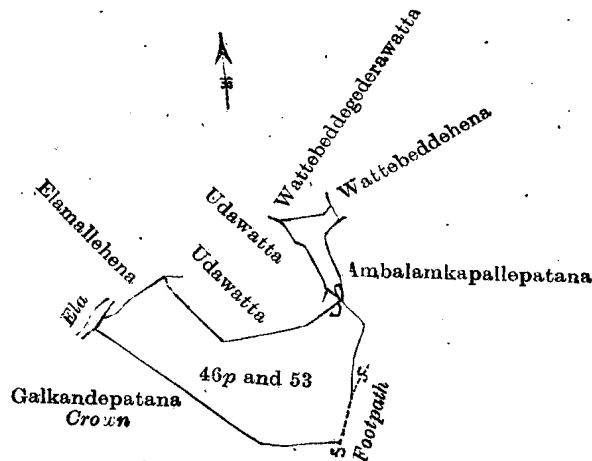
Situation: Kahagolla village in Mahapalata korale of Badulla District.

Lot.	Name of Land.
46p	Manyokawatta
53	Udawattepatana

Extent, A. R. P.
0 1 19
3 3 35

4 1 14

and bounded as follows: on the north by Udawatta sold under the Waste Lands Ordinances to Wijesuriya Arachchige Charles Appuhamy, Udawatta claimed by Don Simon Appu, Wattebeddegedarawatta claimed by Simon Appu; on the east by Wattebeddehena sold under the Waste Lands Ordinances to Wijesuriya Arachchige Charles Appuhamy, Ambalamkapallepatana belonging to Crown, a footpath; on the south by Galkandepatana belonging to the Crown; on the west by an ela, Elamallehena sold under the Waste Land Ordinances to Wijesuriya Arachchige Charles Appuhamy.



Surveyor-General's Office,
Colombo, March 4, 1911.

Scale of 8 Chains to an Inch.

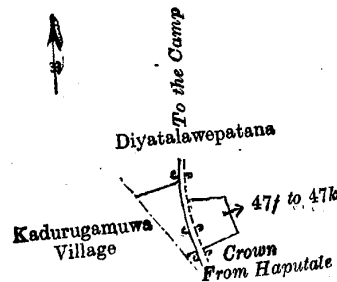
A. H. G. DAWSON,
for Surveyor-General.

VII.—Preliminary plan 115.

Situation: Kahagolla village in Mahapalata korale of Badulla District.

Lot.	Name of Land.	Extent, A. R. P.
47f ..	Umankandurepatana	0 0 31
47g ..	Do.	0 0 14
47h ..	Do.	0 0 19
47i ..	Umankandurepatana (reservation for road)	0 0 32
47j ..	Diyatalawapatana (reservation for road)	0 0 6
47k ..	Do.	0 0 29
		0 3 11

and bounded as follows: on the north by Diyatalawepatana declared the property of the Crown under the Waste Lands Ordinances; on the east by Diyatalawepatana declared Crown under the Waste Lands Ordinances; on the south by ditto; on the west by the village limit of Kadurugamuwa.



Surveyor-General's Office,
Colombo, March 4, 1911.

Scale of 8 Chains to an Inch.

A. H. G. DAWSON,
for Surveyor-General.

VIII.—Preliminary plan 115.

Situation: Kahagolla village in Mahapalata korale of Badulla District.

Lot.	Name of Land.	Extent, A. R. P.
55p ..	Galkanda (reservation for Railway)	0 1 20
55q ..	Do.	0 0 4
55u ..	Ambalamkapallepatana (reservation for a footpath)	0 1 33
55v ..	Ambalamkapallepatana (reservation for Railway)	0 3 20
55w ..	Do.	0 2 4
55x ..	Do.	10 1 35
55y ..	Do.	5 0 14
56c ..	Galkanda	0 2 5
56f ..	Galkandekele	5 2 10
56f1 ..	Galkandekele (reservation for Railway)	0 1 0
57a15a	Galkandehena (reservation for Railway)	0 2 34
		24 3 19

and bounded as follows: on the north by Galkandepatana belonging to the Crown, Ambalamkapallepatana sold by the Crown, Galkandepatana belonging to the Crown, Galkandekele *alias* Iddamankadakele belonging to the Crown, Gabbalewatta sold by the Crown, Galkanda sold by the Crown, Galkanda (reservation for Railway) belonging to the Crown, Railway line to Bandarawela, Gabbalehena (reservation for Railway) belonging to the Crown, Galkandepatana declared to be the property of Madduma Bandara Rambukpota under the Waste Lands Ordinances; on the east by T. P. 58,530; on the south by Galkandepatana declared to be the property of Madduma Bandara Rambukpota under the Waste Lands Ordinances, Galkandehena to be declared the property of ditto under the Waste Lands Ordinances, Galkandepatana to be declared the property of ditto under the Waste Lands Ordinances; on the south by Galkandepatana belonging to the Crown, Ambalamkapallepatana belonging to the Crown; on the west by the village limit of Kadurugamuwa, the Railway line, Kolatenna *alias* Dambagoda (Railway reservation) declared the property of the Crown under the Waste Lands Ordinances, Dambagodakele declared the property of the Crown under the Waste Lands Ordinances, Galkandepatana belonging to the Crown, Ambalamkapallepatana sold by the Crown.

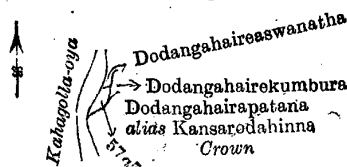
[For Diagram see page 565.]

IX.—Preliminary plan 115.

Situation: Kahagolla village in the Mahapalata korale of the Badulla District.

Lot.	Name of Land.	Extent, A. R. P.
57a5 ..	Dodangahaira-askanatha	0 0 10

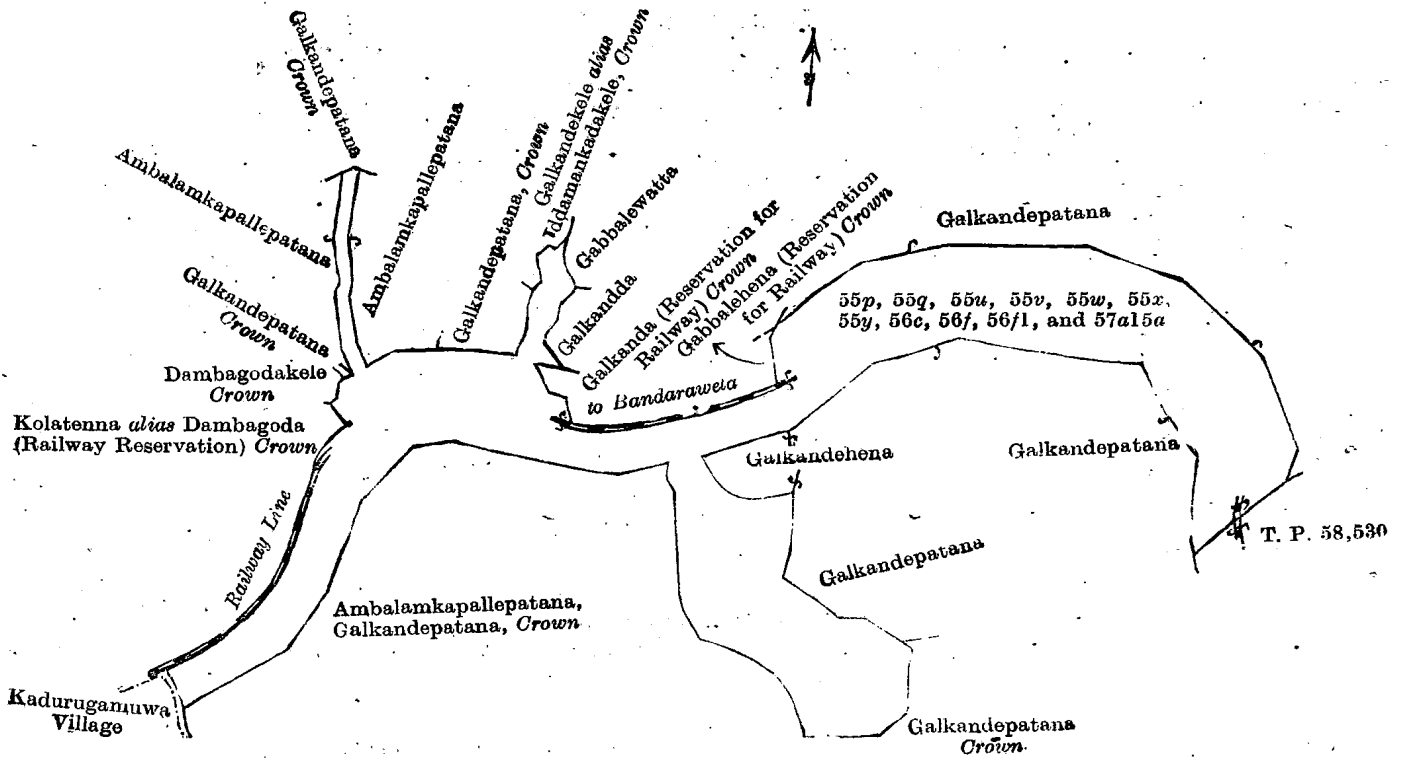
and bounded as follows: on the north by Dodangahaireswanatha claimed by Galkade Bastian Silva; on the east by Dodangahairekumbura claimed by Galkade Bastian Silva; on the south by Dodangahairapatana *alias* Kansarodahinna belonging to the Crown; on the west by the Kahagolla-oya.



Surveyor-General's Office,
Colombo, March 4, 1911.

Scale of 8 Chains to an Inch.

A. H. G. DAWSON,
for Surveyor-General.



Surveyor-General's Office,
Colombo, March 4, 1911.

Scale of 8 Chains to an Inch.

A. H. G. DAWSON,
for Surveyor-General.

X.—Preliminary plan 115.

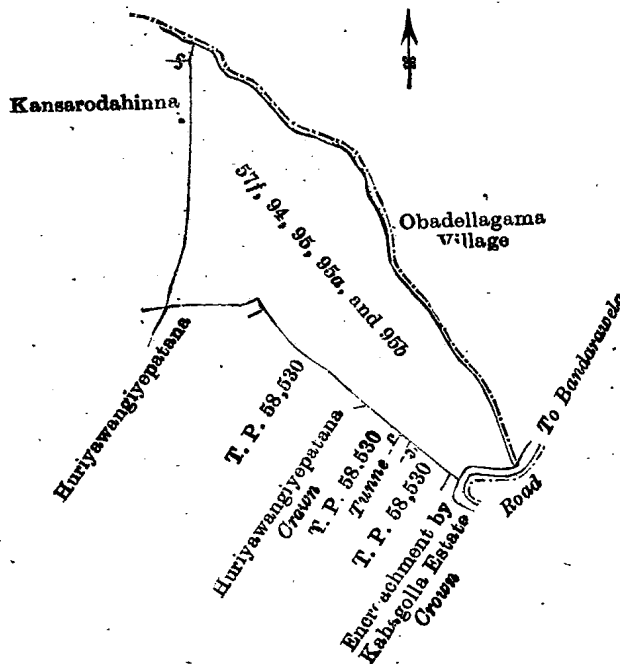
Situation : Kahagolla village in Mahapalata korale of the Badulla District.

Lot.	Name of Land.	Extent, A. R. P.
57/ ..	Huriyawangiyehena ..	0 0 33
94 ..	Huriyawangiyepatana alias Bingepatana ..	3 2 36
95 ..	Huriyawangiyehena ..	1 0 30
95a ..	Huriyawangiyepatana ..	0 1 0
95b ..	Do. ..	1 2 20
		9 3 39

and bounded as follows : on the north and east by the village limit of Obadellagama ; on the south by the road to Bandarawela, encroachment by Kahagolla estate belonging to the Crown, T. P. 58,530, a tunnel, T. P. 58,530, Huriyawangiyepatana belonging to Crown, T. P. 58,530, Huriyawangiyepatana sold by the Crown ; on the west by Kansarodahinna to be declared the property of Rambukpota Ratamahatmaya under the Waste Lands Ordinances.

March 29, 1911.

J. M. DAVIES,
Special Officer.



Surveyor-General's Office,
Colombo, March 4, 1911.

Scale of 8 Chains to an Inch.

A. H. G. DAWSON,
for Surveyor-General.

Uva S. O. No. 1,400.

Order under Section 4, Sub-section (1), of "The Waste Lands Ordinances of 1897, 1899, 1900, and 1903," declaring the Lands to be Crown Property.

In the matter of the lands commonly called or known as Hapurodeulpota, Hapurodepatana, Hapurodekele, Penketiarawehena, and Military reservation, situate in the village of Kahagolla, in the Mahapalata korale of the Udukinda division, in the Province of Uva, and of "The Waste Lands Ordinances of 1897, 1899, 1900, and 1903."

WHEREAS in pursuance of section 1 of the said Ordinances it was duly notified on August 27, 1909, that if no claim to the lands commonly called or known as Hapurodeulpota, Hapurodepatana, Hapurodekele, Penketiarawehena, and Military reservation, situate in the village of Kahagolla, in the Mahapalata korale of the Udukinda division, in the Province of Uva, containing in extent 41 acres and 8 perches, and shown as lots 8, 9, 10, 11, 12, 15, 47e in preliminary plan 115 and in the annexed diagram, was made to John Murray Davies, Special Officer appointed under section 28 of the said Ordinances, within the period of three months from the date specified in such notice, such lands would be deemed the property of the Crown and dealt with on account of the Crown (*vide* Notice No. 3,550):

And whereas (1) Wakarawegedara Punchirala, (2) Kosgahakumbure Bandurala, (3) Hewagedara Müdiyansa, *ex*-Arachchi, (4) Kosgahakumbure Kirihami, (5) Welgollegedara Siyatu, (6) Welgollegedara Lama Etana, (7) Welgollegedara Ukku Banda, (8) Galkandegedara Punchirala, (9) Ana Muna Kuna Periya Karpen Sambetti, (10) Alutgedara Punchirala, (11) Wijesuriya Arachchige Charles Appuhamy, (12) Kirinelis Silva, all of Kahagolla, (13) M. B. Rambukpota, retired R. M., Badulla, (14) Kosgahakumburegedara Hamy, (15) Mullegedara Ukkurala, (16) Cheena Cader Mohideen, all of Kahagolla, (17) Waduarachchigo James Silva of Karagahawela, (18) Mahawatte Ukku Banda of Bandarawela, made claim thereto, and whereas the said claimants have withdrawn their claims to the said lands, I, John Murray Davies, Special Officer appointed under section 28 of the said Ordinances, under and by virtue of the powers vested in me in that behalf by section 4 of the said Ordinances, do hereby, on March 29, 1911, order and declare under section 4, sub-section (1), of the said Ordinances, that the said lands, as more fully described herein below, are the property of the Crown.

Description of the Lands referred to.

The following lots situated in the village of Kahagolla, in the Mahapalata korale of the Udukinda division, in the Province of Uva, as described in the annexed diagram:—

Preliminary plan 115.		Extent, A. R. P.	
Lot.	Name of Land.		
8	Hapurodeulpota	0	1 18
9	Hapurodepatana, Hapurodekele	7	3 14
10	Hapurodekele	0	2 16
11	Hapurodeulpota	0	0 32
12	Do.	0	2 14
15	Penketiarawehena	0	1 25
47e	Military reservation	31	0 9
		41	0 8

and bounded as follows: on the north by Udaulpota declared the property of the Crown under the Waste Lands Ordinances, Kalugalpotahinnepatana declared the property of the Crown under the Waste Lands Ordinances, Kalugalhinnepatana declared the property of the Crown under the Waste Lands Ordinances, Galagawapatahenepatana declared the property of the Crown under the Waste Lands Ordinances; on the east by Welbissepatana belonging to the Crown, Hapurodawatta *alias* Welbissepatana claimed by E. B. Lover and Kirinelis Silva, Hapurodawatta claimed by E. B. Lover, Hapurodawatta *alias* Welbissepatana claimed by E. B. Lover and Kirinelis Silva, Welbissepatana declared the property of Rambukpota Ratemahatmaya under the Waste Lands Ordinances; on the south by Penketiarawa claimed by Rambukpota Ratemahatmaya, an *ela*, Hapurodakumbura claimed by Müdiyansa, late Arachchi, Hapurodakamata claimed by the heirs of W. I. Cotton, Hapurodakumbura claimed by Müdiyansa, late Arachchi, Hapurodakumbura claimed by ditto, Dambagodapatana declared the property of the Crown under the Waste Lands Ordinances, Dambagodapatana declared the property of the Crown under the Waste Lands Ordinances; on the west by Hapurodawatta declared the property of the Crown under the Waste Lands Ordinances, Dambagodapatana declared the property of the Crown under the Waste Lands Ordinances, Diyaunanatalawewewa declared the property of the Crown under the Waste Lands Ordinances, Hapurodepatana declared the property of the Crown under the Waste Lands Ordinances, a bund.

March 29, 1911.

J. M. DAVIES,
Special Officer.

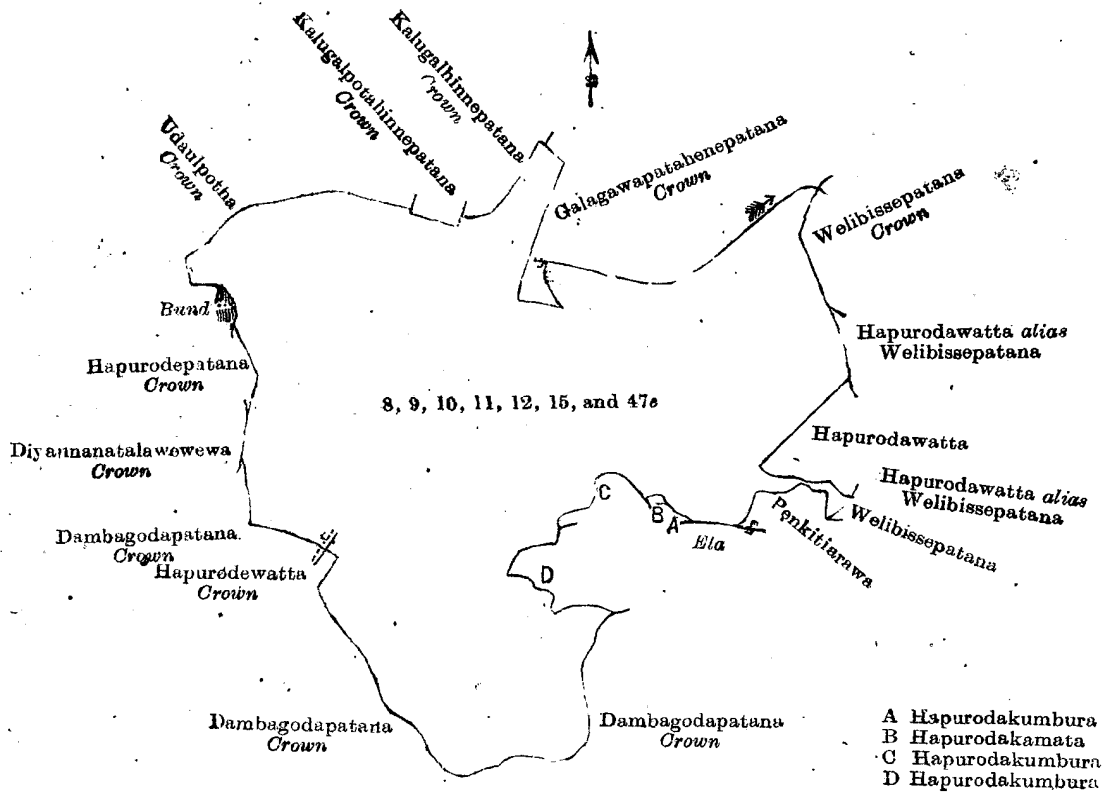
[For Diagram see page 567.]

Uva S. O. No. 1,401.

Order under Section 2 of "The Waste Lands Ordinances of 1897, 1899, 1900, and 1903," declaring Lands to be Crown Property.

In the matter of the lands commonly called or known as Meegahawatta, Udutuwelwetiya, Weliwatta, &c., situate in the village of Bakinigahawela, in the Medagam pattu korale of the Wellassa division, in the Province of Uva, and of "The Waste Lands Ordinances of 1897, 1899, 1900, and 1903."

THE notice required by section 1 of "The Waste Lands Ordinances of 1897, 1899, 1900, and 1903," having been duly published in manner prescribed by that section in respect of the above-named lands (*vide* Notice No. 3,955), and no claim having been made to the said lands or to any interest therein within the period of three months from the date specified in the said notice, I, Charles Valentine Brayne, Special Officer appointed under section 28 of the said Ordinances, under and by virtue of the powers vested in me in that behalf by section 2 of the said Ordinances, do hereby on April 24, 1911, order and declare that the said lands as more fully described herein below, situate in the village of Bakinigahawela, in the Medagam pattu korale of the Wellassa division, in the Province of Uva, and shown as lots 1f, 1a6, 60, 77, 78, 79, 112, 128 in preliminary plan 168 and in the annexed diagrams, and containing in extent 5 acres 2 roods and 30 perches, are the property of the Crown.



Surveyor-General's Office,
Colombo March 4, 1911.

Scale of 8 Chains to an Inch.

A. H. G. DAWSON,
for Surveyor-General

Description of the Lands referred to.

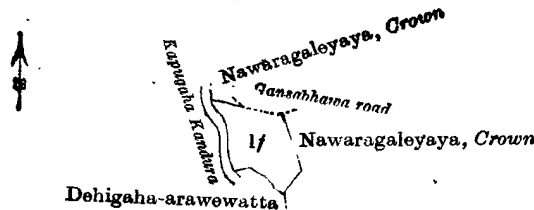
The following lots situated in the village of Bakinigahawela, in the Medagam pattu korale of the Wellassa division, in the Province of Uva, as described in the annexed diagrams:—

I.—Preliminary plan 168. Field sheet M/8/23-24, 31-32, &c.

Situation: Bakinigahawela village in Medagam pattu korale of Badulla District.

Lot.	Name of Land.	Extent, A. R. P.
1f	Meegahawatta	0 3 10

and bounded as follows: on the north by Nawaragaleyaya to be declared to be the property of the Crown under the Waste Lands Ordinances, a Gansabhawa road; on the east by Nawaragaleyaya to be declared to be the property of the Crown under the Waste Lands Ordinances; on the south by Dehigaha-arawewatta claimed by Dehigaha-arawe Tissahamy and others; on the west by the Kapugahakandura.



Surveyor-General's Office,
Colombo, December 1, 1910.

Scale of 8 Chains to an Inch.

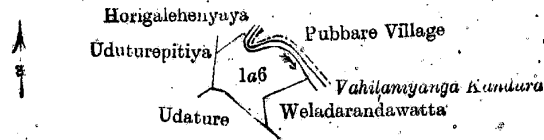
A. H. G. DAWSON,
for Surveyor-General

II.—Preliminary plan 168. Field sheet M/8/23-24, 31-32, &c.

Situation: Bakinigahawela village in Medagam pattu korale of Badulla District.

Lot.	Name of Land.	Extent, A. R. P.
1a6	Udaturewelwetiya	0 3 12

and bounded as follows: on the north by Horigalehenyaya to be declared to be Crown property under the Waste Lands Ordinances, the Vihilaniyangakandura; on the east by Weladarandawatta claimed by Weladarandagedara Dingiriya, tenant of Bakinigahawela Arachchi; on the south by Udature claimed by W. A. Puchi Banda, Arachchi; on the west by Udaturepitiya claimed by Puchi Banda, Arachchi.



Surveyor-General's Office,
Colombo, December 1, 1910.

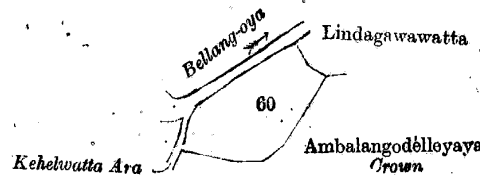
Scale of 8 Chains to an Inch.

A. H. G. DAWSON,
for Surveyor-General.

III.—Preliminary plan 168. Field sheet M/8/23-24, 31-32, &c.
Situation: Bakinigahawela village in Medagam pattu korale of Badulla District.

Lot.	Name of Land.	Extent, A. R. P.
60	Weliwatta	2 0 0

and bounded as follows: on the north by the Bellang-oya, Lindagawawatta claimed by Helawatte Hin Banda and others; on the east and south by Ambalangodelleyaya to be declared to be the property of the Crown under the Waste Lands Ordinances; on the west by the Kehelwatte-ara.



Surveyor-General's Office,
Colombo, December 1, 1910.

Scale of 8 Chains to an Inch.

A. H. G. DAWSON,
for Surveyor-General.

IV.—Preliminary plan 168. Field sheet M/8/23-24, 31-32, &c.
Situation: Bakinigahawela village in Medagam pattu korale of Badulla District.

Lot.	Name of Land.	Extent, A. R. P.	Lot.	Name of Land.	Extent, A. R. P.
77	Arawaredeniya	0 1 19	79	Arawelmandiya	0 2 23
78	Arawekandurehena	0 0 25			1 0 27

and bounded as follows: on the north, east, south, and west by Arawekandurehenyaya to be declared to be the property of the Crown under the Waste Lands Ordinances.



Surveyor-General's Office,
Colombo, December 1, 1910.

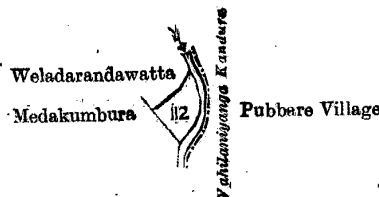
Scale of 8 Chains to an Inch.

A. H. G. DAWSON,
for Surveyor-General.

V.—Preliminary plan 168. Field sheet M/8/23-24, 31-32, &c.
Situation: Bakinigahawela village in Medagam pattu korale of Badulla District.

Lot.	Name of Land.	Extent, A. R. P.
112	Medakumburewetiya	0 1 20

and bounded as follows: on the north by Weladarandawatta claimed by Weladarandegedera Dingiriya, tenant of Bakinigahawela Arachchi; on the east by the Vahilaniyangakandura (the village limit of Pubbara); on the south by Medakumbura claimed by Wewawatte Banda and others; on the west by Weladarandawatta claimed by Weladarandegedera Dingiriya, tenant of Bakinigahawela Arachchi.



Surveyor-General's Office,
Colombo, December 1, 1910.

Scale of 8 Chains to a Inch.

A. H. G. DAWSON,
for Surveyor-General.

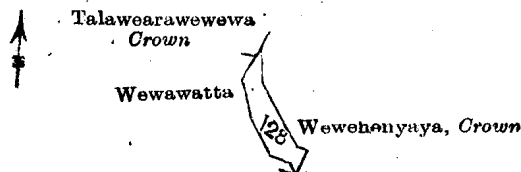
VI.—Preliminary plan 168. Field sheet M/8/23-24, 31-32, &c.
Situation: Bakinigahawela village in Medagam pattu korale of Badulla District.

Lot.	Name of Land.	Extent, A. R. P.
128	Linda-arawa	0 2 1

and bounded as follows: on the north by Wewawatta claimed by Wewawatte Ganeti, Talawearawewewa claimed by the Crown; on the east by Wewehenyaya to be declared to be the property of the Crown under the Waste Lands Ordinances; on the south and west by Wewawatta claimed by Wewawatte Ganeti.

April 24, 1911.

C. V. BRAYNE,
Special Officer.



Surveyor-General's Office,
Colombo, December 1, 1910.

Scale of 8 Chains to an Inch.

A. H. G. DAWSON,
for Surveyor-General.

Uva S. O. No. 1,402.

**Order under Section 2 of "The Waste Lands Ordinances of 1897, 1899, 1900, and 1903,"
declaring Land to be Crown Property.**

In the matter of the land commonly called or known as Himbiliyagahawatta, situate in the village of Kendawinna, in the Medagam pattu korale of the Wellassa division, in the Province of Uva, and of "The Waste Lands Ordinances of 1897, 1899, 1900, and 1903."

THE notice required by section 1 of "The Waste Lands Ordinances of 1897, 1899, 1900, and 1903," having been duly published in manner prescribed by that section in respect of the above-named land (*vide* Notice No. 3,956), and no claim having been made to the said land or to any interest therein within the period of three months from the date specified in the said notice, I, Charles Valentine Brayne, Special Officer appointed under section 28 of the said Ordinances, under and by virtue of the powers vested in me in that behalf by section 2 of the said Ordinances, do hereby on April 25, 1911, order and declare that the said land, as more fully described herein below, situate in the village of Kendawinna, in the Medagam pattu korale of the Wellassa division, in the Province of Uva, and shown as lot 40l in preliminary plan 169, and in the annexed diagram, and containing in extent 1 acre and 38 perches, is the property of the Crown.

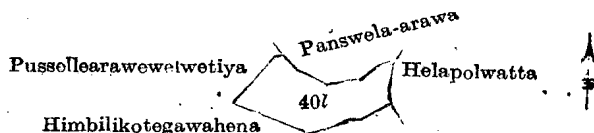
Description of the Land referred to.

The land commonly called or known as Himbiliyagahawatta, situated in the village of Kendawinna, in the Medagam pattu korale of the Wellassa division, in the Province of Uva, containing in extent 1 acre and 38 perches, shown as lot 40l in preliminary plan 169, and in the annexed diagram, and bounded as follows: on the north by Panswela-arawa claimed by Udagedera Punchirala and others; on the east by Helapolwatta claimed by Heen Appuhamy and others; on the south by Himbilikotegawahena to be declared to be the property of the Crown under the Waste Lands Ordinances; on the west by Pussellearawewelwetiya sold by the Crown.

April 25, 1911.

C. V. BRAYNE,
Special Officer.

Field sheet: village plan.



Surveyor-General's Office,
Colombo, December 2, 1910.

Scale of 8 Chains to an Inch.

A. H. G. DAWSON,
for Surveyor-General.

Matara S. O. No. 1,549.

**Order under Section 4, Sub-section (1), of "The Waste Lands Ordinances of 1897, 1899, 1900, and 1903,"
declaring the Land to be Crown Property.**

In the matter of the land commonly called or known as Jambugahamulanehena, situate in the village of Ganhela, in the Weligam korale of the Matara District, in the Southern Province, and of "The Waste Lands Ordinances of 1897, 1899, 1900, and 1903."

WHEREAS in pursuance of section 1 of the said Ordinances it was duly notified on August 20, 1909, that if no claim to the land commonly called or known as Jambugahamulanehena, situate in the village of Ganhela, in the Weligam korale in the Matara District, in the Southern Province, containing in extent 1 acre and 21½ perches, and shown as lot 74 in preliminary plan 543, as described in the annexed diagram, was made to Howard Orme Fox, Special Officer appointed under section 28 of the said Ordinances, within the period of three months from the date specified in such notice, such land would be deemed the property of the Crown, and dealt with on account of the Crown (*vide* Notice No. 3,532):

And whereas Don Siman Ranasin Ratnayake of Ganhela made claim thereto, and whereas the said claimant has withdrawn his claim to the said land, I, Frederick Lewis, Special Officer appointed under section 28 of the said Ordinances, under and by virtue of the powers vested in me in that behalf by section 4 of the said Ordinance, do hereby on April 25, 1911, order and declare under section 4, sub-section (1), of the said Ordinances, that the said land, as more fully described herein below, is the property of the Crown.

Description of the Land referred to.

The following lot situated in the village of Ganhela, in the Weligam korale of the Matara District, in the Southern Province, as described in the annexed diagram:—

Preliminary plan 543. Field sheet O/19/22-30 (village plan).
Situation: Ganhela village in Weligam korale of Matara District.

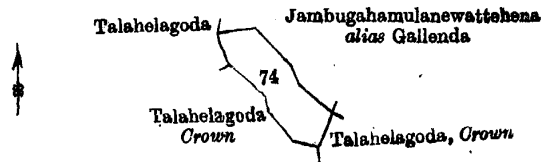
Lot.	Name of Land.
74	Jambugahamulanehena

Extent, A. R. P.
1 0 21½

and bounded as follows : on the north by Jambugahamulanewattehena *alias* Gallenda, to be sold under the Waste Lands Ordinances to Don Siman Ranasin Ratnayake ; on the east by Jambugahamulanewattehena *alias* Gallenda to be sold under the Waste Lands Ordinances to Don Siman Ranasin Ratnayake, Talahelagoda to be declared the property of the Crown under the Waste Lands Ordinances ; on the south by Talahelagoda to be declared the property of the Crown under the Waste Lands Ordinances ; on the west by Talahelagoda to be declared the property of the Crown under the Waste Lands Ordinances, and Talahelagoda claimed by Godawattage Davith and others.

April 25, 1911.

FREDERICK LEWIS,
Special Officer.



Surveyor-General's Office,
Colombo, April 19, 1911.

Scale of 8 Chains to an Inch.

A. H. G. DAWSON,
for Surveyor-General

Matara S. O. No. 1,550.

**Order under Section 2 of "The Waste Lands Ordinances of 1897, 1899, 1900, and 1903,"
declaring Lands to be Crown Property.**

In the matter of the lands commonly called or known as Galabodahena, Amunawalagodahena, &c., situate in the village of Ganhela, in the Weligam korale of the Matara District, in the Southern Province, and of "The Waste Lands Ordinances of 1897, 1899, 1900, and 1903."

THE notice required by section 1 of "The Waste Lands Ordinances of 1897, 1899, 1900, and 1903," having been duly published in manner prescribed by that section in respect of the above-named lands (*vide* Notice No. 3,532), and no claim having been made to the said lands or to any interest therein within the period of three months from the date specified in the said notice, I, Frederick Lewis, Special Officer appointed under section 28 of the said Ordinances, under and by virtue of the powers vested in me in that behalf by section 2 of the said Ordinances, do hereby on April 25, 1911, order and declare that the said lands, as more fully described herein below, situate in the village of Ganhela, in the Weligam korale of the Matara District, in the Southern Province, and shown as lots 42, 51, 52, 62, 118, 119a, 93, 94, 96, 122, 134, 136, 142, 145, 145a, 149a, 151, 152, 150, 89, 73, 78 in preliminary plan 543, and in the annexed diagrams, and containing in extent 356 acres 2 roods and 7½ perches, are the property of the Crown.

Description of the Lands referred to.

The following lots situated in the village of Ganhela, in the Weligam korale of the Matara District, in the Southern Province, as described in the annexed diagrams :—

I.—Preliminary plan 543. Field sheet O/19/22-30.

Situation : Ganhela village in Weligam korale of Matara District.

Lot.	Name of Land.	Extent, A. R. P.
42	Galabodahena, Amunawalagodahena, Mullegedarahena, Adabeulehena, Dikhena, Wilpitiyadeniyehena, Ellawalagehena, Hindakoraladeniyehena <i>alias</i> Parawitielahena, Nariyamullehena, Etakatuhena <i>alias</i> Dikhena, &c.	170 1 38
51	Mohottiralagehenedeniya	0 1 22½
52	Nariyamullehena	0 0 39
62	Elewalaheneokanda <i>alias</i> Ilagotuwetiyawlaokanda	0 0 14½
118	Koskandewiladeniya	0 2 22
119a	Puswelahena	0 0 8
		171 3 24

and bounded as follows : on the north by the village limit of Minipogoda, the Elledola, the village limit of Minipogoda ; on the east by T. P. 208,294, part of T. P. 208,293, Kosgahakoratuwa sold by the Crown, part of T. P. 208,293, T. P. 181,295, Elagotuwetiyewila *alias* Elawalaheneatmaga claimed by Godawattege Don Davith and others, Elagotuwetiyewileowita claimed by ditto, Addabeulewatta *alias* Dolagawawatta claimed by Vidanegodawattege Babun *alias* Don Samel, Dolagawawattehena claimed by ditto, Addabeulehena claimed by ditto, Hompalawattehena *alias* Addabeulehena granted at half-improved value by the Crown, Addabeulehena claimed by Weeratunge Don Carolis Appuhami, T. P. 171,669, Nariyamullehena claimed by Vidanegamage Don Lewis Vidane Arachchi, the Nariyamulledola, T. P. 167,856, T. P. 164,364, Batalawatta claimed by Vidanegodawattege Babun *alias* Don Samel, T. P. 208,319, Batalawatta claimed by Vidanegodawattege Babun *alias* Don Samel, Batalawattekumbura claimed by ditto, T. P. 201,764, a stream, Pansalagoda (private), Ihalakoratuwawatta claimed by Godawattege Don Davith and others, Godawatta claimed by ditto, Geissaradeniya claimed by Don Allis Abeyagunasekera Wijewante and others, Nittamaluwa claimed by ditto, Amunewalagodawatta claimed by Don Allis A. Wijewante and others, Amunewalagodawattehena claimed by Don Allis A. Wijewante and others, Amunewalagodahena claimed by ditto ; on the south by T. P. 158,079, the village limit of Hikgoda ; on the west by the village limit of Diyalape, T. P. 171,702, T. P. 177,671, T. P. 177,673, the Elladola (T. P. 171,701), T. P. 206,253, part of T. P. 206, 252, part of T. P. 206,252.

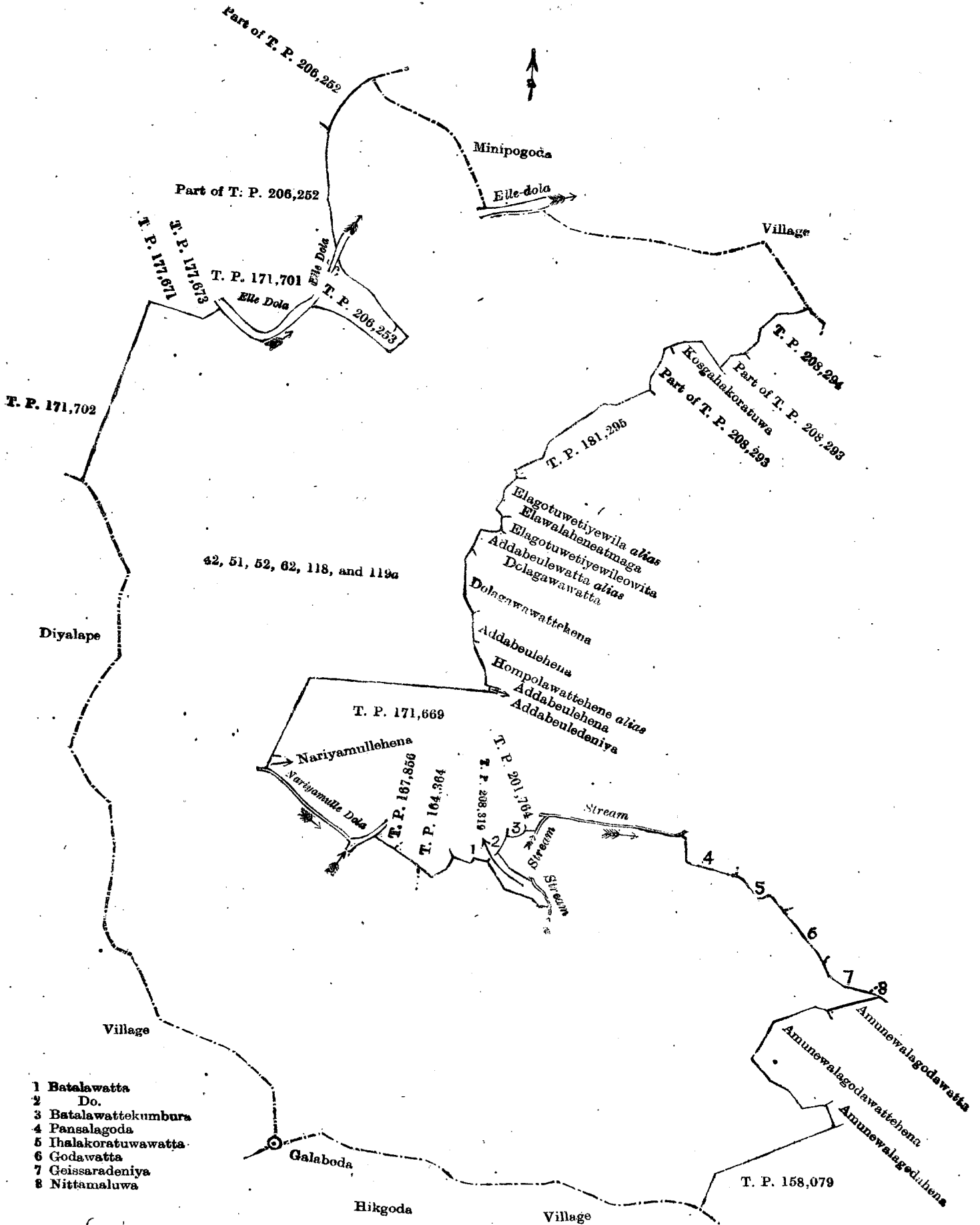
[For Diagram see page 571.]

II.—Preliminary plan 543. Field sheet O/19/22-30.

Situation : Ganhela village in Weligam korale of Matara District.

Lot.	Name of Land.	Extent, A. R. P.
93	Dikwila or Dikdeniya	1 1 5
94	Do.	0 2 11
96	Kurundugodahena	0 2 27
		2 2 3

and bounded as follows : on the north by T. P. 158,078, Kurundugodahenekebella claimed by Addarage Don Andris, Vel-Vidane, T. P. 158,078, Kurundugodahenekebella claimed by Addarage Don Andris, Vel-Vidane ; on the east by the

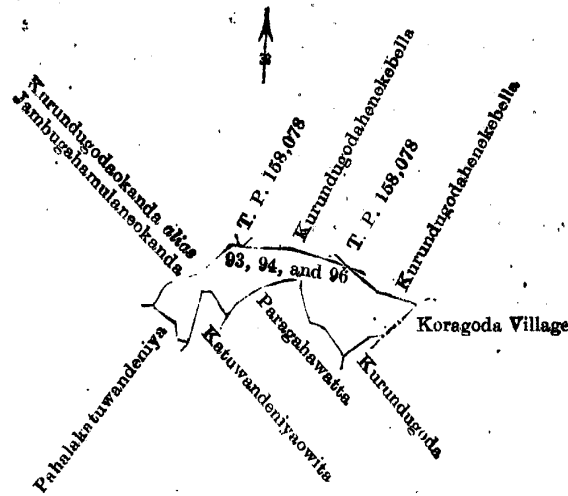


Surveyor-General's Office,
Colombo, March 9, 1909.

Scale of 8 Chains to an Inch.

J. B. M. RHOOT,
for Acting Surveyor-General.

village limit of Koragoda, Kurundugoda claimed by Ahamadu Lebbe; on the south by Paragahawatta claimed by Ahamadu Lebbe, Katuwandeniyaowita claimed by ditto, Pahalakatuwandeniya claimed by ditto; on the west by Kurundugodaokanda *alias* Jambugahamulaneokanda claimed by Don Siman Ranasin Ratnayake, ex-Police Officer of Ganhela.



Surveyor-General's Office,
Colombo, March 9, 1909.

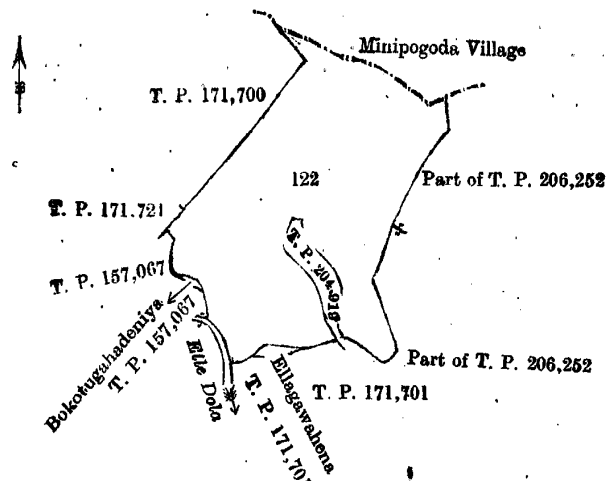
Scale of 8 Chains to an Inch.

J. B. M. RIDOUT,
for Acting Surveyor-General,

III.—Preliminary plan 543. Field sheet O/19/22-30.

Lot.	Name of Land.	Extent, A. R. P.
122	Puswelhena, Elagawahena, Amuhena, Balapuwehena	10 3 0

and bounded as follows: on the north by the village limit of Minipogoda; on the east by part of T. P. 206,252, part of T. P. 206,252; on the south by T. Ps. 171,701, 204,919, 171,701, Ellagawahena claimed by Don Bastian Serasinha, T. P. 171,701; on the west by Elledola, T. P. 157,067, Bokutugahadeniya claimed by D. H. Hendirisa, T. P. 157,067, T. P. 171,721, T. P. 171,700.



Surveyor-General's Office,
Colombo, March 9, 1909.

Scale of 8 Chains to an Inch.

J. B. M. RIDOUT,
for Acting Surveyor-General,

IV.—Preliminary plan 543. Field sheet O/19/6-14 and 19/22-30.

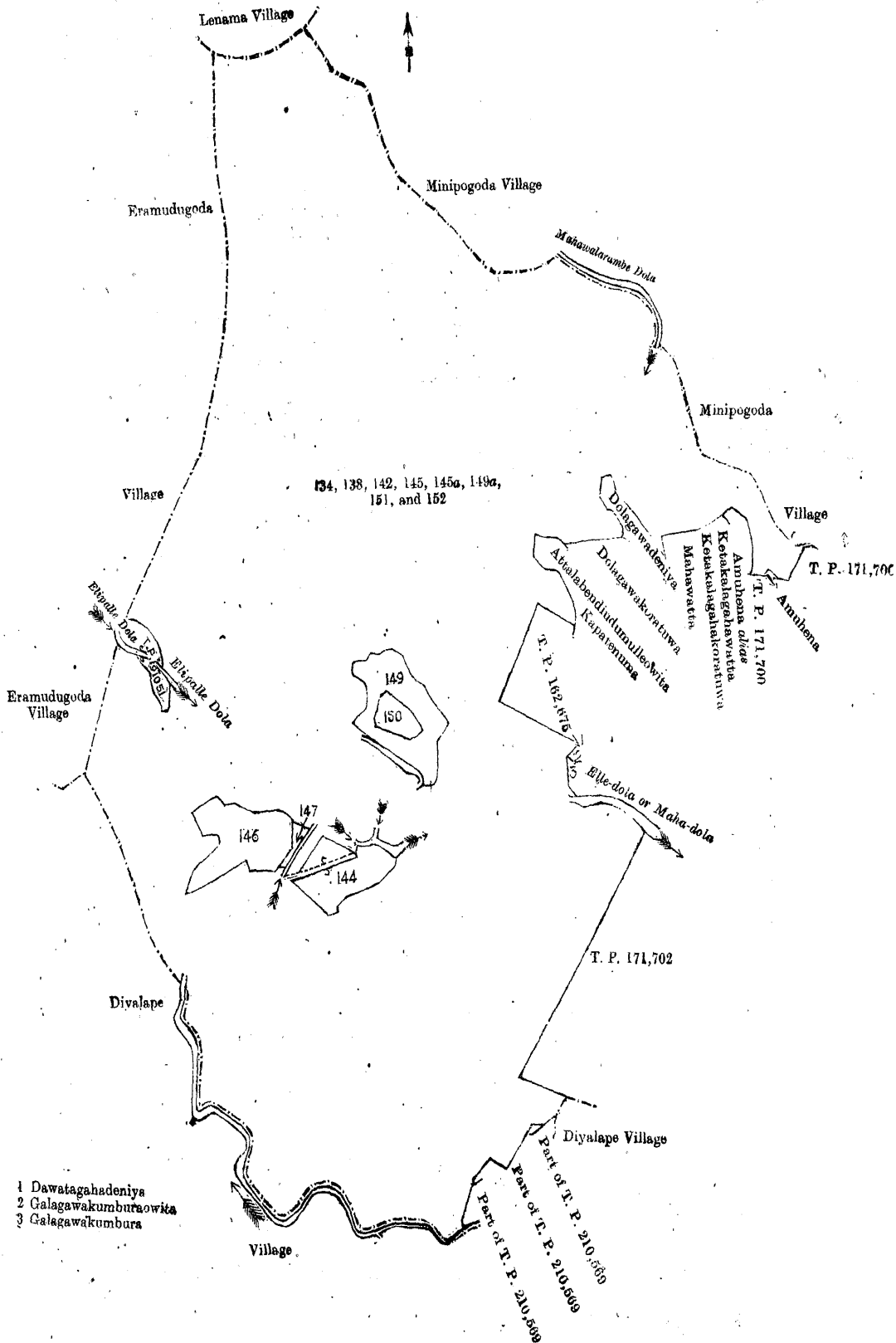
Situation: Ganhela village in Weligam korale of Matara District.

Lot.	Name of Land.	Extent, A. R. P.	Lot.	Name of Land.	Extent, A. R. P.
134	Amuhena	1 0 16½	151	Attalebendiheneokanda, Etakatu-	58 0 14
138	Attalebendiheneokanda	0 0 36		hena, Hathaulehena, Hiraweta-	
142	Etakatu-hena, Tumpedolahena, Dik-	51 1 35	152	Tanihenkandamukalana, Moragaha-	42 3 2
	hena, Hirawetagawahena, Ela-			kanattehena	
145	Tumpedolahena (P.P.5,604/13,359)	0 1 11			
145a	Do. (P.P.5,604/13,358)	0 0 21			
149a	Hathaulhenedeniya	0 0 16			
					154 0 31½

and bounded as follows: on the north by the village limit of Lenama, the village of Minipogoda, the Mahawalarambedola; on the east by the village limit of Minipogoda, T. P. 171,700, Amuhena claimed by Dolamullakankanange Dinesa and others, T. P. 171,700, Amuhena *alias* Ketakalagahawatta claimed by Dolamullakankanange Dinesa and others, Ketakalagahakoratuwa claimed by ditto, Mahawatta claimed by Dolamullakankanange Janisa, Dolagawadeniya claimed by ditto, Dolagawakoratuwa claimed by H. K. Babaya, Attalabendiudumulleowita claimed by Dolamullakankanange Janisa, Kapatenuma claimed by Dolamullakankanange Dinesa and others, T. P. 162,675, Dawatagahadeniya claimed by Buhuti-kankanange Babune, Galagawakumburaowita claimed by Dolamullakankanange Dingiya and others, the Elledola or Mahadola, T. P. 171,702, the village limit of Diyalape, part of T. P. 210,569, the village limit of Diyalape; on the west by the village limit of Diyalape, the village limit of Eramudugoda, the Elipalledola, T. P. 191,051, the Elipalledola, T. P. 191,051, the village limit of Eramudugoda.

NOTE.—The following lots lying within the above boundaries are excluded from this part of the order, and their aggregate acreage of 6 acres and 39 perches is not included in the acreage of 154 acres and 31½ perches given above:—

Lot.	Name of Land.	Extent, A. R. P.	Lot.	Name of Land.	Extent, A. R. P.
144	Tumpedolahena, Mahadolagawadeniya (T.Ps. 200,429, 206,250)	1 2 2	149	Hathaulhenedeniya (T. P. 206,254)	2 0 0
146	Hirawetagawadeniya (T.P.173,716)	2 0 13	150	Hathaulhenedeniyakuttiya (P. P. 5,202/11,178)	0 2 7
147	Hirawetagawadeniya	0 0 17			6 0 39

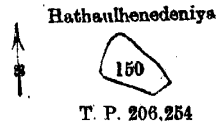


V.—Preliminary plan 543. Field sheet O/19/22-30.

Situation: Ganhela village in Weligam korale of Matara District.

Lot.	Name of Land.	Extent, A. R. P.
150	Hathaulhenedeniyakuttiya (P. P. 5;202/11,178) ...	0 2 7

and bounded as follows: on the north, east, south, and west by Hathaulehenedeniya (T. P. 206,254).

Surveyor-General's Office,
Colombo, March 9, 1911.

Scale of 8 Chains to an Inch.

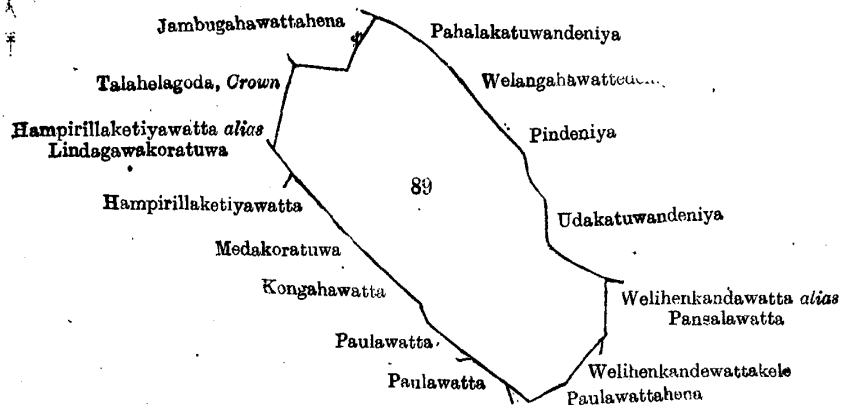
J. B. M. RIDOUT,
for Acting Surveyor-General.

VI.—Preliminary plan 543. Field sheet O/19/22-30.

Situation: Ganhela village in Weligam korale of Matara District.

Lot.	Name of Land.	Extent, A. R. P.
89	Talahelagoda ...	13 2 11

and bounded as follows: on the north by Jambugahawattahena claimed by Ahamadu Lebbe of Galbokka in Weligama, Pahalakatuwandeniya claimed by Ahamadu Lebbe Marikkar and others, Welangahawattedeniya claimed by Addarage Don Andris, Vel-Vidane; on the east by Pindeniya claimed by Attadassi Terunnanse, Udakatuwandeniya claimed by Don Andrayas Abraham Wirawardana Ratnayaka and others, heirs of the late Vidane Arachchi of Pallegama, Welihenkandawatta *alias* Pansalawatta claimed by Marambe Vihare; on the south by Welihenkandewattekele claimed by Marambe Vihare, Paulawattahena claimed by Don Allis A. Wijewanta, Paulawatta claimed by ditto; on the west by Paulawatta claimed by Don Allis A. Wijewanta, Kongahawatta claimed by Addarage Andris and others, Medakoratuwa claimed by Ganhela Addarage Don Andris, Vel-Vidane, and others, Hampirillaketiyyawatta claimed by Addarage Punchi Baba and others, Hampirillaketiyyawatta *alias* Lindagawakoratuwa claimed by Godawattage Babun and others, Talahelagoda claimed by the Crown.

Surveyor-General's Office,
Colombo, July 6, 1909.

Scale of 8 Chains to an Inch.

J. B. M. RIDOUT,
for Surveyor-General.

VII.—Preliminary plan 543. Field sheet O/19/22-30. (Village plan.)

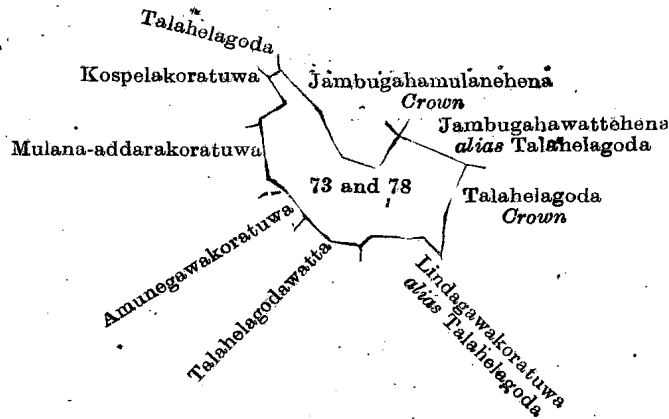
Situation: Ganhela village in Weligam korale of Matara District.

Lot.	Name of Land.	Extent, A. R. P.
73	Talahelagoda	1 2 38
78	Do.	1 1 13
		3 0 11

and bounded as follows: on the north by Jambugahamulahena to be declared the property of the Crown under the Waste Lands Ordinances, and Jambugahawattahena *alias* Talahelagoda claimed by Ahamadu Lebbe; on the east by Talahelagoda belonging to the Crown; on the south by Lindagawakoratuwa *alias* Talahelagoda claimed by Godawattage Babun and others, and Talahelagodawatta claimed by Abeypitiyage Don Siyadoris and others; on the west by Amunegawakoratuwa claimed by Godawattage Carolis and others, Mulana-addarakoratuwa claimed by Godawattage Babun and others, Kospelakoratuwa claimed by Abeypitiyage Don Dines and others, and Talahelagoda claimed by Godawattage Davith and others.

Colombo, April 25, 1911.

FREDERICK LEWIS,
Special Officer.



Surveyor-General's Office,
Colombo, April 19, 1911.

Scale of 8 Chains to an Inch.

A. H. G. DAWSON,
for Surveyor-General.

Matara S. O. No. 1,551.

Order under Section 4, Sub-section (1), of "The Waste Lands Ordinances of 1897, 1899, 1900, and 1903."

In the matter of the lands commonly called or known as Kalatuwahena, Kolotuwahena, Weweldenyewattedeniya, situate in the village of Kebiliyapola in the Kandaboda pattu of the Matara District, in the Southern Province, and of "The Waste Lands Ordinances of 1897, 1899, 1900, and 1903."

WHEREAS in pursuance of section 1 of the said Ordinances it was duly declared and notified on January 21, 1909, that if no claim to the lands commonly called or known as Kalatuwahena, Kolotuwahena, Weweldenyewattedeniya, situate in the village of Kebiliyapola, in the Kandaboda pattu of the Matara District, in the Southern Province, containing in extent 3 acres 1 rood and 33 perches, and shown as lots 19, 6p, 6r, 6s in preliminary plan 176, and in the annexed diagram, was made to Howard Orme Fox, Special Officer appointed under section 28 of the said Ordinances, within the period of three months from the date specified in the said notice, such lands would be declared the property of the Crown, and dealt with on account of the Crown (*vide* Notice No. 3,318):

And whereas Rosamond Illangakoon, in her capacity as administratrix of the estate of her deceased husband John Henry Illangakoon, made claim thereto, and I, Howard Orme Fox, Special Officer appointed under section 28 of the said Ordinances, made due inquiry into such claim, and whereas the said claimant and I, with the consent of His Excellency the Governor, came to an agreement in writing, dated November 4, 1910, concerning the said lands under section 4, sub-section (1), of the said Ordinances, whereby it was agreed that the said claimant should be declared the purchaser of the said lands upon payment on or before November 5, 1910, to the Settlement Officer of a sum of Rupees Thirty (Rs. 30), as the purchase amount of the said lands, and whereas the said amount has been paid by the said claimant to the Settlement Officer, she is hereby, in pursuance of the agreement afore-mentioned, declared to be the purchaser of the said lands, as more fully described herein below.

Description of the Lands referred to.


The following lots situated in the village of Kebiliyapola in the Kandaboda pattu of the Matara District, in the Southern Province, as described in the annexed diagrams:—

I.—Preliminary plan 176.

Situation: Kebiliyapola village in the Kandaboda pattu of the Matara District.

Lot.	Name of Land.	Extent, A. R. P.
19	Kalatuwahena	0 0 28

and bounded as follows: on the north by Kalatuwahena claimed by Samaratunkankanange Don Charles and others; on the east by Kolotuwahena sold by the Crown under the Waste Lands Ordinances to Rosamond Illangakoon; on the south by T. P. 173,748; on the west by T. P. 173,748, the village limit of Wepotaira.



Surveyor-General's Office,
Colombo, January 10, 1908.

Scale of 8 Chains to an Inch.

J. B. M. RIDOUT,
for Surveyor-General.

II.—Preliminary plan 176.

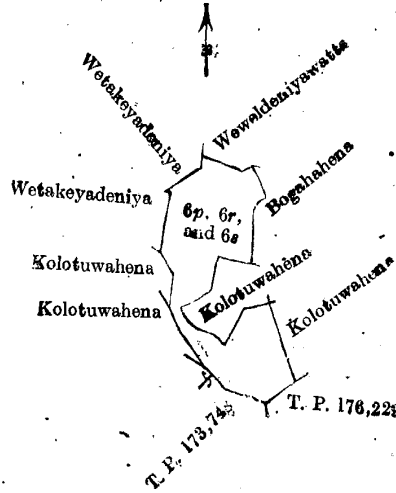
Situation: Kebiliyapola village in the Kandaboda pattu of the Matara District.

Lot.	Name of Land.	Extent, A. R. P.
6p	Kolotuwahena	1 1 16
6r	Do.	1 3 12
6s	Weweldenyewattedeniya	0 0 17
		3 1 5

and bounded as follows: on the north by Weweldeniya watta claimed by G. Liyanage Don Deonis and others; on the east by Bogahahena claimed by Samarawickramage Don Andris, Kolotuwahena claimed by S. K. Don Charles and others, Kolotuwahena claimed by Samaratunkankanage Don Charles and the Crown; on the south by T. Ps. 176,229 and 173,748; on the west by Kolotuwahena sold by the Crown under the Waste Lands Ordinances to Rosamond Illangakoon, Kolotuwahena claimed by S. Kankanage Don Charlis and others, Wetakeyadeniya claimed by G. Liyanage Don Deonis and others, Wetakeyadeniya (private).

H. O. Fox,
Special Officer.

March 21, 1911.



Surveyor-General's Office,
Colombo, October 13, 1908.

Scale of 8 Chains to an Inch.

J. B. M. RIDOUT,
for Acting Surveyor-General.

Matara S. O. No. 1,552.

Order under Section 4, Sub-section (1), of "The Waste Lands Ordinances of 1897, 1899, 1900, and 1903."

In the matter of the land commonly called or known as Jambugahamulanewattehena *alias* Gallenda, situate in the village of Ganhela, in the Weligam korale of the Matara District, in the Southern Province, and of "The Waste Lands Ordinances of 1897, 1899, 1900, and 1903."

WHEREAS in pursuance of section 1 of the said Ordinances it was duly declared and notified on August 20, 1909, that if no claim to the land commonly called or known as Jambugahamulanewattehena *alias* Gallenda, situate in the village of Ganhela, in the Weligam korale of the Matara District, in the Southern Province, containing in extent 1 acre and 22 perches, and shown as lot 75 in preliminary plan 543, and in the annexed diagram, was made to Howard Orme Fox, Special Officer appointed under section 28 of the said Ordinances, within the period of three months from the date specified in the said notice, such land would be declared the property of the Crown, and dealt with on account of the Crown (*vide* Notice No. 3,532):

And whereas Don Siman Ranasin Ratnayake of Ganhela made claim thereto, and Howard Orme Fox, Special Officer appointed under section 28 of the said Ordinances, made due inquiry into such claim; and whereas the said claimant, and the said Special Officer came to an agreement in writing, dated May 11, 1910, concerning the said land, under section 4, sub-section (1), of the said Ordinances, whereby it was agreed that the said claimant should be declared the purchaser of the said land upon payment, on or before June 11, 1910, to the Assistant Government Agent of Matara of a sum of Rupees Nine and Cents Seventy (Rs. 9.70) only, as the purchase amount of the said land; and whereas the said amount has been duly paid by the said claimant, he is hereby, in pursuance of the agreement afore-mentioned, declared to be the purchaser of the said land, as more fully described herein below.

Description of the Land referred to.


The following lot situated in the village of Ganhela, in the Weligam korale of the Matara District, in the Southern Province, as described in the annexed diagram:—

Lot.	Name of Land.	Extent, A. R. P.
75	Jambugahamulanewattehena <i>alias</i> Gallenda	1 0 22

and bounded as follows: on the north by Jambugahamulana claimed by Don Siman Ranasin Ratnayake, *ex*-Police Officer, and others, Jambugahamulanewatta *alias* Talahelagoda, claimed by ditto; on the east by Jambugahamulanewatta *alias* Talahelagoda claimed by ditto, and Jambugahawattehena *alias* Talahelagoda claimed by Ahamadu Lebbe; on the south by Jambugahamulanehena to be declared the property of the Crown, under the Waste Lands Ordinances; on the west by Talahelagoda claimed by Godawattege Davith and others.

April 25, 1911.

FREDERICK LEWIS,
Special Officer.



Surveyor-General's Office,
Colombo, April 19, 1911.

Scale of 8 Chains to an Inch.

A. H. G. DAWSON,
for Surveyor-General.