

# Ceylon Government Gazette

Published by Authority.

No. 6,448 — TUESDAY, JUNE 20, 1911.

PART I.—General: Minutes, Proclamations, Appointments, and General Government Notifications.—  
 PART II.—Legal and Judicial.  
 PART III.—Provincial Administration.  
 PART IV.—Land Settlement.  
 PART V.—Mercantile, Marine, Municipal, Local, &c.

*Separate paging is given to each Part in order that it may be filed separately.*

## Part IV.—Land Settlement.

	PAGE		PAGE
Preliminary Notices .. .. .	557	Final Orders .. .. .	.. .. .

### PRELIMINARY NOTICES.

#### Kurunegala Notice No. 4,115.

#### Notice under "The Waste Lands Ordinances of 1897, 1899, 1900, and 1903."

TAKE notice that unless within three months from June 20, 1911, the persons, if any, who claim any interest in the lands hereinafter mentioned or in any one or more of such lands make claim in person or in writing to the said lands or any of them or to some interest therein to J. M. Davies, Esq., Special Officer appointed under section 28 of "The Waste Lands Ordinances of 1897, 1899, 1900, and 1903," at his office at Fort, Colombo:

Such Special Officer, in pursuance of the powers vested in him by the said Ordinances, will declare by writing under his hand that the said lands or such of them, as to which no claim has been made, are the property of the Crown.

J. M. DAVIES,  
Special Officer.

#### *Description of the Lands referred to.*

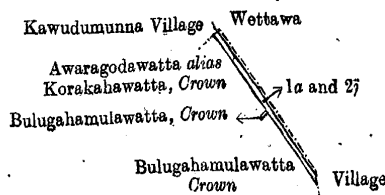
The following lots situated in the village of Kelegedara, in the Meda Pattu Korale East of the Katugampola hatpattu of the Kurunegala District, in the North-Western Province, as described in the annexed diagrams:—

I.—Preliminary plan 399. Field sheet: village plan.

Situation: Kelegedara village in Meda Pattu Korale East of Kurunegala District.

Lot.	Name of Land.	Extent, A. R. P.
1a ..	Road .. .. .	.. .. 0 0 15
2j ..	Do. .. .. .	.. .. 0 0 21
		0 0 36

and bounded as follows: on the north by the village limit of Kawudumunna, the village limit of Wettawa; on the east by the village limit of Wettawa; on the south by Bulugahamulawatta claimed by the Crown; on the west by Awaragodawatta *alias* Korakahawatta claimed by the Crown.



Scale of 8 Chains to an Inch.

Surveyor-General's Office,  
Colombo, May 15, 1911.

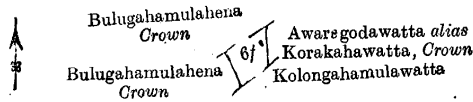
A. H. G. DAWSON,  
for Surveyor-General.

II.—Preliminary plan 399. Field sheet : village plan.

Situation : Kelegedera village in Meda Pattu Korale East of Kurunegala District.

Lot.	Name of Land.	Extent, A. R. P.
6f	Bulugahamulahena (cemetery)	0 1 15

and bounded as follows : on the north by Bulugahamulahena claimed by the Crown ; on the east by Awaregodawatta alias Korakahawatta claimed by the Crown ; on the south by Kolongahamulawatta sold by the Crown ; on the west by Bulugahamulahena claimed by the Crown.



Surveyor-General's Office,  
Colombo, May 15, 1911.

Scale of 8 Chains to an Inch.

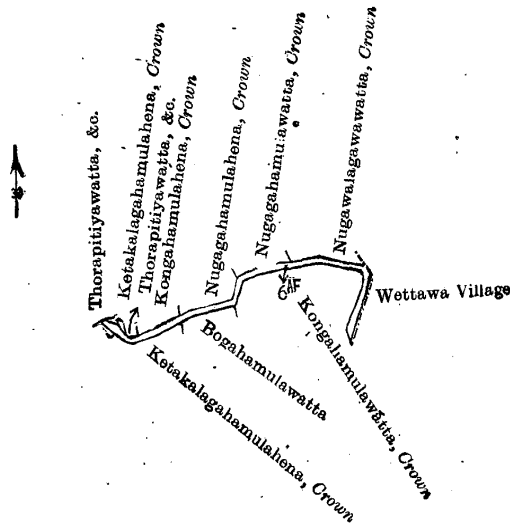
A. H. G. DAWSON,  
for Surveyor-General.

III.—Preliminary plan 399. Field sheet : village plan.

Situation : Kelegedera village in Meda Pattu Korale East of Kurunegala District.

Lot.	Name of Land.	Extent, A. R. P.
6af	Road	0 2 3

and bounded as follows : on the north by Thorapitiyewatta, &c., claimed by Kasturiratne Tennakoon Appuhamilage Guruhamy and others, Ketakelagahamulahena claimed by the Crown, Thorapitiyewatta, &c., claimed by Kasturiratne Tennakoon Appuhamilage Guruhamy and others, Kongahamulahena claimed by the Crown, Nugagahamulahena claimed by the Crown, Nugagahamulawatta claimed by the Crown, Nugawelagawawatta claimed by the Crown ; on the east by the village limit of Wettawa ; on the south by Kongahamulawatta claimed by the Crown, Bogahamulawatta sold by the Crown, Ketakelagahamulahena claimed by the Crown ; on the west by Ketakelagahamulahena claimed by the Crown.



Surveyor-General's Office,  
Colombo, May 15, 1911.

Scale of 8 Chains to an Inch.

A. H. G. DAWSON,  
for Surveyor-General.

IV.—Preliminary plan 399. Field sheet : village plan.

Situation : Kelegedera village in Meda Pattu Korale East of Kurunegala District.

Lot.	Name of Land.	Extent, A. R. P.
6ah	Road	0 0 26

and bounded as follows : on the north by the village limit of Wettawa, Kolongahamulawatta claimed by the Crown, Gorakagahamulawatta claimed by the Crown ; on the east by the village limit of Wettawa ; on the south by Gorakagahamulawatta claimed by the Crown ; on the west by Kolongahamulawatta claimed by the Crown.



Surveyor-General's Office,  
Colombo, May 15, 1911.

Scale of 8 Chains to an Inch.

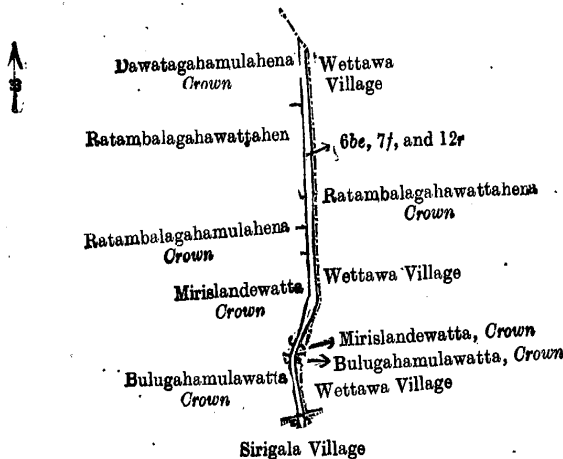
A. H. G. DAWSON,  
for Surveyor-General.

V.—Preliminary plan 399. Field sheet : village plan.

Situation : Kelegedera village in Meda Pattu Korale East of Kurunegala District.

Lot.	Name of Land.	Extent, A. R. P.
6be ..	Road ..	0 0 29
7f ..	Do. ..	0 0 15
12r ..	Do. ..	0 1 7
		0 2 11

and bounded as follows : on the north by the village limit of Wettawa ; on the east by the village limit of Wettawa, Ratambalagahawattehena claimed by the Crown, the village limit of Wettawa, Mirislandewatta claimed by the Crown, Bulugahamulawatta claimed by the Crown, the village limit of Wettawa ; on the south by the village limit of Sirigala ; on the west by Bulugahamulawatta claimed by the Crown, Mirislandewatta claimed by the Crown, Ratambalagahamulahena claimed by the Crown, Ratambalagahawattehena claimed by the Crown, Dawatagahamulahena claimed by the Crown.



Surveyor-General's Office,  
Colombo, May 15, 1911.

Scale of 8 Chains to an Inch.


A. H. G. DAWSON,  
for Surveyor-General.

VI.—Preliminary plan 399. Field sheet : village plan.

Situation : Kelegedera village in Meda Pattu Korale East of Kurunegala District.

Lot.	Name of Land.	Extent, A. R. P.
7a ..	Road ..	0 0 10

and bounded as follows : on the north by the village limit of Wettawa ; on the east by Bulugahamulahena claimed by the Crown, the village limit of Wettawa ; on the south and-west by Bulugahamulahena claimed by the Crown.



Surveyor-General's Office,  
Colombo, May 15, 1911.

Scale of 8 Chains to an Inch.

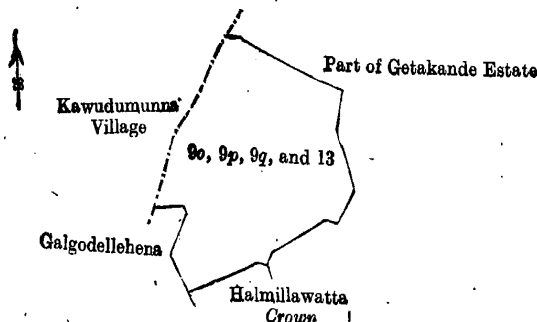
A. H. G. DAWSON,  
for Surveyor-General.

VII.—Preliminary plan 399. Field sheet : village plan.

Situation : Kelegedera village in Meda Pattu Korale East of Kurunegala District.

Lot.	Name of Land.	Extent, A. R. P.	Lot.	Name of Land.	Extent, A. R. P.
9o ..	Getakandemukulana	0 0 15	13 ..	Getakandemukulana (rock)	6 3 36
9p ..	Do.	0 0 15			
9q ..	Do.	0 0 11			7 0 37

and bounded as follows : on the north and east by a part of Getakande estate sold by the Crown ; on the south by Halmillawatta claimed by the Crown, Galgodellehena sold by the Crown ; on the west by the village limit of Kawudumunna.



Surveyor-General's Office,  
Colombo, May 15, 1911.

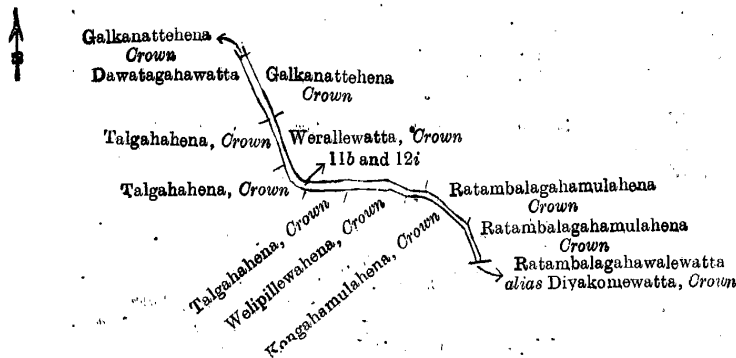
Scale of 8 Chains to an Inch.

A. H. G. DAWSON,  
for Surveyor-General.

VIII.—Preliminary plan 399. Field sheet: village plan.  
 Situation: Kelegedera village in Meda Pattu Korale East of Kurunegala District.

Lot.	Road	Name of Land.	Extent, A. R. P.
11b	..	Road	0 0 15
12i	..	Do.	0 1 30
			0 2 5

and bounded as follows: on the north by Galkanattehena claimed by the Crown, Werellewatta claimed by the Crown, Ratambalagahamulahena claimed by the Crown; on the east by Ratambalagahamulahena claimed by the Crown; on the south by Ratambalagahawalawatta *alias* Diyakonewatta claimed by the Crown, Kongahamulahena claimed by the Crown, Welipillewahena claimed by the Crown, Talgahahena claimed by the Crown; on the west by Talgahawatta claimed by the Crown, Talgahahena claimed by the Crown, Dawatagahawatta sold by the Crown.



Surveyor-General's Office,  
Colombo, May 15, 1911.

Scale of 8 Chains to an Inch.

A. H. G. DAWSON,  
for Surveyor-General.

Kurunegala S. O. 75—1911.

#### Kurunegala Notice No. 4,116.

##### Notice under "The Waste Lands Ordinances of 1897, 1899, 1900, and 1903."

TAKE notice that unless within three months from June 20, 1911, the persons, if any, who claim any interest in the land hereinafter mentioned make claim in person or in writing to the said land or to some interest therein to J. M. Davies, Esq., Special Officer appointed under section 28 of "The Waste Lands Ordinances of 1897, 1899, 1900, and 1903," at his office at Fort, Colombo:

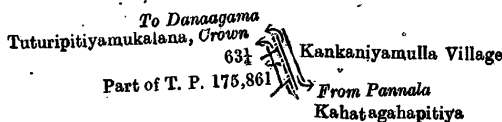
Such Special Officer, in pursuance of the powers vested in him by the said Ordinances, will declare by writing under his hand that the land, to which no claim has been made, is the property of the Crown.

J. M. DAVIES,  
Special Officer.

##### Description of the Land referred to.

The land commonly called or known as Kahatagahapitiya (reservation), situated in the village of Iriyagolla, in the Meda Pattu Korale West of the Katugampola hatpattu of the Kurunegala District, in the North-Western Province, containing in extent 7 perches, shown as lot 63½ in preliminary plan 300, and in the annexed diagram, and bounded as follows: on the north by Tuturipitiyamukalana declared to be Crown property under the Waste Lands Ordinances; on the east by the road from Dandagama to Pannala (the village limit of Kankaniyamulla); on the south by Kahatagahapitiya sold by the Crown; on the west by T.P. 175,861.

Field sheet: village plan.



Surveyor-General's Office,  
Colombo, May 20, 1911.

Scale of 8 Chains to an Inch.

A. H. G. DAWSON,  
Surveyor-General.

Kurunegala S. O. 76—1911.

#### Kurunegala Notice No. 4,117.

##### Notice under "The Waste Lands Ordinances of 1897, 1899, 1900, and 1903."

TAKE notice that unless within three months from June 20, 1911, the persons, if any, who claim any interest in the lands hereinafter mentioned or in any one or more of such lands make claim in person or in writing to the said lands or any of them or to some interest therein to J. M. Davies, Esq., Special Officer appointed under section 28 of "The Waste Lands Ordinances of 1897, 1899, 1900, and 1903," at his office at Fort, Colombo:

Such Special Officer, in pursuance of the powers vested in him by the said Ordinances, will declare by writing under his hand that the said lands or such of them, as to which no claim has been made, are the property of the Crown.

J. M. DAVIES,  
Special Officer.

*Description of the Lands referred to.*

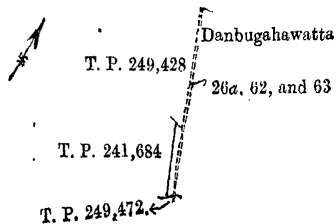
The following lots situated in the village of Makandura, in the Pitigal korale of the Katugampola hatpattu of the Kurunegala District, in the North-Western Province, as described in the annexed diagram:—

Preliminary plan 276. Field sheet: village plan (section 2).

Situation: Makandura village in Pitigal Korale of the Kurunegala District.

Lot.	Name of Land.	Extent, A. B. P.
25a ..	Aliyawatichchawalahena ..	0 0 10
62 ..	Do. (path) ..	0 0 5
63 ..	Do. ..	0 0 9
		0 0 24

and bounded as follows: on the north by T. P. 249,428; on the east by Danbugahawatta claimed by Vidanelage Davith Mel; on the south by T. P. 249,472; on the west by T. Ps. 241,684 and 249,428.



Surveyor-General's Office,  
Colombo, May 26, 1911.

Scale of 8 Chains to an Inch.

Kurunegala S. O. 77—1911.

A. H. G. DAWSON,  
for Surveyor-General.