



Ceylon Government Gazette

Published by Authority.

No. 6,452 — FRIDAY, JULY 14, 1911.

PART I.—General: Minutes, Proclamations, Appointments,
and General Government Notifications.

PART II.—Legal and Judicial.

PART III.—Provincial Administration.

PART IV.—Land Settlements

PART V.—Mercantile, Marine, Municipal, Local, &c.

Separate paging is given to each Part in order that it may be filed separately.

Part IV.—Land Settlement.

	PAGE		PAGE
Preliminary Notices	599	Final Orders	—

PRELIMINARY NOTICES.

Matara Notice No. 4,124.

Notice under "The Waste Lands Ordinances of 1897, 1899, 1900, and 1903."

TAKE notice that unless within three months from July 14, 1911, the persons, if any, who claim any interest in the lands hereinafter mentioned or in any one or more of such lands appear before the Assistant Government Agent of the Matara District, at the Matara Kachcheri, and make claim to the said lands or any of them or to some interest therein:

Such Assistant Government Agent, in pursuance of the powers vested in him by "The Waste Lands Ordinances of 1897, 1899, 1900, and 1903," will declare by writing under his hand that the said lands or such of them, as to which no claim has been made, are the property of the Crown.

A. C. ALLNUTT,
Assistant Government Agent.

Description of the Lands referred to.

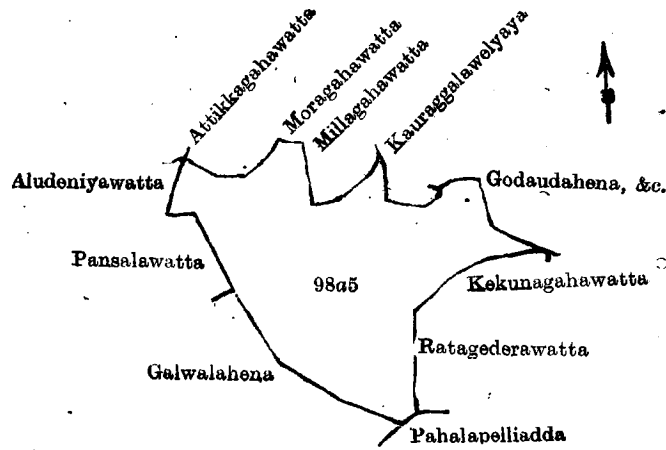
The following lots situated in the village of Dampahala, in the Morawak korale of the Matara District, in the Southern Province, as described in the annexed tracings:—

1.—Block survey preliminary plan 20. Field sheet O/15/5-13.

Situation: Dampahala village in Morawak korale of Matara District.

Lot.	Name of Land.	Extent, A. R. P.
98a5	Maligatennehena	8 1 17

and bounded as follows: on the north by Attikkagahawatta claimed by Jalat Patiranaage Don Mathes and others, Maragahawatta claimed by Geeganage Andris, Millagahawatta claimed by Geeganage Tina and others and Kauraggalawelyaya claimed by D. A. M. Gunawardana, Vidana Arachchi, and others; on the east by Godaudahena, &c., claimed by V. Davith and others, Kekunagahawatta claimed by Diddeniyage Dingi Appu and others, and Ratagedarawatta claimed by Jalat Patiranaage Don Mathes and others; on the south by Galwalahena claimed by Geegana Kankanan Loku Liyanage Don Lewis and Pahalapellyyadda claimed by D. Dingi Appu and others; on the west by Aludeniyaawatta claimed by Jalat Patiranaage Don Mathes, Pansalawatta claimed by Geegana Kankanan Loku Liyanage Seadoris, and Galwalahena claimed by Geegana Kankanan Loku Liyanage Don Lewis.



Scale of 8 Chains to an Inch.

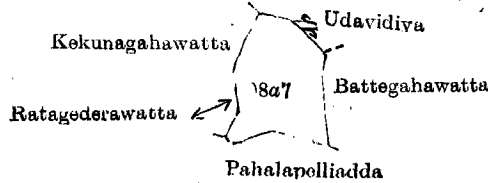
Surveyor-General's Office,
Colombo, April 19, 1911.

A. H. G. DAWSON,
for Surveyor-General.

II.—Block survey preliminary plan 20. Field sheet O/15/5-13.
Situation : Dampahala village in the Morawak korale of Matara District.

Lot.	Name of Land.	Extent, A. R. P.
98a7	Medakoratuwa	1 2 39

and bounded as follows : on the north by Udaviya claimed by H. V. Don Andris and others ; on the east by Udaviya claimed by H. V. Don Andris and others and Battegahawatta claimed by Diddeniyage Dingi Appu and others ; on the south by Pahalapelliadda claimed by D. Dingi Appu and others ; on the west by Kekunagahawatta claimed by Diddeniyage Dingi Appu and others and Ratagederawatta claimed by Jalat Patiranaage Don Mathes and others.



Scale of 8 Chains to an Inch.

Surveyor-General's Office,
Colombo, April 19, 1911.

A. H. G. DAWSON,
for Surveyor-General.

Matara Notice No. 4,125.

Notice under "The Waste Lands Ordinances of 1897, 1899, 1900, and 1903."

TAKE notice that unless within three months from July 14, 1911, the persons, if any, who claim any interest in the lands hereinafter mentioned or in any one or more of such lands make claim in person or in writing to the said lands or any of them or to some interest therein to the Assistant Government Agent of the Matara District, at the Matara Kacheheri :

Such Assistant Government Agent, in pursuance of the powers vested in him by "The Waste Lands Ordinances of 1897, 1899, 1900, and 1903," will declare by writing under his hand that the said lands or such of them as to which no claim has been made, are the property of the Crown.

A. C. ALLNUTT,
Assistant Government Agent.

Description of the Lands referred to.

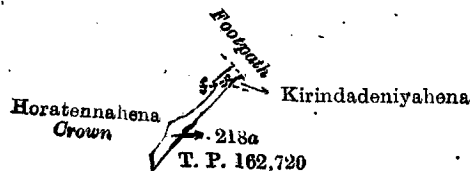
The following lots situated in the village of Bengamuwa, in the Morawak korale of the Matara District, in the Southern Province, as described in the annexed diagrams :—

I.—Block survey preliminary plan 18. Field sheet O/15/4-12.

Situation : Bengamuwa village in Morawak korale of Matara District.

Lot.	Name of Land.	Extent, A. R. P.
218a	Kirindadeniyahena	0 0 38

and bounded as follows : on the north by Horatennehena declared to be Crown property under the Waste Lands Ordinances and a footpath ; on the east by Kirindadeniyahena claimed by Perumanagewattuhamy and T. P. 162,720 ; on the south by Horatennehena declared to be Crown property under the Waste Lands Ordinances ; and on the west by Horatennehena declared to be Crown property under the Waste Lands Ordinances.



Scale of 8 Chains to an Inch.

Surveyor-General's Office,
Colombo, December 3, 1910.


A. H. G. DAWSON,
for Surveyor-General.

II.—Block survey preliminary plan 18. Field sheet O/15/4-12.

Situation : Bengamuwa village in Morawak korale of Matara District.

Lot.	Name of Land.	Extent, A. R. P.
2186	Kirindadeniyahena	0 1 5

and bounded as follows : on the north by footpath and Puwakgahadeniyawatta claimed by K. Appu and others ; on the east by Kirindadeniyahena declared to be Crown property under the Waste Lands Ordinances ; on the south by T. Ps. 162,720 and 162,719 ; and on the west by Kirindadeniyahena claimed by Perumanage Wattuhani.



Surveyor-General's Office,
Colombo, December 3, 1910.

Scale of 8 Chains to an Inch.

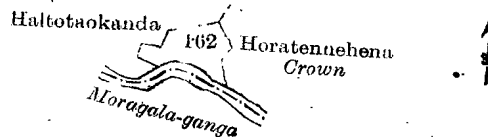
A. H. G. DAWSON,
for Surveyor-General.

III.—Block survey preliminary plan 18. Field sheets O/15/3-11 and O/15/4-12.

Situation : Bengamuwa village in Morawak korale of Matara District.

Lot.	Name of Land.	Extent, A. R. P.
162	Hattotaokanda	0 1 32

and bounded as follows : on the north by Hattotaokanda claimed by K. Punchi Appu and others ; on the east by Horatenehena declared to be Crown property under the Waste Lands Ordinances ; on the south by Moragala-ganga ; and on the west by Hattotaokanda claimed by K. Puchiappu and others.



Surveyor-General's Office,
Colombo, December 2, 1910.

Scale of 8 Chains to an Inch.

A. H. G. DAWSON,
for Surveyor-General.

Matara Notice No. 4,126.

Notice under "The Waste Lands Ordinances of 1897, 1899, 1900, and 1903."

TAKE notice that unless within three months from July 14, 1911, the persons, if any, who claim any interest in the land hereinafter mentioned make claim in person or in writing to the said land or to some interest therein to J. M. Davies, Esq., Special Officer appointed under section 28 of "The Waste Lands Ordinances of 1897, 1899, 1900, and 1903," at his office at Fort, Colombo :


Such Special Officer, in pursuance of the powers vested in him by the said Ordinances, will declare by writing under his hand that the land, to which no claim has been made, is the property of the Crown.

J. M. DAVIES,
Special Officer.

Description of the Land referred to.

The land commonly called or known as Bogahahena (stream reservation), situated in the village of Kohuliyadda, in the Kandaboda pattu of the Matara District, in the Southern Province, containing in extent 13 perches, shown as lot 64a1 in preliminary plan 494 and in the annexed diagram, and bounded as follows : on the north by Tambiligaspittemne claimed by Don Porolis ; on the east by Bogahahena claimed by the Vidane Arachchi of Kebiliyapola (T. P. 229,086) ; on the south by Anguruwelkanatta claimed by Paranagama-achchige Don Davith and others ; on the west by the bed of stream.

Field sheet : village plan.



Surveyor-General's Office,
Colombo, June 13, 1911.

Scale of 8 Chains to an Inch.

A. H. G. DAWSON,
for Surveyor-General.

Matara S. O. 9—1911.

Hambantota Notice No. 4,127.

Notice under "The Waste Lands Ordinances of 1897, 1899, 1900, and 1903."

TAKE notice that unless within three months from July 14, 1911, the persons, if any, who claim any interest in the lands hereinafter mentioned or in any one or more of such lands make claim in person or in writing to the said lands or any of them or to some interest therein to J. G. Fraser, Esq., Special Officer appointed under section 28 of "The Waste Lands Ordinances of 1897, 1899, 1900, and 1903," at his office at Fort, Colombo :

Such Special Officer, in pursuance of the powers vested in him by the said Ordinances, will declare by writing under his hand that the said lands, or such of them, as to which no claim has been made, are the property of the Crown.

J. G. FRASER,
Special Officer.

Description of the Lands referred to.

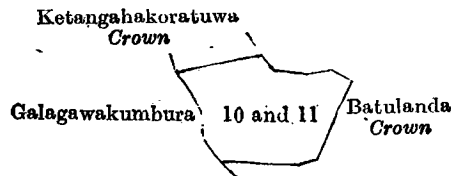
The following lots situated in the village of Kattakaduwa, in the West Giruwa pattu of the Hambantota District, in the Southern Province, as described in the annexed diagrams:—

I.—Preliminary plan 329. Field sheet: village plan.

Situation: Kattakaduwa village in West Giruwa pattu of Hambantota District.

Lot.	Name of Land.	Extent, A. R. P.
10 ..	Jambaragedarayatta ..	1 0 24
11 ..	Ambagahakoratuwa <i>alias</i> Batulanda ..	1 0 22
		2 1 6

and bounded as follows: on the north by Ketangahakoratuwa declared to be Crown property under the Waste Lands Ordinances, Batulanda declared to be Crown property under the Waste Lands Ordinances; on the east and south by Batulanda declared to be Crown property under the Waste Lands Ordinances; on the west by Galagawakumbura, claimed by Wickramasinha (Bala Mahatmaya) of Tangalla and others.



Scale of 8 Chains to an Inch.

Surveyor-General's Office,
Colombo, June 29, 1911.

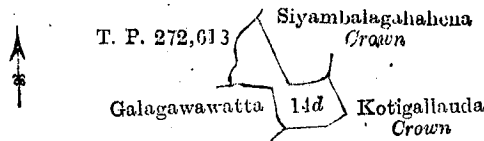
A. H. G. DAWSON,
for Surveyor-General.

• II.—Preliminary plan 329. Field sheet: village plan.

Situation: Kattakaduwa village in West Giruwa pattu of Hambantota District.

Lot.	Name of Land.	Extent, A. R. P.
14d ..	Suriyagahawatta ..	0 3 32

and bounded as follows: on the north by Siyambalagahahena declared to be Crown property under the Waste Lands Ordinances; on the east by Kotigallanda declared to be Crown property under the Waste Lands Ordinances; on the south by Kotigallanda declared to be Crown property under the Waste Lands Ordinances, Galagawawatta sold by the Crown to Wattage Podde; on the west by T. P. 272,618.



Scale of 8 Chains to an Inch.

Surveyor-General's Office,
Colombo, June 29, 1911.

Hambantota S. O. 27—1911.

A. H. G. DAWSON,
for Surveyor-General.

Kurunegala Notice No. 4,128.

Notice under "The Waste Lands Ordinances of 1897, 1899, 1900, and 1903."

TAKE notice that unless within three months from July 14, 1911, the persons, if any, who claim any interest in the lands hereinafter mentioned or in any one or more of such lands or to some interest therein make claim in person or in writing to the said lands or any of them or to some interest therein to J. M. Davies, Esq., Special Officer appointed under section 28 of "The Waste Lands Ordinances of 1897, 1899, 1900, and 1903," at his office at Fort, Colombo:

Such Special Officer, in pursuance of the powers vested in him by the said Ordinances; will declare by writing under his hand that the said lands or such of them, as to which no claim has been made, are the property of the Crown.

J. M. DAVIES,
Special Officer.

Description of the Lands referred to.

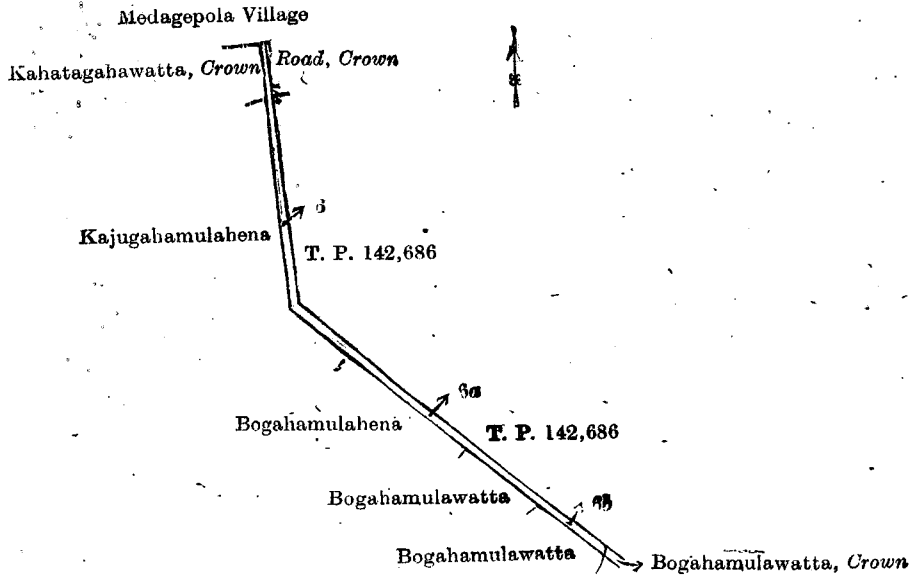
The following lots situated in the village of Horawadunna, in the Meda Pattu Korale West of the Katugampola hatpattu of the Kurunegala District, in the North-Western Province, as described in the annexed diagrams:—

Preliminary plan 348. Field sheet: village plan.

Situation: Horawadunna village in Meda Pattu West Korale of Kurunegala District.

Lot.	Name of Land.	Extent, A. R. P.
6 ..	Bulugahamulahena ..	0 1 32
6a ..	Bogahamulahena ..	0 1 17
6b ..	Bogahamulawatta ..	0 0 16
		0 3 25

and bounded as follows: on the north by the village limit of Medagepola; on the east by a road claimed by the Crown, a road (private), T. P. 142,686, Bogahamulawatta claimed by the Crown; on the south by Bogahamulawatta sold by the Crown, Bogahamulahena sold by the Crown; on the west by Kajugahamulahena sold by the Crown, Kahatagahawatta claimed by the Crown.



Surveyor-General's Office,
Colombo, June 19, 1911.

Scale of 8 Chains to an Inch.

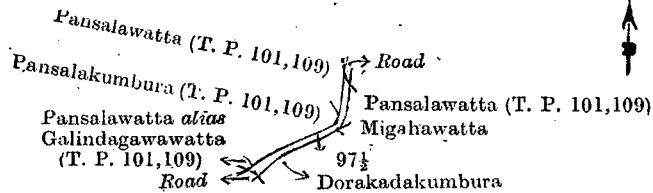
A. H. G. DAWSON,
for Surveyor-General.

II.—Preliminary plan 348. Field sheet : village plan. •

Situation : Horawadunna village in Meda Pattu West Korale of Kurunegala District.

Lot.	Name of Land.	Extent, A. R. P.
97½	Road	0 0 30

and bounded as follows : on the north by a road ; on the east by Pansalawatta (T. P. 101,109), Migahawatta claimed by Peris Sinno and others ; Dorakadakumbura claimed by R. M. Ukku Banda Arachchi ; on the south by a road ; on the west by Pansalawatta *alias* Galindagawawatta (T. P. 101,109), Pansalakumbura (T. P. 101,109), Pansalawatta (T. P. 101,109).



Surveyor-General's Office,
Colombo, June 19, 1911.

Scale of 8 Chains to an Inch.

A. H. G. DAWSON,
for Surveyor-General.

Kurunegala S. O. 81—1911.

Kurunegala Notice No. 4,129.

Notice under "The Waste Lands Ordinances of 1897, 1899, 1900, and 1903."

TAKE notice that unless within three months from July 14, 1911, the persons, if any, who claim any interest in the land hereinafter mentioned make claim in person or in writing to the said land or to some interest therein to J. M. Davies, Esq., Special Officer appointed under section 28 of "The Waste Lands Ordinances of 1897, 1899, 1900, and 1903," at his office at Fort, Colombo :


Such Special Officer, in pursuance of the powers vested in him by the said Ordinances, will declare by writing under his hand that the land, to which no claim has been made, is the property of the Crown.

J. M. DAVIES,
Special Officer.

Description of the Land referred to.

The land commonly called or known as Hukwatta (reservation for road), situated in the village of Balawala, in the Meda Pattu Korale East of the Katugampola hatpattu of the Kurunegala District, in the North-Western Province, containing in extent 1½ perches, shown as lot 33e1 in preliminary plan 359 and in the annexed diagram, and bounded as follows : on the north by Ehatuwekanda (reservation for road) declared to be Crown property under the Waste Lands Ordinances ; on the east and south by Hukwatta sold by the Crown ; on the west by Ehatuwekanda (reservation for road) declared to be Crown property under the Waste Lands Ordinances.

Field sheet : village plan.



Surveyor-General's Office,
Colombo, June 15, 1911.

Scale of 8 Chains to an Inch.

A. H. G. DAWSON,
for Surveyor-General.

Kurunegala S. O. 82—1911.

Kurunegala Notice No. 4,130.

Notice under "The Waste Lands Ordinances of 1897, 1899, 1900, and 1903."

TAKE notice that unless within three months from July 14, 1911, the persons, if any, who claim any interest in the lands hereinafter mentioned or in any one or more of such lands make claim in person or in writing to the said lands or any of them or to some interest therein to J. M. Davies, Esq., Special Officer appointed under section 28 of "The Waste Lands Ordinances of 1897, 1899, 1900, and 1903," at his office at Fort, Colombo :

Such Special Officer, in pursuance of the powers vested in him by the said Ordinances, will declare by writing under his hand that the said lands or such of them, as to which no claim has been made, are the property of the Crown.

J. M. DAVIES,
Special Officer.

Description of the Lands referred to.

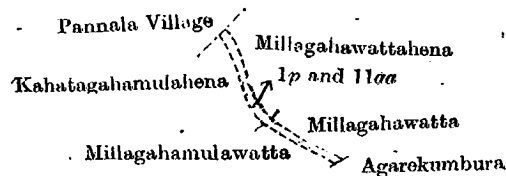
The following lots situated in the village of Kohombepola, in the Meda Pattu Korale East of the Katugampola hatpattu of the Kurunegala District, in the North-Western Province, as described in the annexed diagrams :—

I.—Preliminary plan 349. Field sheet : village plan.

Situation : Kohombepola village in Meda Pattu Korale East of Kurunegala District.

Lot.	Name of Land.	Extent, A. R. P.
1p	Gansabhawa road	0 0 18
11aa	Do.	0 0 18
		0 0 36

and bounded as follows : on the north by the village limit of Pannala ; on the east by Millagahawattahena claimed by R. P. Aronhamy, Millagahawatta claimed by ditto ; on the south by Agarekumbura claimed by Ruan Patirannahelage Nonohamy and others, Millagahamulawatta claimed by R. P. William Singho and another ; on the west by Kahatagahamulahena claimed by R. P. Nonahamy.



Surveyor-General's Office,
Colombo, May 30, 1911.

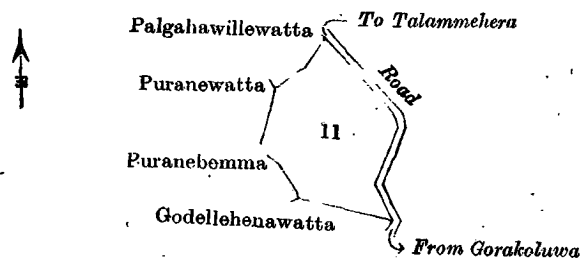
A. H. G. DAWSON,
for Surveyor-General.

II.—Preliminary plan 349. Field sheet : village plan.

Situation : Kohombepola village in Meda Pattu Korale East of Kurunegala District.

Lot.	Name of Land.	Extent, A. R. P.
11	Minipitiya (cemetery)	2 3 2

and bounded as follows : on the north by Palgahawillewatta claimed by I. Lamaettana and another, the road from Talammehera to Gorokoluwa ; on the east by the road from Talammehera to Gorokoluwa ; on the south by Godellehenewatta claimed by H. G. Warlis Officer, Puranebemma claimed by Iniyapatirannahelage Lamaetana and others ; on the west by Puranewatta claimed by R. Ranhamy.



Surveyor-General's Office,
Colombo, May 30, 1911.

A. H. G. DAWSON,
for Surveyor-General.

Kurunegala S. O. 83—1911.

Kurunegala Notice No. 4,131.

Notice under "The Waste Lands Ordinances of 1897, 1899, 1900, and 1903."

TAKE notice that unless within three months from July 14, 1911, the persons, if any, who claim any interest in the lands hereinafter mentioned or in any one or more of such lands make claim in person or in writing to the said lands or any of them or to some interest therein to J. M. Davies, Esq., Special Officer appointed under section 28 of "The Waste Lands Ordinances of 1897, 1899, 1900, and 1903," at his office at Fort, Colombo :

Such Special Officer, in pursuance of the powers vested in him by the said Ordinances, will declare by writing under his hand that the said lands or such of them, as to which no claim has been made, are the property of the Crown.

J. M. DAVIES,
Special Officer.

Description of the Lands referred to.

The following lots situated in the village of Maholawa, in the Meda Pattu Korale East of the Katugampola hatpattu of the Kurunegala District, in the North-Western Province, as described in the annexed diagrams:—

I.—Preliminary plan 355. Field sheet: village plan.

Situation: Maholawa village in Meda Pattu Korale East of Kurunegala District.

Lot.	Name of Land.	Extent, A. R. P.
20c	Road reservation	0 0 4
21	Do.	0 0 7
		0 0 11

and bounded as follows: on the north by the road from Negombo to Giriulla; on the east by Wabodawatta claimed by H. A. Paulis Tissera and another; on the south by Beligahahena claimed by W. M. Sobandri Nona and another, Beligahahena claimed by W. M. Sobinchi Nona and another; on the west by Beligahawatta claimed by W. M. Sobinchi Nona and another.



Surveyor-General's Office,
Colombo, June 10, 1911.

Scale of 8 Chains to an Inch.

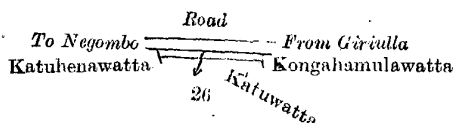
A. H. G. DAWSON,
for Surveyor-General.

II.—Preliminary plan 355. Field sheet: village plan.

Situation: Maholawa village in Meda Pattu Korale East of Kurunegala District.

Lot.	Name of Land.	Extent, A. R. P.
26	Road reservation	0 0 21

and bounded as follows: on the north by the road from Negombo to Giriulla; on the east by Kongahamulawatta claimed by Seiyadu Muhammadu; on the south by Katuwatta claimed by Wijatunga Mudiyansele Punchi Appuhamy and another; on the west by Katuhewawatta claimed by Wijetunga Mudiyansele Punchi Appuhamy and others.



Surveyor-General's Office,
Colombo, June 10, 1911.

Scale of 8 Chains to an Inch.


A. H. G. DAWSON,
for Surveyor-General.

III.—Preliminary plan 355. Field sheet: village plan.

Situation: Maholawa village in Meda Pattu Korale East of Kurunegala District.

Lot.	Name of Land.	Extent, A. R. P.
55c	Road reservation	0 0 3

and bounded as follows: on the north by Delgahamulahena claimed by W. M. Kiri Banda, *ex-Arachchi*; on the east by Delgahamulahena (road reservation) claimed by I. M. Dingiri Banda and others; on the south by the road from Giriulla to Negombo; on the west by Delgahamulahena (road reservation) claimed by W. M. Kiri Banda.



Surveyor-General's Office,
Colombo, June 10, 1911.

Scale of 8 Chains to an Inch.


A. H. G. DAWSON,
for Surveyor-General.

IV.—Preliminary plan 355. Field sheet: village plan.

Situation: Maholawa village in Meda Pattu Korale East of Kurunegala District.

Lot.	Name of Land.	Extent, A. R. P.
69	Road	0 0 6

and bounded as follows: on the north by Kongahahena claimed by W. M. Yassohamy; on the east by Kongahahena claimed by W. M. Nonahamy; on the south and west by the road from Pallegama to Negombo.



Surveyor-General's Office,
Colombo, June 10, 1911.

Scale of 8 Chains to an Inch.

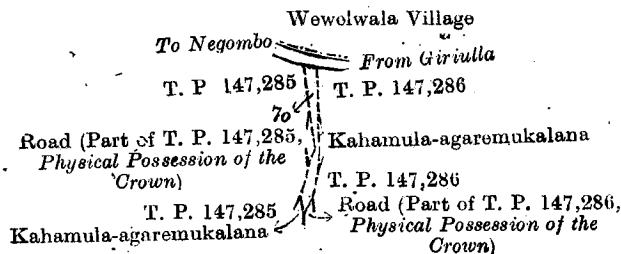
A. H. G. DAWSON,
for Surveyor-General.

V.—Preliminary plan 355. Field sheet : village plan.

Situation : Maholawa village in Meda Pattu Korale East of Kurunegala District.

Lot.	Name of Land.	Extent, A. R. P.
70	Road	0 0 31

and bounded as follows : on the north by the road from Negombo to Giriulla ; on the east by T. P. 147,286, Kahamula-agaremukalana claimed by Sedawatte Appuhamy and others, T. P. 147,286 ; on the south by a road (part of T. P. 147,286, physical possession of the Crown), Kahamula-agaremukalana claimed by Sedawatte Appuhamy and others ; on the west by T. P. 147,285, a road (part of T. P. 147,285 ; physical possession of the Crown), T. P. 147,285.



Scale of 8 Chains to an Inch.

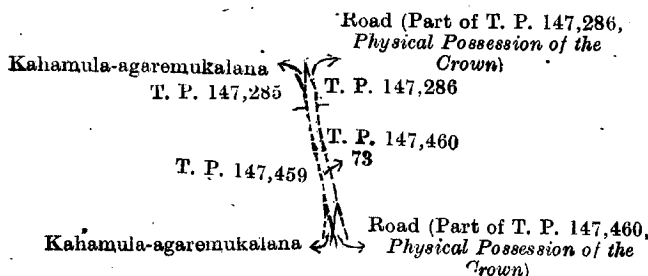
Surveyor-General's Office,
Colombo, June 10, 1911.A. H. G. DAWSON,
for Surveyor-General.

VI.—Preliminary plan 355. Field sheet : village plan.

Situation : Maholawa village in Meda Pattu Korale East of Kurunegala District.

Lot.	Name of Land.	Extent, A. R. P.
73	Road	0 0 38

and bounded as follows : on the north by Kahamula-agaremukalana claimed by Sedawatte Appuhamy and others, a road (part of T. P. 147,286, physical possession of the Crown) ; on the east by T. Ps. 147,286 and 147,460 ; on the south by a road (part of T. P. 147,460, physical possession of the Crown), Kahamula-agaremukalana claimed by Sedawatte Appuhamy and others ; on the west by T. Ps. 147,459 and 147,285.



Scale of 8 Chains to an Inch.

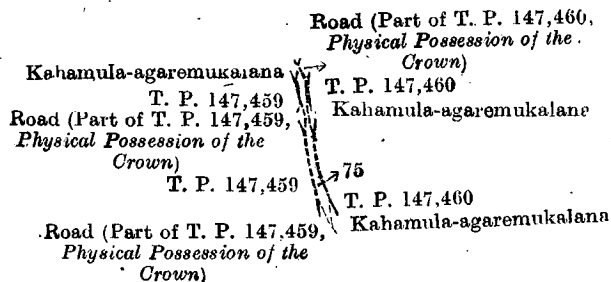
Surveyor-General's Office,
Colombo, June 10, 1911.A. H. G. DAWSON,
for Surveyor-General.

VII.—Preliminary plan 355. Field sheet : village plan.

Situation : Maholawa village in Meda Pattu Korale East of Kurunegala District.

Lot.	Name of Land.	Extent, A. R. P.
75	Road	0 0 24

and bounded as follows : on the north by Kahamula-agaremukalana claimed by Sedawatte Appuhamy and others, a road (part of T. P. 147,460, physical possession of the Crown) ; on the east by T. P. 147,460, Kahamula-agaremukalana claimed by Sedawatte Appuhamy and others, T. P. 147,460, Kahamula-agaremukalana claimed by Sedawatte Appuhamy and others ; on the south by a road (part of T. P. 147,459, physical possession of the Crown) ; on the west by T. P. 147,459, a road (part of T. P. 147,459, physical possession of the Crown), T. P. 147,459.



Scale of 8 Chains to an Inch.


Surveyor-General's Office,
Colombo, June 10, 1911.A. H. G. DAWSON,
for Surveyor-General.

VIII.—Preliminary plan 355. Field sheet : village plan.

Situation : Maholawa village in Meda Pattu Korale East of Kurunegala District.

Lot.	Name of Land.	Extent, A. R. P.
78	Road	0 0 32

and bounded as follows : on the north by a road (part of T. P. 147,459, physical possession of the Crown), Kahamula-agaremukalana claimed by Sedawatte Appuhamy and others ; on the east by T. P. 147,460 ; on the south by the village limit of Mellawalana ; on the west by T. P. 147,459.



Surveyor-General's Office,
Colombo, June 10, 1911.

Scale of 8 Chains to an Inch.
Kurunegala S. O. 84—1911.

A. H. G. DAWSON,
for Surveyor-General.

Kurunegala Notice No. 4,132.

Notice under "The Waste Lands Ordinances of 1897, 1899, 1900, and 1903."

TAKE notice that unless within three months from July 14, 1911, the persons, if any, who claim any interest in the lands hereinafter mentioned, or in any one or more of such lands or to some interest therein make claim in person or in writing to the said lands or any of them or to some interest therein to J. M. Davies, Esq., Special Officer appointed under section 28 of "The Waste Lands Ordinances of 1897, 1899, 1900, and 1903," at his office at Fort, Colombo:

Such Special Officer, in pursuance of the powers vested in him by the said Ordinances, will declare by writing under his hand that the said lands or such of them, as to which no claim has been made, are the property of the Crown.

J. M. DAVIES,
Special Officer.

Description of the Lands referred to.

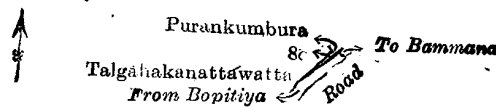
The following lots situated in the village of Nekati Labbala, in the Meda Pattu Korale East of the Katugampola hatpattu, of the Kurunegala District, in the North-Western Province, as described in the annexed diagrams:—

I.—Preliminary plan 364. Field sheet: village plan.

Situation: Nekati Labbala village in Meda Pattu Korale East of Kurunegala District.

Lot.	Name of Land.	Extent, A. R. P.
8A	Talgahakanattewatta (reservation for Gansabhawa road)	0 0 3

and bounded as follows: on the north by Purankumbura claimed by N. G. Sawwati and others; on the east and south by the road from Bammana to Bopitiya; on the west by Talgahakanattawatta sold by the Crown.



Surveyor-General's Office,
Colombo, June 16, 1911.

Scale of 8 Chains to an Inch.

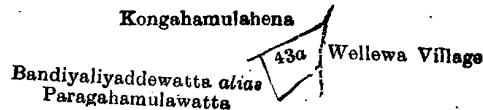
A. H. G. DAWSON,
for Surveyor-General.

II.—Preliminary plan 364. Field sheet: village plan.

Situation: Nekati Labbala village in Meda Pattu Korale East of Kurunegala District.

Lot.	Name of Land.	Extent, A. R. P.
43a	Bandiyaliyaddewattehena <i>alias</i> Makullagahamulawattahena (cemetery)	0 2 1

and bounded as follows: on the north by Kongahamulahena sold by the Crown; on the east by the village limit of Wellewa; on the south and west by Bandiyaliyaddewatta *alias* Paragahamulawatta sold by the Crown.



Surveyor-General's Office,
Colombo, June 16, 1911.

Scale of 8 Chains to an Inch.

A. H. G. DAWSON,
for Surveyor-General.

Kurunegala Notice No. 4,133.

Notice under "The Waste Lands Ordinances of 1897, 1899, 1900, and 1903."

TAKE notice that unless within three months from July 14, 1911, the persons, if any, who claim any interest in the land hereinafter mentioned make claim in person or in writing to the said land or to some interest therein to J. M. Davies, Esq., Special Officer appointed under section 28 of "The Waste Lands Ordinances of 1897, 1899, 1900, and 1903," at his office at Fort, Colombo:

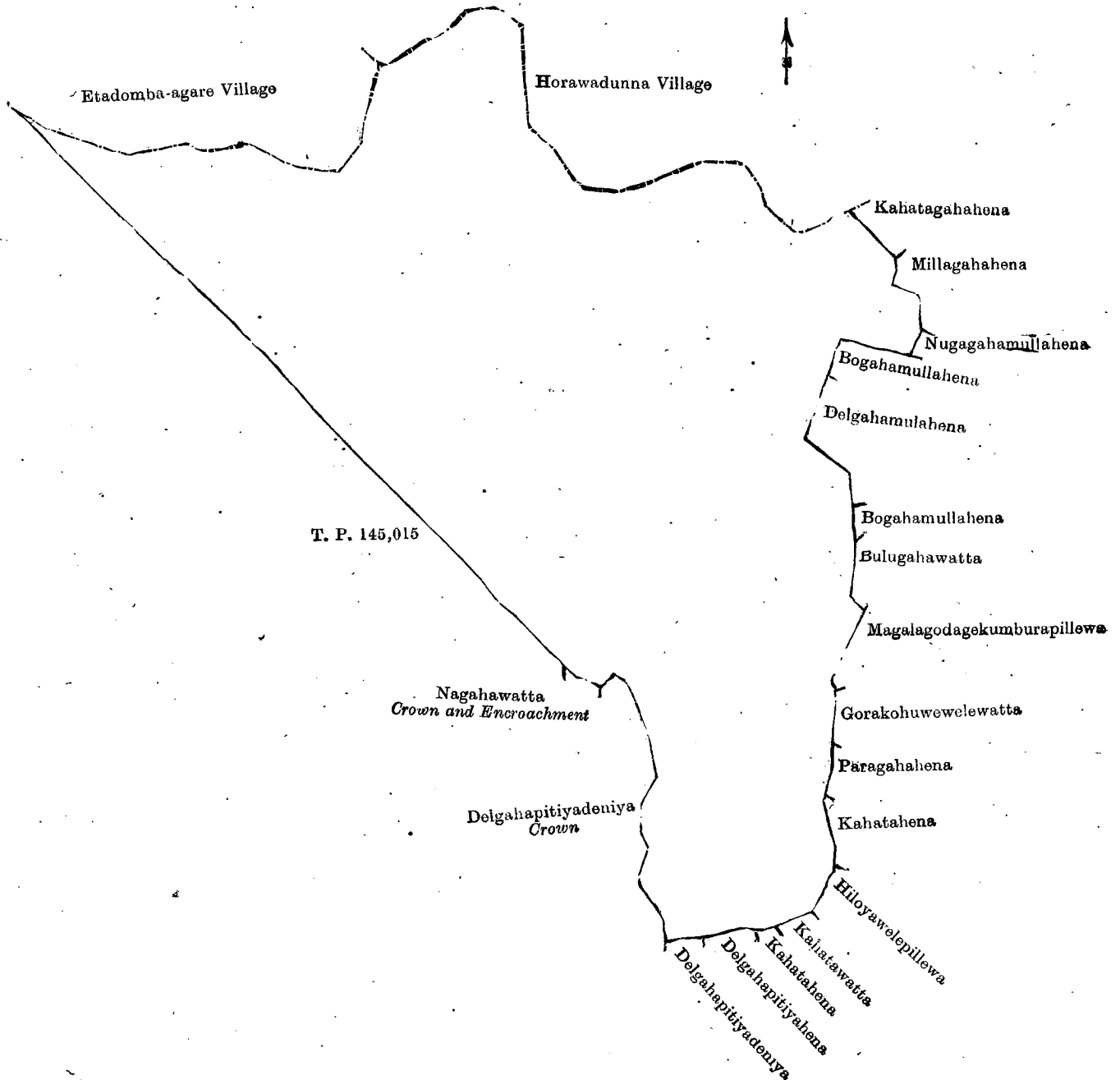
Such Special Officer, in pursuance of the powers vested in him by the said Ordinances, will declare by writing under his hand that the land, to which no claim has been made, is the property of the Crown.

J. M. DAVIES,
Special Officer.

Description of the Land referred to.

The land commonly called or known as Hedawakamukalana, situated in the village of Kakillapitiya, in the Meda Pattu Korale East of the Katugampola hatpattu of the Kurunegala District, in the North-Western Province, containing in extent 89 acres and 37 perches, shown as lot 36 in preliminary plan 352 and in the annexed diagram, and bounded as follows: on the north by the village limit of Etadomba-agare, the village limit of Horawadunna; on the east by Kahatagahahena claimed by Alvishamy and others, Millagahahena claimed by Juan Appu and others, Nugagahamulahena claimed by E. Nadoris, Bogahamulahena claimed by ditto, Delgahamulahena claimed by Edirimana Arachchilage Juan Appuwa and others, Bogahamulahena claimed by Juan Appu and another, Bulugahawatta claimed by ditto, Magalagodagekumburapillewa claimed by Ramanayaka Mudiyansele Appuhamy Korala, Gorakohuwewelewatta claimed by ditto, Paragahahena claimed by C. M. Aranolis, Kahatahena claimed by E. M. Kira, Hiloyaweepillewa claimed by Edirimana Arachchilage Nadoris and others; on the south by Kahatawatta claimed by E. Nadoris, Kahatahena claimed by ditto, Delgahapitiyehena claimed by R. N. Punchi Banda, Delgahapitiyedeniya claimed by Ramanayaka Mudiyansele Menuhamy; on the west by Delgahapitiyedeniya claimed by the Crown, Nagahawatta claimed by the Crown and encroached by F. H. Dias Bandaranayaka, T. P. 145,015.

Field sheet: village plan.



Surveyor-General's Office,
Colombo, June 12, 1911.

Scale of 8 Chains to an Inch.
Kurunegala S. O. 86—1911.

A. H. G. DAWSON,
for Surveyor-General.

Anuradhapura Notice No. 4,134.

Notice under "The Waste Lands Ordinances of 1897, 1899, 1900, and 1903."

TAKE notice that unless within three months from July 14, 1911, the persons, if any, who claim any interest in the lands hereinafter mentioned or in any one or more of such lands make claim in person or in writing to the said land or any of them or to some interest therein to W. E. Wait, Esq., Special Officer appointed under section 28 of "The Waste Lands Ordinances of 1897, 1899, 1900, and 1903," at his office at Fort, Colombo:

Such Special Officer, in pursuance of the powers vested in him by the said Ordinances, will declare by writing under his hand that the said lands or such of them, as to which no claim has been made, are the property of the Crown.

W. E. WAIT,
Special Officer.

Description of the Lands referred to.

The following lots situated in the village of Eppawala, in the Timbiriwetulana of the Eppawala korale of the Nuwara-gampalata, in the North-Central Province, as described in the annexed diagrams:—

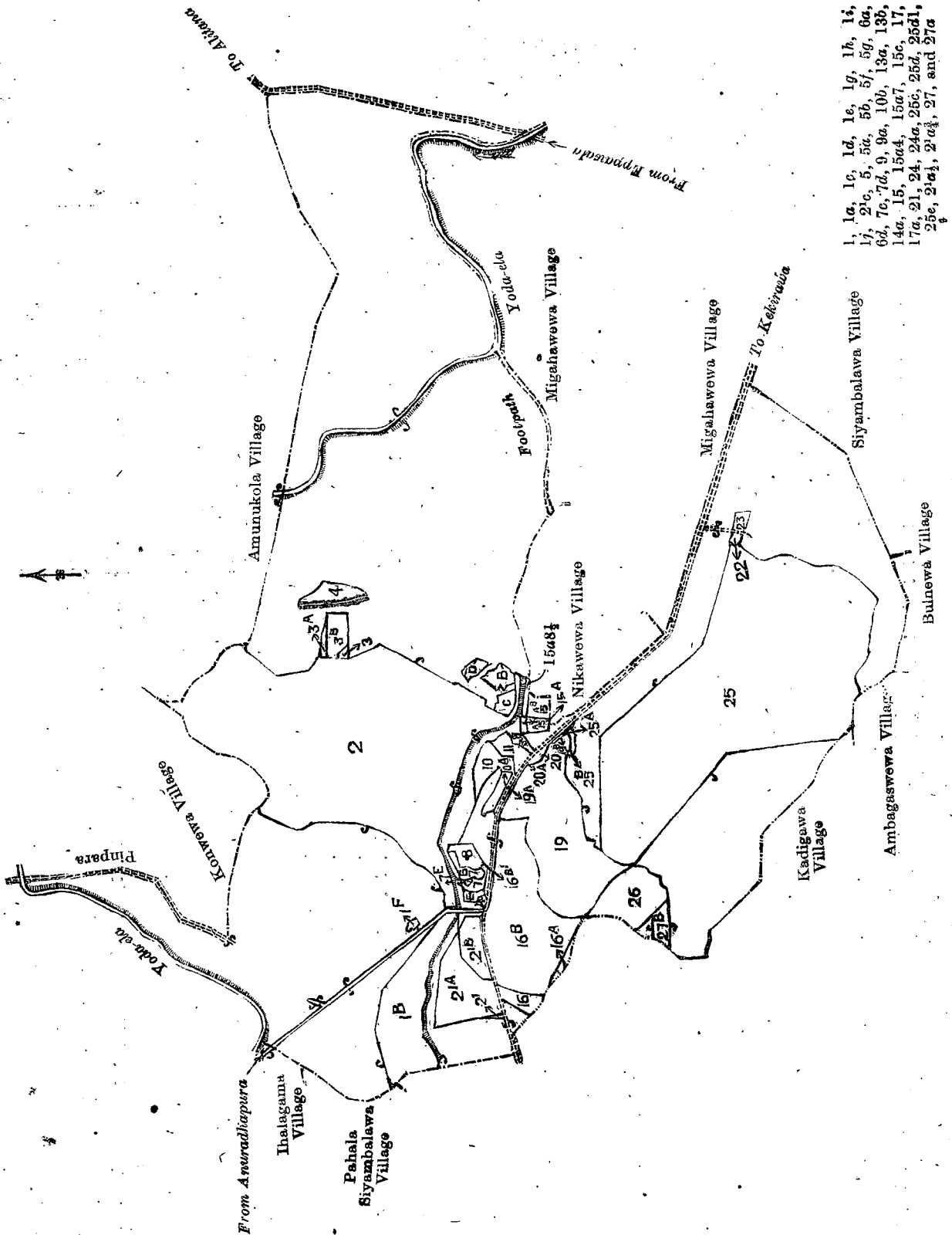
I.—Preliminary plan 382. Field sheets F/14/36-44 and F 14/37-45.
Situation: Eppawala village in Eppawala korale of Anuradhapura District.

Lot.	Name of Land.	Extent, A. R. P.	Lot.	Name of Land.	Extent, A. R. P.
1	Eppawalakele	127 0 22	13b	Eppawala tisbury	0 0 12
1a	Eppawalakele (road reservation)	6 1 8	14a	Do.	0 0 30
1c	Do.	0 2 0	15	Eppawalakele	0 1 20·25
1d	Eppawalakele (bund reservation)	0 1 39	15a4	Paragawabima (road reservation and part of P. P. 1,099/3,072)	0 0 15
1e	P. W. D. overseers' quarters	0 1 6	15a7	Wekandagawakele	0 1 8
1g	"Bét Bangalawa" (dispensary)	0 1 5	15c	P. P. 3,061/N 148 and O 148	0 0 1·75
1h	Gansabhawa Bangalawa	0 0 36	17	Kadegawawewagawamukalana	0 2 18
1i	Maha Bangalawa	0 1 22	17a	Kadegawawewagawamukalana (road reservation)	0 1 10
1j	Tammattawekele	1 2 32	21	Galagawapokuna	0 0 17
2/1c	Watubima (road reservation)	0 0 8	24	Eppawalaparapaula	60 1 20
5	Eppawalakele	294 1 16	24a	Galwalagawamukalana (road reservation)	1 2 28
5a	Ihalayakalagamapaulakele	2 2 2	25c	Eppawalahenyaya (road reservation)	3 0 0
5b	Eppawala tisbury	2 0 12	25d	Eppawalahenyaya (residential reservation)	16 0 4
5f	Eppawala pasbamba (bund reservation)	0 2 28	25d1	Eppawalakele	1 1 16
5g	Eppawalakele (road reservation)	0 3 28	25e	Eppawalahenyaya (gangoda expansion)	5 2 28
6a	Kadegawabima (road reservation)	0 0 8	2a½	Tamatawewa pasbamba (1,218/3,646)	1 2 20
6d	Do.	0 0 3	2a¾	Tamatawewa pasbamba (1,218/3,648 and 1,114/3,121)	1 0 20
7c	Eppawala tisbury (bund and road reservation)	0 3 26	27	Eppawalahenyaya	50 2 4
7d	Eppawala tisbury (road reservation)	0 1 2	27a	Eppawalagaloda (rock)	0 2 12
9	Pansalaeladeniya	1 3 29			586 3 24
9a	Eppawala pasbamba (bund reservation)	1 2 16			
10b	Do.	0 0 20			
13a	Eppawala tisbury	0 0 12			

and bounded as follows: on the north by the village limit of Konwewa, the village limit of Amunukola; on the east by the road from Alitana to Eppawala, the village limit of Migahawewa, the village limit of Nikawewa, the village limit of Migahawewa, the village limit of Siyambalawa; on the south by the village limit of Bulnewa, the village limit of Ambagawewa, the village limit of Kadigawa; on the west by the village limit of Kadigawa, the village limit of Pahala Siyambalawa, the village limit of Ihalagama, the Yoda-ela.

NOTE.—The following lots lying within the above boundaries are excluded from this part of the notice, and their aggregate acreage of 364 acres 3 roods and 2·25 perches is not included in the acreage of 586 acres 3 roods and 24 perches given above:—

Lot.	Name of Land.	Extent, A. R. P.	Lot.	Name of Land.	Extent, A. R. P.
1b	Tamatawewa (tank)	16 2 0	D 5c	Pahalagammedda	0 0 20
1f	Eppawala Patasalawa school (T. P. 252,656)	0 0 28	D 14	Eppawalagaloda	0 3 0
2	Eppawalawewa (tank)	119 0 14	E 6	Paragawawatta (boutique)	0 0 27
2 ¹	Tammattawewakele (T. P. 259,648)	0 0 12	E 6b	Kadegawalindawatta (T. P. 251,729)	0 1 12
2 ¹ a	Tammattawewakele (T. P. 214,816)	10 1 7	E 6c	Kadewatta (boutique)	0 0 20
2 ¹ b	T. P. 163,520	4 1 7	E 7a	Eppawala tisbury (T. P. 250,728)	0 0 36
3	Yakalagamawela (T. P. 259,647)	0 0 25	7b	Paranawatta	0 3 2
3a	Yakalagamawela (T. P. 256,117)	0 1 0	15a8	Acrebima (T. P. 227,652)	1 0 25
3b	Yakalagama-akkawela (T. P. 162,424)	2 1 33	15a8½	Siyambalagahawatta	0 1 16
4	Yakalagamawewa (tank)	2 1 0	15b	T. P. 169,402	0 1 33
7	Eppawala tisbury	0 3 13	16	Akkawela (T. P. 259,868)	1 3 25
7e	Gala	0 0 7	16a	Akkawela (T. P. 259,869)	0 2 30
8	Eppawala village (hamlet)	1 3 0	16b	Akkawela (T. Ps. 163,595, 163,596, and 141,862)	31 2 8
10	Pansalawela	4 3 1·50	16b1	P. Ps. 3,061/T, U, Y, Z 148	0 1 21
10a	Pansalawela (P. P. 3,061/X 148, &c.)	0 0 18·50	19	Eppawalawela	27 1 35
11	Pansalawatta	1 3 0	19a	Eppawalawela (P. P. 3,061/part of P. Q. R. S. 148)	0 0 24
15a	Wattagawakele (T. P. 261,202)	0 3 32	19b	Eppawalawela (P. P. 3,061/part of L & M 148)	0 0 4·25
15a6	Wattagawakele (path reservation T. P. 261,795)	0 0 39	20	Paragawahena	0 2 10
A 15a1	Mammaduwwatta (part of T. P. 250,727)	0 1 22	20a	Paragawahena (P. P. 3,061/part of P 148)	0 0 1
A 15a2	Mammaduwwatta (path reservation, part of T. P. 261,795)	0 0 8	22	Eppawala Kerakoppuwa (cemetery)	0 1 20
A 15a3	Paragawabima (part of T. P. 250,727)	0 0 9	23	Do.	0 2 32
A 15a5	Jorumawatta (path reservation)	0 0 12	25	Eppawalahenyaya	117 2 27·50
B 13	Eppawalagaloda	1 1 11	25a	Eppawalahenyaya (P. P. 3,061/part of lot L 148)	0 0 3·50
B 5d	Medagammedda	0 1 18	25b	Puranawela	0 1 35
C 5e	Wewagawagammedda	0 1 8	26	Eppawalawela	7 1 30
C 12	Eppawalagaloda	0 3 20	27b	Kadegawawewaihala-akkare (T. P. 250,726)	1 2 0
					364 3 2·25



1, 1a, 1c, 1d, 1e, 1g, 1h, 1i, 1j, 2c, 5, 5a, 5b, 5f, 5g, 6a, 6d, 7c, 7d, 9, 9a, 10b, 13a, 13b, 14a, 15, 15a, 15a1, 15a7, 15c, 17, 17a, 21, 24, 24a, 25c, 25d, 25d1, 25e, 25a1, 25a2, 27, and 27a

Surveyor-General's Office,
Colombo, December 19, 1907.


Scale of 24 Chains to an Inch.

J. B. M. RIDOUT,
for Acting Surveyor-General.

II.—Preliminary plan 382. Field sheet F/14/36-44.
Situation : Eppawala village in Eppawala korale of Anuradhapura District.

Lot.	Name of Land.	Extent, A. R. P.
7	Eppawalatisbamba	0 3 13
7e	Gala	0 0 7
		0 3 20

and bounded as follows: on the north by an éla; on the east by Paranawatta (private), Eppawalagangoda (private), T. P. 141,862; on the south by Eppawalatisbamba (road reservation) claimed by the Crown; on the west by T. Ps. 251,729 and 250,728.



Scale of 8 Chains to an Inch.

Surveyor-General's Office,
Colombo, November 24, 1909.

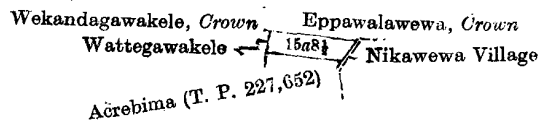
J. B. M. RIDOUT,
for Surveyor-General.

III.—Preliminary plan 382.

Situation : Eppawala village in Eppawala korale of Anuradhapura District.

Lot.	Name of Land.	Extent, A. R. P.
15a8½	Siyambalagahawatta	0 1 16

and bounded as follows : on the north by Eppawalawewa claimed by the Crown ; on the east by the village limit of Nikawewa ; on the south by Akkarebima claimed by Ena Mohamadu (T. P. 227,652) ; on the west by Wattagawakele sold by the Crown, Wekandagawakele claimed by the Crown :



Scale of 8 Chains to an Inch.

Surveyor-General's Office,
Colombo, May 19, 1911.

A. H. G. DAWSON,
for Surveyor-General.

Anuradhapura S. O. 18—1911.