

Ceylon Government Gazette

Published by Authority.

No. 6,453 — FRIDAY, JULY 21, 1911.

PART I.—General: Minutes, Proclamations, Appointments,
and General Government Notifications.

PART II.—Legal and Judicial.

PART III.—Provincial Administration.

PART IV.—Land Settlement.

PART V.—Mercantile, Marine, Municipal, Local, &c.

Separate paging is given to each Part in order that it may be filed separately.

Part IV.—Land Settlement.

	PAGE		PAGE
Preliminary Notices 613	Final Orders 633

PRELIMINARY NOTICES.

Galle Notice No. 4,135.

Notice under "The Waste Lands Ordinances of 1897, 1899, 1900, and 1903."

TAKE notice that unless within three months from July 21, 1911, the persons, if any, who claim any interest in the lands hereinafter mentioned or in any one or more of such lands make claim in person or in writing to the said lands or any of them or to some interest therein to H. C. Toller, Esq., Special Officer appointed under section 28 of "The Waste Lands Ordinances of 1897, 1899, 1900, and 1903," at his office at Fort, Colombo :

Such Special Officer, in pursuance of the powers vested in him by the said Ordinances, will declare by writing under his hand that the said lands or such of them, as to which no claim has been made, are the property of the Crown.

H. C. TOLLER,
Special Officer.

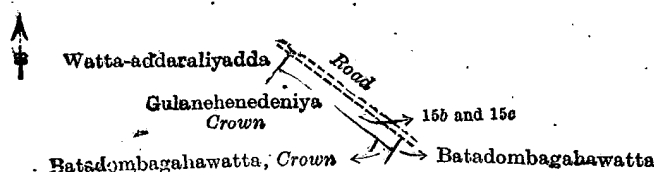
Description of the Lands referred to.

The following lots situated in the village of Halwitigala, in the Hinidum pattu of the Galle District, in the Southern Province, as described in the annexed diagrams :—

I.—Preliminary plan 485. Field sheet O/9/50-58.
Situation : Halwitigala village in Hinidum pattu of Galle District.

Lot.	Name of Land.	Extent, A. R. P.
15b ..	Gulanehenedeniya	0 0 39
15c ..	Batadombagahawatta	0 0 4
		0 1 3

and bounded as follows : on the north by a road ; on the east by Batadombagahawatta claimed by Sedarage Arnolis and others ; on the south by Batadombagahawatta claimed by the Crown, Gulanehenedeniya claimed by the Crown ; on the west by Watta-addaraliyadda claimed by Sedarage Karolis and others.



Surveyor-General's Office,
Colombo, June 12, 1911.

Scale of 8 Chains to an Inch.


A. H. G. DAWSON,
for Surveyor-General.

II.—Preliminary plan 485. Field sheet O/9/50-58.

Situation : Halwitigala village in Hinidum pattu of Galle District.

Lot.	Name of Land.	Extent, A. R. P.
19	Panaragodawatta	0 2 38

and bounded as follows : on the north and east by Panaragodahena declared to be Crown property under the Waste Lands Ordinances ; on the south by Panaragodawatta claimed by Horalahewage Siadoris and others ; on the west by Panaragodahena declared to be Crown property under the Waste Lands Ordinances.



Surveyor-General's Office,
Colombo, June 14, 1910.

Scale of 8 Chains to an Inch.

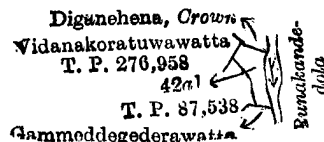
J. B. M. RIDOUT,
for Surveyor-General.

III.—Preliminary plan 485. Field sheet O/9/50-58.

Situation : Halwitigala village in Hinidum pattu of Galle District.

Lot.	Name of Land.	Extent, A. R. P.
42a1	Malgahawatta	0 0 35

and bounded as follows : on the north by Diganehena declared to be Crown property under the Waste Lands Ordinances ; on the east by the Runakande-dola ; on the south by Gammedgederawatta claimed by I. Dines and others ; on the west by T. P. 87,538, Vidanekoratuwewatta sold by the Crown (T. P. 276,958).



Surveyor-General's Office,
Colombo, June 12, 1911.

Scale of 8 Chains to an Inch.

A. H. G. DAWSON,
for Surveyor-General.

Galle S. O. 3—1911.

Matara Notice No. 4,136.

Notice under "The Waste Lands Ordinances of 1897, 1899, 1900, and 1903."

TAKE notice that unless within three months from July 21, 1911, the persons, if any, who claim any interest in the lands hereinafter mentioned or in any one or more of such lands make claim in person or in writing to the said lands or any of them or to some interest therein to Frederick Lewis, Esq., Special Officer appointed under section 28 of "The Waste Lands Ordinances of 1897, 1899, 1900, and 1903," at his office at Fort, Colombo :

Such Special Officer, in pursuance of the powers vested in him by the said Ordinances, will declare by writing under his hand that the said lands or such of them, as to which no claim has been made, are the property of the Crown.

FREDERICK LEWIS,
Special Officer.

Description of the Lands referred to.

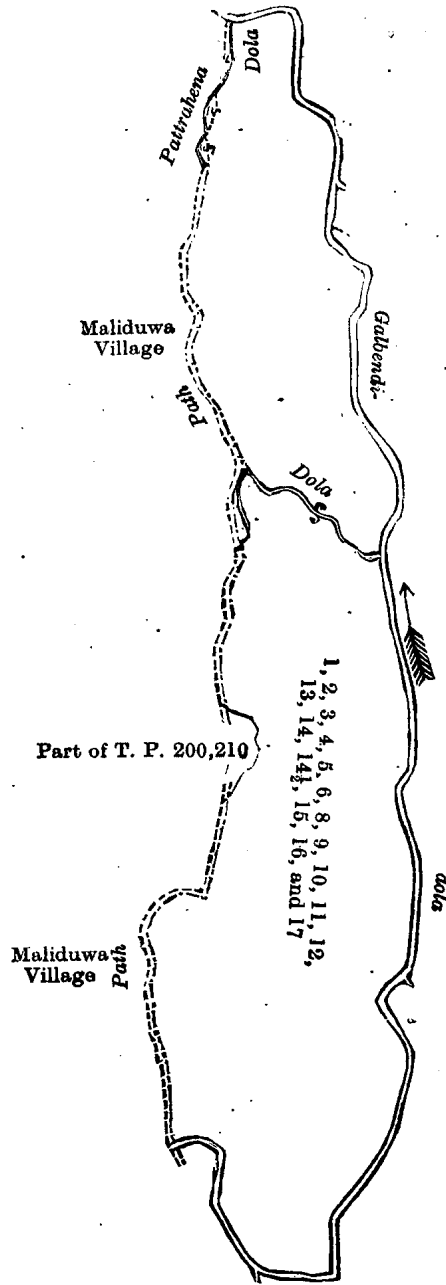
The following lots situated in the village of Bangama, in the Weligam korale of the Matara District, in the Southern Province, as described in the annexed diagrams :—

I.—Preliminary plan 531.

Situation : Bangama village in Weligam korale of Matara District.

Lot.	Name of Land.	Extent, A. R. P.	Lot.	Name of Land.	Extent, A. R. P.
1	Maguruelahena, Maguruelakuttia-	135 3 27	11	Suwandawelipotahenedeniya	0 3 8
2	hena, Gonagahahena	0 0 9	12	Walapotuwalahenedeniya	0 0 28½
3	Gedigeybendihenedeniya	0 1 6	13	Do.	0 0 25
4	Do.	0 1 10½	14	Suwandawelipotahenedeniya	1 3 29½
5	Eranawilahenedeniya	0 0 26	14½	Eranawilahenedeniya	0 0 15
6	Do.	0 1 0	15	Suwandawelipotahenedeniya	0 2 29
8	Do.	0 3 35½	16	Do.	0 3 28
9	Walapotuwalahenedeniya	0 0 27½	17	Do.	0 0 22
10	Eranawilahenedeniya	0 3 29			
					143 3 35½

and bounded as follows : on the north and east by the Galbendi-dola ; on the south by the village limit of Maliduwa, part of T. P. 200,210, the village limit of Maliduwa ; on the west by the Galbendi-dola.



Surveyor-General's Office.
Colombo, April 3, 1911.

Scale of 16 Chains to an Inch.

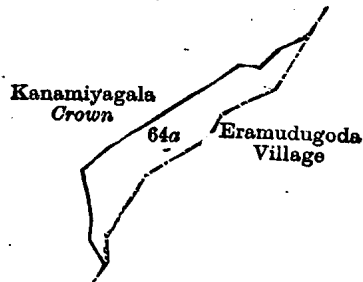
A. H. G. DAWSON,
for Surveyor-General.

II.—Preliminary plan 531.

Situation : Bangama village in Weligam korale of Matara District.

Lot.	Name of Land.	Extent, A. R. P.
64a	Dediyagalumukalana	1 3 15

and bounded as follows : on the north and east by the village limit of Eramudugoda ; on the south and west by Kanamiyagala declared to be Crown property under the Waste Lands Ordinances.



Surveyor-General's Office.
Colombo, April 3, 1911.

Scale of 8 Chains to an Inch.

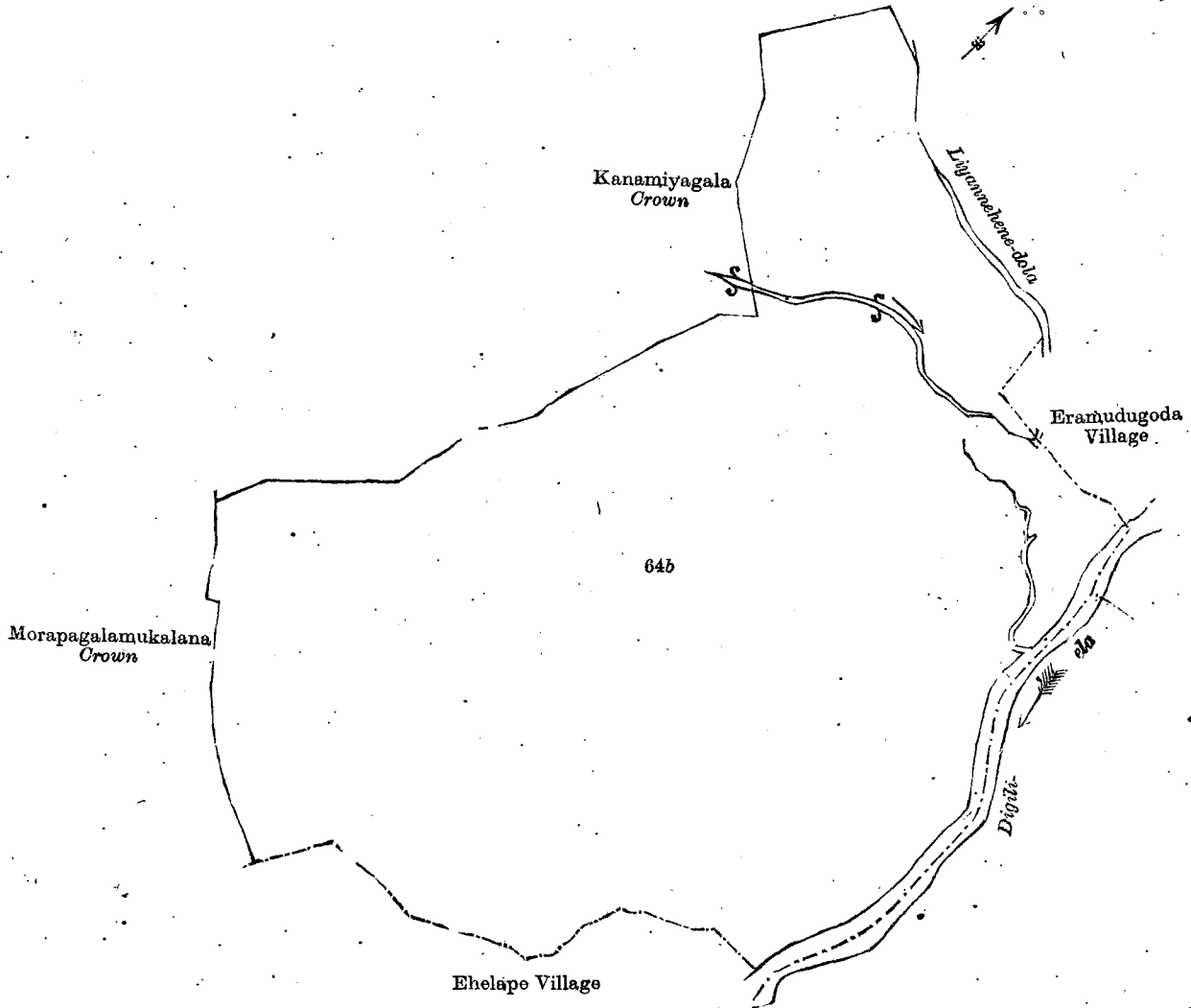
A. H. G. DAWSON,
for Surveyor-General.

III.—Preliminary plan 531.

Situation : Bangama village in Weligam korale of Matara District.

Lot.	Name of Land.	Extent, A. R. P.
64b	Dediyagalamukalana	92 0 36

and bounded as follows : on the north by Kanamiyagala declared Crown, *vide* decree in D. C. case 9,651 of May 30, 1901, the Liyannehene-dola, the village limit of Eramudugoda ; on the east by the Digili-ela ; on the south by the village limit of Ehelape, Morapagalamukalana declared Crown, *vide* decree in D. C. case 9,651 of May 30, 1901 ; on the west by Kana-miyagala declared Crown, *vide* decree in D. C. case 9,651 of May 30, 1901.



Surveyor-General's Office,
Colombo, April 3, 1911.

Scale of 8 Chains to an Inch.

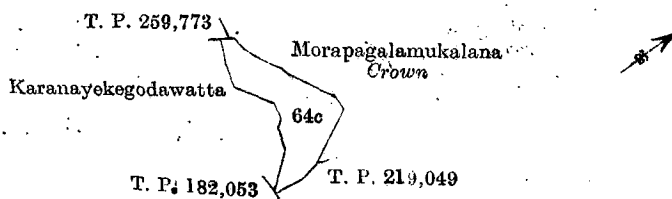
A. H. G. DAWSON,
for Surveyor-General.

IV.—Preliminary plan 531.

Situation : Bangama village in Weligam korale of Matara District.

Lot.	Name of Land.	Extent, A. R. P.
64c	Dediyagalamukalana	1 0 33

and bounded as follows : on the north by Morapagalamukalana declared to be Crown property under the Waste Lands Ordinances ; on the east by T. P. 219,049 ; on the south by T. P. 182,053, Karanayakagodawatta claimed by Karanayakankanange Don Davith ; on the west by T. P. 259,773, Morapagalamukalana declared to be Crown property under the Waste Lands Ordinances.



Surveyor-General's Office,
Colombo, April 3, 1911.

Scale of 8 Chains to an Inch.

A. H. G. DAWSON,
for Surveyor-General.

Matara S. O. 10—1911.

Hambantota Notice No. 4,137.

Notice under "The Waste Lands Ordinances of 1897, 1899, 1900, and 1903."

TAKE notice that unless within three months from July 21, 1911, the persons, if any, who claim any interest in the lands hereinafter mentioned or in any one or more of such lands make claim in person or in writing to the said lands or any of them or to some interest therein to C. V. Brayne, Esq., Special Officer appointed under section 28 of "The Waste Lands Ordinances of 1897, 1899, 1900, and 1903," at his office at Fort, Colombo :

Such Special Officer, in pursuance of the powers vested in him by the said Ordinances, will declare by writing under his hand that the said lands or such of them, as to which no claim has been made, are the property of the Crown.

C. V. BRAYNE,
Special Officer.

Description of the Lands referred to.

The following lots situated in the village of Okandayaya, in the East Giruwa pattu of the Hambantota District, in the Southern Province, as described in the annexed diagram :—

Preliminary plan 400.

Situation : Okandayaya village in East Giruwa pattu of Hambantota District.

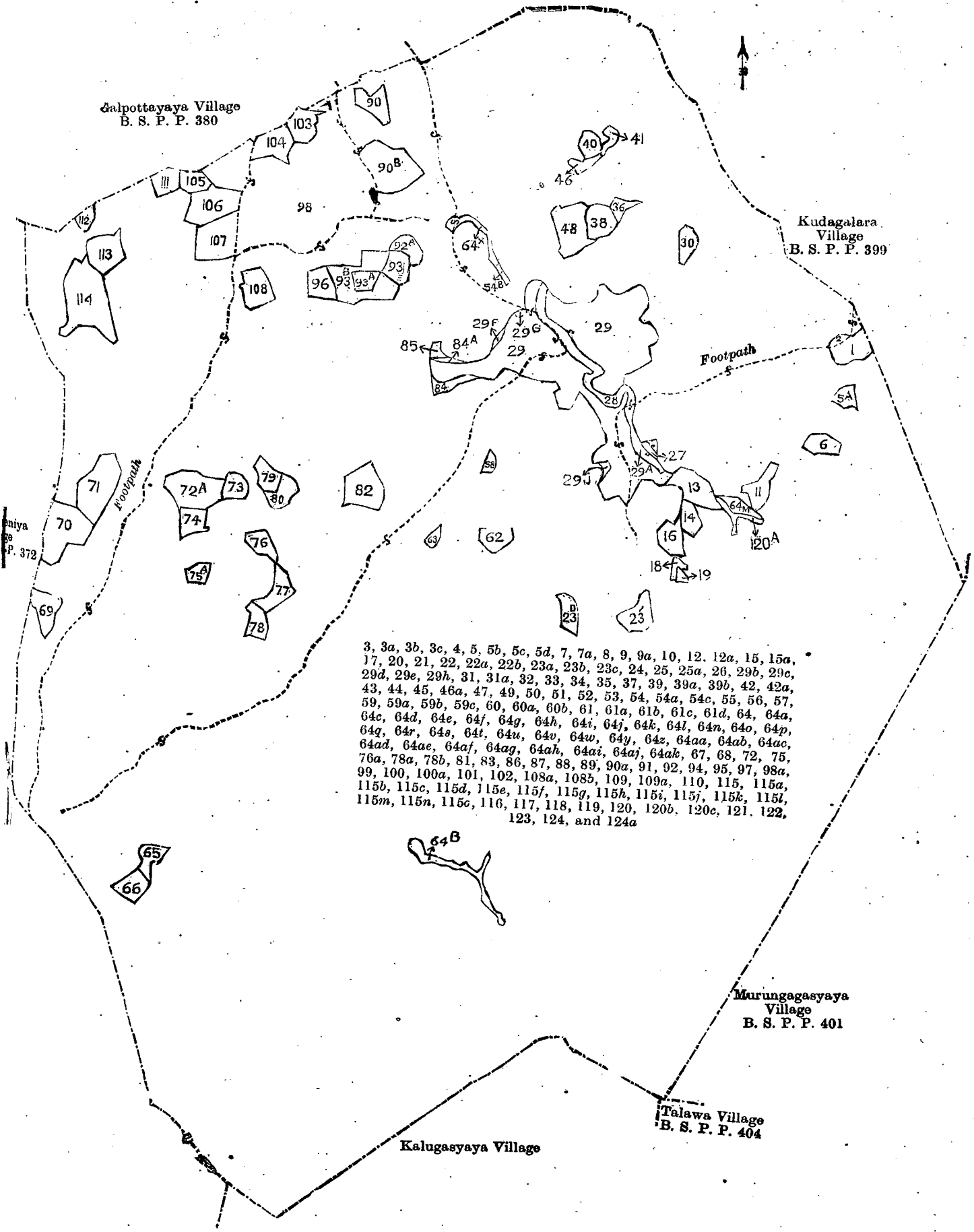
Lot.	Name of Land.	Extent, A. R. P.	Lot.	Name of Land.	Extent, A. R. P.
3	Kongahawatta	0 2 22	57	Emetiyaketiyahenakella	0 2 8
3a	Karuwalagahawawatta	1 2 6	59	Punchigodellahena	0 3 17
3b	Karuwalagahawatta	0 3 16	59a	Emetiyaketiyawatta	0 3 8
3c	Karuwalagaswalahena	0 0 17	59b	Mailahena	0 1 9
4	Middeniarekelle	0 3 9	59c	Mylahenawatta	0 3 19
5	Bolatuwandiyahena and Karuwalagaswelahena	0 1 10	60	Emetiyaketiyawatta	0 1 0
5b	Ketikalagahawatta	0 3 32	60a	Emetiyaketiyahena	0 2 15
5c	Karuwalagasudahena	0 1 26	60b	Walmeyangalahena	1 1 4
5d	Pettaganwalawatta	0 0 18	61	Punchigodellahena	0 2 1
7	Pettaganwalahena	0 0 31	61a	Emetiyaketiyahena	0 3 8
7a	Pettaganwalawatta	0 2 4	61b	Walmeyangalahena	0 3 7
8	Do.	0 2 8	61c	Serugahawatta	1 0 27
9	Kalaotuwahena	0 1 21	61d	Walmeyangalahena	0 3 5
9a	Kalaotuwahenawatta	0 0 19	64	Kalaotuwehena, Dunumadalahena, Wewagawadeniya, Pelabogahahena, Dunumadalahenekella, Bubulehena, Karuwalagahawalahena, Godapunchihena, Hapuhengoda, Welanagahagodahena, Karametiye-henyaya, Millahena, Galnamagahahena, Punchigodahena, Paluwattehena, Pimburawedunagalagawahena, Kattangehena, Galamadittehena	699 3 14
10	Kalaotuwewatta	0 1 2	64a	Karametiye-mirishena	6 2 0
12	Kalaotuwehena	0 1 35	64c	Mekiliyagahawatta	1 0 20
12a	Pansalawatta	0 3 10	64d	Ketikalagahawatta	0 1 11
15	Do.	0 1 0	64e	Karuwalagahawatta	0 0 25
15a	Inginigahagodawatta	1 0 34	64f	Ketikalagahawatta	0 1 37
17	Do.	1 0 4	64g	Pettaganwalawatta	0 3 7
20	Diganwalawatta	0 1 21	64h	Daminigahawatta	1 0 7
21	Do.	0 0 12	64i	Kalaotuwahenawatta	1 0 7
22	Diganwalahena	0 0 37	64j	Ketikalagahawatta	1 3 38
22a	Do.	0 1 4	64k	Kalaotuwahenewatta	0 1 15
22b	Galaudehena	0 2 26	64l	Do.	0 0 21
23a	Diganwalahena	0 1 17	64n	Kalaotuwahena	0 1 33
23b	Punchigodellahena	0 0 19	64o	Polwattehena	1 1 22
23c	Galaudehena	0 2 23	64p	Peniwalhenawatta	1 3 11
24	Kurundugalgodamukalana	0 2 6	64q	Pasdenahenakella	1 2 16
25	Bogahawattahena	2 1 3	64r	Bogahawatta	1 1 10
25a	Ketikalagahawatta	0 2 23	64s	Kanattawatta	0 1 11
26	Emitiyehenekelle	0 0 25	64t	Demodarawatta	0 3 33
29b	Inginiyangahahena	0 1 3	64u	Wewagawahena	1 0 31
29c	Pelarupe	0 0 31	64v	Kirimetiwalagawawatta	0 3 2
29d	Inginiyangahahena	0 0 19	64w	Tibbotulandewatta	1 2 13
29e	Kabalkomehena	0 1 6	64y	Lindagawawatta	0 3 30
29h	—	0 0 34	64z	Emetiyaketiyawatta	0 1 30
31	Pasdenahenawatta	2 0 9	64aa	Emetiyaketiyehena	0 2 0
31a	Ketikalagahawattekella	0 0 28	64ab	Daminiyangahamandiya	1 0 4
32	Pelabogahahena	0 1 13	64ac	Ketikalagahawatta	1 3 25
33	Demodarahena	0 3 2	64ad	Galendahena	0 0 34
34	Do.	1 0 30	64ae	Do.	2 3 35
35	Do.	0 2 0	64af	Do.	0 1 4
37	Beddewatta	1 1 0	64ag	Diganwalahena	1 0 15
39	Kanattawatta	0 3 21	64ah	Diganwalawatta	0 2 20
39a	Do.	0 3 0	64ai	Diganwalahena	0 1 21
39b	Tembiligahawatta	0 2 21	64aj	Wewagawahena	0 0 9
42	Bogahawattehena	0 1 38	64ak	Galendahena, Inginigahogoda-hena, and Punchigodellahena	35 3 6
42a	Bogahawatta	0 2 15	67	Mahabibulamukalana	1 2 17
43	Galoruwagodakoratuwa	0 2 10	68	Do.	2 3 16
44	Arewatta	0 1 36	72	Indiketiye-hena	3 1 31
45	Demoderahenekelle	0 3 14	75	Ehalahena	1 2 28
46a	Tibbotulandewatta	0 2 38	76a	Do.	0 3 22
47	Tembiligahawatta	0 2 35			
49	Bebilehena	0 3 7			
50	Bebilehenewatta	0 3 5			
51	Lindagawawatta	0 1 0			
52	Tibbotulandewatta	0 3 18			
53	Tibbotulandehena	0 3 33			
54	Tibbotulandewatta	1 3 0			
54a	Lindagawawatta	1 0 24			
54c	Do.	0 3 7			
55	Lamaetanagehena	0 1 15			
56	Lindagawawatta	0 2 8			

Lot.	Name of Land.	Extent, A. R. P.	Lot.	Name of Land.	Extent, A. R. P.
78a	Bogahawatta	0 3 3	115a	Ginigalpolehena	1 1 18
78b	Bogahahena	0 2 10	115b	Mailahenewatta	0 1 23
81	Godawelawatta	0 1 28	115c	Ginigalpolewatta	1 1 20
83	Kahambilyahena	1 1 25	115d	Ginigalpolehena	0 3 13
86	Wewagawahena	0 3 0	115e	Serugahawatta	0 1 37
87	Mekiliyagahamadittawewa	0 3 16	115f	Godawalawatta	0 2 24
88	Kirimetiwalagawawatta	1 1 35	115g	Serugahawatta	0 2 32
89	Kirimetiwalagawahena	0 2 24	115h	Tanihenewatta	0 3 17
90a	Do.	3 0 32	115i	Do.	1 0 33
91	Kirimetiwalagawawatta	1 1 17	115j	Ehalagahawatta	0 3 30
92	Wewagawawatta	3 0 35	115k	Indiketiawatta	0 3 17
94	Ginigalpolahena	0 2 12	115l	Madittahenewatta	0 0 35
95	Do.	1 3 20	115m	Telambugahawatta	1 0 27
97	Baludelahenekelle	1 1 10	115n	Do.	0 1 18
98a	Baludellehena	2 0 29	115o	Serugahawatta	0 2 30
99	Baludelahenekelle	0 2 3	116	—	1 3 0
100	Maragahawatta	0 3 9	117	Tibbotulandewatta	0 1 16
100a	Baludelahena	1 3 14	118	Lindagawawatta	0 0 12
101	Do.	2 3 4	119	Polwattehena	0 0 32
102	Kongahawatta	0 0 39	120	Kalaotuwehenewatta	0 0 15
108a	Baludellehena	0 1 21	120b	Kalaotuwahena	0 2 28
108b	Do.	0 0 34	120c	Kapuhengodellahena	0 2 6
109	Baludelahena	3 0 7	121	Peniwalhena	0 1 4
109a	Serugahawatta	1 0 13	122	Do.	0 1 25
110	Dimikomehenewatta	1 0 39	123	Diganwalahena	0 0 17
115	Baludellahena, Wewagawahena, Okandagehena, Neraluwahena, Bogahahena, Moragahahena, Diwiyamalagodahena, Yondehigahahena, Ehalagahahena, Morakandemadittehena, Muriyagodella	255 2 0	124	Middeniya-ara	3 3 21
			124a	Galandehena	0 0 26
					1,140 1 14

and bounded as follows : on the north by the village limit of Galpottayaya, the village limit of Kudagal-ara ; on the east by the village limit of Kudagal-ara, the village limit of Murungagasyaya ; on the south by the village limit of Talawa, the village limit of Kalugasyaya ; on the west by the village limit of Gonadeniya.

NOTE.—The following lots lying within the above boundaries are excluded from this notice, and their aggregate acreage of 107 acres 1 rood and 7 perches is not included in the acreage of 1,140 acres 1 rood and 14 perches given above :—

Lot.	Name of Land.	Extent, A. R. P.	Lot.	Name of Land.	Extent, A. R. P.
1	Karuwalagahawalawatta	1 0 30	66	Kahahudugahakoratuwa	1 0 15
2	Do.	0 0 32	69	Telambugahawatta	1 2 38
5a	Lunumadalagahawatta	0 1 36	70	Dehigahahenawatta	3 1 13
6	Pettaganwalahenewatta	0 3 13	71	Serugahawatta	3 0 29
11	Kalaotuwawewatta	1 1 3	72a	Indiketiawatta	3 0 2
13	Do.	1 3 2	73	Tanihenawatta	0 3 21
14	Pinwatta	0 3 16	74	Tanihenekoratuwa	0 3 31
16	Inginigahagodawatta	1 0 27	75a	Madittahenewatta	0 2 30
18	Do.	0 1 9	76	Madittawatta	1 0 12
19	Diganwalawatta	0 0 35	77	Ehalagahawattekebella	1 0 32
23	Diganwalahena	1 1 13	78	Ehalagahawatta	0 3 32
23d	Galendehena	1 0 3	79	Tanihenawatta	0 3 35
27	Polwattehenawatta	0 0 28	80	Do.	1 0 12
28	Maharuppa	2 1 24	82	Godawelawatta	2 0 21
29	Batukoratuwa-arewatta, Keta-kelegahawatta, Lindegawawatta, Myellagedarawatta, Lolugahawatta, Wandagahawatta, Beligahawatta, Pelaruppa, Medaruppa	26 2 26	84	Kahambiliyawatta	0 2 0
29a	Polwattehenawatta	0 2 29	84a	Do.	0 0 24
29f	Serugahawattekelles	0 0 26	85	Do.	0 1 10
29g	Alutwattekelle	0 0 16	90	Kirimetiwalagawawatta	1 0 38
29j	Dunmandiyawattekella	0 0 15	90b	Do.	3 0 2
30	Ketakalagahawatta	0 3 9	92a	Wewagawawatta	0 3 33
36	Beddewatta	0 2 8	93	Kongahawatta	0 3 27
38	Do.	1 1 18	93a	Ginigalpolewatta	0 3 11
40	Bogahawatta	0 2 37	93b	Do.	2 3 39
41	Do.	0 1 0	96	Ginigalpolawatta	1 0 23
46	Bogahawatta	0 2 0	98	Baludelahenawatta	0 3 1
48	Tembiligahawatta	2 1 8	103	Lolugahawatta	1 1 11
54b	Wewagawadeniyakumbura	0 0 30	104	Damaniyagahawatta	1 2 36
58	Emetiyekekiyawatta	0 1 8	105	Ruppewatta	0 3 31
62	Galanmagahahenawatta	1 0 1	106	Ketakalagahawatta	2 1 1
63	Damaniyagahawatta	0 1 16	107	Parewatta	2 2 13
64b	Karametiadeniya	1 2 8	108	Baludelahena	1 2 2
64m	Kalaotuwawehena	0 2 20	111	Hivalgala-arewatta	0 3 32
64x	Wewagawadeniyakumbura	0 2 15	112	Morakandemadittawatta	0 2 1
65	Kongahawatta	0 3 14	113	Do.	2 0 6
			114	Do.	5 0 8
			120a	Kalaotuwahena	0 2 0
					107 1 7



Hambantota Notice No. 4,138.

Notice under "The Waste Lands Ordinances of 1897, 1899, 1900, and 1903."

TAKE notice that unless within three months from July 21, 1911, the persons, if any, who claim any interest in the lands hereinafter mentioned or in any one or more of such lands make claim in person or in writing to the said lands or any of them or to some interest therein to C. V. Brayne, Esq., Special Officer appointed under section 28 of "The Waste Lands Ordinances of 1897, 1899, 1900, and 1903," at his office at Fort, Colombo :

Such Special Officer, in pursuance of the powers vested in him by the said Ordinances, will declare by writing under his hand that the said lands or such of them, as to which no claim has been made, are the property of the Crown.

C. V. BRAYNE,
Special Officer.

Description of the Lands referred to.

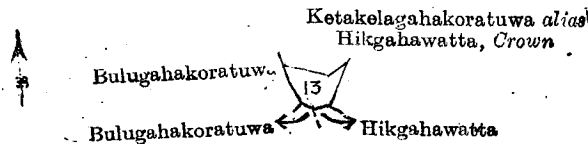
The following lots situated in the village of Kudagoda, in the East Giruwa pattu of the Hambantota District, in the Southern Province, as described in the annexed diagrams :—

I.—Preliminary plan 402. Field sheet P/11/20-28.

Situation : Kudagoda village in East Giruwa pattu of Hambantota District.

Lot.	Name of Land.	Extent, A. R. P.
13	Ketakelagahakoratuwa <i>alias</i> Hikgahawatta	0 1 7

and bounded as follows : on the north and east by Ketakelagahakoratuwa *alias* Hikgahawatta declared to be Crown property under the Waste Lands Ordinances ; on the south by Hikgahawatta claimed by Kirindege Appu and others ; Bulugahakoratuwa claimed by Witaranage Baba Appu and others ; on the west by Bulugahakoratuwa claimed by Witaranage Baba Appu.



Surveyor-General's Office,
Colombo, June 13, 1911.

Scale of 8 Chains to an Inch.

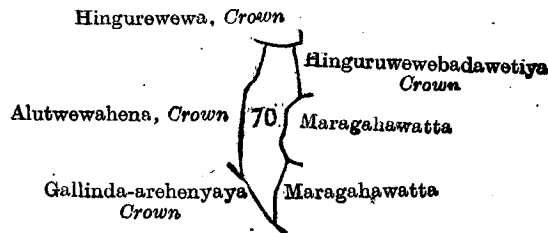
A. H. G. DAWSON,
for Surveyor-General.

II.—Preliminary plan 402. Field sheet P/11/20-28.

Situation : Kudagoda village in East Giruwa pattu of Hambantota District.

Lot.	Name of Land.	Extent, A. R. P.
70	Hingurewela (P. P. 7,162/20,862)	1 0 14

and bounded as follows : on the north by Hingurewewa declared to be Crown property under the Waste Lands Ordinances ; on the east by Hinguruwewebadawetiya declared to be Crown property under the Waste Lands Ordinances, Maragahawatta claimed by Wanigasinge Babahamy ; on the south by Gallinda-arehenyaya declared to be Crown property under the Waste Lands Ordinances ; on the west by Alutwewahena declared to be Crown property under the Waste Lands Ordinances.



Surveyor-General's Office,
Colombo, June 13, 1911.

Scale of 8 Chains to an Inch.

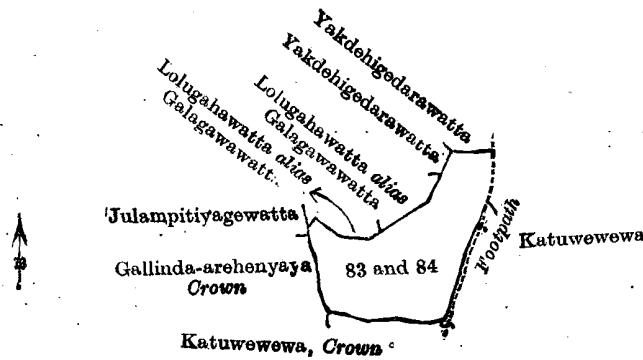
A. H. G. DAWSON,
for Surveyor-General.

III.—Preliminary plan 402. Field sheet P/11/20-28.

Situation : Kudagoda village in East Giruwa pattu of Hambantota District.

Lot.	Name of Land.	Extent, A. R. P.
83	Kotigalagawakoratuwa	1 2 0
84	Kotigalakoratuwehena	1 2 30
		3 0 30

and bounded as follows : on the north by Lolugahawatta *alias* Galagawawatta claimed by Wijesekera Patiranage Dingi Appu, Yakdehigedarawatta claimed by ditto ; on the east by a footpath ; on the south by Katuwewewa declared to be Crown property under the Waste Lands Ordinances ; on the west by Gallinda-arehenyaya declared to be Crown property under the Waste Lands Ordinances, Julampitiyagewatta claimed by Jayasekerage Odiris.



Scale of 8 Chains to an Inch.

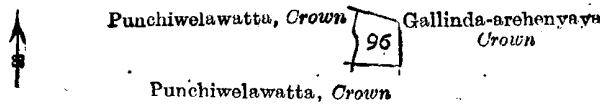
Surveyor-General's Office,
Colombo, June 13, 1911.

A. H. G. DAWSON,
for Surveyor-General.

IV.—Preliminary plan 402. Field sheet P/11/20-28.
Situation : Kudagoda village in East Giruwa pattu of Hambantota District.

Lot.	Name of Land.	Extent, A. R. P.
96	Punchiwelawatta <i>alias</i> Kattadigewatta	0 1 27

and bounded as follows : on the north and east by Gallinda-arehenyaya declared to be Crown property under the Waste Lands Ordinances ; on the south by Punchiwelawatta declared to be Crown property under the Waste Lands Ordinances ; on the west by Punchiwelawatta declared the property of the Crown under the Waste Lands Ordinances.



Scale of 8 Chains to an Inch.

Surveyor-General's Office,
Colombo, June 13, 1911.

A. H. G. DAWSON,
for Surveyor-General.

Hambantota S. O. 29—1911.

Hambantota Notice No. 4,139.

Notice under "The Waste Lands Ordinances of 1897, 1899, 1900, and 1903."

TAKE notice that unless within three months from July 21, 1911, the persons, if any, who claim any interest in the lands hereinafter mentioned or in any one or more of such lands make claim in person or in writing to the said lands or any of them or to some interest therein to C. V. Brayne, Esq., Special Officer appointed under section 28 of "The Waste Lands Ordinances of 1897, 1899, 1900, and 1903," at his office at Fort, Colombo :

Such Special Officer, in pursuance of the powers vested in him by the said Ordinances, will declare by writing under his hand that the said lands or such of them, as to which no claim has been made, are the property of the Crown.

C. V. BRAYNE,
Special Officer.

Description of the Lands referred to.

The following lots situated in the village of Aggarahera, in the West Giruwa pattu of the Hambantota District, in the Southern Province, as described in the annexed diagram :—

Preliminary plan 244.
Situation : Aggarahera village in West Giruwa pattu of Hambantota District.

Lot.	Name of Land.	Extent, A. R. P.
1a	Godellamulla	1 2 16
9	Galagawahena, Lolugahahena, Galagawawattekella, Kongahakoratuwa, Watubodahena	32 0 30
9b	Pinwatta	0 2 9
12	Julpitiyewewa	2 1 8
15	Lolugahahena, Dangahahenekella, Nugekoratuwa, Siyambalagahahena, Liyangahakoratuwa	46 2 15
15b	Koruppuwewakoratuwa (reservation for the Gansabhawa road)	0 0 20
15d	Kongahahena	2 1 23

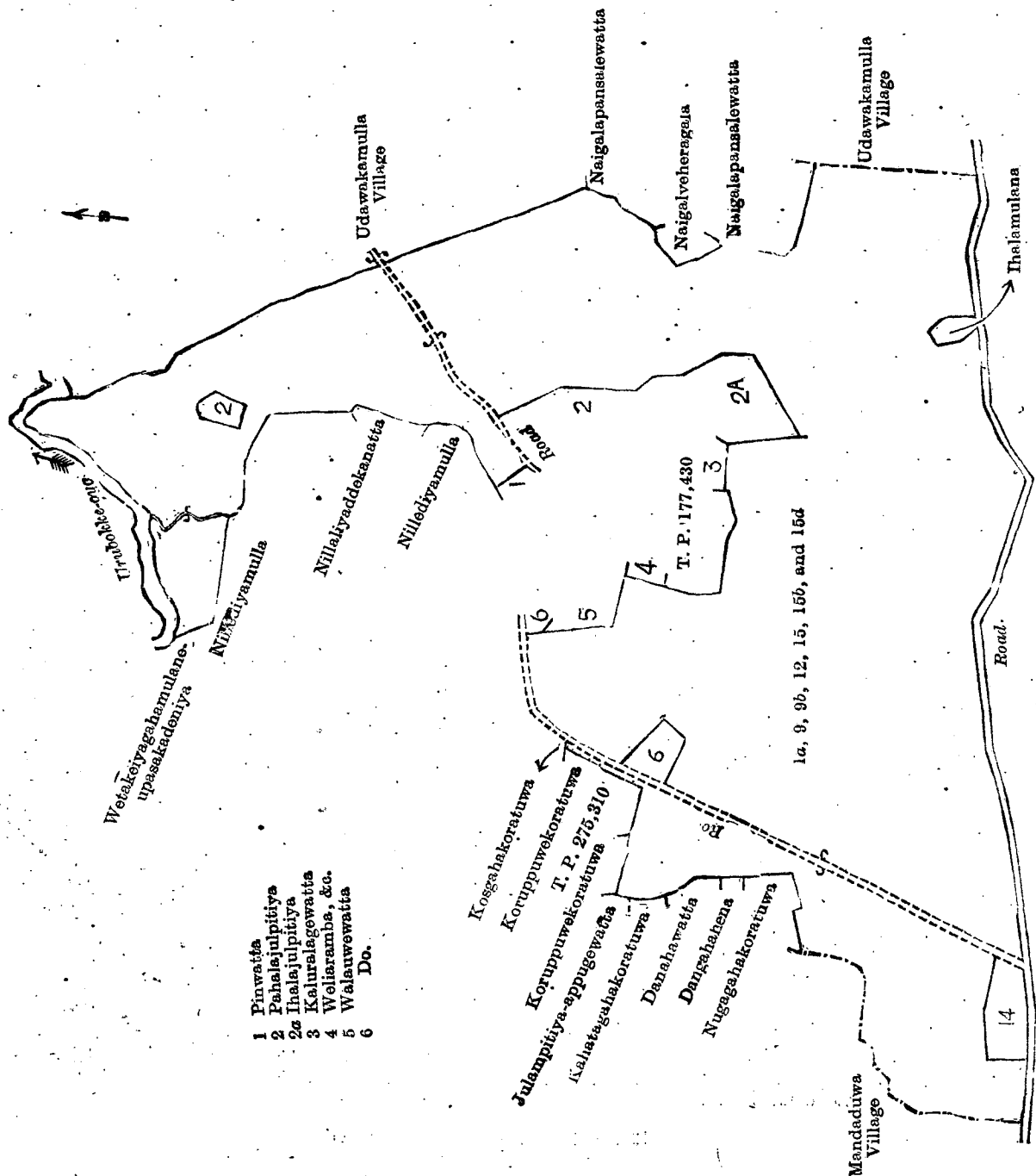
85 3 1

and bounded as follows : on the north by the Urubokke-oya ; on the east by the village limit of Udawakamulla, Naigalapansewatta claimed by the trustees of Naigala Temple, Naigalaveheragala claimed by Palatara Ratnapala Terunnanse, Naigalapansewatta claimed by the trustees of Naigala Temple, the village limit of Udawakamulla ; on the south by a

road, Ihalamulana claimed by Ratnapala Priest, a road; on the west by the village limit of Mandaduwa, Nugagahakoratuwa claimed by Wijesinkankanange Singo Appu, Dangahahena claimed by Lalpaliyanage Carolis, Dangahawatta claimed by Hettiachchige Pinhamy, Kahatagahakoratuwa sold by the Crown, Julampitiya-appugewatta claimed by Galwalagamage Samyappu, Koruppuwekoratuwa sold by the Crown, T. P. 275,310, Kosgahakoratuwa claimed by Weliarabage Andiris, a road, Walauwewatta claimed by Alexander Dassanayaka, Walauwewatta claimed by Harry Dahanayaka and others, Weliaramba, &c., sold by the Crown, T. P. 177,430, Kaluralagewatta claimed by Alexander Dassanayaka, IhalaJulpitiya claimed by Ratnapala Unnanse, Pahalajulpitiya claimed by Kahagal Vihare (Sobita Unnanse), a road, Pinwatta claimed by Naigala Pansala, Nillediyamulla claimed by Kahagal Vihare, Nillaliyaddekanatta claimed by the incumbent of the Kahagalvihare Temple, Nillediyamulla claimed by Kahagal Vihare, Wetakeiyagahamulaneupasakadeniya claimed by Naigal Vihare and others.

NOTE.—The following lots lying within the above boundaries are excluded from this notice, and their aggregate acreage of 1 acre 2 roods and 31 perches is not included in the acreage of 85 acres 3 roods and 1 perch given above :—

Lot.	Name of Land.	Extent, A. R. P.
14	Dangahahenekella	0 3 26
6	Lolugahawatta	0 2 2
2	Watubodawatta	0 1 3
		<hr/>
		1 2 31



Surveyor-General's Office,
Colombo, June 13, 1911.

Scale of 8 Chains to an Inch.

Hambantota S. O. 30—1911.

A. H. G. DAWSON,
for Surveyor-General.

Hambantota Notice No. 4,140.

Notice under "The Waste Lands Ordinances of 1897, 1899, 1900, and 1903."

TAKE notice that unless within three months from July 21, 1911, the persons, if any, who claim any interest in the lands hereinafter mentioned or in any one or more of such lands make claim in person or in writing to the said lands or any of them or to some interest therein to J. M. Davies, Esq., Special Officer appointed under section 28 of "The Waste Lands Ordinances of 1897, 1899, 1900, and 1903," at his office at Fort, Colombo :

Such Special Officer, in pursuance of the powers vested in him by the said Ordinances, will declare by writing under his hand that the said lands or such of them, as to which no claim has been made, are the property of the Crown.

J. M. DAVIES,
Special Officer.

Description of the Lands referred to.

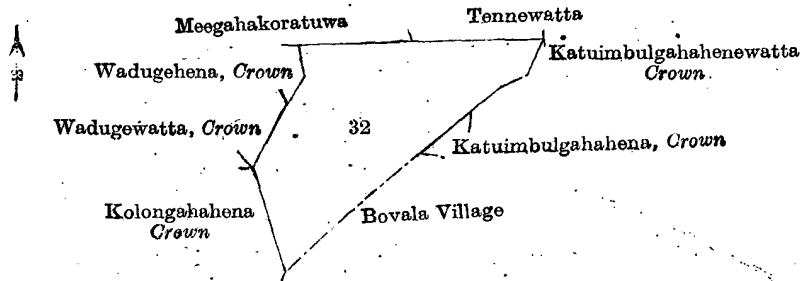
The following lots situated in the village of Namaneliya, in the West Giruwa pattu of the Hambantota District, in the Southern Province, as described in the annexed diagrams :—

I.—Preliminary plan 214.

Situation : Namaneliya village in West Giruwa pattu of Hambantota District.

Lot.	Name of Land.	Extent, A. R. P.
32	Lolugahawatta	5 3 33

and bounded as follows : on the north by Meegahakoratuwa claimed by Kankani Durage Heena, Tennewatta claimed by Sarambage Jayaratne and another ; on the east by Katuimbulgahahenewatta claimed by the Crown, Katuimbulgahahena claimed by the Crown ; on the south by the village limit of Bovala ; on the west by Kolongahahena claimed by the Crown and Dewabandanage Jandriisa, Wadugewatta claimed by the Crown, Wadugehena claimed by the Crown.



Scale of 8 Chains to an Inch.

Surveyor-General's Office,
Colombo, June 10, 1911.

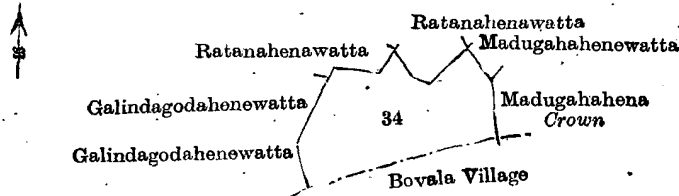
A. H. G. DAWSON,
for Surveyor-General.

II.—Preliminary plan 214.

Situation : Namaneliya village in West Giruwa pattu of Hambantota District.

Lot.	Name of Land.	Extent, A. R. P.
34	Ratanahena	3 0 16

and bounded as follows : on the north by Ratanahenewatta claimed by Pattiniya Durage Ukku Hatana, Ratanahenewatta claimed by Kankanan Durage Disseya and others, Madugahahenewatta (private) ; on the east by Madugahahena claimed by the Crown and Addarage Jayanerisa and others ; on the south by the village limit of Bovala ; on the west by Galindagodahenewatta claimed by Mahadurage Kiri Baiya, Galindagodahenewatta claimed by Dewa Bandanage Abara, Ratanahenewatta claimed by Pattiniya Durage Ukku Hatana.



Scale of 8 Chains to an Inch.

Surveyor-General's Office,
Colombo, June 10, 1911.

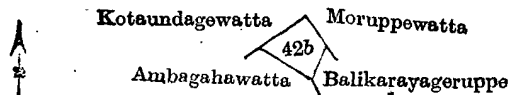
A. H. G. DAWSON,
for Surveyor-General.

III.—Preliminary plan 214.

Situation : Namaneliya village in West Giruwa pattu of Hambantota District.

Lot.	Name of Land.	Extent, A. R. P.
42b	Makuliyagahakoratuwa (cemetery)	0 1 21

and bounded as follows : on the north by Moruppewatta claimed by Mahadurage Salo and others ; on the east by Balikarayageruppa claimed by Kankani Durage Heena and others ; on the south by Ambagahawatta sold by the Crown ; on the west by Kotaundagewatta claimed by Ediribandange Dinese and others.



Scale of 8 Chains to an Inch.

Surveyor-General's Office,
Colombo, June 10, 1911.

Hambantota S. O. 31—1911.

A. H. G. DAWSON,
for Surveyor-General.

Hambantota Notice No. 4,141.**Notice under "The Waste Lands Ordinances of 1897, 1899, 1900, and 1903."**

TAKE notice that unless within three months from July 21, 1911, the persons, if any, who claim any interest in the lands hereinafter mentioned or in any one or more of such lands make claim in person or in writing to the said lands or any of them or to some interest therein to C. V. Brayne, Esq., Special Officer appointed under section 28 of "The Waste Lands Ordinances of 1897, 1899, 1900, and 1903," at his Office at Fort, Colombo:

Such Special Officer, in pursuance of the powers vested in him by the said Ordinances, will declare by writing under his hand that the said lands or such of them, as to which no claim has been made, are the property of the Crown.

C. V. BRAYNE,
Special Officer.

Description of the Lands referred to.

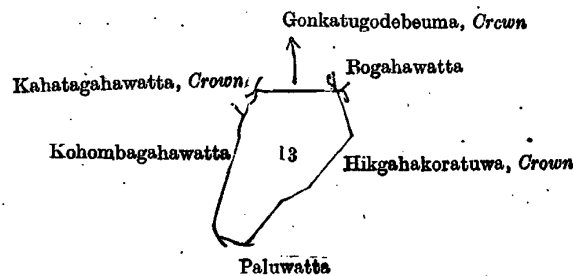
The following lots situated in the village of Hellala, in the East Giruwa pattu of the Hambantota District, in the Southern Province, as described in the annexed diagrams:—

I.—Preliminary plan 395. Field sheet P/11/3-11.

Situation: Hellala village in East Giruwa pattu of Hambantota District.

Lot.	Name of Land.	Extent, A. R. P.
13	Hikgahawatta	2 1 11

and bounded as follows: on the north by Gonkatugodebeuma claimed by the Crown, Bogahawatta claimed by Hettiachchige Madduma Appu and others; on the east by Hikgahakoratuwa claimed by the Crown; on the south by Paluwatta claimed by Alutpatabendige Samel; on the west by Kohombagahawatta claimed by Ranaweer Patabendige Nonis, Kahatagahawatta claimed by the Crown.



Scale of 8 Chains to an Inch.

Surveyor-General's Office,
Colombo, April 14, 1910.

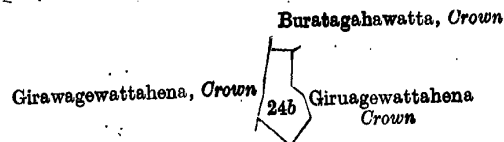
J. B. M. RIDOUT,
for Surveyor-General.

II.—Preliminary plan 395. Field sheet P/11/3-11.

Situation: Hellala village in East Giruwa pattu of Hambantota District.

Lot.	Name of Land.	Extent, A. R. P.
24b	Giruwagewatta	0 2 12

and bounded as follows: on the north by Buratagahawatta declared to be Crown property under the Waste Lands Ordinances; on the east, south, and west by Giruwagewattahena claimed by the Crown.



Scale of 8 Chains to an Inch.

Surveyor-General's Office,
Colombo, April 14, 1910.

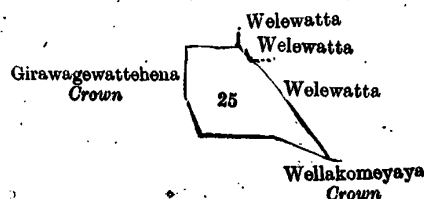
J. B. M. RIDOUT,
for Surveyor-General.

III.—Preliminary plan 395. Field sheet P/11/3-11.

Situation: Hellala village in East Giruwa pattu of Hambantota District.

Lot.	Name of Land.	Extent, A. R. P.
25	Hikgahakoratuwa	1 2 36

and bounded as follows: on the north by Girawagewattahena claimed by the Crown; on the east by Welewatta claimed by Sodimanage Don Dinoris, Welewatta claimed by P. Dineshamy; on the south by Wellakomeyaya claimed by the Crown, Girawagewattahena claimed by the Crown; on the west by Girawagewattahena claimed by the Crown.



Scale of 8 Chains to an Inch.

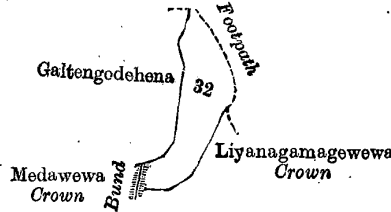
Surveyor-General's Office,
Colombo, April 14, 1910.

J. B. M. RIDOUT,
for Surveyor-General.

IV.—Preliminary plan 395. Field sheet P/11/3-11.
 Situation : Hellala village in East Giruwa pattu of Hambantota District.

Lot.	Name of Land.	Extent, A. R. P.
32	Tantiriyagekumbura	1 2 0

and bounded as follows : on the north by a footpath ; on the east by a footpath, Liyanagamagewewa claimed by the Crown ; on the south by the Liyanagamagewewa claimed by the Crown ; on the west by a bund, Galtengodahena claimed by the wife of Don Peneris Vitarane.



Scale of 8 Chains to an Inch.


Surveyor-General's Office,
 Colombo, April 14, 1910.

J. B. M. RIDOUT,
 for Surveyor-General.

V.—Preliminary plan 395. Field sheet P/11/3-11.
 Situation : Hellala village in East Giruwa pattu of Hambantota District.

Lot.	Name of Land.	Extent, A. R. P.
17e1	Kajugahawatta	0 1 18

and bounded as follows : on the north by Kajugahawatta claimed by Veladura Hewapatirana Heen Baba, Ambakara-godahena claimed by the Crown ; on the east, south, and west Ambakaragodahena claimed by the Crown.



Scale of 8 Chains to an Inch.

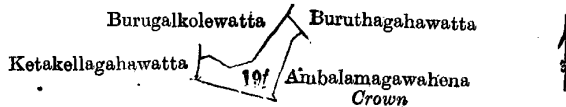
Surveyor-General's Office,
 Colombo, November 7, 1910.

A. H. G. DAWSON,
 for Surveyor-General.

VI.—Preliminary plan 395. Field sheet P/11/3-11.
 Situation : Hellala village in East Giruwa pattu of Hambantota District.

Lot.	Name of Land.	Extent, A. R. P.
19f	Burugalkolewatta	0 2 36

and bounded as follows : on the north by Burugalkolewatta sold by the Crown, Buruthagahawatta claimed by Abeysin Kodippily Patabendige Siyadoris ; on the east and south by Ambalamagawahena claimed by the Crown ; on the west by Ketakellagahawatta granted at half-improved value.



Scale of 8 Chains to an Inch.

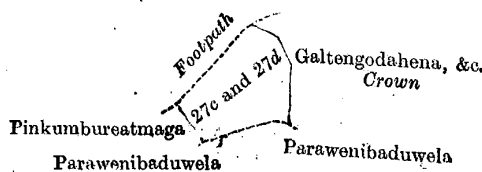
Surveyor-General's Office,
 Colombo, November 7, 1910.

A. H. G. DAWSON,
 for Surveyor-General.

VII.—Preliminary plan 395. Field sheet P/11/2-10.
 Situation : Hellala village in East Giruwa pattu of Hambantota District.

Lot.	Name of Land.	Extent, A. R. P.
27c	Baduwela-atmaga	0 1 15
27d	Do.	1 1 6
		1 2 21

and bounded as follows : on the north by a footpath, Galtengodahena, &c., claimed by the Crown ; on the east by Galtengodahena, &c., claimed by the Crown ; on the south by Parawenibaduwela claimed by Don Theodoris Jayawardana and others, Parawenibaduwela claimed by Don Theodoris Jayawardana, Police Officer ; on the west by Pinkumbureatmaga claimed by Hellala Pansala.



Scale of 8 Chains to an Inch.

Surveyor-General's Office,
 Colombo, November 7, 1910.

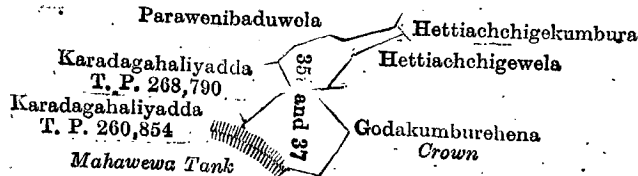
A. H. G. DAWSON,
 for Surveyor-General.

VIII.—Preliminary plan 395. Field sheet P/11/2-10.

Situation: Hellala village in East Giruwa pattu of Hambantota District.

Lot.	Name of Land.	Extent, A. R. P.
35i	Godakumbura	0 2 16
37	Do.	0 3 23
		1 1 39

and bounded as follows: on the north by Parawenibaduwela claimed by Don Theodoris Jayawardana and others, Hettiachchigekumbura claimed by ditto; on the east by Hettiachchigewela claimed by Don Theodoris Jayawardana and others, Godakumburehena claimed by the Crown; on the south by Godakumburehena claimed by the Crown, Mahawewa (tank); on the west by Karadagahaliyadda sold by the Crown (T. P. 260,854), Karadagahaliyadda sold by the Crown (T. P. 26,8790).



Surveyor-General's Office,
Colombo, November 7, 1910.

Scale of 8 Chains to an Inch.

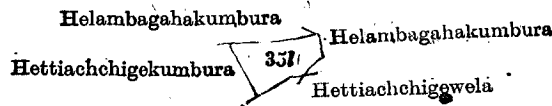
A. H. G. DAWSON,
for Surveyor-General.

IX.—Preliminary plan 395. Field sheets P/11/2-10 and 3-11.

Situation: Hellala village in East Giruwa pattu of Hambantota District.

Lot.	Name of Land.	Extent, A. R. P.
35l	Pallemullena	0 2 20

and bounded as follows: on the north and east by Helambagahakumbura claimed by Vitaranage Mudalihamy and others; on the south by Hettiachchigewela claimed by Don Theodoris Jayawardana; on the west by Hettiachchigekumbura claimed by Don Theodoris Jayawardana and others.



Surveyor-General's Office,
Colombo, November 7, 1910.

Scale of 8 Chains to an Inch.

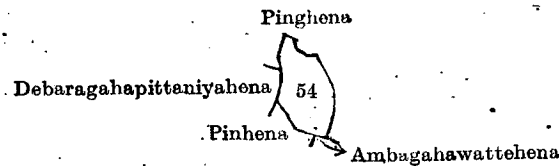
A. H. G. DAWSON,
for Surveyor-General.

X.—Preliminary plan 395. Field sheet P/11/2-10.

Situation: Hellala village in East Giruwa pattu of Hambantota District.

Lot.	Name of Land.	Extent, A. R. P.
54	Debaragahapittaniyakumbura	0 2 37

and bounded as follows: on the north and east by Pinghena claimed by Karatota Sumangala Terunnanse; on the south by Ambagahawattehena claimed by Vitaranage Mudalihamy and others, Pinghena claimed by Karatota Sumangala Terunnanse; on the west by Debaragahapittaniyehena claimed by Hellala Pansala, Pinghena claimed by Karatota Sumangala Terunnanse.



Surveyor-General's Office,
Colombo, November 7, 1910.

Scale of 8 Chains to an Inch.

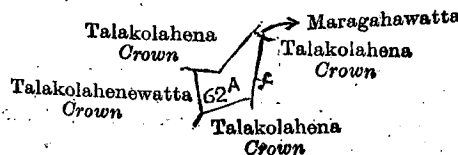
A. H. G. DAWSON,
for Surveyor-General.

XI.—Preliminary plan 395. Field sheet P/11/19-27.

Situation: Hellala village in East Giruwa pattu of Hambantota District.

Lot.	Name of Land.	Extent, A. R. P.
62a	Kahatagahawatta	0 1 30

and bounded as follows: on the north by Talakolahena claimed by the Crown, Maragahawatta sold by the Crown; on the east and south by Talakolahena claimed by the Crown; on the west by Talakolahenewatta claimed by the Crown.



Surveyor-General's Office,
Colombo, November 7, 1910.

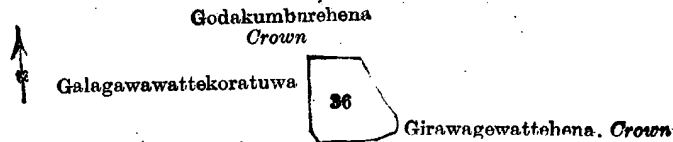
Scale of 8 Chains to an Inch.

A. H. G. DAWSON,
for Surveyor-General.

XII.—Preliminary plan 395. Field sheets P/11/2-10 and 3-11.
Situation : Hellala village in East Giruwa pattu of Hambantota District.

Lot.	Name of Land.	Extent, A. R. P.
36	Girawagewatta	1 0 1

and bounded as follows : on the north by Godakumburehena to be declared to be the property of the Crown under the Waste Lands Ordinances ; on the east by Girawagewattēhena to be declared to be the property of the Crown under the Waste Lands Ordinances ; on the south and west by Galagawawattekoratuwa to be declared to be the property of the Crown under the Waste Lands Ordinances.



Scale of 8 Chains to an Inch.

Surveyor-General's Office,
Colombo, June 16, 1911.

A. H. G. DAWSON,
for Surveyor-General.

Hambantota S. O. 32—1911.

Hambantota Notice No. 4,142.

Notice under "The Waste Lands Ordinances of 1897, 1899, 1900, and 1903."

TAKE notice that unless within three months from July 21, 1911, the persons, if any, who claim any interest in the lands hereinafter mentioned or in any one or more of such lands make claim in person or in writing to the said lands or any of them or to some interest therein to C. V. Brayne, Esq., Special Officer appointed under section 28 of "The Waste Lands Ordinances of 1897, 1899, 1900, and 1903," at his office at Fort, Colombo :

Such Special Officer, in pursuance of the powers vested in him by the said Ordinances, will declare by writing under his hand that the said lands or such of them, as to which no claim has been made, are the property of the Crown.

C. V. BRAYNE,
Special Officer.

Description of the Lands referred to.

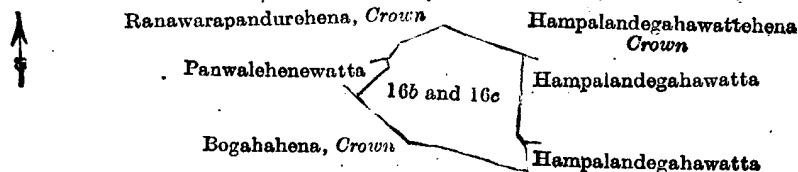
The following lots situated in the village of Kandamaditha, in the West Giruwa pattu of the Hambantota District, in the Southern Province, as described in the annexed diagram :—

Preliminary plan 379.

Situation : Kandamaditha village in West Giruwa pattu of Hambantota District.

Lot.	Name of Land.	Extent, A. R. P.
16b	Bogahahena, Kaluappuhitapuidamekella	1 3 18
16c	Bogahahena	1 0 7
		2 3 25

and bounded as follows : on the north by Ranawarapandurehena declared to be Crown property under the Waste Lands Ordinances, Hampalandegahawattēhena declared to be Crown property under the Waste Lands Ordinances ; on the east by Hampalandegahawatta sold by the Crown to Wijenayake Patiranage Allis Appu (balance due), Hampalandegahawatta claimed by Wijenayaka Patiranage Allis Appu ; on the south by Bogahahena declared to be Crown property under the Waste Lands Ordinances ; on the west by Bogahahena declared to be Crown property under the Waste Lands Ordinances ; Panwalehenewatta sold by the Crown to Wijenayake Patiranage Allis Appu.



Scale of 8 Chains to an Inch.

Surveyor-General's Office,
Colombo, July 11, 1911.

A. H. G. DAWSON,
for Surveyor-General.

Hambantota S. O. 33—1911.

Matara Notice No. 4,143.

Notice under "The Waste Lands Ordinances of 1897, 1899, 1900, and 1903."

TAKE notice that unless within three months from July 21, 1911, the persons, if any, who claim any interest in the lands hereinafter mentioned or in any one or more of such lands appear before the Assistant Government Agent of the Matara District, at the Matara Kachcheri, and make claim to the said lands or any of them or to some interest therein :

Such Assistant Government Agent, in pursuance of the powers vested in him by "The Waste Lands Ordinances of 1897, 1899, 1900, and 1903," will declare by writing under his hand that the said lands or such of them, as to which no claim has been made, are the property of the Crown.

A. C. ALLNUTT,
Assistant Government Agent.

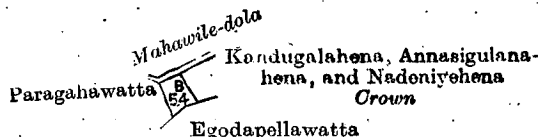
Description of the Lands referred to.

The following lots situated in the village of Paragala, in the Morawak korale of the Matara District, in the Southern Province, as described in the annexed tracings :—

I.—Block survey preliminary plan 16½. Field sheet O/15/17-25.
Situation : Paragala village in Morawak korale of Matara District.

Lot.	Name of Land.	Extent, A. R. P.
54b	Paragahawatta	0 0 27

and bounded as follows : on the north by Mahawila-dola ; on the east by Kandugalahena, Annasigulanahena, and Nadeniyehena belonging to the Crown ; on the south by Egodapellawatta claimed by Wannige Don Denis and others ; on the west by Paragahawatta claimed by Angiliyage Dingi Appu and others.



Surveyor-General's Office,
Colombo, April 6, 1911.

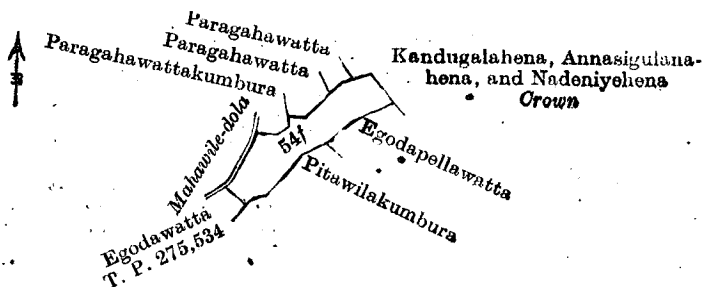
Scale of 8 Chains to an Inch.

A. H. G. DAWSON,
for Surveyor-General.

II.—Block survey preliminary plan 16½. Field sheet O/15/17-25.
Situation : Paragala village in Morawak korale of Matara District.

Lot.	Name of Land.	Extent, A. R. P.
54f	Egodapellawatta	1 0 22

and bounded as follows : on the north by Paragahawattakumbura and Paragahawatta claimed by Angiliyage Dingi Appu and others, Paragahawatta claimed by Wannige Don Denis, Kandugalahena, Annasigulanahena, and Nadeniyehena belonging to Crown ; on the east by Kandugalahena, Annasigulanahena, and Nadeniyehena belonging to Crown ; on the south by Egodapellawatta and Pitawilakumbura claimed by Wannige Don Denis and others ; on the west by Egodawatta (T. P. 275,534) claimed by Wannige Don Denis and others, and Mahawila-dola.



Surveyor-General's Office,
Colombo, April 6, 1911.

Scale of 8 Chains to an Inch.

A. H. G. DAWSON,
for Surveyor-General.

Matara Notice No. 4,144.

Notice under "The Waste Lands Ordinances of 1897, 1899, 1900, and 1903."

TAKE notice that unless within three months from July 21, 1911, the persons, if any, who claim any interest in the lands hereinafter mentioned or in any one or more of such lands appear before the Assistant Government Agent of the Matara District, at the Matara Kachcheri, and make claim to the said lands or any of them or to some interest therein :

Such Assistant Government Agent, in pursuance of the powers vested in him by "The Waste Lands Ordinances of 1897, 1899, 1900, and 1903," will declare by writing under his hand that the said lands or such of them, as to which no claim has been made, are the property of the Crown.

A. C. ALLNUTT,
Assistant Government Agent.

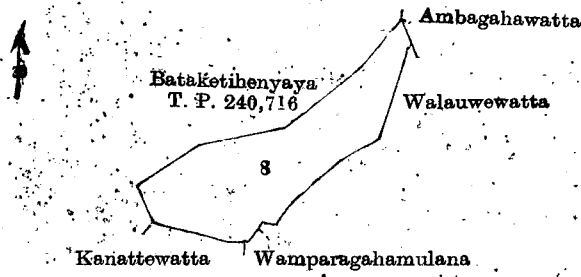
Description of the Lands referred to.

The following lots situated in the village of Urumutta, in the Gangaboda pattu of the Matara District, in the Southern Province, as described in the annexed diagrams :—

I.—Block survey preliminary plan 68. Field sheet O/19/8-16.
Situation : Urumutta village in Gangaboda pattu of Matara District.

Lot.	Name of Land.	Extent, A. R. P.
8	Kanattewattchena	3 3 4

and bounded as follows : on the north by Batakethenyaya (T. P. 240,716) ; on the east by Ambagahawatta claimed by Hinipellage Siman and others and Walauwewatta claimed by S. S. Harmanis ; on the south by Kanattewatta claimed by D. C. Warnabara Dissanayaka and Wamparagahamulana claimed by S. S. Harmanis ; on the west by Batakethenyaya (T. P. 240,716).



Surveyor-General's Office,
Colombo, April 3, 1911.

Scale of 8 Chains to an Inch.

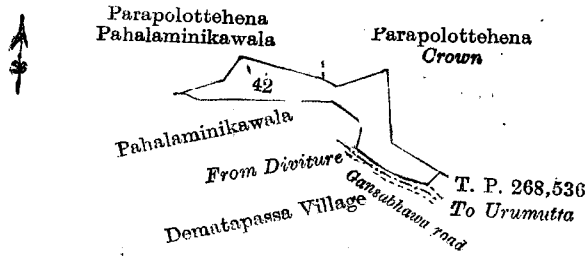
A. H. G. DAWSON,
for Surveyor-General.

II.—Block survey preliminary plan 68. Field sheet O/19/8-16.
Situation : Urumutta village in Gangaboda pattu of Matara District.

Lot.	Name of Land.
42	Pahalaminikawekumbura

Extent, A. R. P.
1 2 0

and bounded as follows : on the north by Parapolottehena, Pahalaminikawala claimed by Arnold Harmanis Siriwardena Samaraweera, and Parapolottehena belonging to the Crown ; on the east by Parapolottehena belonging to the Crown and T. P. 268,536 ; on the south by Pahalaminikawala claimed by Arnold Harmanis Siriwardena Samaraweera, Gansabhawa road from Diviture to Urumutta, and the village limit of Dematapassa ; on the west by Parapolottehena and Pahalaminikawala claimed by Arnold Harmanis Siriwardena Samaraweera.



Surveyor-General's Office,
Colombo, February 18, 1911.

Scale of 8 Chains to an Inch.

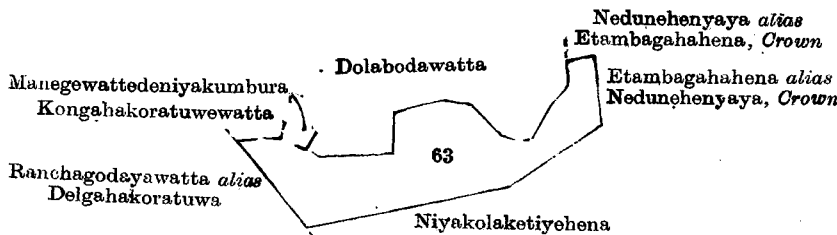
A. H. G. DAWSON,
for Surveyor-General.

III.—Block survey preliminary plan 68. Field sheet O/19/8-16.
Situation : Urumutta village in Gangaboda pattu of Matara District.

Lot.	Name of Land.
63	Dolabodawattehena

Extent, A. R. P.
4 1 6

and bounded as follows : on the north by Kongahakoratuwewatta claimed by M. Don Andris Appu and others, Manegewattedenyekumbura claimed by M. Don Juwanis and others, Dolabodawatta claimed by Mallikachchige Don Andris, and Nedunehenyaya *alias* Etambagahahena belonging to the Crown ; on the east by Etambagahahena *alias* Nedunehenyaya belonging to the Crown ; on the south by Niyakolaketiye hena purchased from Crown by Hewage Siman ; on the west by Ranchagodawayawatta *alias* Delgahakoratuwa claimed by Mallikachchige Don Andris and others.



Surveyor-General's Office,
Colombo, February 18, 1911.

Scale of 8 Chains to an Inch.

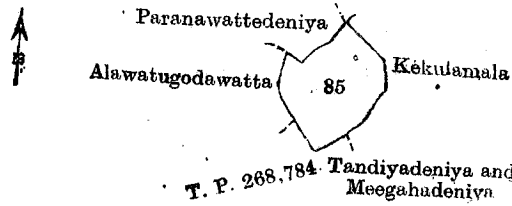
A. H. G. DAWSON,
for Surveyor-General.

IV.—Block survey preliminary plan 68. Field sheet O/19/8-16.
Situation : Urumutta village in Gangaboda pattu of Matara District.

Lot.	Name of Land.
85	Galanegodahena

Extent, A. R. P.
1 1 30

and bounded as follows : on the north by Paranawattedeniya claimed by Hettiachchige Dingihamy and others ; on the east by Kekulamala claimed by Gamage Punchi Appu and others ; on the south by Tandiyadeniya and Meegahadeniya claimed by Wickramasin Malavipatiranga Don Louis and others ; on the west by Alawatugodawatta belonging to Jatunge Allis and others.



Surveyor-General's Office,
Colombo, February 18, 1911.

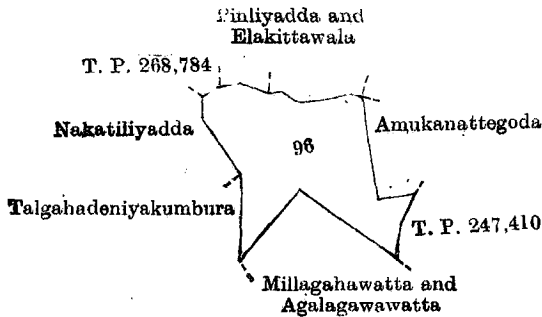
Scale of 8 Chains to an Inch.

A. H. G. DAWSON,
for Surveyor-General.

V.—Block survey preliminary plan 68. Field sheet O/19/8-16.
Situation : Urumutta village in Gangaboda pattu of Matara District.

Lot.	Name of Land.	Extent, A. R. P.
96	Atakinnewalahena	3 1 26

and bounded as follows : on the north by T. P. 268,784, Pinliyadda and Elakittawala belonging to Hewage Siman and others ; on the east by Amukanattegoda purchased from the Crown by Situge Don Hendrick and T. P. 247,410 ; on the south by Millagahawatta and Agalawawatta belonging to Gamage Punchi Appu and others ; on the west by Nekatiliyadda belonging to Hewage Siman Appuhamy and others and Talgahadeniyakumbura claimed by M. Don Juwanis and others.



Surveyor-General's Office,
Colombo, February 18, 1911.

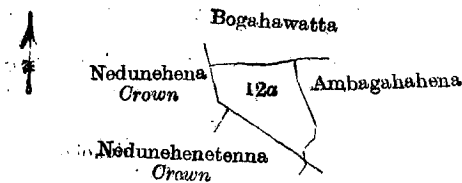
Scale of 8 Chains to an Inch.

A. H. G. DAWSON,
for Surveyor-General.

VI.—Block survey preliminary plan 68. Field sheet O/19/8-16.
Situation : Urumutta village in Gangaboda pattu of Matara District.

Lot.	Name of Land.	Extent, A. R. P.
12a	Ambagahahena	1 0 8

and bounded as follows : on the north by Bogahawatta claimed by S. Dingiri ; on the east by Ambagahahena claimed by Mallikachchige Don Juwanis ; on the south by Nedunehenatenna belonging to the Crown ; on the west by Nedunehena and Nedunehenatenna belonging to the Crown.



Surveyor-General's Office,
Colombo, June 10, 1911.

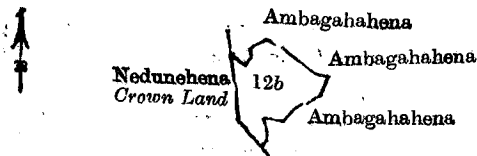
Scale of 8 Chains to an Inch.

A. H. G. DAWSON,
for Surveyor-General.

VII.—Block survey preliminary plan 68. Field sheet O/19/8-16.
Situation : Urumutta village in Gangaboda pattu of Matara District.

Lot.	Name of Land.	Extent, A. R. P.
12b	Ambagahahena	0 3 30

and bounded as follows : on the north, east, and south by Ambagahahena claimed by Mallikachchige Don Juwanis ; on the west by Nedunehena belonging to the Crown.



Surveyor-General's Office,
Colombo, June 10, 1911.

Scale of 8 Chains to an Inch.

A. H. G. DAWSON,
for Surveyor-General.

Uva Notice No. 4,145.

Notice under "The Waste Lands Ordinances of 1897, 1899, 1900, and 1903."

TAKE notice that unless within three months from July 21, 1911, the persons, if any, who claim any interest in the lands hereinafter mentioned or in any one or more of such lands make claim in person or in writing to the said lands or any of them or to some interest therein to the Government Agent of the Province of Uva, at the Badulla Kachcheri :

Such Government Agent, in pursuance of the powers vested in him by "The Waste Lands Ordinances of 1897, 1899, 1900, and 1903," will declare by writing under his hand that the said lands or such of them, as to which no claim has been made, are the property of the Crown.

C. R. CUMBERLAND,
Government Agent.

Description of the Lands referred to.

The following lots situated in the village of Kontehela, in the Mahapalata korale of the Udukinda division, in the Province of Uva, as described in the annexed certified diagrams :—

I.—Extract of block survey preliminary plan 76. Field sheet M/12/34-42.

Situation : Kontehela village in Mahapalata korale of Udukinda division in Badulla District.

Lot.	Name of Land.	Extent, A. B. P.
11a	Meeketiapatana	0 0 2

and bounded as follows : on the north and east by Balagaha-arawehenewatta claimed by G. W. G. Appuhamy and others ; on the south by Galgodauhanewattuyaya claimed by Kiriwanta and others ; on the west by Meeketiapatana claimed by the Crown.



Surveyor-General's Office,
Colombo, January 24, 1911.

Scale of 2 Chains to an Inch.

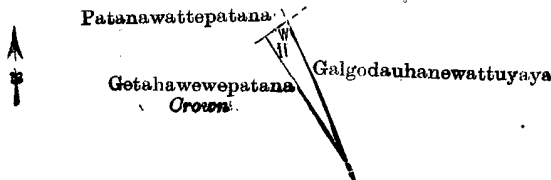
A. H. G. DAWSON,
for Surveyor-General.

II.—Extract of block survey preliminary plan 76. Field sheet M/12/34-42.

Situation : Kontahela village in Mahapalata korale of Udukinda division in Badulla District.

Lot.	Name of Land.	Extent, A. B. P.
11w	Getahawewepatana	0 0 4

and bounded as follows : on the north by Patanawattepatana claimed by A. G. Kiriwante and Galgodauhanewattuyaya claimed by Kiriwante and others ; on the east by Galgodauhanewattuyaya claimed by Kiriwante and others ; on the south and west by Getahawewepatana claimed by the Crown and Patanawattepatana claimed by A. G. Kiriwante.



Surveyor-General's Office,
Colombo, January 24, 1911.

Scale of 2 Chains to an Inch.

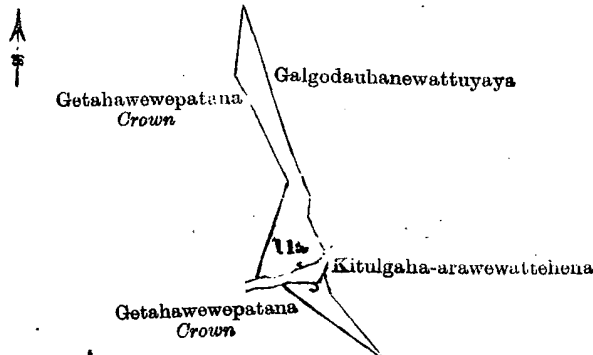
A. H. G. DAWSON,
for Surveyor-General.

III.—Extract of block survey preliminary plan 76. Field sheet M/12/34-42.

Situation : Kontahela village in Mahapalata korale of Udukinda division in Badulla District.

Lot.	Name of Land.	Extent, A. B. P.
11z	Getahawewepatana	0 0 15

and bounded as follows : on the north by Galgodauhanewattuyaya claimed by Kiriwante and others ; on the east by Galgodauhanewattuyaya claimed by Kiriwante and others and Kitulgaha-arawewattehena claimed by K. G. Kalu Naidi and others ; on the south and west by Getahawewepatana claimed by the Crown.



Surveyor-General's Office,
Colombo, January 24, 1911.

Scale of 2 Chains to an Inch.

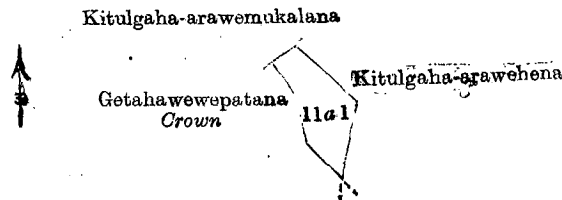
A. H. G. DAWSON,
for Surveyor-General.

IV.—Extract of block survey preliminary plan 76. Field sheet M/12/34-42.

Situation : Kontahela village in Mahapalata korale of Udukinda division in Badulla District.

Lot.	Name of Land.	Extent, A. R. P.
11a1	Getahawewepatana	0 0 9½

and bounded as follows : on the north by Kitulgaha-arawemukalana claimed by W. Punchi Naidi and M. Kiriwanthe and Kitulgaha-arawehena claimed by G. Kiriwanthe ; on the east by Kitulgaha-arawehena claimed by G. Kiriwanthe ; on the south and west by Getahawewepatana claimed by the Crown.



Surveyor-General's Office,
Colombo, January 24, 1911.

Scale of 2 Chains to an Inch.

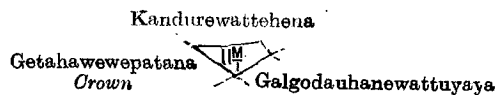
A. H. G. DAWSON,
for Surveyor-General.

V.—Extract of block survey preliminary plan 76. Field sheet M/12/34-42.

Situation : Kontahela village in Mahapalata korale of Udukinda division in Badulla District.

Lot.	Name of Land.	Extent, A. R. P.
11m1	Getahawewepatana	0 0 2½

and bounded as follows : on the north by Kandurewattihena claimed by L. G. Hitara Naidi and others ; on the east by Galgodauhanewattuyaya claimed by Kiriwanta and others ; on the south by Galgodauhanewattuyaya claimed by Kiriwanta and others and Getahawewepatana claimed by the Crown ; on the west by Getahawewepatana claimed by the Crown.



Surveyor-General's Office,
Colombo, January 24, 1911.

Scale of 2 Chains to an Inch.

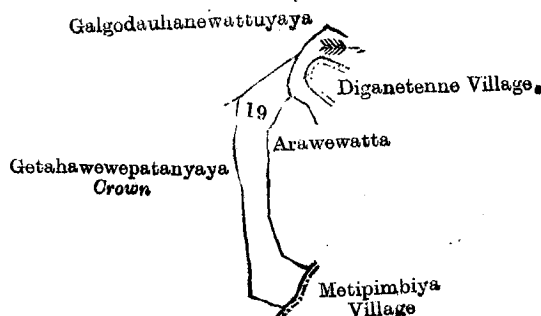
A. H. G. DAWSON,
for Surveyor-General.

VI.—Block survey preliminary plan 76. Field sheet M/12/34-42.

Situation : Kontahela village in Mahapalata korale of Udukinda division in Badulla District.

Lot.	Name of Land.	Extent, A. R. P.
19	Arawa	1 1 37

and bounded as follows : on the north by Galgodauhanewattuyaya claimed by Kiriwanta and others ; on the east by Diganetenna-oya, Arawewatta claimed by Kirihamy and by the village limit of Metipimbiya ; on the south and west by Getahawewepatanyaya claimed by the Crown.



Surveyor-General's Office,
Colombo, January 24, 1911.

Scale of 8 Chains to an Inch.

A. H. G. DAWSON,
for Surveyor-General.

FINAL ORDERS.

Galle S. O. No. 223.

Order under Section 2 of "The Waste Lands Ordinances of 1897, 1899, 1900, and 1903,"
declaring Land to be Crown Property.

In the matter of the land commonly called or known as Yakdehimullewatta, situate in the village of Malgalla, in the Hinidum pattu of the Galle District, in the Southern Province, and of "The Waste Lands Ordinances of 1897, 1899, 1900, and 1903."

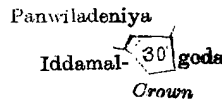
THE notice required by section 1 of "The Waste Lands Ordinances of 1897, 1899, 1900, and 1903," having been duly published in manner prescribed by that section in respect of the above-named land (*vide* Notice No. 3,978), and no claim having been made to the said land or to any interest therein within the period of three months from the date specified in the said notice, I, Harry Chambers Toller, Special Officer appointed under section 28 of the said Ordinances, under and by virtue of the powers vested in me in that behalf by section 2 of the said Ordinances, do hereby on May 30, 1911, order and declare that the said land, as more fully described herein below, situate in the village of Malgalla, in the Hinidum pattu of the Galle District, in the Southern Province, and shown as lot 30 in preliminary plan 487 and in the annexed diagram, and containing in extent 1 rood and 2 perches, is the property of the Crown.

Description of the Land referred to.

The land commonly called or known as Yakdehimullewatta, situated in the village of Malgalla, in the Hinidum pattu of the Galle District, in the Southern Province, containing in extent 1 rood and 2 perches, shown as lot 30 in preliminary plan 487, and in the annexed diagram, and bounded as follows: on the north by Panwiladeniya claimed by Ganekande Janis; on the east and south by Iddamal goda declared to be Crown property under the Waste Lands Ordinances; on the west by Panwiladeniya claimed by Ganekande Janis.

H. C. TOLLER,
Special Officer.

May 30, 1911.



Surveyor-General's Office,
Colombo, May 30, 1910.

Scale of 8 Chains to an Inch.

J. B. M. RIDOUT,
for Surveyor-General.

Hambantota S. O. No. 539.

Order under Section 4, Sub-section (1), of "The Waste Lands Ordinances of 1897, 1899, 1900, and 1903,"
declaring Land to be Crown Property.

In the matter of the land commonly called or known as Diwiadiyakoratuwa, situate in the village of Mimanakoladeniya, in the West Giruwa pattu of the Hambantota District, in the Southern Province, and of "The Waste Lands Ordinances of 1897, 1899, 1900, and 1903."

WHEREAS in pursuance of section 1 of the said Ordinances it was duly notified on January 14, 1910, that if no claim to the land commonly called or known as Diwiadiyakoratuwa, situate in the village of Mimanakoladeniya, in the West Giruwa pattu, in the Hambantota District, in the Southern Province, containing in extent 32 perches, and shown as lot 1b in preliminary plan 208, and in the annexed diagram, was made to John Murray Davies, Special Officer appointed under section 28 of the said Ordinances, within the period of three months from the date specified in such notice, such land would be deemed the property of the Crown, and dealt with on account of the Crown (*vide* Notice No. 3,666):

And whereas Yapa Arachchige Don Nikulas made claim thereto, and whereas the said claimant has withdrawn his claim to the said land, I, John Murray Davies, Special Officer appointed under section 28 of the said Ordinances under and by virtue of the powers vested in me in that behalf by section 4 of the said Ordinance, do hereby on May 16, 1911, order and declare under section 4, sub-section (1), of the said Ordinances, that the said land, as more fully described herein below, is the property of the Crown.

Description of the Land referred to.

The following lots situated in the village of Mimanakoladeniya, in the West Giruwa pattu of the Hambantota District, in the Southern Province, as described in the annexed diagram:—

Preliminary plan 208. Field sheet 15/8-16.

Situation: Mimanakoladeniya village in the West Giruwa pattu of the Hambantota District.

Lot.	Name of Land.	Extent.		
		A.	R.	P.
1b	Diwiadiyakoratuwa	0	0	32

and bounded as follows: on the north by Kajugahakoratuwa claimed by Yapa Arachchige Don Samel and others; on the east and south by Kajugahakoratuwa claimed by the Crown; on the west by Kajugahakoratuwa claimed by Yapa Arachchige Don Samel and others.

May 16, 1911.



J. M. DAVIES,
Special Officer.

Surveyor-General's Office,
Colombo, November 24, 1909.

Scale of 8 Chains to an Inch.

J. B. M. RIDOUT,
for Surveyor-General.

Hambantota S. O. No. 540.

Order under Section 2 of "The Waste Lands Ordinances of 1897, 1899, 1900, and 1903,"
declaring Land to be Crown Property.

In the matter of the land commonly called or known as Katukomehenewatta, situate in the village of Horawinna, in the West Giruwa Pattu of the Hambantota District, in the Southern Province, and of "The Waste Lands Ordinances of 1897, 1899, 1900, and 1903."

THE notice required by section 1 of "The Waste Lands Ordinances of 1897, 1899, 1900, and 1903," having been duly published in manner prescribed by that section in respect of the above-named land (*vide* notice No. 3,922), and no claim having been made to the said land or to any interest therein within the period of three months from the date specified in the said notice, I, Charles Valentine Brayne, Special Officer appointed under section 28 of the said Ordinances, under and by virtue of the powers vested in me in that behalf by section 2 of the said Ordinances, do hereby on April 4, 1911, order and declare that the said land, as more fully described herein below, situate in the village of Horawinna, in the West Giruwa Pattu of the Hambantota District, in the Southern Province, and shown as lot 32f in the preliminary plan 210 and in the annexed diagram, and containing in extent 1 acre 3 roods and 24 perches, is the property of the Crown.

Description of the Land referred to.

The following lot situated in the village of Horawinna, in the West Giruwa pattu of the Hambantota District, in the Southern Province, as described in the annexed diagram:—

Preliminary plan 210. Field sheet O/15/24-32.

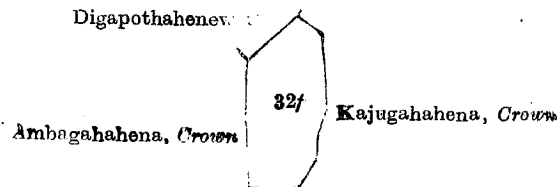
Situation : Horawinna village in West Giruwa pattu of Hambantota District.

Lot.	Name of Land.	Extent, A. R. P.
32f	Katukomehenewatta	1 3 24

and bounded as follows: on the north by Digapothahenewatta claimed by Vitaranage Dowan, Kajugahahena claimed by the Crown; on the east and south by Kajugahahena claimed by the Crown; on the west by Ambagahahena claimed by the Crown.

April 4, 1911.

C. V. BRAYNE,
Special Officer.



Surveyor-General's Office,
Colombo, October 7, 1910.

Scale of 8 Chains to an Inch.

A. H. G. DAWSON,
for Acting Surveyor-General.

Hambantota S. O. No. 541.

Order under Section 4, Sub-section (1), of "The Waste Lands Ordinances of 1897, 1899, 1900, and 1903,"
admitting Land to be Private Property.

In the matter of the land commonly called or known as Godalpotagewatta, situate in the village of Horawinna, in the West Giruwa pattu of the Hambantota District, in the Southern Province, and of "The Waste Lands Ordinances of 1897, 1899, 1900, and 1903."

WHEREAS in pursuance of section 1 of the said Ordinances it was duly notified on November 11, 1910, that if no claim to the land commonly called or known as Godalpotagewatta, situate in the village of Horawinna, in the West Giruwa pattu of the Hambantota District, in the Southern Province, containing in extent 26 perches, and shown as lot 30a in preliminary plan 210, as described in the annexed diagram, was made to Charles Valentine Brayne, Special Officer appointed under section 28 of the said Ordinances, within the period of three months from the date specified in such notice, such land would be deemed the property of Crown, and dealt with on account of the Crown (*vide* Notice No. 3,922):

And whereas (1) Mabarana Arachchige Dona Gimara Heen Hamine and (2) Jayawardena Hetige Don Nikulas made claim thereto, and I, Charles Valentine Brayne, Special Officer appointed under section 28 of the said Ordinances, made due inquiry into such claim, and whereas the 2nd claimant Jayawardana Hetige Don Nikulas hath consented to the said land being declared the property of the 1st claimant Mabarana Arachchige Dona Gimara Heen Hamine, I, do hereby admit the claim of the said 1st claimant Mahabarana Arachchige Dona Gimara Heen Hamine to the said land, as more fully described herein below, under section 4, sub-section (1), of the said Ordinances.

Description of the Land referred to.

The following lot situated in the village of Horawinna, in the West Giruwa pattu of the Hambantota District, in the Southern Province, as described in the annexed diagram:—

Preliminary plan 210. Field sheet O/15/24-32.


Situation : Horawinna village in West Giruwa pattu of Hambantota District.

Lot.	Name of Land.	Extent, A. R. P.
30a	Godalpotagewatta	0 0 26

and bounded as follows: on the north by Uswattehena claimed by the Crown; on the east by Kattadigeruppa claimed by the Crown; on the south by Godalpothagewatta claimed by Kodikankanange Don Seadoris and M. A. Dona Gimara Heen Hamine; on the west by Uswattehena claimed by the Crown.

April 4 1911.

C. V. BRAYNE,
Special Officer.



Surveyor-General's Office,
Colombo, October 7, 1910.

Scale of 8 Chains to an Inch.

A. H. G. DAWSON,
for Acting Surveyor-General.

Hambantota S. O. No. 542.

Order under Section 4, Sub-section (1), of "The Waste Lands Ordinances of 1897, 1899, 1900, and 1903," declaring Land to be Crown Property.

In the matter of the land commonly called or known as Godolpothagewatta, situate in the village of Horawinna, in the West Giruwa pattu of the Hambantota District, in the Southern Province, and of "The Waste Lands Ordinances of 1897, 1899, 1900, and 1903."

WHEREAS in pursuance of section 1 of the said Ordinances it was duly notified on November 11, 1910, that if no claim to the land commonly called or known as Godolpothagewatta, situate in the village of Horawinna, in the West Giruwa pattu, in the Hambantota District, in the Southern Province, containing in extent 1 acre and 28 perches, and shown as lot 30b in preliminary plan 210, and in the annexed diagram, was made to Charles Valentine Brayne, Special Officer appointed under section 28 of the said Ordinances, within the period of three months from the date specified in such notice, such land would be deemed the property of the Crown, and dealt with on account of the Crown (*vide* Notice No. 3,922):

And whereas (1) Mabarana Arachchige Dona Gimara Heen Hamine, (2) Jayawardena Hetige Don Nikulas made claim thereto, and whereas the said claimants have withdrawn their claims to the said land, I, Charles Valentine Brayne, Special Officer appointed under section 28 of the said Ordinances, under and by virtue of the powers vested in me in that behalf by section 4 of the said Ordinance, do hereby on April 4, 1911, order and declare under section 4, sub-section (1), of the said Ordinances, that the said land as more fully described herein below, is the property of the Crown.

Description of the Land referred to.

The following lot situated in the village of Horawinna, in the West Giruwa pattu of the Hambantota District, in the Southern Province, as described in the annexed diagram:—

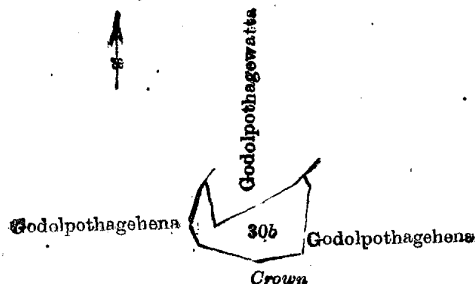
Preliminary plan 210. Field sheet O/15/24-32.
Situation: Horawinna village in West Giruwa pattu of Hambantota District.

Lot.	Name of Land.	Extent, A. R. P.
30b	Godolpothagewatta	1 0 28

and bounded as follows: on the north by Godolpothagewatta claimed by Kodikankanange Don Siyadoris; and M. A. Don Gimara Heen Hamine, on the east, south, and west by Godolpothagehena claimed by the Crown.

C. V. BRAYNE,
Special Officer.

April 4, 1911.



Surveyor-General's Office,
Colombo, October 7, 1910.

Scale of 8 Chains to an Inch.

A. H. G. DAWSON,
for Acting Surveyor-General.

Kurunegala S. O. No. 312.

Order under Section 2 of "The Waste Lands Ordinances of 1897, 1899, 1900, and 1903," declaring Lands to be Crown Property.

In the matter of the lands commonly called or known as Road reservation, &c., situate in the village of Delmaga in the Meda Pattu Korale East of the Katugampola hatpattu of the Kurunegala District in the North-Western Province; and of "The Waste Lands Ordinances of 1897, 1899, 1900, and 1903."

THE notice required by section 1 of "The Waste Lands Ordinances of 1897, 1899, 1900, and 1903," having been duly published in manner prescribed by that section in respect of the above-named lands (*vide* notice No. 3,961), and no claim having been made to the said lands or to any interest therein within the period of three months from the date specified in the said notice, I, John Murray Davies, Special Officer appointed under section 28 of the said Ordinances under and by virtue of the powers vested in me in that behalf by section 2 of the said Ordinances, do hereby on this 25th day of May, 1911, order and declare that the said lands, as more fully described herein below, situate in the village of Delmaga, in the Meda Pattu Korale East of the Katugampolahatpattu of the Kurunegala District, in the North-Western Province, and shown as lots 8a, 8d, 8n, 8o, 11a, 11f, and 11g, in preliminary plan 369 and in the annexed diagrams, and containing in extent 1 rood and 32 perches, are the property of the Crown.

Description of the Lands referred to.

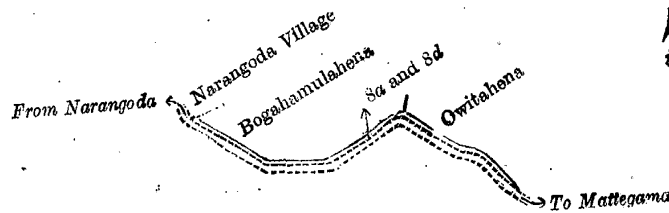
The following lots situated in the village of Delmaga, in the Meda Pattu Korale East of the Katugampola hatpattu of the Kurunegala District, in the North-Western Province, as described in the annexed diagrams:

I.—Preliminary plan 369. Village plan I/17/46, I/17/47, and I/17/53.

Situation: Delmaga village in Meda Pattu Korale East of Kurunegala District.

Lot.	Name of Land.	Extent, A. R. P.
8a	Road reservation	0 0 27
8d	Do.	0 0 18
		0 1 5

and bounded as follows: on the north by the village limit of Narangoda, Bogahamulahena claimed by Jayasin Purage Rannie and another; on the east by Owitahena claimed by Sobita Ummanse of Kadirapola; on the south and west by the road from Mattegama to Narangoda.



Surveyor-General's Office,
Colombo, December 2, 1910.

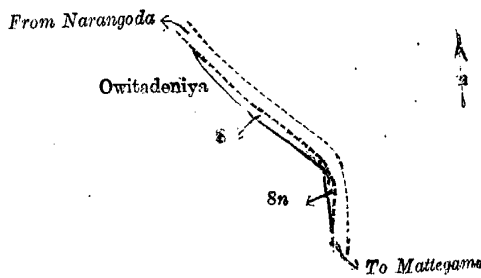
Scale of 8 Chains to an Inch.

A. H. G. DAWSON,
for Surveyor-General.

II.—Preliminary plan 369. Village plan I/17/46, I/17/47, and I/17/53.
Situation: Delmaga village in Meda Pattu Korale East of Kurunegala District.

Lot.	Name of Land.	Extent, A. R. P.
8n	Road reservation ..	0 0 2
8o	Do. ..	0 0 9
		0 0 11

and bounded as follows: on the north and east by the road from Narangoda to Mattegama; on the south and west by Owitadeniya claimed by Sobita Unnanse of Kadirapola.



Surveyor-General's Office,
Colombo, December 2, 1910.

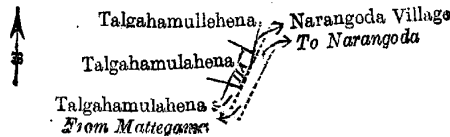
Scale of 4 Chains to an Inch.

A. H. G. DAWSON,
for Surveyor-General.

III.—Preliminary plan 369. Village plan I/17/46, I/17/47, and I/17/53.
Situation: Delmaga village in Meda Pattu Korale East of Kurunegala District.

Lot.	Name of Land.	Extent, A. R. P.
11a	Road reservation ..	0 0 3

and bounded as follows: on the north by Talgahamulahena claimed by James Fernando; on the east by the village limit of Narangoda, the road from Narangoda to Mattegama; on the south and west by Talgahamulahena claimed by James Fernando.



Surveyor-General's Office,
Colombo, December 2, 1910.

Scale of 4 Chains to an Inch.

A. H. G. DAWSON,
for Surveyor-General.

IV.—Preliminary plan 369. Village plan I/17/46, I/17/47, and I/17/53.
Situation: Delmaga village in Meda Pattu Korale East of Kurunegala District.

Lot.	Name of Land.	Extent, A. R. P.
11g	Road reservation ..	0 0 7

and bounded as follows: on the north by Talgahamulahena claimed by James Fernando; on the east and south by the road from Narangoda to Mattegama; on the west by Gammedipitiyepillewa claimed by Wannakawattewaduge Manuel Fernando and another.



Surveyor-General's Office,
Colombo, December 2, 1910.

Scale of 8 Chains to an Inch.

A. H. G. DAWSON,
for Surveyor-General.

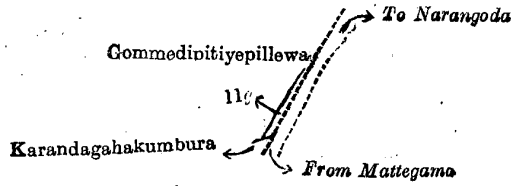
V.—Preliminary plan 369. Village plan I/17/46, I/17/47, and I/17/53.
Situation: Delmaga village in Meda Pattu Korale East of Kurunegala District.

Lot.	Name of Land.	Extent, A. R. P.
11g	Road reservation ..	0 0 6

and bounded as follows: on the north by Gammedipitiyepillewa claimed by Wannakawattewaduge Manuel Fernando and another; on the east by the road from Narangoda to Mattegama; on the south by Karandagahakumbura claimed by James Vedarala; on the west by Gammedipitiyepillewa claimed by Wannakawattewaduge Manuel Fernando and another.

May 25, 1911.

J. M. DAVIES,
Special Officer.



Surveyor-General's Office,
Colombo, December 2, 1910.

Scale of 4 Chains to an Inch.

A. H. G. DAWSON,
for Surveyor-General.

Kurunegala S. O. No. 313.

Order under Section 2 of "The Waste Lands Ordinances of 1897, 1899, 1900, and 1903," declaring Lands to be Crown Property.

In the matter of the lands commonly called or known as Path, Footpath, &c., situate in the village of Talammehera, in the Meda Pattu Korale East of the Katugampola hatpattu of the Kurunegala District, in the North-Western Province, and of "The Waste Lands Ordinances of 1897, 1899, 1900, and 1903."

THE notice required by section 1 of "The Waste Lands Ordinances of 1897, 1899, 1900, and 1903," having been duly published in manner prescribed by that section in respect of the above-named lands (*vide* Notice No. 3,962), and no claim having been made to the said lands or to any interest therein within the period of three months from the date specified in the said notice, I, John Murray Davies, Special Officer appointed under section 28 of the said Ordinances, under and by virtue of the powers vested in me in that behalf by section 2 of the said Ordinances, do hereby on May 17, 1911, order and declare that the said lands, as more fully described herein below, situate in the village of Talammehera, in the Meda Pattu Korale East of the Katugampola hatpattu of the Kurunegala District, in the North-Western Province, and shown as lots 3d, 66, 7e, 11v, and 65 in preliminary plan 351 and in the annexed diagrams, and containing in extent 3 roods and 35 perches are the property of the Crown.

Description of the Lands referred to.

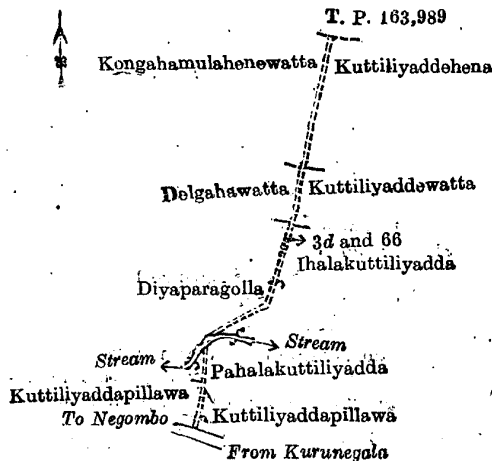
The following lots situated in the village of Talammehera, in the Meda Pattu Korale East of the Katugampola hatpattu of the Kurunegala District, in the North-Western Province, as described in the annexed diagrams:—

I.—Preliminary plan 351. Field sheet: village plan I/17/61, I/17/62, &c.

Situation: Talammehera village in the Meda Pattu Korale East of Kurunegala District.

Lot.	Name of Land.	Extent, A. R. P.
3d	Path	0 0 19
66	Do.	0 0 34
		0 1 13

and bounded as follows: on the north by T. P. 163,989; on the east by Kuttilyaddehena claimed by I. Sobinahamy and another and now sold by Crown, Kuttilyaddewatta claimed by ditto and now sold by Crown, Ihalakuttilyadda claimed by Ilangakoon Mudiyansele Appuhamy and others, Pahalakuttilyadda claimed by Andinaide of Maningamuwa, Kuttilyaddepillewa claimed by ditto and now sold by Crown; on the south by the road from Kurunegala to Negombo; on the west by Kuttilyaddepillewa claimed by Andinaide of Maningamuwa and now sold by Crown, Diyaparagolla claimed by Hapugala-arachchilage Subaseris and others. Delgahawatta claimed by Ilangakoon Mudiyansele Appuhamy and now sold by the Crown, Kongahamulahenewatta claimed by Hapugala-arachchilage Subaseris and another and now sold by Crown.



Surveyor-General's Office,
Colombo, November 14, 1910.

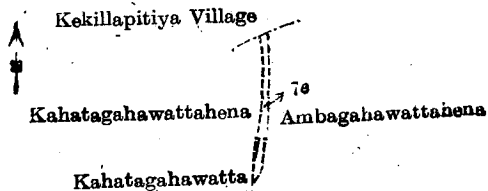
Scale of 8 Chains to an Inch.

A. H. G. DAWSON,
for Surveyor-General.

II.—Preliminary plan 351. Field sheet: village plan I/17/61, I/17/62, &c.
 Situation: Talammehera village in Meda Pattu Korale East of Kurunegala District.

Lot.	Name of Land.	Extent, A. R. P.
7e	Path	0 0 25

and bounded as follows: on the north by the village limit of Kekillapitiya; on the east and south by Ambagahawattahena claimed by H. M. Menuhamy and others; on the west by Kahatagahawatta claimed by P. B. Ramanayaka, Kahatagahawattahena claimed by ditto.



Surveyor-General's Office,
 Colombo, November 14, 1910.

Scale of 8 Chains to an Inch.

A. H. G. DAWSON,
 for Surveyor-General.

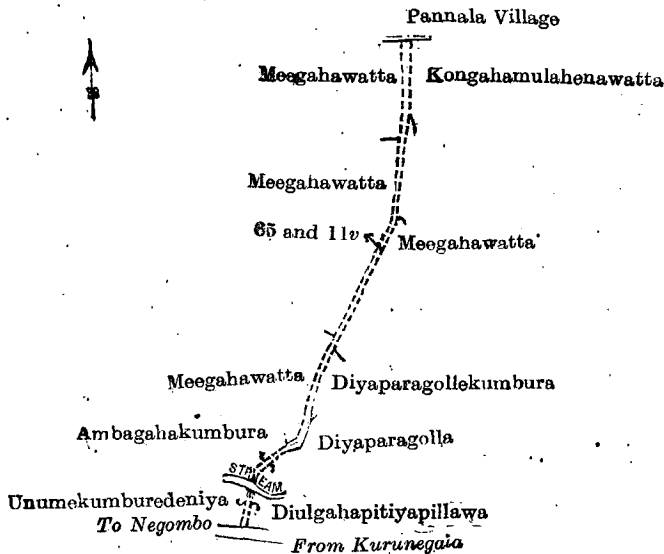
III.—Preliminary plan 351. Field sheet: village plan I/17/61, I/17/62, &c.
 Situation: Talammehera village in Meda Pattu East of Kurunegala District.

Lot.	Name of Land.	Extent, A. R. P.
11v	Footpath	0 1 28
65	Path	0 0 9
		0 1 37

and bounded as follows: on the north by the village limit of Pannala; on the east by Kongahamulohenawatta claimed by Subaseris and another and now sold by Crown, Meegahawatta claimed by I. Kiri Banda, Diyaparagollekumbura claimed by H. Subaseris and another, Diyaparagolla claimed by Hapugala-arachchilage Subaseris and others, Diulgahapitiyepillewa claimed by Amaratunga-arachchige Paulu Appu; on the south by the road from Kurunegala to Negombo; on the west by Unumekumburedeniya claimed by Wettun Perunachchilage Appuhamy, Ambagahakumbura claimed by Hanganakoon Mudiyansele Kiri Banda, Meegahawatta claimed by I. Kiri Banda.

May 17, 1911.

J. M. DAVIES,
 Special Officer.



Surveyor-General's Office,
 Colombo, November 14, 1910.

Scale of 8 Chains to an Inch.

A. H. G. DAWSON,
 for Surveyor-General.

Kurunegala S. O. No. 314.

Order under Section 2 of "The Waste Lands Ordinances of 1897, 1899, 1900, and 1903,"
 declaring Lands to be Crown Property.

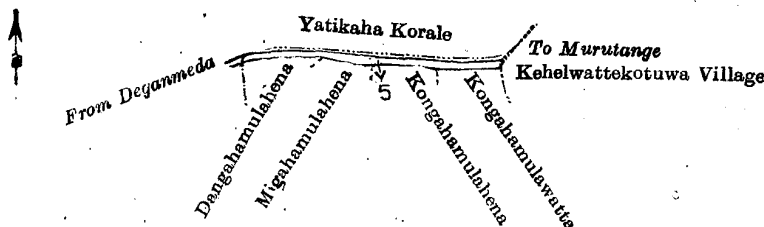
In the matter of the land commonly called or known as Road, situated in the village of Diganmeda, in the Mayurawati korale of the Dambadeni hatpattu of the Kurunegala District, in the North-Western Province, and of "The Waste Lands Ordinances of 1897, 1899, 1900 and 1903."

THE notice required by section 1 of "The Waste Lands Ordinances of 1897, 1899, 1900, and 1903," having been duly published in manner prescribed by that section in respect of the above-named land (*vide* Notice No. 3,985), and no claim having been made to the said land or to any interest therein within the period of three months from the date specified in the said notice, I, John Murray Davies, Special Officer appointed under section 28 of the said Ordinances under and by virtue of the powers vested in me in that behalf by section 2 of the said Ordinances, do hereby on this June 3, 1911, order and declare that the said land, as more fully described herein below, situate in the village of Diganmeda, in the Mayurawati korale of the Dambadeni hatpattu of the Kurunegala District, in the North-Western Province, and shown as lot 5 in preliminary plan 953 and in the annexed diagram, and containing in extent 1 rood and 20 perches, is the property of the Crown.

Description of Land referred to.

The land commonly called or known as road, situated in the village of Diganmeda, in the Mayurawati korale of the Dambadeni hatpattu of the Kurunegala District, in the North-Western Province, containing in extent 1 rood and 20 perches, shown as lot 5 in preliminary plan 953, and in the annexed diagram, and bounded as follows on the north by the boundary of the Yatikaha korale; on the east by the village limit of Kehelwattakotuwa; on the south by Kongahamulawatta claimed by Kaha Duwage Podi Sinno Appu and others, Kongahamulashena claimed by ditto, Migahamulashena claimed by Rana Muka Radage Kiria Henaya and others, Dangahamulashena claimed by Randuwa Pedige Loku and now sold by the Crown; on the west by the boundary of Yatikaha korale.

June 3, 1911.

J. M. DAVIES,
Special Officer.Surveyor-General's Office,
Colombo, December 31, 1910.

Scale of 8 Chains to an Inch.

A. H. G. DAWSON,
for Surveyor-General.**Kurunegala S. O. No. 315.**

Order under Section 2 of "The Waste Lands Ordinances of 1897, 1899, 1900, and 1903,"
declaring Land to be Crown Property.

In the matter of the land commonly called or known as Migahamulapillewa, situate in the village of Kalugamuwa, in the Dewamede Udukaha korale of the Dewamede hatpattu of the Kurunegala District, in the North-Western Province, and of "The Waste Lands Ordinances of 1897, 1899, 1900, and 1903."

THE notice required by section 1 of "The Waste Lands Ordinances of 1897, 1899, 1900, and 1903," having been duly published in manner prescribed by that section in respect of the above-named land (*vide* Notice No. 3,986), and no claim having been made to the said land or to any interest therein within the period of three months from the date specified in the said notice, I, John Murray Davies, Special Officer appointed under section 28 of the said Ordinances, under and by virtue of the powers vested in me in that behalf by section 2 of the said Ordinances, do hereby on May 26, 1911, order and declare that the said land, as more fully described herein below, situate in the village of Kalugamuwa, in the Dewamede Udukaha korale of the Dewamede hatpattu of the Kurunegala District, in the North-Western Province, and shown as lot 15 in preliminary plan 405 and in the annexed diagram, and containing in extent 1 rood and 16 perches, is the property of the Crown.

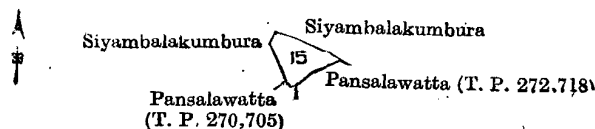
Description of the Land referred to.

The land commonly called or known as Migahamulapillewa, situated in the village of Kalugamuwa, in the Dewamede Udukaha korale of the Dewamede hatpattu of the Kurunegala District, in the North-Western Province, containing in extent 1 rood and 16 perches, shown as lot 15 in preliminary plan 405, and in the annexed diagram, and bounded as follows: on the north by Siyambalakumbura claimed by B. M. Punchi Menika and others; on the east by Pansalawatta sold by the Crown (T. P. 272,718); on the south by Pansalawatta sold by the Crown (T. P. 270,705); on the west by Siyambalakumbura claimed by B. M. Punchi Menika and others.

May 26, 1911.

J. M. DAVIES,
Special Officer.

Field sheet I/18/5-6, 13-14, &c.

Surveyor-General's Office,
Colombo, January, 12, 1911.

Scale of 8 Chains to an Inch.

A. H. G. DAWSON,
for Surveyor-General.**Kurunegala S. O. No. 316.**

Order under Section 2 of "The Waste Lands Ordinances of 1897, 1899, 1900, and 1903,"
declaring Lands to be Crown Property.

In the matter of the lands commonly called or known as Road, situate in the village of Ulhitiyawa, in the Mayurawati korale of the Dambadeni hatpattu of the Kurunegala District, in the North-Western Province, and of "The Waste Lands Ordinances of 1897, 1899, 1900, and 1903."

THE notice required by section 1 of "The Waste Lands Ordinances of 1897, 1899, 1900, and 1903," having been duly published in manner prescribed by that section in respect of the above-named lands (*vide* Notice No. 3,983), and no claim having been made to the said lands or to any interest therein within the period of three months from the date specified in the said notice, I, John Murray Davies, Special Officer appointed under section 28 of the said Ordinances, under and by virtue of the powers vested in me in that behalf by section 2 of the said Ordinances, do hereby on June 5, 1911, order and declare that the said land, as more fully described herein below, situate in the village of Ulhitiyawa, in the Mayurawati korale of the Dambadeni hatpattu of the Kurunegala District, in the North-Western Province, and shown as lots 8 and 9 in preliminary plan 955, and in the annexed diagrams, and containing in extent 3 roods and 14 perches, are the property of the Crown.

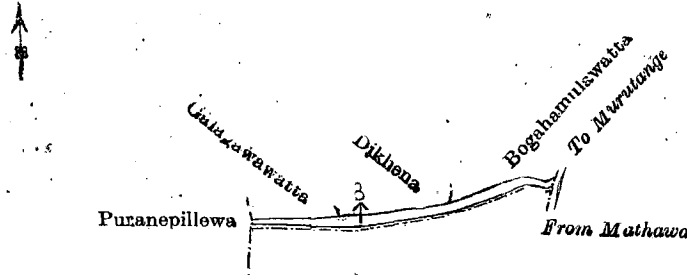
Description of the Lands referred to.

The following lots situated in the village of Ulhitiyawa, in the Mayurawati korale of the Dambadeni hatpattu of the Kurunegala District, in the North-Western Province, as described in the annexed diagrams:—

I.—Preliminary plan 955. Field sheets I/17/23-31, 24-32, &c.
Situation: Ulhitiyawa village in Mayurawati korale of Kurunegala District.

Lot.	Road	Name of Land.	Extent, A. R. P.
8			0 1 31

and bounded as follows: on the north by Galagawawatta claimed by Warnasuriya Mutugala Arachchilage Punchiappu Arachchi, Dikheha claimed by ditto, Boghamulawatta claimed by Jalat Arachchilage Dingiri Banda Arachchi and others; on the east by the road from Murutenge to Mathawa; on the south by the village limit of Galgemulla; on the west by Puranepillewa claimed by Warnasuriya Mutugala Arachchilage Philippu Fernando and others and now sold by the Crown.



Surveyor-General's Office,
Colombo, January 12, 1911.

Scale of 8 Chains to an Inch.

A. H. G. DAWSON,
for Surveyor-General.

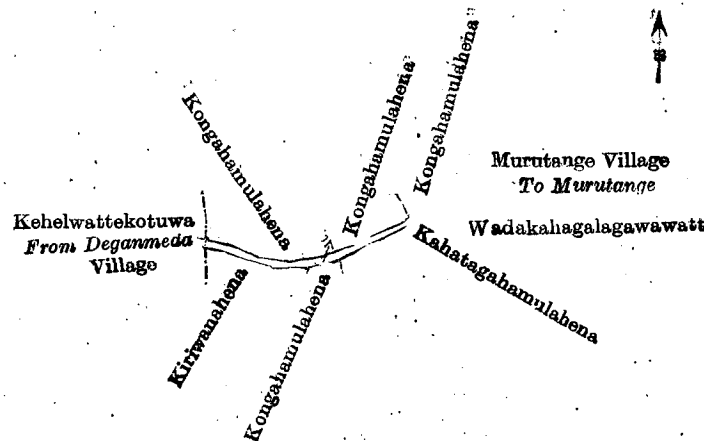
II.—Preliminary plan 955. Field sheets I/17/23-24, 31-32, &c.
Situation: Ulhitiyawa village in Mayurawati korale of Kurunegala District.

Lot.	Road	Name of Land.	Extent, A. R. P.
9			0 1 23

and bounded as follows: on the north by Kongahamulahena claimed by Mutugalpedidurayalage Dingi, Hitapuduraya and others and now sold by the Crown, Kongahamulahena claimed by Warnasuriya Mutugala Arachchilage Punchihamy and now sold by the Crown, Kongahamulahena claimed by Gaspa Carolis Appu and now sold by the Crown; on the east by the village limit of Murutenge; on the south by Wadakahagalagawawatta claimed by Warnasuriya Mutugala Arachchilage Punchi Appu Arachchi, Kahatagahamulahena claimed by Warnasuriya Mutugala Arachchilage Wala Fernando, Kongahamulahena claimed by Warnasuriya Mutugala Arachchilage Punchi Appu Arachchi and now sold by the Crown, Kiriwanahena claimed by Warnasuriya Mutugala Arachchilage Ukkuhamy and now sold by the Crown; on the west by the village limit of Kehelwattetekotuwa.

June 3, 1911.

J. M. DAVIES,
Special Officer.



Surveyor-General's Office,
Colombo, January 12, 1911.

Scale of 8 Chains to an Inch.

A. H. G. DAWSON,
for Surveyor-General.

Anuradhapura S. O. No. 659.

Order under Section 2 of "The Waste Lands Ordinances of 1897, 1899, 1900, and 1903,"
declaring Land to be Crown Property.

In the matter of the land commonly called or known as Oyamaduwawewa, situate in the village of Oyamaduwa, in the Wilachchiya korale of the Nuwaragam palata, in the North-Central Province, and of "the Waste Lands Ordinances of 1897, 1899, 1900, and 1903."

The notice required by section 1 of "The Waste Lands Ordinances of 1897, 1899, 1900, and 1903," having been duly published in manner prescribed by that section in respect of the above-named land (*vide* Notice No. 3,796), and no claim having been made to the said land or to any interest therein within the period of three months from the date specified in the said notice, I, Walter Ernest Wait, Special Officer appointed under section 28 of the said Ordinances, under and by virtue of the powers vested in me in that behalf by section 2 of the said Ordinances, do hereby on May 16,

1911, order and declare that the said land, as more fully described herein below, situate in the village of Oyamaduwa, in the Wilachchiya korale of the Nuwaragam palata, in the North-Central Province, and shown as lot 241 in topographical plan 2 and in the annexed diagram, and containing in extent 29 acres 3 roods and 38 perches, is the property of the Crown.

Description of the Land referred to.

The following lot situated in the village of Oyamaduwa, in the Wilachchiya korale of the Nuwaragam palata, in the North-Central Province, as described in the annexed diagrams:—

Topographical plan 2.

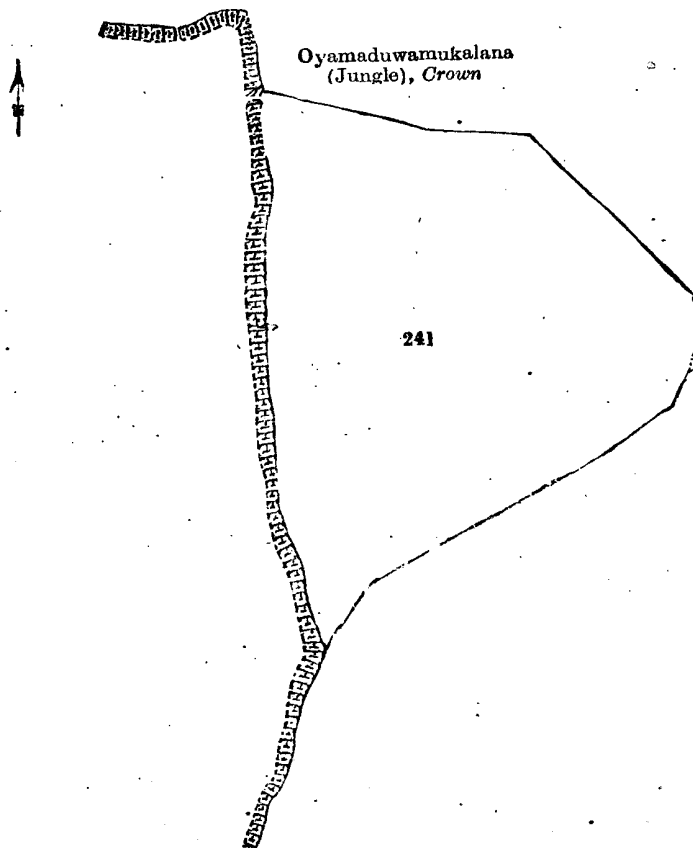
Situation: Oyamaduwa village in Wilachchiya korale of Nuwaragam palata.

Lot.	Name of Land.	Extent, A. R. P.
241	Oyamaduawewa	29 3 38

and bounded as follows: on the north, east, south, and west by Oyamaduwamukalana (jungle) declared to be Crown property under the Waste Lands Ordinances.

May 16, 1911.

W. E. WAIT,
Special Officer.



Surveyor-General's Office,
Colombo, May 19, 1910.

Scale of 8 Chains to an Inch.

J. B. M. RIMOUT,
for Surveyor-General.

Order under Section 2 of "The Waste Lands Ordinances of 1897, 1899, 1900, and 1903," declaring Lands to be Crown Property.

In the matter of the lands commonly called or known as Vanadeniya, Mayiyokkahenedeniya, and Paragahadeniya, situate in the village of Hinipella, in the Kandaboda pattu of the Matara District, in the Southern Province, and of "The Waste Lands Ordinances of 1897, 1899, 1900, and 1903."

THE notice required by section 1 of "The Waste Lands Ordinances of 1897, 1899, 1900, and 1903," having been duly published in manner prescribed by that section in respect of the above-named lands (*vide* Notice No. 3,990), and no claim having been made to the said lands or to any interest therein within the period of three months from the date specified in the said notice, I, Arthur Charles Allnutt, Assistant Government Agent of the Matara District of the Southern Province, under and by virtue of the powers vested in me in that behalf by section 2 of the said Ordinances, do hereby on June 8, 1911, order and declare that the said lands, as more fully described herein below, situate in the village of Hinipella, in the Kandaboda pattu of the Matara District, in the Southern Province, and shown as lots 32, 33, and 35 in block survey preliminary plan 80, and in the annexed diagrams, and containing in extent about 4 acres 2 roods and 11 perches, are the property of the Crown.

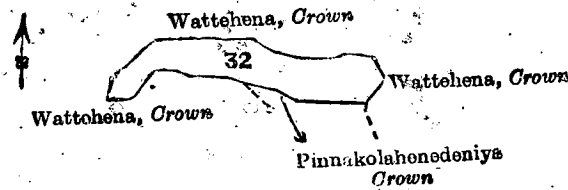
Description of the Lands referred to.

The following lots situated in the village of Hinipella, in the Kandaboda pattu of the Matara District, in the Southern Province, as described in the annexed tracings:—

I.—Block survey preliminary plan 80. Field sheet O/20/19-27.
Situation: Hinipella village in Kandaboda pattu of Matara District.

Lot.	Name of Land.	Extent, A. R. P.
32	Vanadeniya	1 3 4

and bounded as follows: on the north by Wattedhena, Crown; on the east by Wattedhena, Crown; on the south by Pinnakolahenedeniya and Wattedhena, Crown; on the west by Wattedhena, Crown.



Surveyor-General's Office,
Colombo, September 16, 1910.

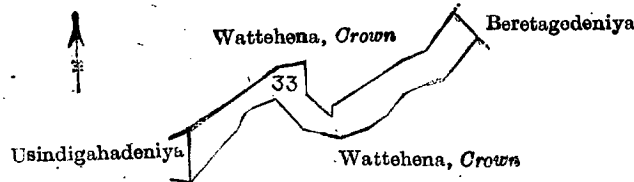
Scale of 8 Chains to an Inch.

J. B. M. RIDOUT,
for Acting Surveyor-General.

II.—Block survey preliminary plan 80. Field sheet O/20/19-27.
Situation: Hinipella village in Kandaboda pattu of Matara District.

Lot.	Name of Land.	Extent, A. R. P.
33	Mayiyokkahenedeniya	1 3 5

and bounded as follows: on the north by Wattedhena, Crown; on the east by Beretagedeniya claimed by Baba Appuhamy and Wattedhena, Crown; on the south by Wattedhena, Crown; on the west by Usindigahadeniya claimed by Bala Appuhamy and others.



Surveyor-General's Office,
Colombo, September 16, 1910.

Scale of 8 Chains to an Inch.

J. B. M. RIDOUT,
for Acting Surveyor-General.

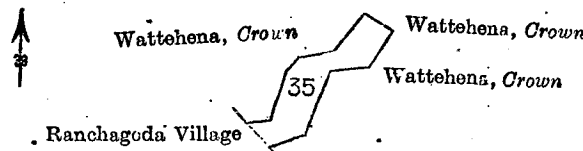
III.—Block survey preliminary plan 80. Field sheet O/20/19-27.
Situation: Hinipella village in Kandaboda pattu of Matara District.

Lot.	Name of Land.	Extent, A. R. P.
35	Paragahadeniya	1 0 2

and bounded as follows: on the north by Wattedhena, Crown; on the east by Wattedhena, Crown; on the south by Wattedhena, Crown; on the west by Ranchagoda village.

June 8, 1911.

A. C. ALLETT,
Assistant Government Agent.



Surveyor-General's Office,
Colombo, September 16, 1910.

Scale of 8 Chains to an Inch.

J. B. M. RIDOUT,
for Acting Surveyor-General.