

Ceylon Government Gazette

Published by Authority.

No. 6,454 — FRIDAY, JULY 28, 1911.

PART I.—General: Minutes, Proclamations, Appointments, and General Government Notifications.
PART II.—Legal and Judicial.

PART III.—Provincial Administration.
PART IV.—Land Settlement.
PART V.—Mercantile, Marine, Municipal, Local, &c.

Separate paging is given to each Part in order that it may be filed separately.

Part IV.—Land Settlement.

	PAGE		PAGE
Preliminary Notices	643	Final Orders	652

PRELIMINARY NOTICES.

Hambantota Notice No. 4,137.

Notice under "The Waste Lands Ordinances of 1897, 1899, 1900, and 1903."

TAKE notice that unless within three months from July 28, 1911, the persons, if any, who claim any interest in the lands hereinafter mentioned or in any one or more of such lands make claim in person or in writing to the said lands or any of them or to some interest therein to C. V. Brayne, Esq., Special Officer appointed under section 28 of "The Waste Lands Ordinances of 1897, 1899, 1900, and 1903," at his office at Fort, Colombo :

Such Special Officer, in pursuance of the powers vested in him by the said Ordinances, will declare by writing under his hand that the said lands or such of them, as to which no claim has been made, are the property of the Crown.

C. V. BRAYNE,
Special Officer.

Description of the Lands referred to.

The following lots situated in the village of Okandayaya, in the East Giruwa pattu of the Hambantota District, in the Southern Province, as described in the annexed diagram :—

Preliminary plan 400.

Situation : Okandayaya village in East Giruwa pattu of Hambantota District.

Lot.	Name of Land.	Extent, A. R. P.	Lot.	Name of Land.	Extent, A. R. P.
3	Kongahawatta ..	0 2 22	15	Pansalawatta ..	0 1 0
3a	Karuwalagahawalawatta ..	1 2 6	15a	Inginigahagodawatta ..	1 0 34
3b	Karuwalagahawatta ..	0 3 16	17	Do.	1 0 4
3c	Karuwalagaswalahena ..	0 0 17	20	Diganwalawatta ..	0 1 21
4	Middeniarekelle ..	0 3 9	21	Do.	0 0 12
5	Bolatuwandiyahena and Karuwalagaswelahena ..	0 1 10	22	Diganwalahena ..	0 0 37
5b	Ketakalagahawatta ..	0 3 32	22a	Do.	0 1 4
5c	Karuwalagasudahena ..	0 1 26	22b	Galaudehena ..	0 2 26
5d	Pettaganwalawatta ..	0 0 18	23a	Diganwalahena ..	0 1 17
7	Pettaganwalahena ..	0 0 31	23b	Punchigodellahena ..	0 0 19
7a	Pettaganwalawatta ..	0 2 4	23c	Galaudehena ..	0 2 23
8	Do.	0 2 8	24	Kurundugalgodamukalana ..	0 2 6
9	Kalaotuwahena ..	0 1 21	25	Bogahawattahena ..	2 1 3
9a	Kalaotuwahenawatta ..	0 0 19	25a	Ketakalagahawatta ..	0 2 23
10	Kalaotuwewatta ..	0 1 2	26	Emitiyehenekelle ..	0 0 25
12	Kalaotuwehena ..	0 1 35	29b	Inginiyangahahena ..	0 1 3
12a	Pansalawatta ..	0 3 10	29c	Pelaruppe ..	0 0 31
			29d	Inginiyangahahena ..	0 0 19

Lot.	Name of Land.	Extent, A. R. P.	Lot.	Name of Land.	Extent, A. R. P.
29e	Kabalkomehena	0 1 6	64ab	Darniyangahamandiya	1 0 4
29h	—	0 0 34	64ac	Ketakalagahawatta	1 3 25
31	Pasdenahenawatta	2 0 9	64ad	Galendahena	0 0 34
31a	Ketakalagahawattekella	0 0 28	64ae	Do.	2 3 35
32	Pelabogahahena	0 1 13	64af	Do.	0 1 4
33	Demodarahena	0 3 2	64ag	Diganwalahena	1 0 15
34	Do.	1 0 30	64ah	Diganwalawatta	0 2 20
35	Do.	0 2 0	64ai	Diganwalahena	0 1 21
37	Beddewatta	1 1 0	64aj	Wewagawahena	0 0 9
39	Kanattewatta	0 3 21	64ak	Galendahena, Inginigahagoda- hena, and Punchigodellahena	35 3 6
39a	Do.	0 3 0	67	Mahabibulamukalana	1 2 17
39b	Tembiligahawatta	0 2 21	68	Do.	2 3 16
42	Bogahawattehena	0 1 38	72	Indiketiyehena	3 1 31
42a	Bogahawatta	0 2 15	75	Ehalahena	1 2 28
43	Galoruwagodakoratuwa	0 2 10	76a	Do.	0 3 22
44	Arewatta	0 1 36	78a	Bogahawatta	0 3 3
45	Demoderahenekelle	0 3 14	78b	Bogahahena	0 2 10
46a	Tibbotulandewatta	0 2 38	81	Godawelawatta	0 1 28
47	Tembiligahawatta	0 2 35	83	Kahambiliyahena	1 1 25
49	Bebilehena	0 3 7	86	Wewagawahena	0 3 0
50	Bebilehenewatta	0 3 5	87	Mekiliyagahamadittawewa	0 3 16
51	Lindagawawatta	0 1 0	88	Kirimetiwagalagawawatta	1 1 35
52	Tibbotulandewatta	0 3 18	89	Kirimetiwagalawahena	0 2 24
53	Tibbotulandehena	0 3 33	90a	Do.	3 0 32
54	Tibbotulandewatta	1 3 0	91	Kirimetiwagalagawawatta	1 1 17
54a	Lindagawawatta	1 0 24	92	Wewagawawatta	3 0 35
54c	Do.	0 3 7	94	Ginigalpolahena	0 2 12
55	Lamaetanagehena	0 1 15	95	Do.	1 3 20
56	Lindagawawatta	0 2 8	97	Baludelahenekelle	1 1 10
57	Emetiyaketiyahenakella	0 2 8	98a	Baludellehena	2 0 29
59	Punchigodellahena	0 3 17	99	Baludelahenekelle	0 2 3
59a	Emetiyaketiyawatta	0 3 8	100	Maragahawatta	0 3 9
59b	Mailahena	0 1 9	100a	Baludelahena	1 3 14
59c	Mylahenawatta	0 3 19	101	Do.	2 3 4
60	Emetiyaketiyawatta	0 1 0	102	Kongahawatta	0 0 39
60a	Emetiyaketiyahena	0 2 15	108a	Baludellehena	0 1 21
60b	Walmeyangalahena	1 1 4	108b	Do.	0 0 34
61	Punchigodellahena	0 2 1	109	Baludelahena	3 0 7
61a	Emetiyaketiyahena	0 3 8	109a	Serugahawatta	1 0 13
61b	Walmeyangalahena	0 3 7	110	Dimikomehenewatta	1 0 39
61c	Serugahawatta	1 0 27	115	Baludellahena, Wewagawahena, Okandagehena, Neraluwahena, Bogahahena, Moragahahena, Diwiyamalagodahena, Yon- dehigahahena, Ehalagahahena, Morakandemadittehena, Mu- kiriya godella	255 2 0
61d	Walmeyangalahena	0 3 5	115a	Ginigalpolehena	1 1 18
64	Kalaotuwehena, Dunumadala- hena, Wewagawadeniya, Pela- bogahahena, Dunumadalahene- kella, Bubulehena, Karuwala- gahawalahena, Godapunchi- hena, Hapuhengoda, Welan- gahagodahena, Karametiye- henyaya, Millahena, Galnama- gahahena, Punchigodahena, Paluwattehena, Pimbura- dunagalagawahena, Kattange- hena, Galamadittehena	699 3 14	115b	Mailahenewatta	0 1 23
64a	Karametiye mirishena	6 2 0	115c	Ginigalpolewatta	1 1 20
64c	Mekiliyagahawatta	1 0 20	115d	Ginigalpolehena	0 3 13
64d	Ketakalagahawatta	0 1 11	115e	Serugahawatta	0 1 37
64e	Karuwalagahawatta	0 0 25	115f	Godawalawatta	0 2 24
64f	Ketakalagahawatta	0 1 37	115g	Serugahawatta	0 2 32
64g	Pettaganwalawatta	0 3 7	115h	Tanihenewatta	0 3 17
64h	Daminigahawatta	1 0 7	115i	Do.	1 0 33
64i	Kalaotuwahenawatta	1 0 7	115j	Ehalagahawatta	0 3 30
64j	Ketakalagahawatta	1 3 38	115k	Indiketiyawatta	0 3 17
64k	Kalaotuwahenewatta	0 1 15	115l	Madittahenewatta	0 0 35
64l	Do.	0 0 21	115m	Telambugahawatta	1 0 27
64n	Kalaotuwahena	0 1 33	115n	Do.	0 1 18
64o	Polwattahena	1 1 22	115o	Serugahawatta	0 2 30
64p	Peniwalhenawatta	1 3 11	116	—	1 3 0
64q	Pasdenahenakella	1 2 16	117	Tibbotulandewatta	0 1 16
64r	Bogahawatta	1 1 10	118	Lindagawawatta	0 0 12
64s	Kanattawatta	0 1 11	119	Polwattahena	0 0 32
64t	Demodarawatta	0 3 33	120	Kalaotuwahenewatta	0 0 15
64u	Wewagawahena	1 0 31	120b	Kalaotuwahena	0 2 28
64v	Kirimetiwagalagawawatta	0 3 2	120c	Kapuhengodellahena	0 2 6
64w	Tibbotulandewatta	1 2 13	121	Peniwalhena	0 1 4
64y	Lindagawawatta	0 3 30	122	Do.	0 1 25
64z	Emetiyaketiyawatta	0 1 30	123	Diganwalahena	0 0 17
64aa	Emetiyaketiyehena	0 2 0	124	Middeniya-ara	3 3 21
			124a	Galandehena	0 0 26
					1,140 1 14

and bounded as follows: on the north by the village limit of Kudagal-ara, the village limit of Murungagasyaya; on the east by the village limit of Talawa, the village limit of Kalugasyaya; on the south by the village limit of Gonadeniya; on the west by the village limit of Galpottayaya, the village limit of Kudagal-ara.

NOTE.—The following lots lying within the above boundaries are excluded from this notice, and their aggregate acreage of 107 acres 1 rood and 7 perches is not included in the acreage of 1,140 acres 1 rood and 14 perches given above:—

Lot.	Name of Land.	Extent, A. R. P.	Lot.	Name of Land.	Extent, A. R. P.
1	Karuwalagahawallawatta	1 0 30	65	Kongahawatta	0 3 14
2	Do.	0 0 32	66	Kahahudugaha Koratuwa	1 0 15
5a	Lunumadalagahawatta	0 1 36	69	Telambugahawatta	1 2 38
6	Pettaganwalahenewatta	0 3 13	70	Dehigahahenawatta	3 1 13
11	Kalaotuwawewatta	1 1 3	71	Serugahawatta	3 0 29
13	Do.	1 3 2	72a	Madiketiawatta	3 0 2
14	Pinwatta	0 3 16	73	Tanihenawatta	0 3 21
16	Inginigahagodawatta	1 0 27	74	Tanihenekoratuwa	0 3 31
18	Do.	0 1 9	75a	Madittahenewatta	0 2 30
19	Diganwalawatta	0 0 35	76	Madittawatta	1 0 12
23	Diganwalahena	1 1 13	77	Ehalagahawattekebella	1 0 32
23d	Galendehena	1 0 3	78	Ehalagahawatta	0 3 32
27	Polwattehenawatta	0 0 28	79	Tanihenawatta	0 3 35
28	Maharuppa	2 1 24	80	Do.	1 0 12
29	Batukoratuwa-arewatta, Keta-kelegahawatta, Lindegawawatta, Myellagedarawatta, Lolugahawatta, Wandagahawatta, Beligahawatta, Pelaruppa, Medaruppa	26 2 26	82	Godawelawatta	2 0 21
29a	Polwattehenawatta	0 2 29	84	Kahambiliyawatta	0 2 0
29f	Serugahawattekelle	0 0 26	84a	Do.	0 0 24
29g	Alutwattekelle	0 0 16	85	Do.	0 1 10
29j	Dunmandiyawattekella	0 0 15	90	Kirimetiwalagawawatta	1 0 38
30	Ketakalagahawatta	0 3 9	90b	Do.	3 0 2
36	Beddewatta	0 2 8	92a	Wewagawawatta	0 3 33
38	Do.	1 1 18	93	Kongahawatta	0 3 27
40	Bogahawatta	0 2 37	93a	Ginigalpolewatta	0 3 11
41	Do.	0 1 0	93b	Do.	2 3 39
46	Bogahawatta	0 2 0	96	Ginigalpolawatta	1 0 23
48	Tembiligahawatta	2 1 8	98	Baludelahenawatta	0 3 1
54b	Wewagawadeniyakumbura	0 0 30	103	Lolugahawatta	1 1 11
58	Emetiyekekiyawatta	0 1 8	104	Damaniyagahawatta	1 2 36
62	Galnamagahahenawatta	1 0 1	105	Ruppewatta	0 3 31
63	Damaniyagahawatta	0 1 16	106	Ketakalagahawatta	2 1 1
64b	Karametiadeniya	1 2 8	107	Parewatta	2 2 13
64m	Kalaotuwawehehena	0 2 20	108	Baludelahena	1 2 2
64c	Wewagawadeniyakumbura	0 2 15	111	Hivalgala-arewatta	0 3 32
			112	Morakandemadittawatta	0 2 1
			113	Do.	2 0 6
			114	Do.	5 0 8
			120a	Kalaotuwahena	0 2 0

107 1 7

[For Diagram see page 646.]

Matara Notice No. 4,146.

Notice under "The Waste Lands Ordinances of 1897, 1899, 1900, and 1903."

TAKE notice that unless within three months from July 28, 1911, the persons, if any, who claim any interest in the land hereinafter mentioned make claim in person or in writing to the said land or to some interest therein to Frederick Lewis, Esq., Special Officer appointed under section 28 of "The Waste Lands Ordinances of 1897, 1899, 1900, and 1903," at his office at Fort, Colombo:

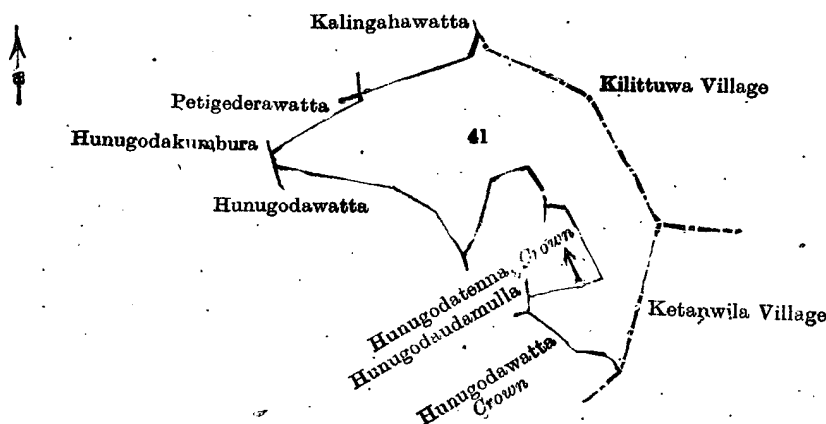
Such Special Officer, in pursuance of the powers vested in him by the said Ordinances, will declare by writing under his hand that the land, to which no claim has been made, is the property of the Crown.

FREDERICK LEWIS,
Special Officer.

Description of the Land referred to.

The land commonly called or known as Hunugodawatta, situated in the village of Kerawakbokka, in the Weligam korale of the Matara District, in the Southern Province, containing in extent 8 acres 2 roods and 27 perches, shown as lot 41 in preliminary plan 547, and in the annexed diagram, and bounded as follows: on the north by Kalingahawatta sold by the Crown, the village limit of Kilittuwa; on the east by the village limit of Kilittuwa, the village limit of Ketanwila; on the south by Hunugodawatta claimed by the Crown, Hunugodaudamulla claimed by James Dias Boralessa Appuhamy, Hunugodatenna claimed by the Crown, Hunugodawatta claimed by Don Abraham Gunaratna Yapa and others; on the west by Hunugodakumbura claimed by Don Deonis Samarasinha Dahanayaka and others, Petigederawatta sold by the Crown.

Field sheet O/19/20-28.



Surveyor-General's Office,
Colombo, July 7, 1911.

Scale of 8 Chains to an Inch.
Matara S. O. 11-1911.

A. H. G. DAWSON,
for Surveyor-General.

Hambantota Notice No. 4,147.

Notice under "The Waste Lands Ordinances of 1897, 1899, 1900, and 1903."

TAKE notice that unless within three months from July 28, 1911, the persons, if any, who claim any interest in the lands hereinafter mentioned or in any one or more of such lands make claim in person or in writing to the said lands or any of them or to some interest therein to C. V. Brayne, Esq., Special Officer appointed under section 28 of "The Waste Lands Ordinances of 1897, 1899, 1900, and 1903," at his office at Fort, Colombo :

Such Special Officer, in pursuance of the powers vested in him by the said Ordinances, will declare by writing under his hand that the said lands or such of them, as to which no claim has been made, are the property of the Crown.

C. V. BRAYNE,
Special Officer.

Description of the Lands referred to.

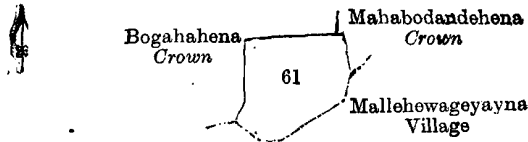
The following lots situated in the village of Palle Julampitiya, in the West Giruwa pattu of the Hambantota District, in the Southern Province, as described in the annexed diagrams :—

I.—Preliminary plan 383.

Situation: Palle Julampitiya village in West Giruwa pattu of Hambantota District.

Lot.	Name of Land.	Extent, A. R. P.
61	Bogahahena	1 2 18

and bounded as follows: on the north by Bogahahena claimed by the Crown; on the east by Mahabodandehena claimed by the Crown, the village limit of Mallehewageyayna; on the south by the village limit of Mallehewageyayna; on the west by Bogahahena claimed by the Crown.



Surveyor-General's Office,
Colombo, July 10, 1911.

Scale of 8 Chains to an Inch.

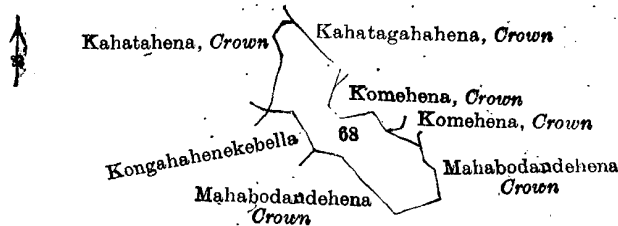
A. H. G. DAWSON,
for Surveyor-General.

II.—Preliminary plan 383.

Situation: Palle Julampitiya village in West Giruwa pattu of Hambantota District.

Lot.	Name of Land.	Extent, A. R. P.
68	Mahabodandehena	2 0 32

and bounded as follows: on the north by Kahatagahahena declared to be Crown property under the Waste Lands Ordinances; on the east by Komehena claimed by the Crown, Mahabodandehena claimed by the Crown; on the south by Mahabodandehena claimed by the Crown; on the west by Mahabodandehena claimed by the Crown, Kongahahenekebella granted at half-improved value to Kongalaunangalage Don Andris, Kahatahena declared to be Crown property under the Waste Land Ordinances.



Surveyor-General's Office,
Colombo, July 10, 1911.

Scale of 8 Chains to an Inch.

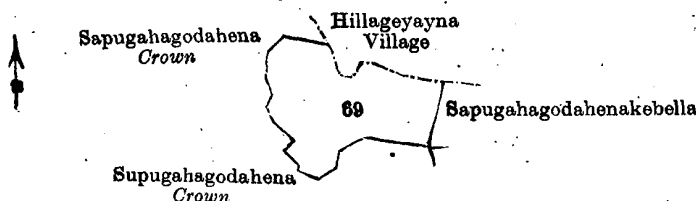
A. H. G. DAWSON,
for Surveyor-General.

III.—Preliminary plan 383.

Situation: Palle Julampitiya village in West Giruwa pattu of Hambantota District.

Lot.	Name of Land.	Extent, A. R. P.
69	Sapugahagodahenekebella, Hapugahagodahena	2 3 14

and bounded as follows: on the north by the village limit of Hillageyayna; on the east by Sapugahagodahenekebella granted at half-improved value to Wijesinge Siyadoris; on the south and west by Sapugahagodahena claimed by the Crown.



Surveyor-General's Office,
Colombo, July 10, 1911.

Scale of 8 Chains to an Inch.

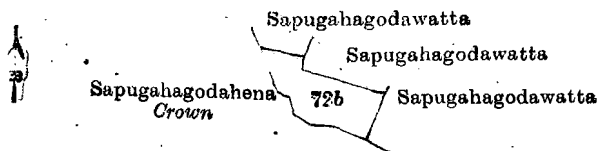
A. H. G. DAWSON,
for Surveyor-General.

IV.—Preliminary plan 383.

Situation : Palle Julampitiya village in West Giruwa pattu of Hambantota District.

Lot.	Name of Land.	Extent, A. R. P.
72b	Sapugahagodahena	0 3 18

and bounded as follows : on the north by Sapugahagodawatta granted at half-improved value to Wijesinghe Siyadoris, Sapugahagodawatta granted at half-improved value to Wijesinghe Don Nikulas; on the east by Sapugahagodawatta granted at half-improved value to Wijesinghe Sinno Appu; on the south and west by Sapugahagodahena claimed by the Crown.



Surveyor-General's Office,
Colombo, July 10, 1911.

Scale of 8 Chains to an Inch.

Hambantota S. O. 34—1911.

A. H. G. DAWSON,
for Surveyor-General.

Hambantota Notice No. 4,148.**Notice under "The Waste Lands Ordinances of 1897, 1899, 1900, and 1903."**

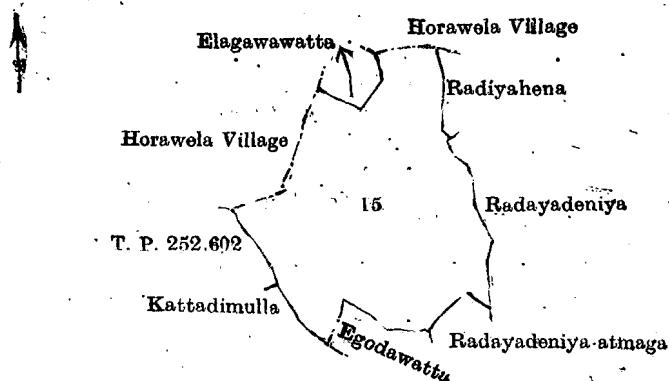
TAKE notice that unless within three months from July 28, 1911, the persons, if any, who claim any interest in the land hereinafter mentioned make claim in person or in writing to the said land or to some interest therein to C. V. Brayne, Esq., Special Officer appointed under section 28 of "The Waste Lands Ordinances of 1897, 1899, 1900, and 1903," at his office at Fort, Colombo :

Such Special Officer, in pursuance of the powers vested in him by the said Ordinances, will declare by writing under his hand that the land, to which no claim has been made, is the property of the Crown.

C. V. BRAYNE,
Special Officer.

Description of the Land referred to.

The land commonly called or known as Radiyahena, situated in the village of Medagangoda, in the West Giruwa pattu of the Hambantota District, in the Southern Province, containing in extent 8 acres and 33 perches, shown as lot 15 in preliminary plan 162, and in the annexed diagram, and bounded as follows : on the north by Elagawawatta sold by the Crown, the village limit of Horawela; on the east by Radiyahena sold by the Crown, Radayadeniya claimed by Maddumage Dingiriya and others; on the south, by Radayadeniya-atmaga claimed by Ragamunnige Mandissa, Egodawatta claimed by Hewagiganage Denniah; on the west by Kattadimulla claimed by Maddumage Dingiya, T. P. 252,602, the village limit of Horawela.



Surveyor-General's Office,
Colombo, March 20, 1911.

Scale of 8 Chains to an Inch.

Hambantota S. O. 35—1911.

A. H. G. DAWSON,
for Surveyor-General.

Hambantota Notice No. 4,149.**Notice under "The Waste Lands Ordinances of 1897, 1899, 1900, and 1903."**

TAKE notice that unless within three months from July 28, 1911, the persons, if any, who claim any interest in the lands hereinafter mentioned or in any one or more of such lands make claim in person or in writing to the said lands or any of them or to some interest therein to C. V. Brayne, Esq., Special Officer appointed under section 28 of "The Waste Lands Ordinances of 1897, 1899, 1900, and 1903," at his office at Fort, Colombo :

Such Special Officer, in pursuance of the powers vested in him by the said Ordinances, will declare by writing under his hand that the said lands or such of them, as to which no claim has been made, are the property of the Crown.

C. V. BRAYNE,
Special Officer.

Description of the Lands referred to.


The following lots situated in the village of Handapangalageaina, in the West Giruwa pattu of the Hambantota District, in the Southern Province, as described in the annexed diagrams:—

I.—Preliminary plan 386. Field sheet P/11/34-42.

Situation: Hadapangalageaina village in West Giruwa pattu of Hambantota District.

Lot.	Name of Land.	Extent, A. R. P.
16f	Siyambalagahahena	0 2 5

and bounded as follows: on the north by Henpitagedeniya granted at half-improved value by the Crown, Wewelketiyehena declared to be Crown property under the Waste Lands Ordinances; on the east by Wewelketiyehena declared to be Crown property under the Waste Lands Ordinances, a path; on the south and west by Deniyewattagawahena declared to be Crown property under the Waste Lands Ordinances.



Surveyor-General's Office,
Colombo, June 19, 1911.

Scale of 8 Chains to an Inch.


A. H. G. DAWSON,
for Surveyor-General.

II.—Preliminary plan 386. Field sheet P/11/34-42.

Situation: Handapangalageaina village in West Giruwa pattu of Hambantota District.

Lot.	Name of Land.	Extent, A. R. P.
74	Galagawawatta	0 3 6

and bounded as follows: on the north by Galagawawatta claimed by Weerasin Patiranaage Babahamy and others; on the east by the village limit of Hillageaina; on the south and west by Kudumiriyagodellehena declared to be Crown property under the Waste Lands Ordinances.



Surveyor-General's Office,
Colombo, May 3, 1911.

Scale of 8 Chains to an Inch.

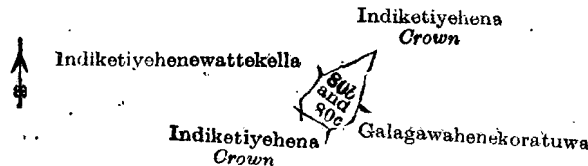
A. H. G. DAWSON,
for Surveyor-General.

III.—Preliminary plan 386. Field sheet P/11/34-42.

Situation: Handapangalageaina village in West Giruwa pattu of Hambantota District.

Lot.	Name of Land.	Extent, A. R. P.
80b	Galagawahenekoratuwa	0 2 6
80c	Do.	0 0 10
		0 2 16

and bounded as follows: on the north by Indiketiyehena declared to be Crown property under the Waste Lands Ordinances; on the east by Indiketiyehena declared to be Crown property under the Waste Land Ordinances, Galagawahenekoratuwa claimed by Nedungodage Babun; on the south by Indiketiyehena declared to be Crown property under the Waste Lands Ordinances; on the west by Indiketiyehenawattekella sold by the Crown.



Surveyor-General's Office,
Colombo, June 19, 1911.

Scale of 8 Chains to an Inch.

A. H. G. DAWSON,
for Surveyor-General.

Hambantota S. O. 36—1911.

Hambantota Notice No. 4,150.

Notice under "The Waste Lands Ordinances of 1897, 1899, 1900, and 1903."

TAKE notice that unless within three months from July 28, 1911, the persons, if any, who claim any interest in the lands hereinafter mentioned or in any one or more of such lands make claim in person or in writing to the said lands or any of them or to some interest therein to C. V. Brayne, Esq., Special Officer appointed under section 28 of "The Waste Lands Ordinances of 1897, 1899, 1900, and 1903," at his office at Fort, Colombo:

Such Special Officer, in pursuance of the powers vested in him by the said Ordinances, will declare by writing under his hand that the said lands or such of them, as to which no claim has been made, are the property of the Crown.

C. V. BRAYNE,
Special Officer.

Description of the Lands referred to.

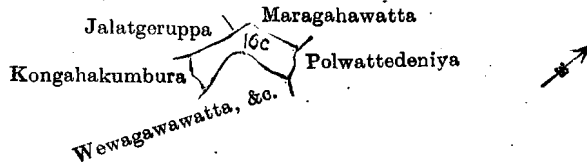
The following lots situated in the village of Uda Julampitiya, in the West Giruwa pattu of the Hambantota District, in the Southern Province, as described in the annexed diagrams :—

I.—Preliminary plan 387.

Situation : Uda Julampitiya village in West Giruwa pattu of Hambantota District.

Lot.	Name of Land.	Extent, A. R. P.
16c	Jalatgewewa	0 2 28

and bounded as follows : on the north by Jalatgeruppa claimed by Mirinchige Madris and others, Maragahawatta claimed by Don Nikulas Rajapakse ; on the east by Polwattedeniya claimed by Rajapakse Patiranage Don Andris and others ; on the south by Wewagawawatta, &c., claimed by Don Andris Rajapakse ; on the west by Kongahakumbura claimed by Merenchige Madris and others.



Surveyor-General's Office,
Colombo, July 13, 1911.

Scale of 8 Chains to an Inch.

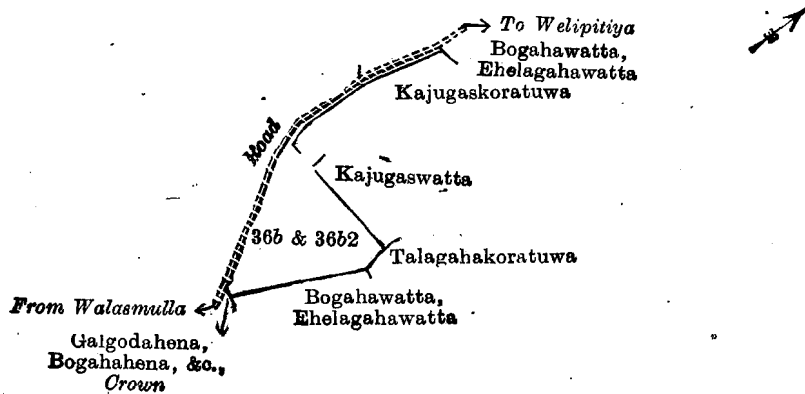
A. H. G. DAWSON,
for Surveyor-General.

II.—Preliminary plan 387.

Situation : Uda Julampitiya village in West Giruwa pattu of Hambantota District.

Lot.	Name of Land.	Extent, A. R. P.
36b	Kajugaskoratuwa	2 0 15
36b2	Do. (reservation for path)	0 1 10
		2 1 25

and bounded as follows : on the north by the road from Welipitiya to Walasmulla, Bogahawatta, Ehelagahawatta claimed by J. P. Heen Appuhamy, Kajugaskoratuwa claimed by Jalapatiranage Heen Appuhami, Kajugaswatta claimed by ditto ; on the east by Talagahakoratuwa claimed by Wijehin Arachchige Don Bastian ; on the south by Bogahawatta, Ehelagahawatta claimed by J. P. Heen Appuhamy, Galgodahena, Bogahahena, &c., declared to be Crown property under the Waste Lands Ordinances ; on the west by the road from Walasmulla to Welipitiya.



Surveyor-General's Office,
Colombo July 13 1911.

Scale of 8 Chains to an Inch.

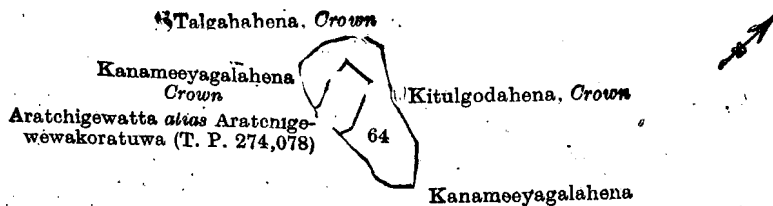
A. H. G. DAWSON,
for Surveyor-General.

III.—Preliminary plan 387.

Situation : Uda Julampitiya village in West Giruwa pattu of Hambantota District.

Lot.	Name of Land.	Extent A. R. P.
64	Aratchigewewagawakoratuwa <i>alias</i> Aratchigewatta	1 1 27

and bounded as follows : on the north by Kitulgodahena declared to be Crown property under the Waste Lands Ordinances ; on the east by Kanameeyagalahena declared to be Crown property under the Waste Lands Ordinances ; on the south by Aratchigewatta *alias* Aratchigewewagawakoratuwa sold by the Crown (T. P. 274,078), Kanameeyagalahena declared to be Crown property under the Waste Lands Ordinances ; on the west by Talgahahena declared to be Crown property under the Waste Lands Ordinances.



Surveyor-General's Office,
Colombo, July 13, 1911.

Scale of 8 Chains to an Inch.

A. H. G. DAWSON,
for Surveyor-General.

Matara Notice No. 4,151.

Notice under "The Waste Lands Ordinances of 1897, 1899, 1900, and 1903."

TAKE notice that unless within three months from July 28, 1911, the persons, if any, who claim any interest in the lands hereinafter mentioned or in any one or more of such lands make claim in person to the said lands or any of them or to some interest therein to the Assistant Government Agent of the Matara District, Southern Province, at the Matara Kachcheri:

Such Assistant Government Agent, in pursuance of the powers vested in him by "The Waste Lands Ordinances of 1897, 1899, 1900, and 1903," will declare by writing under his hand that the said lands or such of them, as to which no claim has been made, are the property of the Crown.

A. C. ALLNUTT,
Assistant Government Agent.

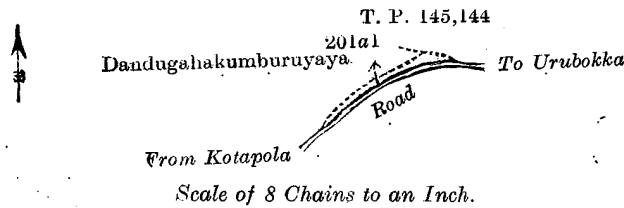
Description of the Lands referred to.

The following lots situated in the village of Beralapanatara, in the Morawak korale of the Matara District, in the Southern Province, as described in the annexed diagrams:—

I.—Block survey preliminary plan 33. Field sheet O/10/52-60.
Situation: Beralapanatara village in Morawak korale of Matara District.

Lot.	Name of Land.	Extent, A. R. P.
201a1	Kurunduwatta	0 0 24

and bounded as follows: on the north by Dandugahakumburuyaya claimed by G. Don Davith and others and T. P. 145,144; on the east and south by the road from Kotapola to Urubokka; on the west by Dandugahakumburuyaya claimed by G. Don Davith and others.



Surveyor-General's Office,
Colombo, June 10, 1911.

A. H. G. DAWSON,
for Surveyor-General.

II.—Block survey preliminary plan 33. Field sheet O/10/37-45.
Situation: Beralapanatara village in Morawak korale of Matara District.

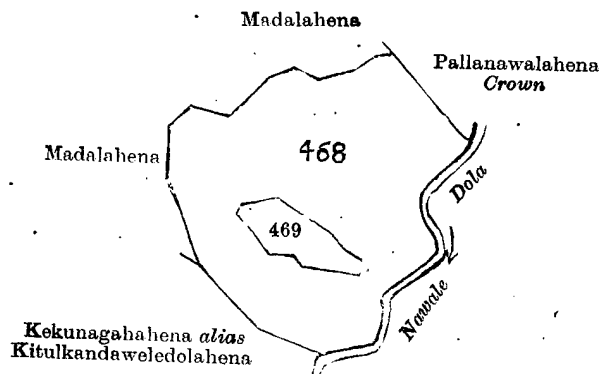
Lot.	Name of Land.	Extent, A. R. P.
468	Kitulwattehena	1 0 0

and bounded as follows: on the north by Madalahena claimed by M. Janis Hamy and others; on the east by Nawaledola and Pallanawalahena declared Crown under the Waste Lands Ordinances; on the south by Nawaledola and Kekunagahahena *alias* Kitulkandaweledolahena claimed by S. Bandulahamy; on the west by Madalahena claimed by M. Janis Hamy and others and Kekunagahahena *alias* Kitulkandaweledolahena claimed by S. Bandulahamy.

NOTE.—The following lot lying within the above boundaries is excluded from this notice, and its aggregate acreage of 3 roods and 25 perches is not included in the acreage of 10 acres given above:—

Lot.	Name of Land.	Extent A. R. P.
469	Pitadeniya	0 3 25

Field sheet O/10/37-45.



Surveyor-General's Office,
Colombo, May 23, 1911.

A. H. G. DAWSON,
for Surveyor-General.

Matara Notice No. 4,152.

Notice under "The Waste Lands Ordinances of 1897, 1899, 1900, and 1903."

TAKE notice that unless within three months from July 28, 1911, the persons, if any, who claim any interest in the land hereinafter mentioned appear before the Assistant Government Agent of the Matara District, at the Matara Kachcheri, and make claim to the said land or to some interest therein:

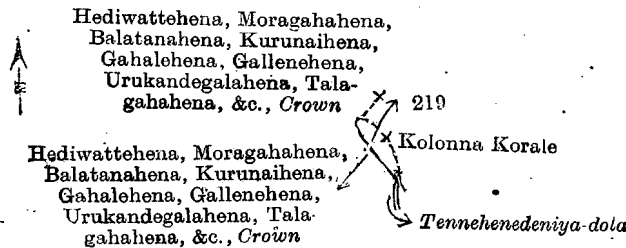
Such Assistant Government Agent, in pursuance of the powers in him vested by "The Waste Lands Ordinances of 1897, 1899, 1900, and 1903," will declare by writing under his hand that the said land, to which no claim has been made, is the property of the Crown.

A. C. ALLNUTT,
Assistant Government Agent.

Description of the Land referred to.

The land commonly called or known as Tenne henedeniya, situated in the village of Ginneliya, in the Morawak korale of the Matara District of the Southern Province, containing in extent 16 perches, shown as lot 219 in block survey preliminary plan 22, and in the annexed diagram, and bounded as follows: on the north by Hediwattihena, Moragahahena, Balatanahena, Kurunaihena, Gahalehena, Gallenehena, Urukandegalahena, and Talagahahena claimed by the Crown; on the east by Kolonna korale; on the south by Tennehenedeniyadola; on the west by Hediwattihena, Moragahahena, Balatanahena, Kurunaihena, Gahalehena, Gallenehena, Urukandegalahena, and Talagahahena claimed by the Crown.

Field sheet O/10/55-63.

Surveyor-General's Office,
Colombo, May 18, 1911.

Scale of 8 Chains to an Inch.

A. H. G. DAWSON,
for Surveyor-General.**FINAL ORDERS.****Matara S. O. No. 1,553.****Order under Section 2 of "The Waste Lands Ordinances of 1897, 1899, 1900, and 1903,"
declaring Lands to be Crown Property.**

In the matter of the lands commonly called or known as Lewalahenedeniya, Lewalahena, &c., situate in the village of Kohugoda, in the Weligam korale of the Matara District, in the Southern Province, and of "The Waste Lands Ordinances of 1897, 1899, 1900, and 1903."

THE notice required by section 1 of "The Waste Lands Ordinances of 1897, 1899, 1900, and 1903," having been duly published in manner prescribed by that section in respect of the above-named lands (*vide* Notice No. 3,957), and no claim having been made to the said lands or to any interest therein within the period of three months from the date specified in the said notice, I, Frederick Lewis, Special Officer appointed under section 28 of the said Ordinances, under and by virtue of the powers vested in me in that behalf by section 2 of the said Ordinances, do hereby on June 13, 1911, order and declare that the said lands as more fully described herein below, situate in the village of Kohugoda, in the Weligam korale of the Matara District, in the Southern Province, and shown as lots 1, 2, 3, 4; 5, 6, 7, 8, 9, 10, 11, 12, 27, 28, 29, 31, 32, 33, 34, 35, 36 in preliminary plan 548 and in the annexed diagram, and containing in extent 745 acres 2 roods 26 perches, are the property of the Crown.

Description of the Lands referred to.

The following lots situated in the village of Kohugoda; in the Weligam korale of the Matara District, in the Southern Province, as described in the annexed diagram:—

Preliminary plan 548. Field sheets O/19/3/11, O/19/4/12, O/19/19/27, O/19/20/28.

Situation: Kohugoda village in Weligam korale of Matara District.

Lot.	Name of Land.	Extent, A. R. P.	Lot.	Name of Land.	Extent, A. R. P.
1	Lewalahenedeniya	0 2 4½	12	Dakarannamukalana, Lebuwalahenamukalana	725 3 0
2	Lewalahena	14 2 20	27	Mandagalahenelokudeniya	1 3 22
3	Lewalahenedeniya	0 1 0	28	Pahala-atorawa (encroachment)	0 0 5
4	Dakarannahenedeniya	0 2 4	29	Dikhena (do.)	0 0 22
5	Lewalahenedeniya	0 0 22	31	Uda-atorawa (do.)	0 0 8
6	Mandagalahenedeniya	0 0 28	32	Pahala-atorawa (do.)	0 1 2
7	Do.	0 0 16	33	Dikhenedeniya (do.)	0 0 12½
8	Do.	0 1 25	34	Do. (do.)	0 0 7
9	Do.	0 1 4½	35	Do. (do.)	0 0 18
10	Do.	0 0 12½	36	Do. (do.)	0 0 15
11	Delorukanda, Pelakettiamukalana, Ellabodamukalana, Udagedaramukalana, Alikahenamukalana, Dikhenamukalana, Ettoramukalana,			Dikhenepunchideniya	0 0 18
					745 2 26

and bounded as follows: on the north by the village limit of Maliduwa, the Dolapalle dola, Pahalamulawewelyaya (private), Pahawatta claimed by E. H. Adonia and others, Meegahawatta claimed by A. H. Hewage Babuna and others, T. P. 205,987, the Dolabodawalapola, Pahalamulanewelyaya (private), T. P. 261,622, Pahalamulanewelyaya (private), Migahawatta, Ambakandehena, Millagahakanatta, &c. (private), Ambakandehena, Watta-addaraowita claimed by Kanattage Simandirisa and others, Ambakandehena, Watta-addarakumbura claimed by ditto, a path, Kanattagewatta claimed by Diganadurage Nando and others, Heenpanmulla claimed by Kanattage Simandirisa and others; Godellawatta claimed by Digala Durage Nando, Indura claimed by Digala Durage Babiya and others, Polmullewatta claimed by Digala Durage Pedirisa and others, Isnawatta claimed by Digala Durage Babiya and others, Pansalwatta sold by the Crown, T. P. 253,255, Mediriwattedeniya claimed by Ranapura Hakurawewa Havana, T. P. 253,254, a path, the village limit of Maliduwa; on the east by the village limit of Bopitiya, Digalawela claimed by Senedurage Nandirisa and others, Peragahawatta claimed by D. Punchi Baba and others, a path, Pahalagedarawatta claimed by Diganadurage Punchi Baba and others, Veralagahawatta claimed by Ranapura Hakurawewa Andris and others, Arambewatta claimed by D. Punchi Baba and others, Galpottewatta claimed by Dolamulle Kankanange Ago and others, Henewatta sold by the Crown, Medirihewatta claimed by Digala Durage Simandirisa, the village limit of Bopitiya, the boundary of the Galle District; on the south by the boundary of the Galle District; on the west by the village limit of Maliduwa.

NOTE.—The following lots lying within the above boundaries are excluded from this order, and their aggregate acreage of 21 acres and 37 perches is not included in the acreage of 745 acres 2 roods and 26 perches given above:—

Lot.	Name of Land.	Extent, A. R. P.	Lot.	Name of Land.	Extent, A. R. P.
11g	Etora-atmaga	0 0 21	43	T. P. 205,988	0 1 2
11h	Do.	0 0 29	43a	Udaisnawatakumbura	0 0 8
19	T. P. 261,621	1 1 22	44	T. P. 262,311	1 3 11
30	T. Ps. 167,859, 167,860, 167,861, and 171,770	13 2 2	45	Oruwaketumullekumbura	1 2 31
37	T. P. 261,623	0 2 6	45a	T. P. 198,156	0 0 21
42	T. P. 262,105	1 2 4			
					21 0 37

June 13, 1911.

FREDERICK LEWIS,
Special Officer.

[For Diagram see page 654.]

Hambantota S. O. No. 543.

Order under Section 4, Sub-section (1), of "The Waste Lands Ordinances of 1897, 1899, 1900, and 1903," declaring Land to be Crown Property.

In the matter of the land commonly called or known as Gallendekoratuwahena and Ampanayagalawattahena, situate in the village of Handugala, in the West Giruwa pattu of the Hambantota District, in the Southern Province, and of "The Waste Lands Ordinances of 1897, 1899, 1900, and 1903."

WHEREAS in pursuance of section 1 of the said Ordinances it was duly notified on April 20, 1906, that if no claim to the land commonly called or known as Gallendekoratuwahena and Ampanayagalawattahena, situate in the village of Handugala, in the West Giruwa pattu of the Hambantota District, in the Southern Province, containing in extent 5 acres 2 roods and 12 perches, and shown as lot 63a in preliminary plan 71, and in the annexed diagram, was made to Howard Orme Fox, Special Officer appointed under section 28 of the said Ordinances, within the period of three months from the date specified in such notice, such land would be declared the property of the Crown, and dealt with on account of the Crown (*vide* Notice No. 2,413):

And whereas (1) Kulasin Liyanage Don Nikulas of Handugala, (2) Kulasin Liyanage Jayanhami of Handugala, and (3) Weerasinghage Kiri Appu of Handugala made claim thereto, and whereas the said claimants have withdrawn their claims to the said land, I, Howard Orme Fox, Special Officer appointed under section 28 of the said Ordinances; under and by virtue of the powers vested in me in that behalf by section 4 of the said Ordinances, do hereby on December 1, 1910, order and declare, under section 4, sub-section (1), of the said Ordinances, that the said land, as more fully described herein below, is the property of the Crown.

Description of the Land referred to.

The following lot situated in the village of Handugala, in the West Giruwa pattu of the Hambantota District, in the Southern Province, as described in the annexed diagram:—

Preliminary plan 71. Field sheet O/15-XV.

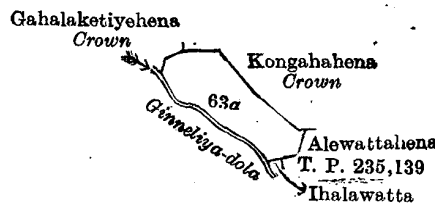
Situation: Handugala village in West Giruwa pattu of Hambantota District.

Lot.	Name of Land.	Extent, A. R. P.
63a	Gallendekoratuwahena and Ampanayagalawattahena	5 2 12

and bounded as follows: on the north by Gahalaketiyehena belonging to the Crown, Kongahahena belonging to the Crown; on the east by Kongahahena belonging to the Crown; on the south by Alewattahena granted at half-improved value to Kodikarage Jayanhamy, (T. P. 235,139), Ihalawatta claimed by Batagoda Vidanage Andris and others; on the west by the Ginneliya-dola.

December 1, 1910.

H. O. FOX,
Special Officer.



Surveyor-General's Office,
Colombo, May 7, 1909.

Scale of 16 Chains to an Inch.

J. B. M. RIDOUT,
for Acting Surveyor-General.

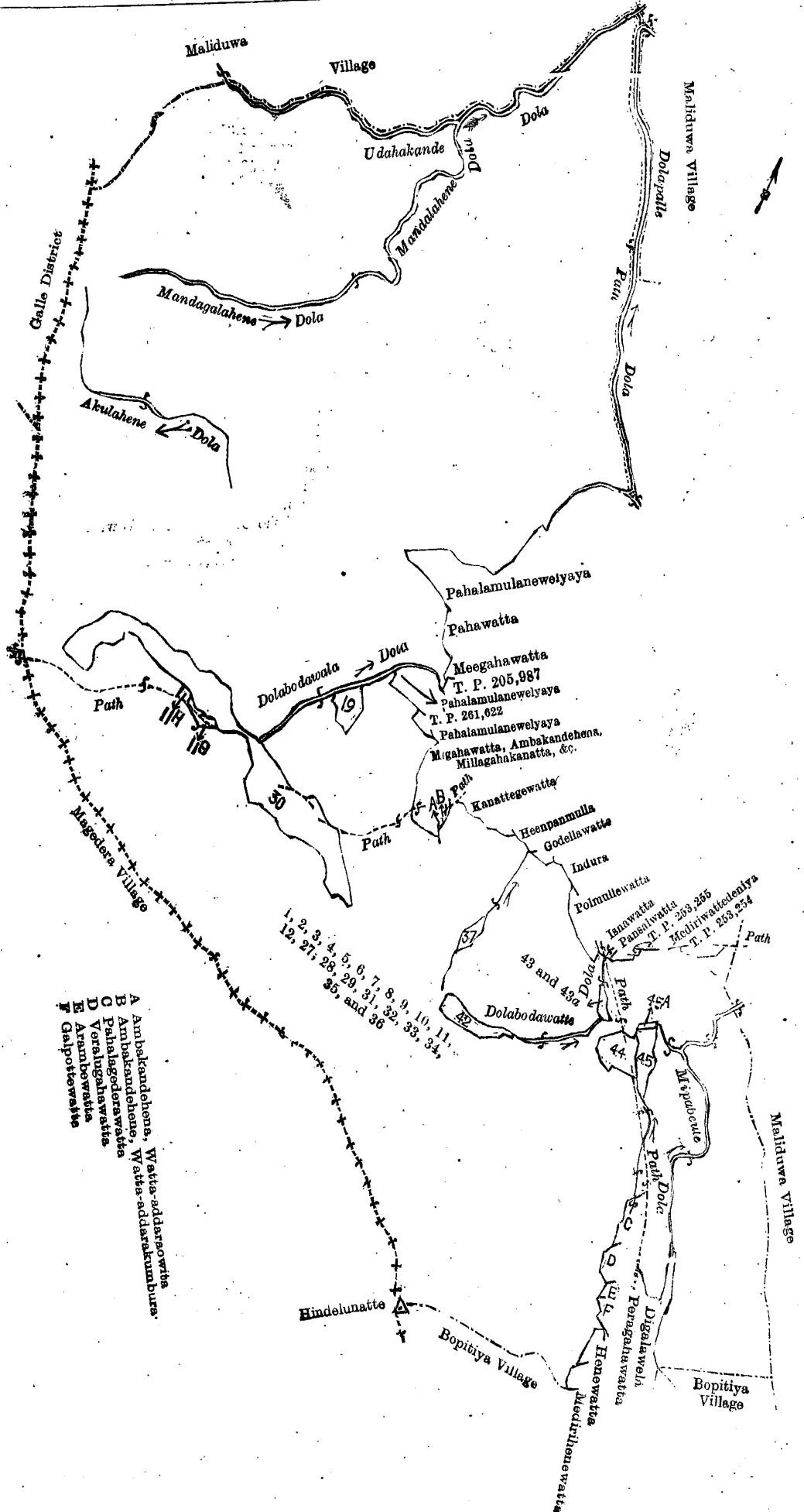
Hambantota S. O. No. 544.

Order under Section 4, Sub-section (1), of "The Waste Lands Ordinances of 1897, 1899, 1900, and 1903."

In the matter of the land commonly called or known as Amuneweladeniya, situate in the village of Hivalgala, in the East Giruwa pattu of the Hambantota District, in the Southern Province, and of "The Waste Lands Ordinances of 1897, 1899, 1900, and 1903."

WHEREAS in pursuance of section 1 of the said Ordinances it was duly declared and notified on July 15, 1910, that if no claim to the land commonly called or known as Amuneweladeniya, situate in the village of Hivalgala, in the East Giruwa pattu of the Hambantota District, in the Southern Province, containing in extent 11 acres 1 rood and 26 perches, and shown as lot 2a in preliminary plan 458, and in the annexed diagram, was made to Malcolm Stevenson, Special Officer appointed under section 28 of the said Ordinances, within the period of three months from the date specified in the said notice, such land would be declared the property of the Crown, and dealt with on account of the Crown (*vide* Notice No. 3,799):

And whereas (1) Abeysinghe Weerawarna Danoris, (2) Abeysinghe Weerawarna Yarnolis, both of Galmulla, made claim thereto, and I, Malcolm Stevenson, Special Officer appointed under section 28 of the said Ordinances, made due inquiry into such claim, and whereas the said claimants and I, with the consent of His Excellency the Governor, came to an agreement in writing dated November 12, 1910, concerning the said land, under section 4, sub-section (1), of the said Ordinances, whereby it was agreed that the said claimants should be declared the purchasers of the said land upon payment on or before February 12, 1911, to the Assistant Government Agent of the Hambantota District, of a sum of One hundred



Surveyor-General's Office,
Colombo, November 24, 1910.

Scale of 16 Chains to an Inch.

A. H. G. Dawson,
for Surveyor-General.

and Fourteen Rupees and Fifty Cents (Rs. 114.50) only, as the purchase amount of the said land, and whereas the said amount has been duly paid by the said claimants to the Settlement Officer, they are hereby, in pursuance of the agreement afore-mentioned, declared to be the purchasers of the said land, as more fully described herein below.

Description of the Land referred to.

The following lot situated in the village of Hivalgala, in the East Giruwa pattu of the Hambantota District, in the Southern Province, as described in the annexed diagram :—

Preliminary plan 458.

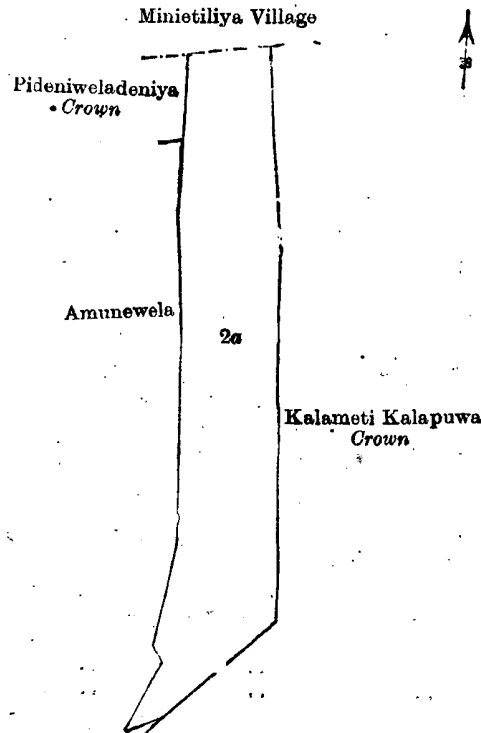
Situation : Hivalgala village in East Giruwa pattu of Hambantota District.

Lot.	Name of Land.	Extent, A. R. P.
2a	Amuneweladeniya	11 1 26

and bounded as follows : on the north by the village limit of Minietiliya ; on the east by Kalametikalapuwa belonging to the Crown ; on the south by Kalametikalapuwa belonging to the Crown, Amunewela admitted private ; on the west by Amunewela admitted private, Pideniweladeniya belonging to the Crown.

May 5, 1911.

M. STEVENSON,
Special Officer.



Surveyor-General's Office,
Colombo, April 20, 1911.

Scale of 6 Chains to an Inch.

A. H. G. DAWSON,
for Surveyor-General.

Hambantota S. O. No. 545.

Order under Section 4, Sub-section (1), of "The Waste Lands Ordinances of 1897, 1899, 1900, and 1903," admitting Land to be Private Property.

In the matter of the land commonly called or known as Deniyakoratuwemahawatta, situate in the village of Horawinna, in the West Giruwa pattu of the Hambantota District, in the Southern Province, and of "The Waste Lands Ordinances of 1897, 1899, 1900, 1903."

WHEREAS in pursuance of section 1 of the said Ordinances it was duly notified on November 11, 1910, that if no claim to the land commonly called or known as Deniyakoratuwemahawatta, situate in the village of Horawinna, in the West Giruwa pattu of the Hambantota District, in the Southern Province, containing in extent 1 acre and 11 perches, and shown as lot 37c in preliminary plan 210, and in the annexed diagram, was made to Charles Valentine Brayne, Special Officer appointed under section 28 of the said Ordinances, within the period of three months from the date specified in such notice, such land would be deemed the property of Crown, and dealt with on account of the Crown (*vide* Notice No. 3,922) :

And whereas (1) Mabarana Arachchige Dona Gimara Heen Hamine, (2) Jayawardena Hetige Don Nikulas, and (3) Amarakoon Dissanayakage Adanhamy made claim thereto, and I, Charles Valentine Brayne, Special Officer appointed under section 28 of the said Ordinances, made due inquiry into such claim, and whereas the said first claimant Mabarana Arachchige Dona Gimara Heen Hamine hath consented to the said land being declared the property of the said 2nd and 3rd claimants, namely, Jayawardena Hetige Don Nikulas and Amarakoon Dissanayakage Adanhamy, I do hereby admit the claim of the said 2nd and 3rd claimants, *viz.*, Jayawardena Hetige Don Nikulas and Amarakoon Dissanayakage Adanhamy, to the said land, as more fully described herein below, under section 4, sub-section (1), of the said Ordinances.

Description of the Land referred to.

The following lot situated in the village of Horawinna, in the West Giruwa pattu of the Hambantota District, in the Southern Province, as described in the annexed diagram :—

Preliminary plan 210. Field sheet O/15/24-32.

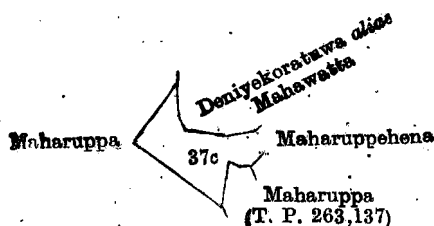
Situation : Horawinna village in West Giruwa pattu of the Hambantota District.

Lot.	Name of Land.	Extent, A. R. P.
37c	Deniyakoratuwemahawatta	1 0 11

and bounded as follows: on the north by Deniyakoratuwa *alias* Mahawatta claimed by Amarakon Dissanayakage Adanhamy and others; on the east by Maharuppehena to be declared to be Crown property under the Waste Lands Ordinances, Maharuppa sold by the Crown (T. P. 263,137); on the south and west by Maharuppa claimed by Amarakon Dissanayakage Adanhamy and others.

April 4, 1911.

C. V. BRAYNE,
Special Officer.



Surveyor-General's Office,
Colombo, October 7 1910.

Scale of 8 Chains to an Inch.

A. H. G. DAWSON,
for Acting Surveyor-General.

Hambantota S. O. No. 546.

Order under Section 2 of "The Waste Lands Ordinances of 1897, 1899, 1900, and 1903,"
declaring Lands to be Crown Property.

In the matter of the lands commonly called or known as Gurullamullawewa and Gurullamullakandiya, situate in the village of Koholana, in the West Giruwa pattu of the Hambantota District, in the Southern Province, and of "The Waste Lands Ordinances of 1897, 1899, 1900, and 1903."

THE notice required by section 1 of "The Waste Lands Ordinances of 1897, 1899, 1900, and 1903," having been duly published in manner prescribed by that section in respect of the above-named lands (*vide* Notice No. 3,950), and no claim having been made to the said lands or to any interest therein within the period of three months from the date specified in the said notice, I, Walter Ernest Wait, Special Officer appointed under section 28 of the said Ordinances under and by virtue of the powers vested in me in that behalf by section 2 of the said Ordinances, do hereby on May 22, 1911, order and declare that the said lands as more fully described herein below, situate in the village of Koholana, in the West Giruwa pattu of the Hambantota District, in the Southern Province, and shown as lots 11d and 11e in preliminary plan 226 and in the annexed diagram, and containing in extent 2 roods and 7 perches, are the property of the Crown.

Description of the Lands referred to.

The following lots situated in the village of Koholana, in the West Giruwa pattu of the Hambantota District, in the Southern Province, as described in the annexed diagram:—

Preliminary plan 226. Field sheet: village plan O/20/7-8, 15-16.

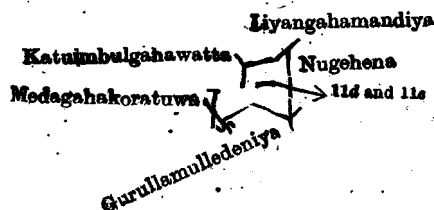
Situation: Koholana village in West Giruwa pattu of Hambantota District

Lot.	Name of Land.	Extent, A. R. P.
11d	Gurullamullawewa	0 1 24
11e	Gurullamullakandiya	0 0 23
		0 2 7

and bounded as follows: on the north by Liyangahamandiya claimed by the Crown and now sold by the Crown; on the east by Nugehena sold by the Crown; on the south by Gurullamulledeniya claimed by Vidane Patiranage Don David and others; on the west by Medagahakoratuwa claimed by Don Davith Rajapaksa, Katumbulgahawatta claimed by the Crown and now sold by the Crown.

May 22, 1911.

W. E. WAIT,
Special Officer.



Surveyor-General's Office,
Colombo, November 22, 1911.

Scale of 8 Chains to an Inch.

A. H. G. DAWSON,
for Surveyor-General.

Hambantota S. O. No. 547.

Order under Section 4, Sub-section (1), of "The Waste Lands Ordinances of 1897, 1899, 1900, and 1903,"
declaring Land to be Crown Property.

In the matter of the land commonly called or known as Keta-amuna (water-hole), situate in the village of Ethpitiya, in the West Giruwa pattu of the Hambantota District, in the Southern Province, and of "The Waste Lands Ordinances of 1897, 1899, 1900, and 1903."

WHEREAS in pursuance of section 1 of the said Ordinances it was duly notified on February 10, 1911, that if no claim to the land commonly called or known as Keta-amuna (water-hole), situate in the village of Ethpitiya, in the West Giruwa pattu, in the Hambantota District, in the Southern Province, containing in extent 1 acre 3 roods and 24 perches, and shown as lot 901 in preliminary plan 160, and in the annexed diagram, was made to Charles Valentine Brayne, Special

Officer appointed under section 28 of the said Ordinances within the period of three months from the date specified in such notice, such land would be deemed the property of the Crown, and dealt with on account of the Crown (*vide* Notice No. 3,981):

And whereas Don Cornelis Jayasuriya made claim thereto, and whereas the said claimant has withdrawn his claim to the said land, I, Charles Valentine Brayne, Special Officer appointed under section 28 of the said Ordinances, under and by virtue of the powers vested in me in that behalf by section 4 of the said Ordinances, do hereby on June 14, 1911, order and declare, under section 4, sub-section (1), of the said Ordinances, that the said land, as more fully described herein below, is the property of the Crown.

Description of the Land referred to.

The following lot situated in the village of Ethpitiya, in the West Giruwa pattu of the Hambantota District, in the Southern Province, as described in the annexed diagram:—

Preliminary plan 160.

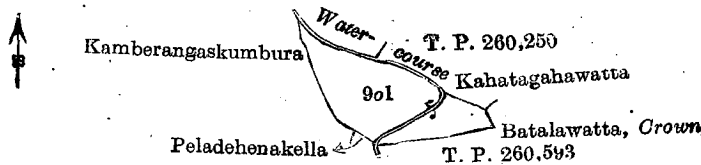
Situation: Ethpitiya village in West Giruwa pattu of Hambantota District.

Lot.	Name of Land.	Extent, A. R. P.
901	Keta-amuna (water-hole)	1 3 24

and bounded as follows: on the north by a water-course, Kahatagahawatta sold by the Crown to Mahamat Ismail of Walasmulla (T. P. 260,250); on the east by Batalawatta claimed by the Crown; on the south by T. P. 260,593, Peladehenekella claimed by Badenage Sadiris and others; on the west by Kambarangaskumbura claimed by Don Cornelis Jayasuriya.

June 14, 1911.

C. V. BRAYNE,
Special Officer.



Surveyor-General's Office,
Colombo, November 17, 1910.

Scale of 8 Chains to an Inch.

A. H. G. DAWSON,
for Surveyor-General.

Kurunegala S. O. No. 317.

Order under Section 2 of "The Waste Lands Ordinances of 1897, 1899, 1900, and 1903," declaring Lands to be Crown Property.

In the matter of the lands commonly called or known as Galagawawatta (road reservation), Kosgahamulawatta (road reservation), &c., situate in the village of Girana, in the Meda Pattu Korale East of the Katugampola hatpattu of the Kurunegala District, in the North-Western Province, and of "The Waste Lands Ordinances of 1897, 1899, 1900, and 1903."

THE notice required by section 1 of "The Waste Lands Ordinances of 1897, 1899, 1900, and 1903," having been duly published in manner prescribed by that section in respect of the above-named lands (*vide* Notice No. 3,951), and no claim having been made to the said lands or to any interest therein within the period of three months from the date specified in the said notice, I, John Murray Davies, Special Officer appointed under section 28 of the said Ordinances, under and by virtue of the powers vested in me in that behalf by section 2 of the said Ordinances, do hereby on May 17, 1911, order and declare that the said lands, as more fully described herein below, situate in the village of Girana, in the Meda Pattu Korale East of the Katugampola hatpattu of the Kurunegala District, in the North-Western Province, and shown as lots 9b, 10a, 11a, 19k, 20e, and 22b in preliminary plan 372, and in the annexed diagrams, and containing in extent 3 roods and 14 perches, are the property of the Crown.

Description of the Lands referred to.

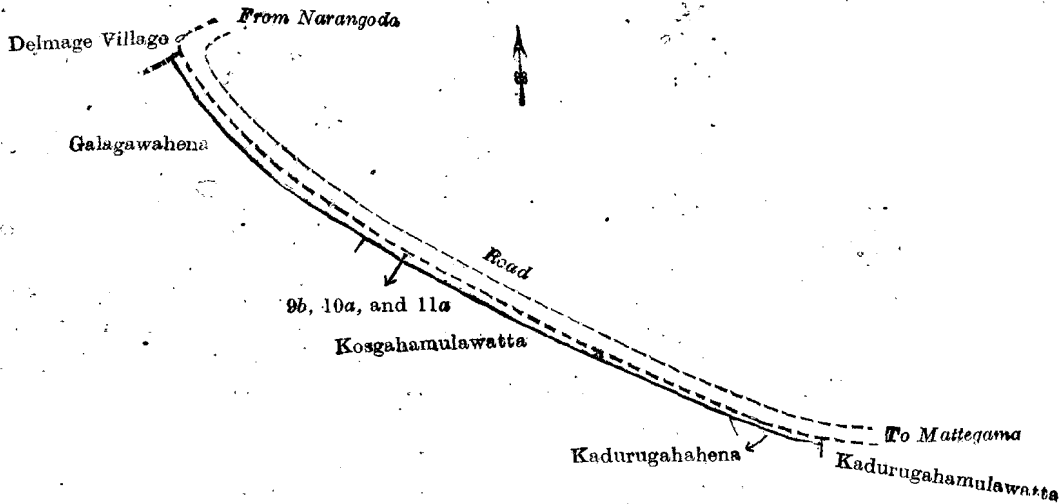
The following lots situated in the village of Girana, in the Meda Pattu Korale East of the Katugampola hatpattu of the Kurunegala District, in the North-Western Province, as described in the annexed diagrams:—

I.—Preliminary plan 372. Field sheet: village plan.

Situation: Girana village in Meda Pattu Korale East of Kurunegala District.

Lot.	Name of Land.	Extent, A. R. P.
9b	Galagawawatta (road reservation)	0 0 15
10a	Kosgahamulawatta (road reservation)	0 0 20
11a	Kadurugahahena (road reservation)	0 0 4
		0 0 39

and bounded as follows: on the north by the village limit of Delmaga, the road from Narangoda to Mattegama; on the east by Kadurugahamulawatta claimed by R. P. Lapaya and others; on the south by Kadurugahahena claimed by Seruange and others, Kosgahamulawatta claimed by Sara and others; on the west by Galagawahena claimed by Medapola Pansala.



Surveyor-General's Office,
Colombo, October 12, 1910.

Scale of 4 Chains to an Inch.

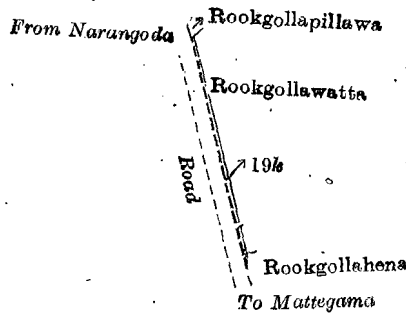
A. H. G. DAWSON,
for Acting Surveyor-General.

II.—Preliminary plan 372. Field sheet: village plan.

Situation: Girana village in Meda Pattu Korale East of Kurunegala District.

Lot.	Name of Land.	Extent, A. R. P.
19b	Rookgollawatta (reservation for road)	0 0 6

and bounded as follows: on the north by Rookgollepillawa claimed by Wadurawage Sinno Naide and others; on the east by Rookgollewatta claimed by Wadurawage Sinno Naide and another, Rookgollahena claimed by E. L. N. Somatta; on the south and west by the road from Mattegama to Narangoda.



Surveyor-General's Office,
Colombo, October 12, 1910.

Scale of 4 Chains to an Inch.

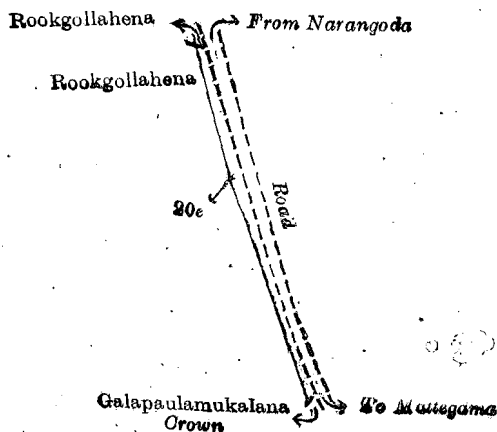
A. H. G. DAWSON,
for Acting Surveyor-General.

III.—Preliminary plan 372. Field sheet: village plan.

Situation: Girana village in Meda Pattu Korale East of Kurunegala District.

Lot.	Name of Land.	Extent, A. R. P.
20e	Rookgollehena (reservation for road)	0 0 27

and bounded as follows: on the north by Rookgollehena claimed by Veda Naidege Arachchi Naide; on the east by the road from Narangoda to Mattegama; on the south by Galapaulamukalana declared to be property of the Crown under the Waste Lands Ordinance; on the west by Rookgollehena claimed by Wadurawage Christo.



Surveyor-General's Office,
Colombo, October 12, 1910.

Scale of 4 Chains to an Inch.

A. H. G. DAWSON,
for Acting Surveyor-General.

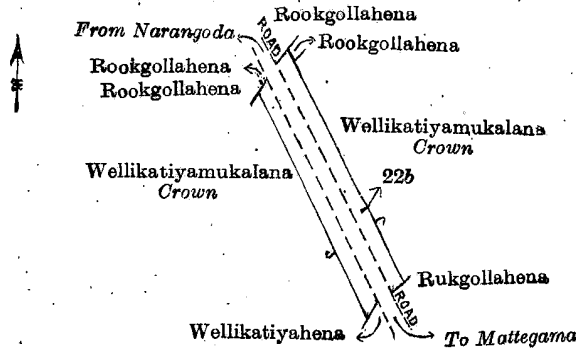
IV.—Preliminary plan 372. Field sheet: village plan.
 Situation: Girana village in Meda Pattu Korale East of Kurunegala District.

Lot.	Name of Land.	Extent, A. R. P.
22b	Galapaulamukalana (reservation for road)	0 1 22

and bounded as follows: on the north by Rookgollehena claimed by Wadurawage Christo, Rookgollehena claimed by Ellamulla Lankavirida Nakitage Samatta; on the east by Rookgollehena claimed by the Crown and now sold by the Crown, Welikattiyamukalana claimed by the Crown; on the south by Rookgollehena claimed by Sinno Naide and others, Welikattiyahena claimed by Dodanpotta Punchi Banda; on the west by Weliketiyamukalana claimed by the Crown.

J. M. DAVIES,
 Special Officer.

May 17, 1911.



Surveyor-General's Office,
 Colombo, October 12, 1910.

Scale of 4 Chains to an Inch.

A. H. G. DAWSON,
 for Acting Surveyor-General.

Kurunegala S. O. No. 318.

**Order under Section 2 of "The Waste Lands Ordinances of 1897, 1899, 1900, and 1903,"
 declaring Lands to be Crown Property.**

In the matter of the lands commonly called or known as Road reservation, &c., situate in the village of Mahingamuwa, in the Meda Pattu Korale East of the Katugampola hatpattu of the Kurunegala District, in the North-Western Province, and of "The Waste Lands Ordinances of 1897, 1899, 1900, and 1903."

THE notice required by section 1 of "The Waste Lands Ordinances of 1897, 1899, 1900, and 1903," having been duly published in manner prescribed by that section in respect of the above-named lands (vide Notice No. 3,939), and no claim having been made to the said lands or to any interest therein within the period of three months from the dates specified in the said notice, I, John Murray Davies, Special Officer appointed under section 28 of the said Ordinances, under and by virtue of the powers vested in me in that behalf by section 2 of the said Ordinances, do hereby on May 17, 1911; order and declare that the said lands, as more fully described herein below, situate in the village of Mahingamuwa, in the Meda Pattu Korale East of the Katugampola hatpattu of the Kurunegala District, in the North-Western Province, and shown as lots 2b, 2d, 2f, 9j, 2k, 2n, 3a, 3c, 3e, 3h, 6d, 7p, 7g, 7h, 7i, 7m, 7r, 7v, 7ad, 7ae, 7ak, 9a, and 9f in preliminary plan 367, and in the annexed diagrams, and containing in extent 1 acre and 34 perches, are the property of the Crown.

Description of the Lands referred to.

The following lots situated in the village of Mahingamuwa, in the Meda Pattu Korale East of the Katugampola hatpattu of the Kurunegala District, in the North-Western Province, as described in the annexed diagrams:—

I.—Preliminary plan 367.

Situation: Mahingamuwa village in Meda Pattu Korale East of Kurunegala District.

Lot.	Name of Land.	Extent, A. R. P.	Lot.	Name of Land.	Extent, A. R. P.
2b	Road reservation	0 0 12	9j	Road reservation	0 0 5
2d	Do.	0 0 13			
2f	Do.	0 0 10			0 1 0

and bounded as follows: on the north and east by the road from Bammana to Bopitiya; on the south by Delgahamulahena claimed by Balasuriya Arachchige Mungohamy; on the west by Delgahamulahena claimed by Balasuriya Arachchige Mungohamy, Godellaudahena claimed by Missinghe Patirannehelage Publis Sinno and another, Dambagahamulahena claimed by Jayakodi Mudiyansele Appuhamy Arachchi and another, Kongahamulahena claimed by S. T. M. Maniel Hamy and another.

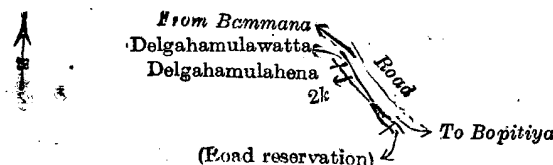
[For Diagram see page 660.]

II.—Preliminary plan 367.

Situation: Mahingamuwa village in Meda Pattu Korale East of Kurunegala District.

Lot.	Name of Land.	Extent, A. R. P.
2k	Road reservation	0 0 4

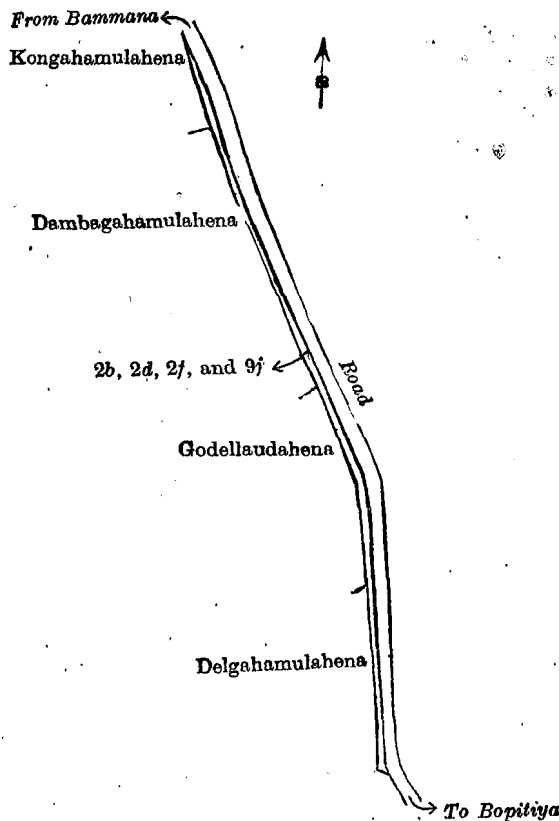
and bounded as follows: on the north by Delgahamulawatta claimed by Hitiniga Charles Sinno; on the east by the road from Bammana to Bopitiya; on the south by a road reservation claimed by a C. M. S. Reverend of Negombo; on the west by Delgahamulahena claimed by Hitiniga Charles Sinno.



Surveyor-General's Office,
 Colombo, July 28, 1910.

Scale of 4 Chains to an Inch.

J. B. M. RIDOUT,
 for Acting Surveyor-General.



Surveyor-General's Office,
Colombo, July 28, 1910.

Scale of 4 Chains to an Inch.

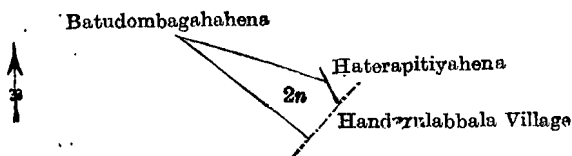
J. B. M. RIDOUT,
for Acting Surveyor-General.

III.—Preliminary plan 367.

Situation : Mahingamuwa village in Meda Pattu Korale East of Kurunegala District.

Lot.	Name of Land.	Extent, A. R. P.
2n	Batudombagahahena	0 1 3

and bounded as follows: on the north by Batudombagahahena claimed by Sayatunge Mudiyansele Mudalihamy, Haterapitiahena claimed by C. M. S. Reverend of Negombo; on the east by the village limit of Handurulabbala; on the south and west by Batudombagahahena claimed by Sayatunge Mudiyansele Mudalihamy.



Surveyor-General's Office,
Colombo, July 28, 1910.

Scale of 4 Chains to an Inch.

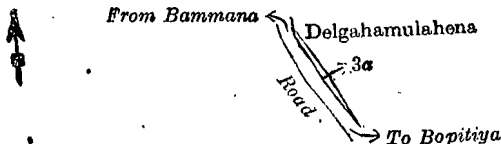
J. B. M. RIDOUT,
for Acting Surveyor-General.

IV.—Preliminary plan 367.

Situation : Mahingamuwa village in Meda Pattu Korale East of Kurunegala District.

Lot.	Name of Land.	Extent, A. R. P.
3a	Road reservation	0 0 9

and bounded as follows: on the north and east by Delgahamulahena claimed by Sayatunge Mudiyansele Yahapathamy; on the south and west by the road from Bopitiya to Bammana.



Surveyor-General's Office,
Colombo, July 28, 1910.

Scale of 4 Chains to an Inch.

J. B. M. RIDOUT,
for Acting Surveyor-General.

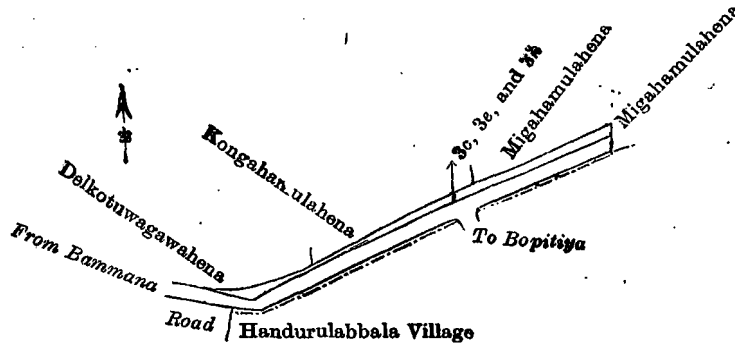
V.—Preliminary plan 367.

Situation : Mahingamuwa village in Meda Pattu Korale East of Kurunegala District.

Lot.	Name of Land.	Extent, A. R. P.
3c	Road reservation	0 0 11
3e	Do.	0 0 12
3h	Do.	0 0 14

00 0 37

and bounded as follows: on the north by Kongahamulahena claimed by Sayatunga Mudiyansele Yahapathamy and another, Migahamulahena claimed by Sayatunga Mudiyansele Appuhamy; on the east by Migahamulahena claimed by Sayatunga Mudiyansele Yahapathamy; on the south by a road; on the west by Delkotuwagawahena claimed by Rana sinhe Arachchige Julias Appu.



Surveyor-General's Office,
Colombo, July 28, 1910.

Scale of 4 Chains to an Inch.

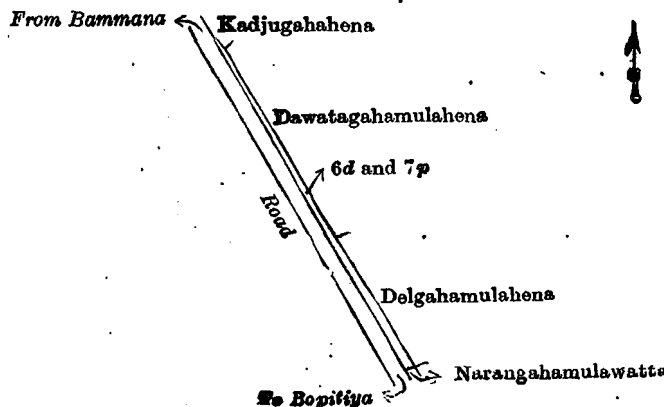
J. B. M. RIDOUT,
for Acting Surveyor-General.

VI.—Preliminary plan 367.

Situation: Mahingamuwa village in Meda Pattu Korale East of Kurunegala District.

Lot.	Name of Land.	Extent, A. R. P.
6d	Road reservation	0 0 11
7p	Do.	0 0 6
		0 0 17

and bounded as follows: on the north by Kadjugahahena claimed Jayakodi Mudiyansele Ukku Banda and others; on the east by Dawatagahamulahena claimed by Jayakodi Mudiyansele Dingiribanda and others, Delgahamulahena claimed by Jayakodi Mudiyansele Appuhamy; on the south by Narangahamulawatta claimed by Samarakodi Mudiyansele Saranelis Appu; on the west by the road from Bopitiya to Bammanna.



Surveyor-General's Office,
Colombo, July 28, 1910.

Scale of 4 Chains to an Inch.


J. B. M. RIDOUT,
for Acting Surveyor-General.

VII.—Preliminary plan 367.

Situation: Mahingamuwa village in Meda Pattu Korale East of Kurunegala District.

Lot.	Name of Land.	Extent, A. R. P.
7g	Road reservation	0 0 4

and bounded as follows: on the north by Katukellagahamulawatta claimed by Jayakodi Mudiyansele Uruduhamy; on the east by a road; on the south and west by Kahatagahamulahena claimed by Jayakodi Mudiyansele Kirihamy; and others.



Surveyor-General's Office,
Colombo, July 28, 1910.

Scale of 4 Chains to an Inch.

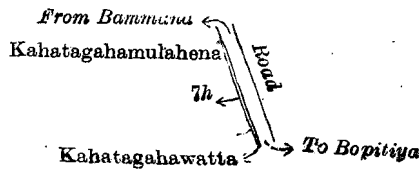
J. B. M. RIDOUT,
for Acting Surveyor-General.

VIII.—Preliminary plan 367.

Situation: Mahingamuwa village in Meda Pattu Korale East of Kurunegala District.

Lot.	Name of Land.	Extent, A. R. P.
7h	Road reservation	0 0 3

and bounded as follows: on the north and east by the road from Bammanna to Bopitiya; on the south by Kahatagahamulawatta claimed by Jayakodi Mudiyansele Rannahy and others; on the west by Kahatagahamulahena claimed by Jayakodi Mudiyansele Kirihamy and others.



Surveyor-General's Office,
Colombo, July 28, 1910.

Scale of 4 Chains to an Inch.

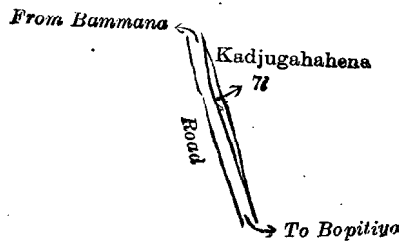
J. B. M. RIDOUT,
for Acting Surveyor-General.

IX.—Preliminary plan 367.

Situation: Mahingamuwa village in Meda Pattu Korale East of Kurunegala District.

Lot.	Name of Land.	Extent, A. R. P.
7l	Road reservation	0 0 6

and bounded as follows: on the north and east by Kadjugahahena claimed by Jayakodi Mudiyansele Ukku Banda and others; on the south and west by the road from Bopitiya to Bammana.



Surveyor-General's Office,
Colombo, July 28, 1910.

Scale of 4 Chains to an Inch.

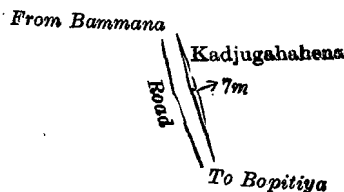
J. B. M. RIDOUT,
for Acting Surveyor-General.

X.—Preliminary plan 367.

Situation: Mahingamuwa village in Meda Pattu Korale East of Kurunegala District.

Lot.	Name of Land.	Extent, A. R. P.
7m	Road reservation	0 0 2

and bounded as follows: on the north and east by Kadjugahahena claimed by Jayakodi Mudiyansele Ukku Banda and others; on the south and west by the road from Bopitiya to Bammana.



Surveyor-General's Office,
Colombo, July 28, 1910.

Scale of 4 Chains to an Inch.

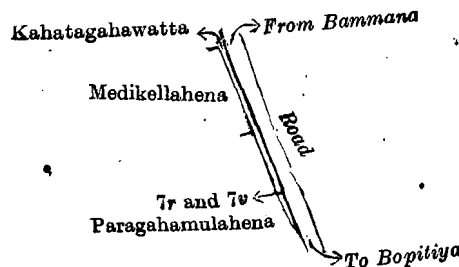
J. B. M. RIDOUT,
for Acting Surveyor-General.

XI.—Preliminary plan 367.

Situation: Mahingamuwa village in Meda Pattu Korale East of Kurunegala District.

Lot.	Name of Land.	Extent, A. R. P.
7r	Road reservation	0 0 2
7v	Do.	0 0 3
		0 0 5

and bounded as follows: on the north by Kahatagahawatta claimed by Jayakodi Mudiyansele Ranhamy and others; on the east by the road from Bammana to Bopitiya; on the south by Paragahamulahena claimed by Jayakodi Mudiyansele Ukku Banda and others; on the west by Parahamulahena claimed by Jayakodi Mudiyansele Ukku Banda and others; Medikellahena claimed by Jayakodi Mudiyansele Ranhamy and others.



Surveyor-General's Office,
Colombo, July 28, 1910.

Scale of 4 Chains to an Inch.

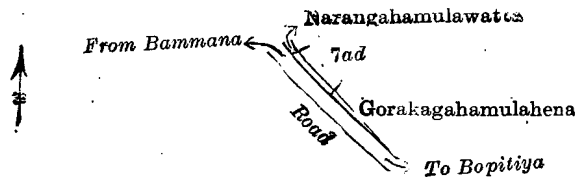
J. B. M. RIDOUT,
for Acting Surveyor-General.

XII.—Preliminary plan 367.

Situation: Mahingamuwa village in Meda Pattu Korale East of Kurunegala District.

Lot.	Name of Land.	Extent, A. R. P.
7ad	Road reservation	0 0 5

and bounded as follows : on the north by Narangahamulawatta claimed by Samarakodi Mudiyansele Appu, Gorakagahamulahena claimed by Jayakodi Mudiyansele Appuhamy Arachchi and another ; on the east by Gorakagahamulahena claimed by Jayakodi Mudiyansele Appuhamy Arachchi and another ; on the south and west by the road from Bopitiya to Bammana.



Surveyor-General's Office,
Colombo, July 28, 1910.

Scale of 4 Chains to an Inch.

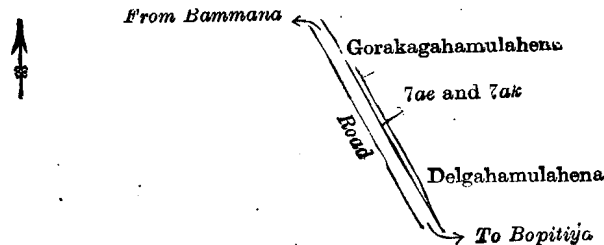
J. B. M. RIDOUT,
for Acting Surveyor-General.

XIII.—Preliminary plan 367.

Situation : Mahingamuwa village in Meda Pattu Korale East of Kurunegala District.

Lot.	Name of Land.	Extent, A. R. P.
7ae ..	Road reservation ..	0 0 2
7ak ..	Do. ..	0 0 3
		0 0 5

and bounded as follows : on the north by Gorakagahamulahena claimed by Jayakodi Mudiyansele Appuhamy Arachchi and another ; on the east by Delgahamulahena claimed by Sembukutti Arachchige Puchiappuhamy ; on the south and west by the road from Bopitiya to Bammana.



Surveyor-General's Office,
Colombo, July 28, 1910.

Scale of 4 Chains to an Inch.


J. B. M. RIDOUT,
for Acting Surveyor-General.

XIV.—Preliminary plan 367.

Situation : Mahingamuwa village in Meda Pattu Korale East of Kurunegala District.

Lot.	Name of Land.	Extent, A. R. P.
9a ..	Road reservation ..	0 0 3

and bounded as follows : on the north by the road from Bammana to Bopitiya ; on the east by Gorakagahamulawatta claimed by Jayakodi Mudiyansele Appuhamy Arachchi and another ; on the south and west by Gorakagahamulahena claimed by Jayakodi Mudiyansele Appuhamy Arachchi and another.



Surveyor-General's Office,
Colombo, July 28, 1910.

Scale of 4 Chains to an Inch.

J. B. M. RIDOUT,
for Acting Surveyor-General.

XV.—Preliminary plan 367.

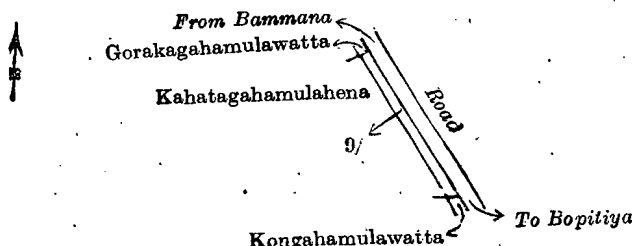
Situation : Mahingamuwa village in Meda Pattu Korale East of Kurunegala District.

Lot.	Name of Land.	Extent, A. R. P.
9j ..	Road reservation ..	0 0 11

and bounded as follows : on the north by Gorakagahamulawatta claimed by Jayakodi Mudiyansele Appuhamy Arachchi and another ; on the east by the road from Bammana to Bopitiya ; on the south by Kongahamulawatta claimed by S. T. M. Manuelhamy and another ; on the west by Kahatagahamulahena claimed by Sayatunga Mudiyansele Kiri Mudiyanse and others.

May 17, 1911.

J. M. DAVIES,
Special Officer.



Surveyor-General's Office,
Colombo, July 28, 1910.

Scale of 4 Chains to an Inch.

J. B. M. RIDOUT,
for Acting Surveyor-General.

Kurunegala S. O. No. 319.**Order under Section 2 of "The Waste Lands Ordinances of 1897, 1899, 1900, and 1903,"
declaring Land to be Crown Property.**

In the matter of the land commonly called or known as Road, situate in the village of Bomugammanagedara, in the Mayurawiti korale of the Dambadeni hatpattu of the Kurunegala District, in the North-Western Province, and of "The Waste Lands Ordinances of 1897, 1899, 1900, and 1903."

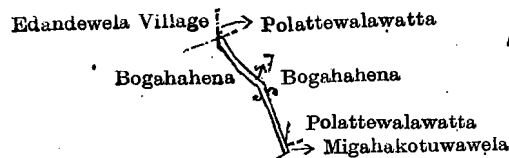
THE notice required by section 1 of "The Waste Lands Ordinances of 1897, 1899, 1900, and 1903," having been duly published in manner prescribed by that section in respect of the above-named land (*vide* Notice No. 3,984), and no claim having been made to the said land or to any interest therein within the period of three months from the date specified in the said notice, I, John Murray Davies, Special Officer appointed under section 28 of the said Ordinances, under and by virtue of the powers vested in me in that behalf by section 2 of the said Ordinances, do hereby on June 15, 1911, order and declare that the said land, as more fully described herein below, situate in the village of Bomugammanagedara, in the Mayurawiti korale of the Dambadeni hatpattu of the Kurunegala District, in the North-Western Province, and shown as lot 7 in preliminary plan 951, and in the annexed diagram, and containing in extent 24 perches, is the property of the Crown.

Description of the Land referred to.

The land commonly called or known as road, situated in the village of Bomugammanagedara, in the Mayurawiti korale of the Dambadeni hatpattu of the Kurunegala District, in the North-Western Province, containing in extent 24 perches, shown as lot 7 in preliminary plan 951, and in the annexed diagram; and bounded as follows: on the north by the village limit of Edandewela, Polattewalawatta claimed by Herath Mudiyanseelage Appuhami and others; on the east by Bogahahena claimed by Giranepatiranehelage Dingiri Banda Arachchi, Polattewalawatta claimed by Herath Mudiyanseelage Appuhami and others, Migahakotuawwela claimed by Atapattu Arachchige Girigoris; on the south by Migahakotuawwela claimed by Atapattu Arachchige Girigoris; on the west by Bogahahena claimed by Giranepatiranehelage Dingiri Banda, Arachchi.

June 15, 1911.

Field sheet I/17/7-8, 15-6. a, &c.

J. M. DAVIES,
Special Officer.Surveyor-General's Office,
Colombo, December 16, 1910.

Scale of 8 Chains to an Inch.

A. H. G. DAWSON,
for Surveyor-General.**Anuradhapura S. O. No. 660.****Order under Section 4, Sub-section (1), of "The Waste Lands Ordinances of 1897, 1899, 1900, and 1903,"
admitting Land to be Private Property.**

In the matter of the land commonly called or known as Akattimoddaikaddupilla, situate in the village of Akattikulam, in the Wilachchiya korale of the Nuwaragam palata, in the North-Central Province, and of "The Waste Lands Ordinances of 1897, 1899, 1900, and 1903."

WHEREAS in pursuance of section 1 of the said Ordinances it was duly notified on July 8, 1910, that if no claim to the land commonly called or known as Akattimoddaikaddupilla, situate in the village of Akattikulam, in the Wilachchiya korale of the Nuwaragam palata, in the North-Central Province, containing in extent 6 acres and 8 perches, and shown as lot 12 in topographical plan 2, and in the annexed diagram, was made to John Still, Special Officer appointed under section 28 of the said Ordinances, within the period of three months from the date specified in such notice, such land would be declared the property of Crown, and dealt with on account of the Crown (*vide* Notice No. 3,791):

And whereas (1) Thommai Anthony, (2) Thommai Sevamalai, (3) Thommai Manuel made claim thereto, and the said John Still, Special Officer, made due inquiry into such claim, I, Walter Ernest Wait, Special Officer, do hereby admit the claim of the said claimants to the said land, as more fully described herein below, under section 4, sub-section (1), of the said Ordinances.

Description of the Land referred to.

The following lot situated in the village of Akattikulam, in the Wilachchiya korale of the Nuwaragam palata, in the North-Central Province, as described in the annexed diagram:—

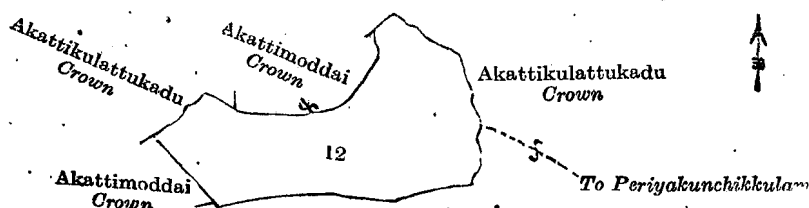
Topographical plan 2. Field sheet C/18/9-10 and 10-11.

Situation: Akattikulam village in Wilachchiya korale of the Nuwarakalawiya District.

Lot.	Name of Land.	Extent, A. R. P.
12	Akattimoddaikaddupilla	6 0 8

and bounded as follows: on the north by Akattikulattukadu declared to be Crown property under the Waste Lands Ordinances, Akattimoddaikaddupilla belonging to the Crown, Akattikulattukadu declared to be Crown property under the Waste Lands Ordinances; on the east and south by Akattikulattukadu declared to be Crown property under the Waste Lands Ordinances; on the west by Akattimoddaikaddupilla belonging to the Crown.

May 13, 1911.

W. E. WAIT,
Special Officer.Surveyor-General's Office,
Colombo, April 19, 1911.

Scale of 8 Chains to an Inch.

A. H. G. DAWSON,
for Surveyor-General.

Anuradhapura S. O. No. 661.

Order under Section 4, Sub-section (1), of "The Waste Lands Ordinances of 1897, 1899, 1900, and 1903,"
declaring Land to be Crown Property.

In the matter of the land commonly called or known as Akattimoddai, situate in the village of Akattikulam, in the Wilachchiya korale of the Nuwaragam palata, in the North-Central Province, and of "The Waste Lands Ordinances of 1897, 1899, 1900, and 1903."

WHEREAS in pursuance of section 1 of the said Ordinances it was duly notified on July 8, 1910, that if no claim to the land commonly called or known as Akattimoddai, situate in the village of Akattikulam, in the Wilachchiya korale of the Nuwaragam palata, in the North-Central Province, containing in extent 1 rood and 7 perches, and shown as lot 11 in topographical plan 2, and in the annexed diagram, was made to John Still, Special Officer appointed under section 28 of the said Ordinances, within the period of three months from the date specified in such notice, such land would be declared the property of the Crown, and dealt with on account of the Crown (*vide* Notice No. 3,791):

And whereas (1) Thommai Anthony, (2) Thommai Sevamalai, (3) Thommai Manuel made claim thereto, and whereas the said claimants have withdrawn their claims to the said land, I, Walter Ernest Wait, Special Officer appointed under section 28 of the said Ordinances, under and by virtue of the powers vested in me in that behalf by section 4 of the said Ordinances, do hereby on May 13, 1911, order and declare under section 4, sub-section (1), of the said Ordinances, that the said land, as more fully described herein below, is the property of the Crown.

Description of the Land referred to.

The following lot situated in the village of Akattikulam, in the Wilachchiya korale of the Nuwaragam palata, in the North-Central Province, as described in the annexed diagram:—

Topographical plan 2. Field sheet C/18/9-10, 10-11.


Situation: Akattikulam village in Wilachchiya korale of Nuwaragam palata.

Lot.	Name of Land.	Extent, A. R. P.
11	Akattimoddai	0 1 7

and bounded as follows: on the north by Akattikulattukadu declared to be Crown property under the Waste Lands Ordinances; on the east and south by Akattimoddaikaddupilla belonging to Thommai Anthony and two others; on the west by Akattimoddai to be declared Crown property under the Waste Lands Ordinances.

W. E. WAIT,
Special Officer.

May 13, 1911.



Surveyor-General's Office,
Colombo, August 19, 1911.

Scale of 8 Chains to an Inch.

A. H. G. DAWSON,
for Surveyor-General.

Anuradhapura S. O. No. 662.

Order under Section 2 of "The Waste Lands Ordinances of 1897, 1899, 1900, and 1903,"
declaring Land to be Crown Property.

In the matter of the land commonly called or known as Akattimoddai, situate in the village of Akattikulam, in the Wilachchiya korale of the Nuwaragam palata, in the North-Central Province, and of "The Waste Lands Ordinances of 1897, 1899, 1900, and 1903."

THE notice required by section 1 of "The Waste Lands Ordinances of 1897, 1899, 1900, and 1903," having been duly published in manner prescribed by that section in respect of the above-named land (*vide* Notice No. 3,791), and no claim having been made to the said land or to any interest therein within the period of three months from the date specified in the said notice, I, Walter Ernest Wait, Special Officer appointed under section 28 of the said Ordinances, under and by virtue of the powers vested in me in that behalf by section 2 of the said Ordinances, do hereby on May 13, 1911, order and declare that the said land, as more fully described herein below, situate in the village of Akattikulam, in the Wilachchiya korale of the Nuwaragam palata, in the North-Central Province, and shown as lot 10 in topographical plan 2, and in the annexed diagram, and containing in extent 1 acre 2 roods and 6 perches, is the property of the Crown.

Description of the Land referred to.

The following lot situated in the village of Akattikulam, in the Wilachchiya korale of the Nuwaragam palata, in the North-Central Province, as described in the annexed diagram:—

Topographical plan 2. Field sheets C/18/9-10, 10-11.

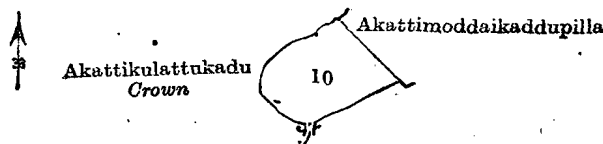
Situation: Akattikulam village in Wilachchiya korale of Nuwaragalawiya District.

Lot.	Name of Land.	Extent, A. R. P.
10	Akattimoddai	1 2 6

and bounded as follows: on the north by Akattikulattukadu declared to be Crown property under the Waste Lands Ordinances; on the east by Akattimoddaikaddupilla belonging to Thommai Anthony and two others; on the south and west by Akattikulattukadu declared to be the property of the Crown under the Waste Lands Ordinances.

W. E. WAIT,
Special Officer.

May 13, 1911.



Surveyor-General's Office,
Colombo, April 19, 1911.

Scale of 8 Chains to an Inch.

A. H. G. DAWSON,
for Surveyor-General.

Anuradhapura S. O. No. 663.

Order under Section 2 of "The Waste Lands Ordinances of 1897, 1899, 1900, and 1903,"
declaring Land to be Crown Property.

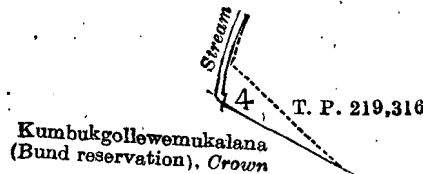
In the matter of the land commonly called or known as Kumbukgolleweweledibima, situate in the village of Kumbukgollewa, in the Pahalawewu tulana of the Kende korale of the Nuwaragam palata, in the North-Central Province, and of the "The Waste Lands Ordinances of 1897, 1899, 1900, and 1903."

THE notice required by section 1 of "The Waste Lands Ordinances of 1897, 1899, 1900, and 1903," having been duly published in manner prescribed by that section in respect of the above-named land (*vide* Notice No. 3,964), and no claim having been made to the said land or to any interest therein within the period of three months from the date specified in the said notice, I, Walter Ernest Wait, Special Officer appointed under section 28 of the said Ordinances, under and by virtue of the powers vested in me in that behalf by section 2 of the said Ordinances, do hereby on June 2, 1911, order and declare that the said land, as more fully described herein below, situate in the village of Kumbukgollewa, in the Pahalawewu tulana of the Kende korale of the Nuwaragam palata, in the North-Central Province, and shown as lot 4 in preliminary plan 535, and in the annexed diagram, and containing in extent 2 roods, is the property of the Crown.

Description of the Land referred to.

The land commonly called or known as Kumbukgolleweweledibima, situated in the village of Kumbukgollewa, in the Pahalawewu tulana of the Kende korale of the Nuwaragam palata, in the North-Central Province, containing in extent 2 roods, shown as lot 4 in preliminary plan 535, and in the annexed diagram, and bounded as follows: on the north and east by T. P. 219,316; on the south by Kumbukgollewemukalana (bund reservation) declared to be Crown property under the Waste Lands Ordinances; on the west by a stream.

June 2, 1911

W. E. WAIT,
Special Officer.

Scale of 8 Chains to an Inch.

Surveyor-General's Office
Colombo. November 18, 1911.A. H. G. DAWSON,
for Surveyor-General.

Anuradhapura S. O. No. 664.

Order under Section 2 of "The Waste Lands Ordinances of 1897, 1899, 1900, and 1903,"
declaring Land to be Crown Property.

In the matter of the land commonly called or known as Akattimoddi, situate in the village of Akattikulam, in the Wilachchiya korale of the Nuwaragam palata, in the North-Central Province, and of "The Waste Lands Ordinances of 1897, 1899, 1900, and 1903."

THE notice required by section 1 of "The Waste Lands Ordinances of 1897, 1899, 1900, and 1903," having been duly published in manner prescribed by that section in respect of the above-named land (*vide* Notice No. 3,791), and no claim having been made to the said land or to any interest therein within the period of three months from the date specified in the said notice, I, Walter Ernest Wait, Special Officer appointed under section 28 of the said Ordinances, under and by virtue of the powers vested in me in that behalf by section 2 of the said Ordinances, do hereby on May 13, 1911, order and declare that the said land, as more fully described herein below, situate in the village of Akattikulam, in the Wilachchiya korale of the Nuwaragam palata, in the North-Central Province, and shown as lot 9 in topographical plan 2, and in the annexed diagram, and containing in extent 1 acre 1 rood and 7 perches, is the property of the Crown.

Description of the Land referred to.

The following lot situated in the village of Akattikulam, in the Wilachchiya korale of the Nuwaragam palata, in the North-Central Province, as described in the annexed diagram:—

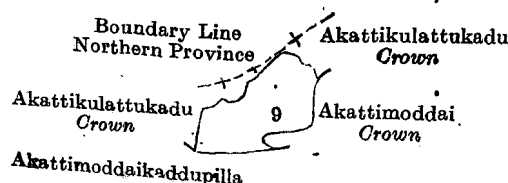
Topographical plan 2. Field sheet C/18/9-10, 10-11.

Situation: Akattikulam village in the Wilachchiya korale of the Nuwarakalawiya District.

Lot.	Name of Land.	Extent, A. R. P.
9	Akattimoddi	1 1 7

and bounded as follows: on the north by Akattikulattukadu declared to be Crown property under the Waste Lands Ordinances, the boundary line of the Northern Province, Akattikulattukadu declared to be Crown property under the Waste Lands Ordinances; on the east by Akattimoddi belonging to the Crown; on the south by Akattimoddaikaddupilla belonging to Thommai Anthony and two others; on the west by Akattikulattukadu declared to be Crown property under the Waste Lands Ordinances.

May 13, 1911.

W. E. WAIT,
Special Officer.

Scale of 8 Chains to an Inch.

Surveyor-General's Office,
Colombo, April 19, 1911.A. H. G. DAWSON,
for Surveyor-General.

Anuradhapura S. O. No. 665.

Order under Section 4, Sub-section (1), of "The Waste Lands Ordinances of 1897, 1899, 1900, and 1903,"
declaring Land to be Crown Property.

In the matter of the land commonly called or known as Batukavilakulam (tank), situate in the village of Batukavilakulam, in the Wilachchiya korale of the Nuwaragampalata, in the North-Central Province; and of "The Waste Lands Ordinances of 1897, 1899, 1900, and 1903."

WHEREAS in pursuance of section 1 of the said Ordinances it was duly notified on July 8, 1910, that if no claim to the land commonly called or known as Batukavilakulam (tank), situate in the village of Batukavilakulam, in the Wilachchiya korale of the Nuwaragampalata, in the North-Central Province, containing in extent 52 acres 2 roods and 7 perches, and shown as lot 221 in topographical plan 2, and in the annexed diagram, was made to John Still, Special Officer appointed under section 28 of the said Ordinances, within the period of three months from the date specified in such notice, such land would be declared the property of the Crown, and dealt with on account of the Crown (*vide* Notice No. 3,797):

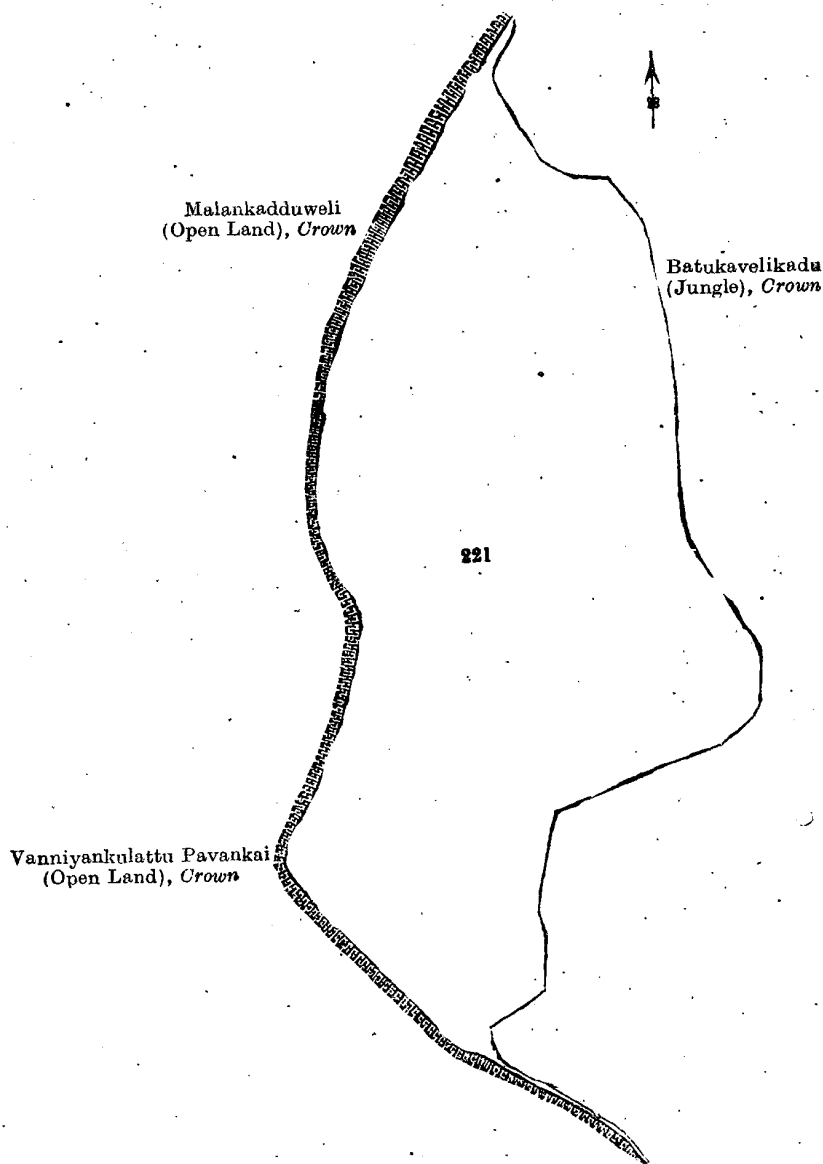
And whereas (1) Kachchy Mohamado Marikkayar Mohamadu Tampi of Batukaveli, (2) Kachchu Mohamado Meera Nachchia of Palaikuly, (3) Levvaitampi Asiaumma of Palaikuly, (4) Sulaiman Mohaideen Nachchia of Palaikuly made claim thereto, and whereas the said claimants have withdrawn their claims to the said land, I, Walter Ernest Wait, Special Officer appointed under section 28 of the said Ordinances, under and by virtue of the powers vested in me in that behalf by section 4 of the said Ordinances, do hereby on June 5, 1911, order and declare, under section 4, sub-section (1), of the said Ordinances, that the said land, as more fully described herein below, is the property of the Crown.

Description of the Land referred to.

The land commonly called or known as Batukavilakulam (tank), situated in the village of Batukavilakulam, in the Wilachchiya korale of the Nuwaragampalata, in the North-Central Province; containing in extent 52 acres 2 roods and 7 perches, shown as lot 221 in the topographical plan 2, and in the annexed diagram, and bounded as follows: on the north by Malankadduweli (open land) declared to be Crown property under the Waste Lands Ordinances, Batukavelikadu (jungle) declared to be Crown property under the Waste Lands Ordinances; on the east by Batukavelikadu (jungle) declared to be Crown property under the Waste Lands Ordinances; on the south by Wanniyankulattu Pavankai (open land) declared to be Crown property under the Waste Lands Ordinances; on the west by Malankadduweli (open land) declared to be Crown property under the Waste Lands Ordinances.

June 5, 1911.

W. E. WAIT,
Special Officer.



Anuradhapura S. O. No. 666.

Order under Section 2 of "The Waste Lands Ordinances of 1897, 1899, 1900, and 1903,"
declaring Land to be Crown Property.

In the matter of the land commonly called or known as Periya-avarampiddikulam, situate in the village of Periya-avarampiddi, in the Wilachchiya korale of the Nuwaragam palata, in the North-Central Province, and of "The Waste Lands Ordinances of 1897, 1899, 1900, and 1903."

THE notice required by section 1 of "The Waste Lands Ordinances of 1897, 1899, 1900, and 1903," having been duly published in manner prescribed by that section in respect of the above-named land (*vide* Notice No. 3,823), and no claim having been made to the said land or to any interest therein within the period of three months from the date specified in the said notice, I, Walter Ernest Wait, Special Officer appointed under section 28 of the said Ordinances, under and by virtue of the powers vested in me in that behalf by section 2 of the said Ordinances, do hereby on June 5, 1911, order and declare that the said land, as more fully described herein below, situate in the village of Periya-avarampiddi, in the Wilachchiya korale of the Nuwaragam palata, in the North-Central Province, and shown as lot 226 in topographical plan 2 and in the annexed diagram, and containing in extent 19 acres 3 roods and 24 perches, is the property of the Crown.

Description of the Land referred to.

The following lot situated in the village of Periya-avarampiddi, in the Wilachchiya korale of the Nuwaragam palata, in the North-Central Province, as described in the annexed diagram:—

Topographical plan 2.

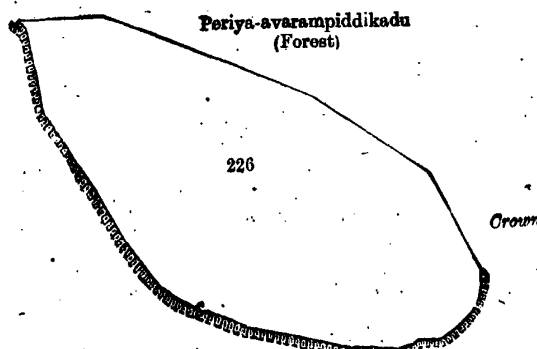
Situation: Periya-avarampiddi village in Wilachchiya korale of Nuwaragam palata.

Lot.	Name of Land.	Extent, A. R. P.
226	Periya-avarampiddikulam	19 3 24

and bounded as follows: on the north, east, south, and west by Periya-avarampiddikadu (forest) declared to be Crown property under the Waste Lands Ordinances.

June 5, 1911.

W. E. WAIT,
Special Officer.



Surveyor-General's Office,
Colombo, June 13, 1910.

Scale of 8 Chains to an Inch.

J. B. M. RIDOUT,
for Surveyor-General.

Uva S. O. No. 1,403.

Order under Section 4, Sub-section (1), of "The Waste Lands Ordinances of 1897, 1899, 1900, and 1903."

In the matter of the lands commonly called or known as Kendagahapitahakele, Medalandehena, Medalandehenayaya, and Viharalandehenayaya, situate in the village of Balagolla, in the Oyapalata korale of the Wiyaluwa division, in the Province of Uva, and of "The Waste Lands Ordinances of 1897, 1899, 1900, and 1903."

WHEREAS in pursuance of section 1 of the said Ordinances it was duly declared and notified on September 24, 1909, that if no claim to the lands commonly called or known as Kendagahapitahakele, Medalandehena, Medalandehenayaya, and Viharalandehenayaya, situate in the village of Balagolla, in the Oyapalata korale of the Wiyaluwa division, in the Province of Uva, containing in extent 39 acres and 25 perches, and shown as lots Z 149 and R 149a, in preliminary plan 1,385, and in the annexed diagrams, was made to Norman Albert Hampton, Special Officer appointed under section 28 of the said Ordinances, within the period of three months from the date specified in the said notice, such lands would be declared the property of the Crown, and dealt with on account of the Crown (*vide* Notice No. 3,587):

And whereas (1) Seena Mohideen Seera Mudaliyar of Badulla, and (2) Seena Abdul Cader of Palugama, made claim thereto, and I, Norman Albert Hampton, Special Officer appointed under section 28 of the said Ordinances, made due inquiry into such claims, and whereas the said claimants and I, with the consent of His Excellency the Governor, came to an agreement in writing dated January 4, 1910, concerning the said lands, under section 4, sub-section (1), of the said Ordinances, whereby it was agreed that the said claimants should be declared the purchasers of the said lands upon payment on or before February 4, 1910, to the Government Agent at Badulla of a sum of Three hundred Rupees (Rs. 300) only, as the purchase amount of the said lands, and whereas the said amount has been duly paid by the said claimants, they are hereby, in pursuance of the agreement afore-mentioned, declared to be the purchasers of the said lands, as more fully described herein below.

Description of the Lands referred to.

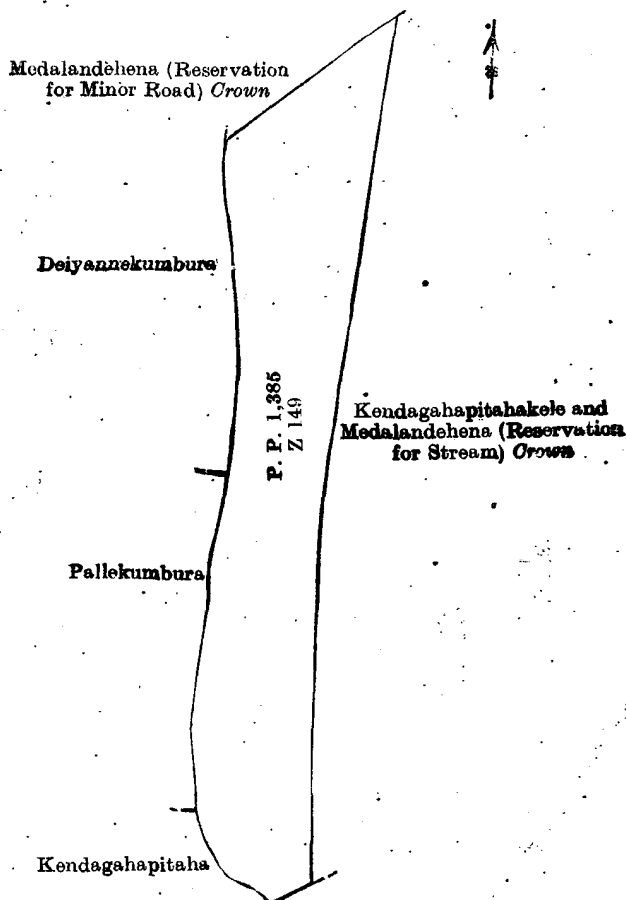
The following lots situated in the village of Balagolla, in the Oyapalata korale of the Wiyaluwa division, in the Province of Uva, as described in the annexed diagrams:—

I.—Preliminary plan 1,385.

Situation: Balagolla village in Oyapalata korale of Wiyaluwa division in Badulla District.

Lot.	Name of Land.	Extent, A. R. P.
Z 149	Kendagahapitahakele, Medalandehena	4 1 15

and bounded as follows : on the north by Medalandehena (reservation for minor road) declared to be the property of the Crown under the Waste Lands Ordinances ; on the east by Kendagahapitahakele and Medalandehena (reservation for stream) declared to be the property of the Crown under the Waste Lands Ordinances ; on the south by Kendagahapitaha claimed by Peragaswatte Appuhamy ; on the west by Kendagahapitaha claimed by Peragaswatte Appuhamy, Pallekumbura claimed by M. Sera Mudaliyar and another, Deiyannekumbura claimed by M. Appuhamy.



Surveyor-General's Office,
Colombo, March 15, 1911.

Scale of 4 Chains to an Inch.

A. J. WICKWAR,
for Surveyor-General.

II.—Preliminary plan 1,385.

Situation : Balagolla village in Oyapalata korale of Wiyaluwa division in Badulla District.

Lot.	Name of Land.	Extent, A. R. P.
R 149a	Medalandehenyaya and Viharalandehenyaya	34 3 10

and bounded as follows : on the north by Gepallandeyaya claimed by D. W. B. R. N. Mudiyansele Kumarihamy, Gurububulehenyaya, Viharelandehenyaya, &c. (reservation for irrigation channel) declared to be the property of the Crown under the Waste Lands Ordinances ; on the east by Gurububulehenyaya, Viharelandehenyaya, &c. (reservation for irrigation channel) declared to be the property of the Crown under the Waste Lands Ordinances ; Medalandehenyaya (reservation for minor road) declared to be the property of the Crown under the Waste Lands Ordinances, a reservation for minor road declared to be the property of the Crown under the Waste Lands Ordinances, Viharalandehenyaya (reservation for irrigation channel) declared to be the property of the Crown under the Waste Lands Ordinances ; on the south by Gurububulehenyaya, Eriyamullehenyaya, &c. declared to be the property of the Crown under the Waste Lands Ordinances, a reservation for minor road declared to be the property of the Crown under the Waste Lands Ordinances, Gurububulehenyaya, Eriyamullehenyaya, &c., declared to be the property of the Crown under the Waste Lands Ordinances ; on the west by Totilalandeyaya claimed by D. W. B. R. N. Mudiyansele Kumarihamy, Gepallandeyaya claimed by ditto.

March 30, 1911.

N. A. HAMPTON,
Special Officer.

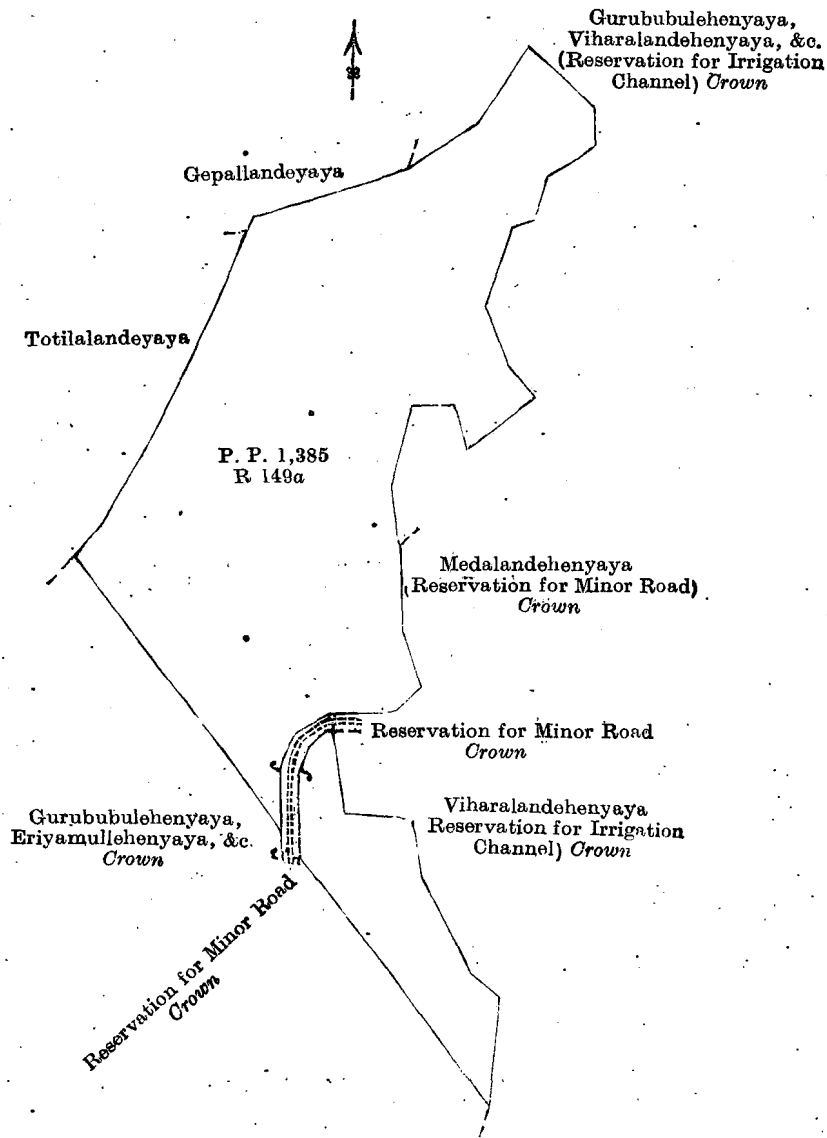
[For Diagram see page 670.]

Uva S. O. No. 1,404.

Order under Section 4, Sub-section (1), of "The Waste Lands Ordinances of 1897, 1899, 1900, and 1903,"
declaring Lands to be Crown Property.

In the matter of the lands commonly called or known as Gurububulehenyaya, Eriyamullehenyaya, Viharalandehenyaya, &c., situate in the village of Balagolla, in the Oyapalata korale of the Wiyaluwa division, in the Province of Uva, and of "The Waste Lands Ordinances of 1897, 1899, 1900, and 1903."

WHEREAS in pursuance of section 1 of the said Ordinances it was duly notified on September 24, 1909, that if no claim to the lands commonly called or known as Gurububulehenyaya, Eriyamullehenyaya, Viharalandehenyaya, &c., situate in the village of Balagolla, in the Oyapalata korale of the Wiyaluwa division, in the Province of Uva, containing in extent 163 acres 3 roods and 20 perches, and shown as lots R 149, T 149, U 149, S 149, T 149a, U 149a, A 150, and B 150



Surveyor-General's Office,
Colombo, March 15, 1911.

Scale of 16 Chains to an Inch.

A. J. WICKWAR,
for Surveyor-General.

in preliminary plan 1,385, and in the annexed diagrams, was made to Norman Albert Hampton, Special Officer appointed under section 28 of the said Ordinances, within the period of three months from the date specified in such notice, such lands would be deemed the property of the Crown, and dealt with on account of the Crown (*vide* Notice No. 3,587) :

And whereas (1) Seena Mohideen Seera Mudaliyar of Badulla and (2) Seena Abdul Cader of Palugama, made claim thereto, and whereas the said claimants have withdrawn their claims to the said lands, I, Norman Albert Hampton, Special Officer appointed under section 28 of the said Ordinances, under and by virtue of the powers vested in me in that behalf by section 4 of the said Ordinances, do hereby on March 30, 1911, order and declare, under section 4, sub-section (1), of the said Ordinances, that the said lands, as more fully described herein below, are the property of the Crown.

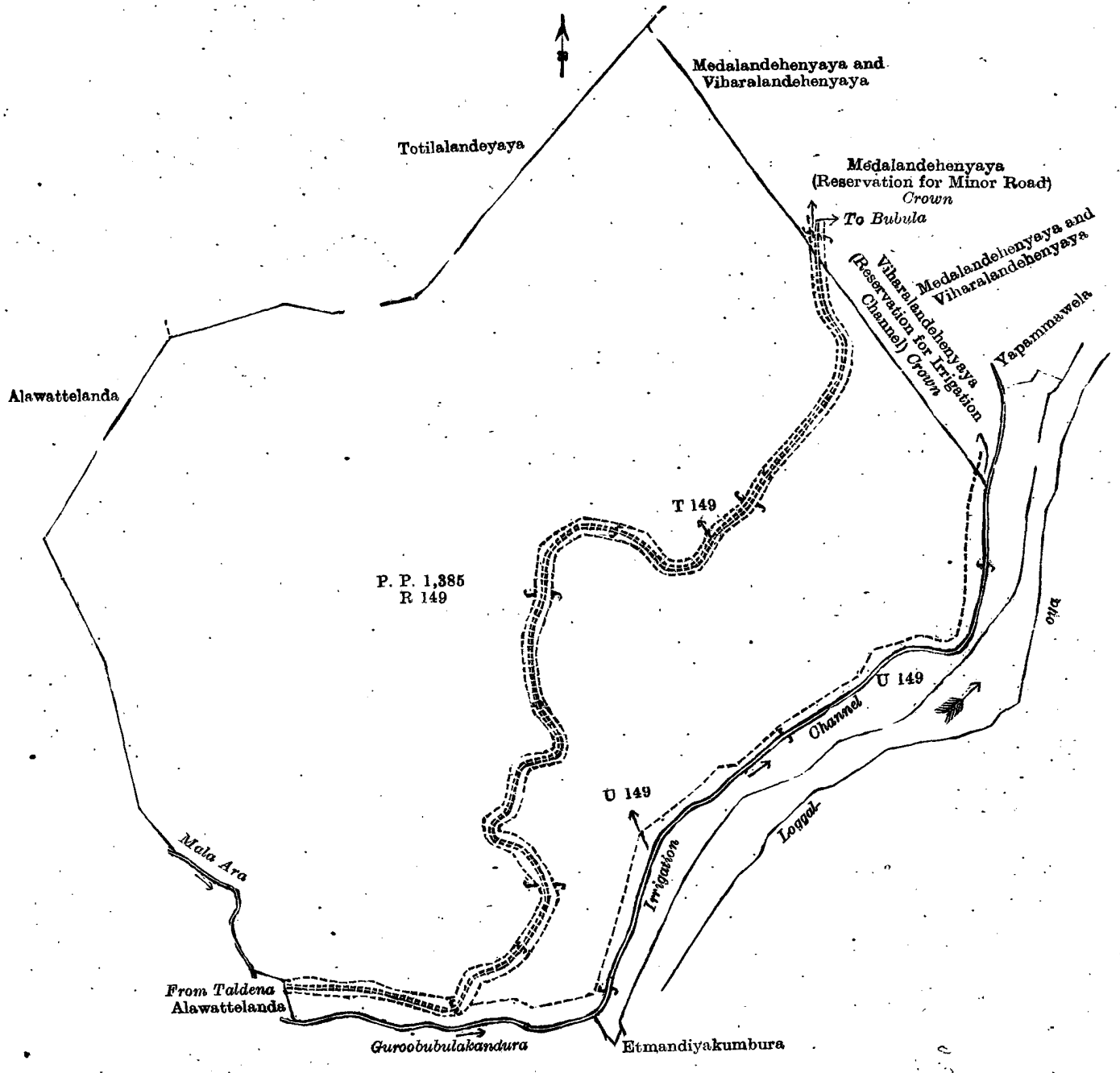
Description of the Lands referred to.

The following lots situated in the village of Balagolla, in the Oyapalata korale of the Wiyaluwa division, in the Province of Uva, as described in the annexed diagrams :—

I.—Preliminary plan 1,385.

Lot.	Situation : Balagolla village in Oyapalata korale of Wiyaluwa Division. Name of Land.	Extent, A. R. P.
R 149	Gurububulehenyaya, Eriyamullehenyaya, Viharalandehenyaya, Totilalandehenyaya, Medalandehenyaya	142 2 33
T 149	Eriyamullehenyaya, Viharalandehenyaya (reservation for minor road)	3 0 36
U 149	Eriyamullehenyaya, Viharalandehenyaya (reservation for stream and irrigation channel)	11 1 30
		157 1 19

and bounded as follows : on the north by Totilalandeyaya claimed by D. W. B. R. N. M. Kumarihamy, Medalandehenyaya and Viharalandehenyaya sold under the Waste Lands Ordinances to Sena Abdul Cader and another, Medalandehenyaya (reservation for minor road) declared to be the property of the Crown under the Waste Lands Ordinances, Medalandehenyaya and Viharalandehenyaya sold under the Waste Lands Ordinances to Sena Abdul Cader and another, Viharalandehenyaya (reservation for irrigation channel) declared to be the property of the Crown under the Waste Lands Ordinances, an irrigation channel, Yapammawela claimed by M. Sera Mudaliyar and another ; on the east by the Loggal-oya, Etmandiyakumbura claimed by Kiriwante and others ; on the south by Etmandiyakumbura claimed by Kiriwante and others, the Gurububulakandura ; on the west by Alawattelanda claimed by E. S. M. Sudu Banda, Korala, the Mala-ara, Alawattelanda claimed by E. S. M. Sudu Banda.



Surveyor-General's Office,
Colombo, March 15, 1911.

Scale of 16 Chains to an Inch.

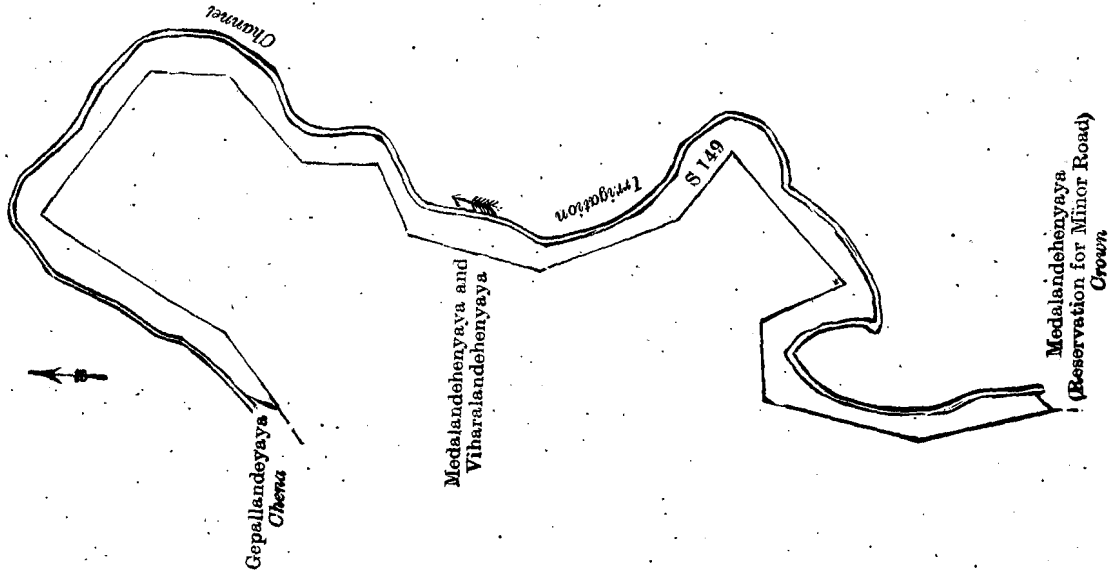
A. J. WICKWAR,
for Surveyor-General.

II.—Preliminary plan 1,385.

Situation : Balagolla village in Oyapalata korale of Wiyaluwa Division.

Lot,	Name of Land.	Extent, A. R. P.
S 149	Gurubulehenyaya, Viharalandehenyaya, Medalanda (reservation for irrigation channel)	2 1 10

and bounded as follows : on the north and east by an irrigation channel ; on the south by Medalandehenyaya (reservation for minor road) declared to be the property of the Crown under the Waste Lands Ordinances ; on the west by Medalandehenyaya and Viharalandehenyaya sold under the Waste Lands Ordinances to Sena Abdul Cader and another, Gepalandehenyaya claimed by C. W. B. R. M. Kumarihamy.



Surveyor-General's Office,
Colombo, March 15, 1911.

Scale of 4 Chains to an Inch.

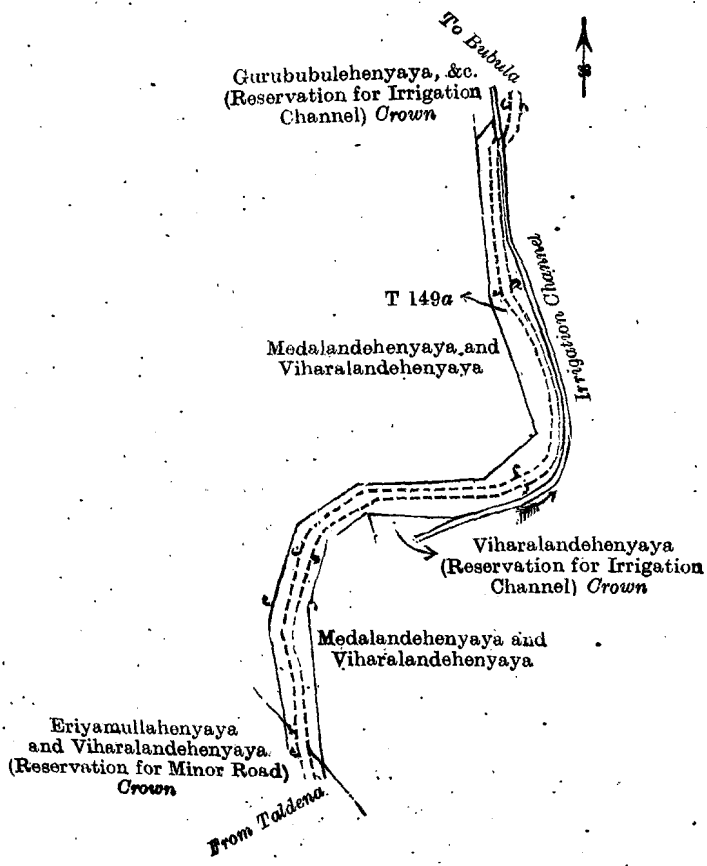
A. J. WICKWAR,
for Surveyor-General.

III.—Preliminary plan 1,385.

Situation : Balagolla village in Oyapalata korale in Wiyaluwa Division.

Lot.	Name of Land.	Extent, A. R. P.
T 149a	Medalandehenyaya (reservation for minor road)	0 3 12

and bounded as follows : on the north by Gurububulehenyaya, &c. (reservation for irrigation channel) declared to be the property of the Crown under the Waste Lands Ordinances ; on the east by an irrigation channel, Viharalandehenyaya (reservation for irrigation channel) declared to be the property of the Crown under the Waste Lands Ordinances, Medalandehenyaya and Viharalandehenyaya sold under the Waste Lands Ordinances to Sena Abdul Cader and another ; on the south by Eriyamullehenyaya and Viharalandehenyaya (reservation for minor road) declared to be the property of the Crown under the Waste Lands Ordinances ; on the west by Medalandehenyaya and Viharalandehenyaya sold under the Waste Lands Ordinances to Sena Abdul Cader and another.



Surveyor-General's Office,
Colombo, March 15, 1911.

Scale of 4 Chains to an Inch.

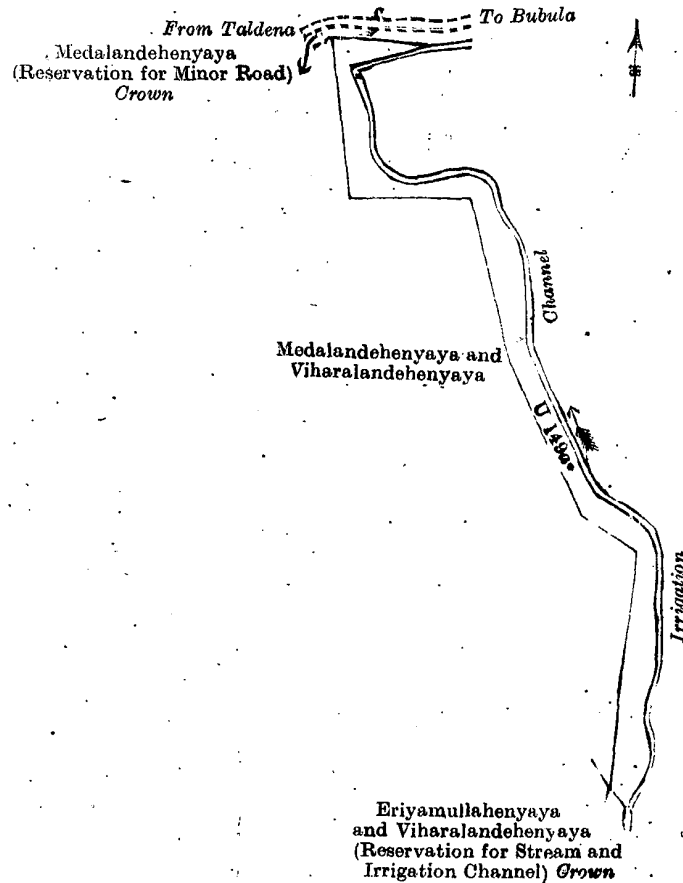
A. J. WICKWAR,
for Surveyor-General.

IV.—Preliminary plan 1,385.

Situation : Balagolla village in Oyapalata korale of Wiyaluwa Division.

Lot.	Name of Land.	Extent, A. R. P.
U 149a	Viharalandehenyaya	1 0 32

and bounded as follows : on the north by Medalandehenyaya (reservation for minor road) declared to be the property of the Crown under the Waste Lands Ordinances ; on the east by an irrigation channel ; on the south by Eriyamullehenyaya and Viharalandehenyaya (reservation for stream and irrigation channel) declared to be the property of the Crown under the Waste Lands Ordinances ; on the west by Medalandehenyaya and Viharalandehenyaya sold under the Waste Lands Ordinances to Sena Abdul Cader and another.



Surveyor-General's Office,
Colombo, February 26, 1907.

Scale of 4 Chains to an Inch.

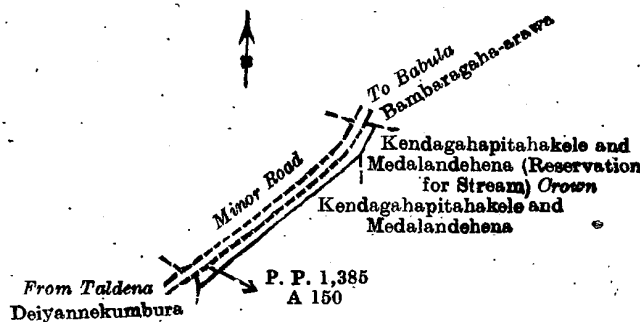
A. J. WICKWAR,
for Surveyor-General.

V.—Preliminary plan 1,385.

Situation : Balagolla village in Oyapalata korale of Wiyaluwa Division.

Lot.	Name of Land.	Extent, A. R. P.
A 150	Medalandehena (reservation for minor road)	0 0 16

and bounded as follows : on the north by the minor road from Taldena to Bubula, Bambaragaha-arawa claimed by S. M. Tissahamy ; on the east by Kendagahapitahakele and Medalandehena (reservation for stream) declared to be the property of the Crown under the Waste Lands Ordinances ; on the south by Kendagahapitahakele and Medalandehena sold under the Waste Lands Ordinances to M. Sera Mudaliyar and another, Deiyannekumbura claimed by M. Appuhamy ; on the west by the minor road from Taldena to Bubula.



Surveyor-General's Office,
Colombo, March 15, 1907.

Scale of 4 Chains to an Inch.

A. J. WICKWAR,
for Surveyor-General.

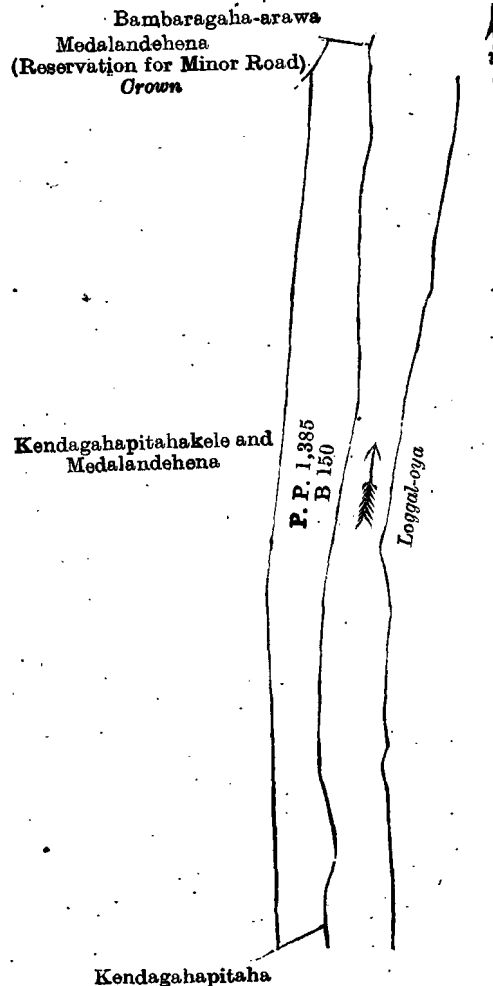
VI.—Preliminary plan 1,385;
Situation : Balagolla village in Oyapalata korale in Wiyaluwa Division.

Lot.	Name of Land.	Extent, A. R. P.
B 150	Kendagahapitahakele and Medalandehena (reservation for stream)	2 0 11

and bounded as follows : on the north by Bambaragaha-arawa claimed by S. Mudiyansele Tissahamy ; on the east by the Loggal-oya ; on the south by Kendagahapitaha claimed by Peragaswatte Appuhamy ; on the west by Kendagahapitahakele and Medalandehena sold under the Waste Lands Ordinances to M. Sera Mudaliyar and another, Medalandehena (reservation for minor road) declared to be Crown property under the Waste Lands Ordinances.

March 30, 1911.

N. A. HAMPTON,
Special Officer.



Surveyor-General's Office,
Colombo, March 15, 1910.

Scale of 4 Chains to an Inch.

A. J. WICKWAR,
for Surveyor-General.

**Order under Section 4, Sub-section (1), of "The Waste Lands Ordinances of 1897, 1899, 1900, and 1903,"
declaring Lands to be Crown Property.**

In the matter of the lands commonly called or known as Bisodolahena, Meddegodellawatta *alias* Buluwewatta, Wilagodahena, situate in the village of Kendangamuwa, in Palle pattu of the Kuruwiti korale of the Ratnapura District, in the Province of Sabaragamuwa, and of "The Waste Lands Ordinances of 1897, 1899, 1900, and 1903."

WHEREAS in pursuance of section 1 of the said Ordinances it was duly notified on July 15, 1910, that if no claim to the land commonly called or known as Bisodolahena, Meddegodellawatta *alias* Buluwewatta, Wilagodahena, situate in the village of Kendangamuwa, in Palle pattu of Kuruwiti korale, in the Ratnapura District, in the Province of Sabaragamuwa, containing in extent 21 acres and 3 roods, and shown as lots C 73 $\frac{1}{2}$, C 73 $\frac{1}{4}$, C 73 $\frac{1}{8}$, U 72 $\frac{1}{2}$, C 73 $\frac{1}{8}$ in preliminary plan 580, and in the annexed diagrams, was made to the Government Agent of the Province of Sabaragamuwa within the period of three months from the date specified in such notice, such land would be declared the property of the Crown, and dealt with on account of the Crown (*vide* Notice 3,810) :

And whereas (1) Malkekulalage Surata, (2) Ranbandiyalage Lebuna, (3) Dehingelage Siriya, (4) Iwaduge Kirilamaya, (5) Iwaduge Surangana, (6) Yodage Menika, (7) Gashanage Dingiri Ukku, (8) Maddugedurage Siriya, (9) ditto Elenduwa, (10) Dehipahalamahadurayalage Menika Bahadura, (11) Jayasuriyapatabendige Simanhamy, (12) Hewadurage Punchi Kira, (13) Kandahenedurage Siriya, (14) ditto Adara, (15) Alutapaspedige Adara, (16) ditto Punchina, (17) ditto Gunasonda, (18) Ranatungapedige Punchina, (19) Moragaladurage Siriya, (20) Mookalandurage Sendiriya, (21) Pinnukarage Adara, all of Kendangamuwa, (22) Aturalialage Tenna, (23) Kandehenedurage Pinsetuwa, (24) Kandehenedurage Setuwa, (25) Kandehenedurage Punchikira, all of Kendangamuwa, made claim thereto ; and whereas the said 1st, 3rd, 4th, 5th, 6th, 8th, 9th, 10th, 11th, 12th, 13th, 14th, 15th, 16th, 17th, 18th, 19th, 20th, 21st, 22nd, 23rd, 24th, and 25th claimants have withdrawn their claims to the said lands ; and whereas the said 2nd and 7th claimants failed to attend the inquiry into their claims, or to produce documents in proof thereof, although summoned to do so, I, Geoffrey Montague Cookson, Government Agent of the Province of Sabaragamuwa, under and by virtue of the powers vested in me in that behalf by

section 4 of the said Ordinances, do hereby on May 25, 1911, order and declare, under section 4, sub-section (1), of the said Ordinances, that the said lands, as more fully described herein below, are the property of the Crown.

Description of the Lands referred to.

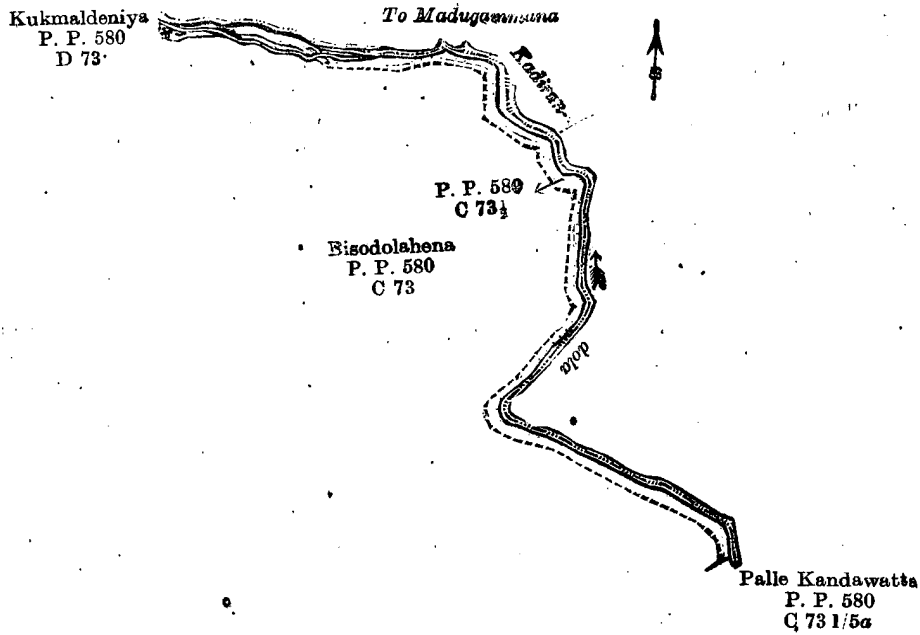
The following lots situated in the village of Kendangamuwa, in the Palle pattuwa of the Kuruwiti korale, in the District of Ratnapura, Province of Sabaragamuwa, as described in the annexed diagrams:—

I.—Preliminary plan 580.

Situation : Kendangamuwa village in Palle pattu of Kuruwiti korale in Ratnapura District.

Lot.	Name of Land.	Extent, A. R. P.
C 73½	Bisodolahena	9 3 2

and bounded as follows : on the north by the Kadiran-dola ; on the east by the Kadiran-dola ; on the south by Pallekandawatta (lot 580/C 73½a), Bisodolahena (lot 580/C 73); and on the west by Bisodolahena (lot 580/C 73) and Kukmal-deniya (lot 580/D 73).



Surveyor-General's Office,
Colombo, April 28, 1910.

Scale of 16 Chains to an Inch.

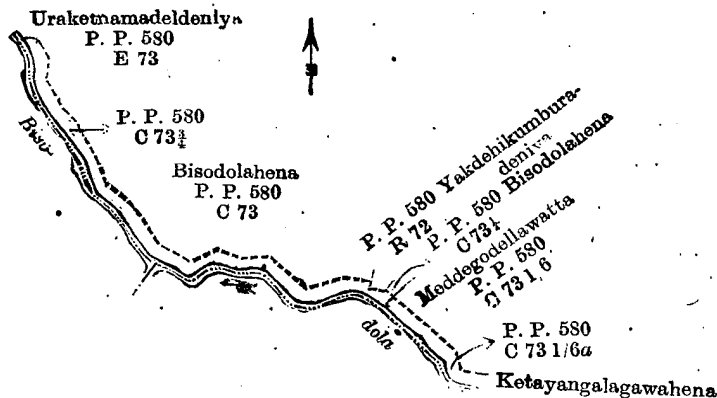
W. C. S. INGLES,
for Surveyor-General.

II.—Preliminary plan 580.

Situation : Kendangamuwa village in Palle pattu of Kuruwiti korale in Ratnapura District.

Lot.	Name of Land.	Extent, A. R. P.
C 73½	Bisodolahena	4 2 24
C 73½a	Meddegodellawatta <i>alias</i> Buluwewatta	1 1 4
		5 3 28

and bounded as follows : on the north by Uraketnamadeldeniya (lot 580/E 73), Bisodolahena (lot 580/C 73), Yakdehikumburedeniya (lot 580/R 72), Bisodolahena (lot 580/C 73½), Meddegodellawatta (lot 580/C 73½); on the east by Ketayangalagawahena ; and on the south and west by the Bisodola.



Surveyor-General's Office,
Colombo, April 28, 1910.

Scale of 16 Chains to an Inch.

W. C. S. INGLES,
for Surveyor-General.

III.—Preliminary plan 580.

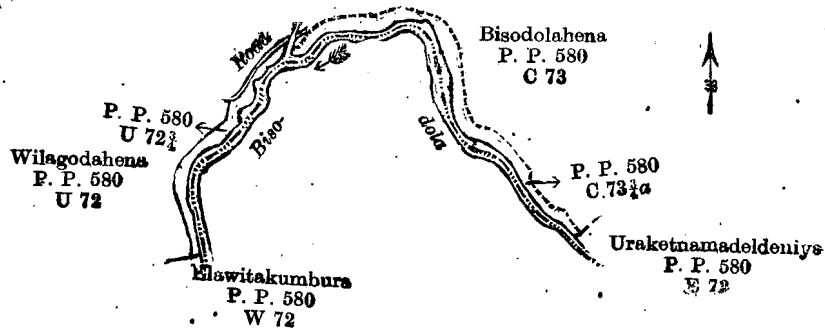
Situation: Kendangamuwa village in Pallé pattu of Kuruwiti korale in Ratnapura District.

Lot.	Name of Land.	Extent, A. R. P.
U 72½	Wilagodahena	2 0 38
C 73½a	Bisodolahena	3 3.12
		6 0 10

and bounded as follows: on the north by Bisodolahena (lot 580/C 73); on the east by Bisodolahena (lot 580/C 73), and Uraketnamadeldeniya (lot 580/E 73); on the south by the Bisodola, Elawitakumbura (lot 580/W 72); and on the west by Wilagodahena (lot 580/U 72) and a road.

Ratnapura Kachcheri,
May 25, 1911.

G. COOKSON,
Government Agent.



Surveyor-General's Office,
Colombo, April 28, 1910.

Scale of 16 Chains to an Inch.

W. C. S. INGLES,
for Surveyor-General.