

# Ceylon Government Gazette

Published by Authority.

No. 6,455 — FRIDAY, AUGUST 4, 1911.

PART I.—General: Minutes, Proclamations, Appointments,  
and General Government Notifications.

PART II.—Legal and Judicial.

PART III.—Provincial Administration.

PART IV.—Land Settlement.

PART V.—Mercantile, Marine, Municipal, Local, &c.

Separate paging is given to each Part in order that it may be filed separately.

## Part IV.—Land Settlement.

	PAGE		PAGE
Preliminary Notices	.. 677	Final Orders	.. .. .

### PRELIMINARY NOTICES.

#### Galle Notice No. 4,153.

Notice under "The Waste Lands Ordinances of 1897, 1899, 1900, and 1903."

TAKE notice that unless within three months from August 4, 1911, the persons, if any, who claim any interest in the lands hereinafter mentioned or in any one or more of such lands make claim in person or in writing to the said lands or any of them or to some interest therein to H. C. Toller, Esq., Special Officer appointed under section 28 of "The Waste Lands Ordinances of 1897, 1899, 1900, and 1903," at his office at Fort, Colombo:

Such Special Officer, in pursuance of the powers vested in him by the said Ordinances, will declare by writing under his hand that the said lands or such of them, as to which no claim has been made, are the property of the Crown.

H. C. TOLLER,  
Special Officer.

#### Description of the Lands referred to.

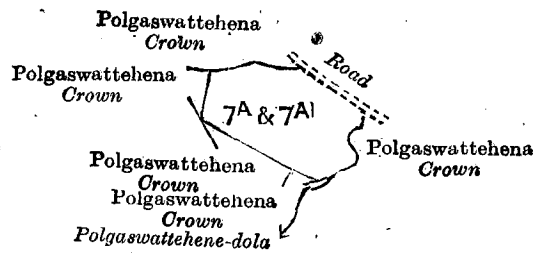
The following lots situated in the village of Talangalla, in the Hinidum pattu of the Galle District, in the Southern Province, as described in the annexed diagrams:—

I.—Preliminary plan 489. Field sheet O/14/3-11.

Situation: Talangalla village in Hinidum pattu of Galle District.

Lot.	Name of Land.	Extent, A. R. P.
7a	Polgaswattehenskebella	1 0 12
7al	Polgaswattehena	1 0 12
		2 0 24

and bounded as follows: on the north by Polgaswattehena declared to be Crown property under the Waste Lands Ordinances, a road; on the east by Polgaswattehena declared to be Crown property under the Waste Lands Ordinances; on the south by the Polgaswattehena-dola, Polgaswattehena declared to be Crown property under the Waste Lands Ordinances; on the west by Polgaswattehena declared to be Crown property under the Waste Lands Ordinances.



Surveyor-General's Office,  
Colombo, June 15, 1911.

Scale of 8 Chains to an Inch.

A. H. G. DAWSON,  
for Surveyor-General.

II.—Preliminary plan 489. Field sheet O/14/3-11.

Situation : Talangalla village in Hinidum pattu of Galle District.

Lot.	Name of Land.	Extent, A. R. P.
8a	Ulupattalegodella	1 2 17
8b	Ulupattaleokanda	0 0 39
17b	Kirimetiawala	3 2 38
17b1	Udumulledeniya, Galagawakumbura.	0 1 20
17e	Galagawakumbura	0 3 17
17f	Galagawagodella	0 0 37
		7 0 8

and bounded as follows : on the north by a road, T. P. 248,353, the Talangalu-ela ; on the east by the Talangalu-ela, Pallegederaowita claimed by Mutuhettigamage Agoris and others, a road, T. P. 133,218, Pallegederaowita claimed by Mutuhettigamage Agoris and others, Watta-addarakumbura claimed by ditto ; on the south and west by Polgaswattehena declared to be Crown property under the Waste Lands Ordinances.



Surveyor-General's Office,  
Colombo, June 15, 1911.

Scale of 8 Chains to an Inch.

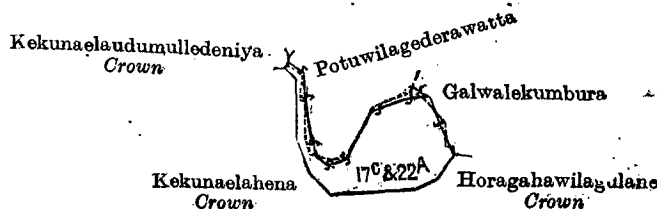
A. H. G. DAWSON,  
for Surveyor-General.

III.—Preliminary plan 489. Field sheet O/14/3-11.

Situation : Talangalla village in Hinidum pattu of Galle District.

Lot.	Name of Land.	Extent, A. R. P.
17c	Potuwilagederawatta	0 0 16
22a	Do.	1 3 3
		1 3 19

and bounded as follows : on the north by Potuwilagederawatta claimed by M. Endoris and others ; on the east by Galwalekumbura claimed by Mutuhettigamage Endoris and others ; on the south by Horagahawilagulana declared to be Crown property under the Waste Lands Ordinances ; on the west by Kekune-elahena declared to be Crown property under the Waste Lands Ordinances, Kekunaelaudumulledeniya declared to be Crown property under the Waste Lands Ordinances.



Surveyor-General's Office,  
Colombo, June 15, 1911.

Scale of 8 Chains to an Inch.

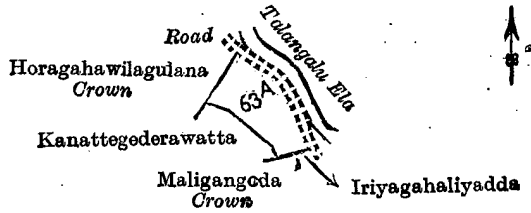
A. H. G. DAWSON,  
for Surveyor-General.

IV.—Preliminary plan 489. Field sheet O/14/3-11.

Situation : Talangalla village in Hinidum pattu of Galle District.

Lot.	Name of Land.	Extent, A. R. P.
63a	Kanattegederawatta	0 3 17

and bounded as follows : on the north and east by a road ; on the south by Iriyagahaliyadda claimed by W. D. S. W. Karunaratna and others, Maligangoda declared to be Crown property under the Waste Lands Ordinances ; on the west by Kanattegederawatta claimed by W. D. S. W. Karunaratna and others, Horagahawilagulana declared to be Crown property under the Waste Lands Ordinances.



Surveyor-General's Office,  
Colombo, June 15, 1911.

Scale of 8 Chains to an Inch.

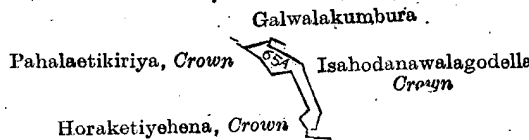
A. H. G. DAWSON,  
for Surveyor-General.

V.—Preliminary plan 489. Field sheet O/14/3-11.

Situation : Talangalla village in Hinidum pattu of Galle District.

Lot.	Name of Land.	Extent, A. R. P.
65a	Millagahadeniya	0 1 5

and bounded as follows : on the north by Galwalakumbura claimed by Mutuhettigamage Agoris and others ; on the east and south by Isahodanawalagodella declared to be Crown property under the Waste Lands Ordinances ; on the west by Horaketiyeheha declared to be Crown property under the Waste Lands Ordinances, Pahalaetikiriya declared to be Crown property under the Waste Lands Ordinances.



Surveyor-General's Office,  
Colombo, June 15, 1911.

Scale of 8 Chains to an Inch.

A. H. G. DAWSON,  
for Surveyor-General.

Galle S. O. 4—1911.

Hambantota Notice No. 4,154.

Notice under "The Waste Lands Ordinances of 1897, 1899, 1900, and 1903."

TAKE notice that unless within three months from August 4, 1911, the persons, if any, who claim any interest in the lands hereinafter mentioned or in any one or more of such lands make claim in person or in writing to the said lands or any of them or to some interest therein to C. V. Brayne, Esq., Special Officer appointed under section 28 of "The Waste Lands Ordinances of 1897, 1899, 1900, and 1903," at his office at Fort, Colombo :

Such Special Officer, in pursuance of the powers vested in him by the said Ordinances, will declare by writing under his hand that the said lands or such of them, as to which no claim has been made, are the property of the Crown.

C. V. BRAYNE,  
Special Officer.

Description of the Lands referred to.

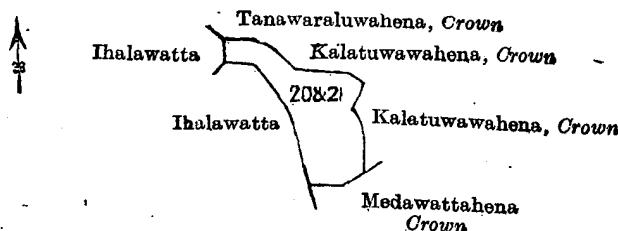
The following lots situated in the village of Mellaketigoda, in the East Giruwa pattu of the Hambantota District, in the Southern Province, as described in the annexed diagrams :—

I.—Preliminary plan 389. Field sheet P/11/17-25.

Situation : Mellaketigoda village in East Giruwa pattu of Hambantota District.

Lot.	Name of Land.	Extent, A. R. P.
20	Kalagahahenakella	1 0 15
21	Do	0 2 16
		1 2 31

and bounded as follows : on the north by Tanawaraluwahena declared to be Crown property under the Waste Lands Ordinances, Kalatuwawahena declared to be Crown property under the Waste Lands Ordinances ; on the east by Kalatuwawahena declared to be Crown property under the Waste Lands Ordinances ; on the south by Medawattahena declared to be Crown property under the Waste Lands Ordinances ; on the west by Ihalawatta claimed by Wickramagey Pedris Hamy and others, Ihalawatta claimed by Manamparegay Don Peneris.



Surveyor-General's Office,  
Colombo, December 10, 1909.

Scale of 8 Chains to an Inch.


J. B. M. RIDOUT,  
for Surveyor-General.

## II.—Preliminary plan 389. Field sheet P/11/17-25.

Situation : Mellaketigoda village in East Giruwa pattu of Hambantota District.

Lot.	Name of Land.	Extent, A. R. P.
38	Pansalagodawatta	0 1 9

and bounded as follows : on the north by a footpath ; on the east, south, and west by Pansalagodahena declared to be Crown property under the Waste Lands Ordinances.



Surveyor-General's Office,  
Colombo, December 10, 1909.

Scale of 8 Chains to an Inch.

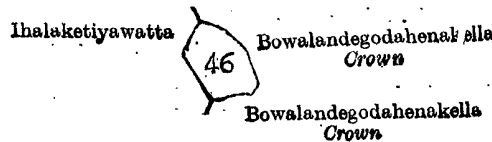
J. B. M. RIDOUT,  
for Surveyor-General.

## III.—Preliminary plan 389. Field sheet P/11/17-25.

Situation : Mellaketigoda village in East Giruwa pattu of Hambantota District.

Lot.	Name of Land.	Extent, A. R. P.
46	Kiriwanaketiya <i>alias</i> Bowalandegodahenakella	0 2 34

and bounded as follows : on the north by Ihalaketiawatta claimed by Dandeniya-aratchigey Samel Appu, Bowalandegodahenakella declared to be Crown property under the Waste Lands Ordinances ; on the east by Bowalandegodahenakella declared to be Crown property under the Waste Lands Ordinances ; on the south by Bowalandegodahenakella declared to be Crown property under the Waste Lands Ordinances ; on the west by Ihalaketiawatta claimed by Dandeniya-aratchigey Samel Appu.



Surveyor-General's Office,  
Colombo, December 10, 1909.

Scale of 8 Chains to an Inch.

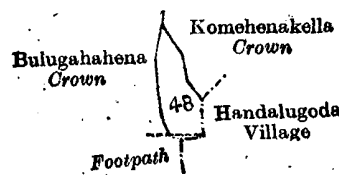
J. B. M. RIDOUT,  
for Surveyor-General.

## IV.—Preliminary plan 389. Field sheet P/11/18-26.

Situation : Mellaketigoda village in East Giruwa pattu of Hambantota District.

Lot.	Name of Land.	Extent, A. R. P.
48	Komehenakella	0 2 20

and bounded as follows : on the north by Komehenakella claimed by the Crown ; on the east by the village limit of Handalugoda ; on the south by the village limit of Handalugoda, a footpath ; on the west by Bulugahahena declared to be Crown property under the Waste Lands Ordinances.



Surveyor-General's Office,  
Colombo, December 10, 1909.

Scale of 8 Chains to an Inch.

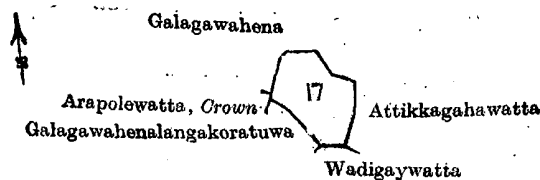
J. B. M. RIDOUT,  
for Surveyor-General.

## V.—Preliminary plan 389. Field sheet P/11/17-25.

Situation : Mellaketigoda village in East Giruwa pattu of Hambantota District.

Lot.	Name of Land.	Extent, A. R. P.
17	Lolugahawatta	1 0 6

and bounded as follows : on the north by Galagawahena claimed by Dandeniya-aratchigey Baba Appu ; on the east by Attikkagahawatta claimed by Nedungodagey Sinan Hamy ; on the south by Wadigaywatta claimed by Dandeniya-aratchigey Baba Appu and others ; on the west by Galagawahenalangakoratuwa claimed by Dandeniya-aratchigey Baba Appu, Arapolewatta claimed by the Crown.



Surveyor-General's Office,  
Colombo, December 10, 1909.

Scale of 8 Chains to an Inch.

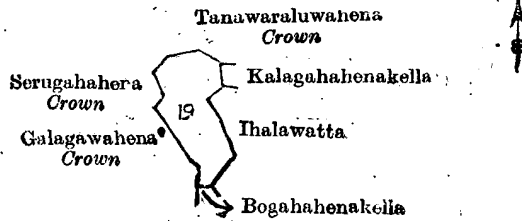
J. B. M. RIDOUT,  
for Surveyor-General.

VI.—Preliminary plan 389. Field sheet P/11/17-25.

Situation : Mellaketigoda village in East Giruwa pattu of Hambantota District.

Lot.	Name of Land.	Extent, A. R. P.
19	Ihalawatta	1 0 37

and bounded as follows : on the north by Tanawaraluwahena declared to be Crown property under the Waste Lands Ordinances; on the east by Kalagahahenakella claimed by Wickramagey Pedris Hamy, Ihalawatta claimed by Wickramagey Pedris Hamy and others; on the south by Bogahahenakella claimed by Wickramagey Pedris Hamy; on the west by Galagawahena declared to be Crown property under the Waste Lands Ordinances, Serugahahena declared to be Crown property under the Waste Lands Ordinances.



Surveyor-General's Office,  
Colombo, December 10, 1909.

Scale of 8 Chains to an Inch.

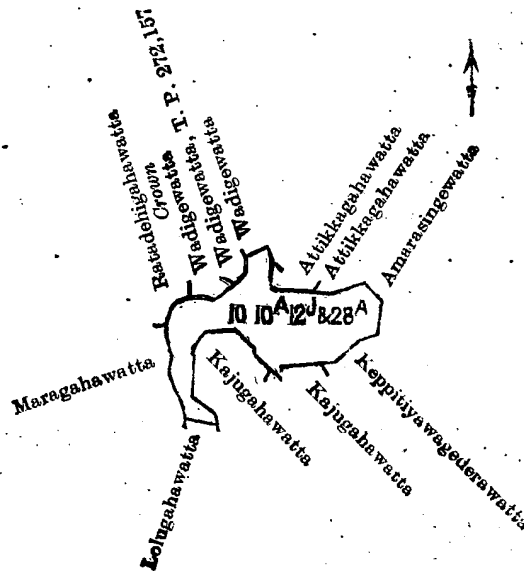
J. B. M. RIDOUT,  
for Surveyor-General.

VII.—Preliminary plan 389.

Situation : Mellaketigoda village in East Giruwa pattu of Hambantota District.

Lot.	Name of Land.	Extent, A. R. P.
10	Lolugahawatta, Bogahakoratuwa	1 0 20
10a	Bathgamagederahena	0 0 21
12j	Lolugahawatta	0 2 9
28a	Bogahakoratuwa	0 3 29
		2 2 39

and bounded as follows : on the north by Ratadehigahawatta claimed by the Crown and Nedungodage Siman Hamy, Wadigewatta claimed by Kettiyapage Sinno, Wadigewatta sold by the Crown, T. P. 272,157, Wadigewatta claimed by Nedungodage Simanhamy, Attikkagahawatta sold by the Crown, Attikkagahawatta claimed by Nedungodagey Siman Hamy; on the east by Amarasingewatta claimed by Wickramasinarachchige Don Andris and others; on the south by Keppitiyawagedarawatta claimed by Wijewickramagey Babahamy, Kajugahawatta claimed by Dandeniya-aratchigejey Dinneka Hamy and others, Kajugahawatta sold by the Crown, Lolugahawatta claimed by Dandeniya-arachchige Don Siman; on the west by Maragahawatta claimed by Henpitagamage Thinohamy.



Surveyor-General's Office,  
Colombo, June 14, 1911.

Scale of 8 Chains to an Inch.

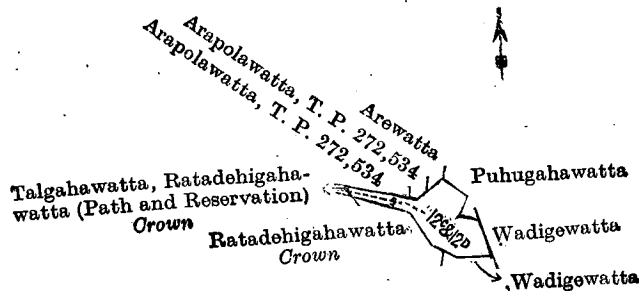
A. H. G. DAWSON,  
for Surveyor-General.

VIII.—Preliminary plan 389.

Situation : Mellaketigoda village in East Giruwa pattu of Hambantota District.

Lot.	Name of Land.	Extent, A. R. P.
12c	Parekoratuwa	0 2 15
12d	Ratadehigahawatta	0 0 17
		0 2 32

and bounded as follows : on the north by Arapolawatta sold by the Crown (T. P. 272,534), Arewatta sold by the Crown ; on the east by Puhugahawatta claimed by Dandeni Arachchige Babehamy, Wadigewatta sold by Dandeniya-arachchige Baba Appu and others ; on the south by Wadigewatta claimed by the Crown and Kettiapage Sinno ; on the west by Ratadehigahawatta claimed by the Crown and Nedungodage Simanhmy, Talgahawattaratadehigahahena (path and reservation) claimed by the Crown.



Surveyor-General's Office,  
Colombo, June 14, 1911.

Scale of 8 Chains to an Inch.

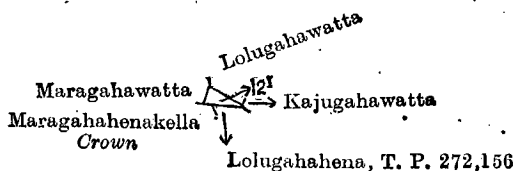
A. H. G. DAWSON,  
for Surveyor-General.

IX.—Preliminary plan 389.

Situation : Mellaketigoda village in East Giruwa pattu of Hambantota District.

Lot.	Name of Land.	Extent, A. R. P.
12i	Lolugahawatta	0 0 10

and bounded as follows : on the north by Lolugahawatta claimed by Dandeni arachchige Dinakahamy ; on the east by Kajugahawatta sold by the Crown ; on the south by Lolugahahena sold by the Crown (T. P. 272,156), Maragahahenkella declared to be Crown property under the Waste Lands Ordinances ; on the west by Maragahawatta claimed by Hempitagama Thinhomy.



Surveyor-General's Office,  
Colombo, June 14, 1911.

Scale of 8 Chains to an Inch.

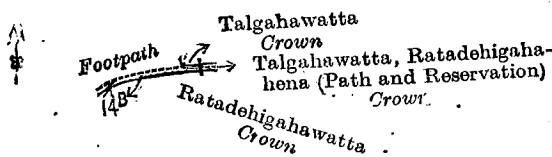
A. H. G. DAWSON,  
for Surveyor-General.

X.—Preliminary plan 389.

Situation : Mellaketigoda village in East Giruwa pattu of Hambantota District.

Lot.	Name of Land.	Extent, A. R. P.
14b	Ratadehigahawatta (path)	0 0 9

and bounded as follows : on the north by a footpath, Talgahawatta claimed by the Crown ; on the east by Talgahawatta, Ratadehigahahena (path and reservation) claimed by the Crown ; on the south by Ratadehigahawatta claimed by the Crown and Abeyasin Don Davith, Police Officer ; on the west by a footpath.



Surveyor-General's Office,  
Colombo, June 14, 1911.

Scale of 8 Chains to an Inch.

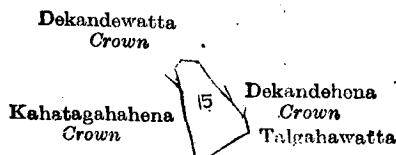
A. H. G. DAWSON,  
for Surveyor-General.

XI.—Preliminary plan 389.

Situation : Mellaketigoda village in East Giruwa pattu of Hambantota District.

Lot.	Name of Land.	Extent, A. R. P.
15	Dekandewatta	0 3 0

and bounded as follows : on the north by Dekandewatta claimed by the Crown ; on the east by Dekandewatta claimed by the Crown, Dekandehena declared to be Crown property under the Waste Lands Ordinances ; on the south by Talgahawatta claimed by Wijehinge Babunhmy, Kahatagahahena declared to be Crown property under the Waste Lands Ordinances ; on the west by Kahatagahahena declared to be Crown property under the Waste Lands Ordinances, Dekandewatta claimed by the Crown.



Surveyor-General's Office,  
Colombo, June 14, 1911.

Scale of 8 Chains to an Inch.

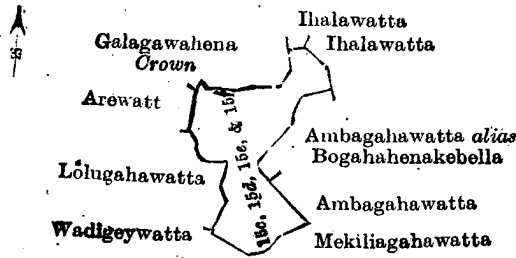
A. H. G. DAWSON,  
for Surveyor-General.

XII.—Preliminary plan 389.

Situation : Mellaketigoda village in East Giruwa pattu of Hambantota District.

Lot.	Name of Land.	Extent, A. R. P.
15c	Kahatagahahakoruwa	1 0 18
15d	Ehalawatta	0 0 38
15e	Bogahahenakella	0 0 6
15f	Ketakekahakoratuwa	0 3 20
		2 1 2

and bounded as follows : on the north by Galagawahena declared to be Crown property under the Waste Lands Ordinances, Ihalawatta claimed by Manamperige Don Peneris ; on the east by Ihalawatta claimed by Wickramage Pedris Hamy and others, Ambagahawatta *alias* Bogahahenakella sold by the Crown, Ambagahawatta claimed by Nedungodage Baban Appu ; on the south by Mekiliyagahawatta claimed by Nedungodage Siman Hami and others, Wadigeywatta claimed by Dandeniya-aratchige Baba Appu and others ; on the west by Lolugahawatta claimed by the Crown and Mohotti Malwattage Felix Appuhamy, Arewatta claimed by Wickramasinarachchige Don Andris.



Surveyor-General's Office,  
Colombo, June 14, 1911.

Scale of 8 Chains to an Inch.

A. H. G. DAWSON,  
for Surveyor-General.

XIII.—Preliminary plan 389.

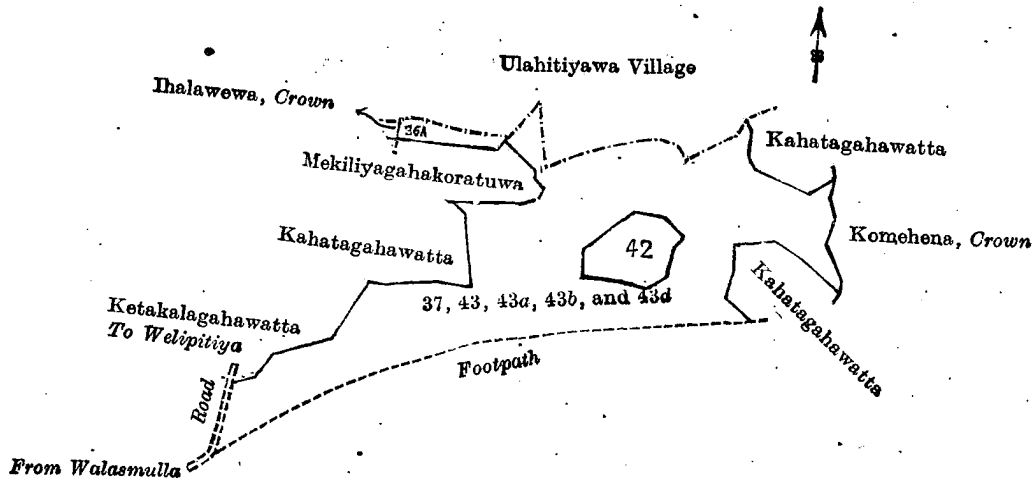
Situation : Mellaketigoda village in East Giruwa pattu of Hambantota District.

Lot.	Name of Land.	Extent, A. R. P.
37	Kahatagahahena, Pansalagodahena, Ketakekahahena	5 1 9
43	Dodangahawatta	2 1 31
43a	Kahatagahawatta	3 2 14
43b	Mekiliyagahakoratuwa	0 0 37
43d	Nugahawatta	0 0 16
		11 2 27

and bounded as follows : on the north by the villagelimit of Ulahitiyawa ; on the east by Kahatagahawatta sold by the Crown, Komehena declared to be Crown property under the Waste Lands Ordinances ; on the south by Kahatagahawatta claimed by Abeyanayakage Appu, a footpath ; on the west by the road from Walasmulla to Welipitiya, Ketakekahawatta claimed by Kankanage Baba and others, Kahatagahawatta claimed by Dandeniya Aratchige Baba Appu, Mekiliyagahakoratuwa sold by the Crown, Ihalawewa claimed by the Crown.

NOTE.—The following lots lying within the above boundaries are excluded from this notice, and their aggregate acreage of 1 acre and 39 perches is not included in the acreage of 11 acres 2 roods and 27 perches given above :—

Lot.	Name of Land.	Extent, A. R. P.
42	Ambagahawatta	0 3 25
36a	Ihalawewa	0 1 14
		1 0 39



Surveyor-General's Office,  
Colombo, June 14, 1911.

Scale of 8 Chains to an Inch.

A. H. G. DAWSON,  
for Surveyor-General.

**Kurunegala Notice No. 4,155.**

**Notice under "The Waste Lands Ordinances of 1897, 1899, 1900, and 1903."**

TAKE notice that unless within three months from August 4, 1911, the persons, if any, who claim any interest in the lands hereinafter mentioned or in any one or more of such lands make claim in person or in writing to the said lands or any of them or to some interest therein to J. M. Davies, Esq., Special Officer appointed under section 28 of "The Waste Lands Ordinances of 1897, 1899, 1900, and 1903," at his office at Fort, Colombo :

Such Special Officer, in pursuance of the powers vested in him by the said Ordinances, will declare by writing under his hand that the said lands or such of them, as to which no claim has been made, are the property of the Crown.

J. M. DAVIES;  
Special Officer.

*Description of the Lands referred to.*

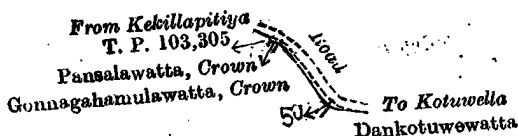
The following lots situated in the village of Ihala Kotuwella, in the Meda Pattu Korale East of the Katugampola hatpattu of the Kurunegala District, in the North-Western Province, as described in the annexed diagrams :—

**I.—Preliminary plan 353.**

Situation : Ihala Kotuwella village in Meda Pattu Korale East of Kurunegala District.

Lot.	Name of Land.	Extent, A. R. P.
5j	Road reservation	0 0 8

and bounded as follows : on the north and east by the road from Kekillapitiya to Kotuwella ; on the south by Dankotuwewatta sold by the Crown ; on the west by Gonnagahamulawatta claimed by the Crown, Pansalawatta claimed by the Crown, T. P. 103,305.



Surveyor-General's Office,  
Colombo, June 28, 1911.

Scale of 8 Chains to an Inch.


A. H. G. DAWSON,  
for Surveyor-General.

**II.—Preliminary plan 353.**

Situation : Ihala Kotuwella village in Meda Pattu Korale East of Kurunegala District.

Lot.	Name of Land.	Extent, A. R. P.
17a	Kadurugahamulawatta (reservation for Gansabhawa road)	0 0 7

and bounded as follows : on the north and east by the road to the villages ; on the south by Kadurugahamulawatta claimed by the Crown ; on the west by Gorakagahakele claimed by the Crown.



Surveyor-General's Office,  
Colombo, June 28, 1911.

Scale of 8 Chains to an Inch.

A. H. G. DAWSON,  
for Surveyor-General.

**III.—Preliminary plan 353.**

Situation : Ihala Kotuwella village in Meda Pattu Korale East of Kurunegala District.

Lot.	Name of Land.	Extent, A. R. P.
17b	Kadurugahamulawatta (reservation for Gansabhawa road)	0 0 3

and bounded as follows : on the north and east by a road to the villages ; on the south by a road ; on the west by Kadurugahamulawatta claimed by the Crown.



Surveyor-General's Office,  
Colombo, June 28, 1911.

Scale of 8 Chains to an Inch.

A. H. G. DAWSON,  
for Surveyor-General.

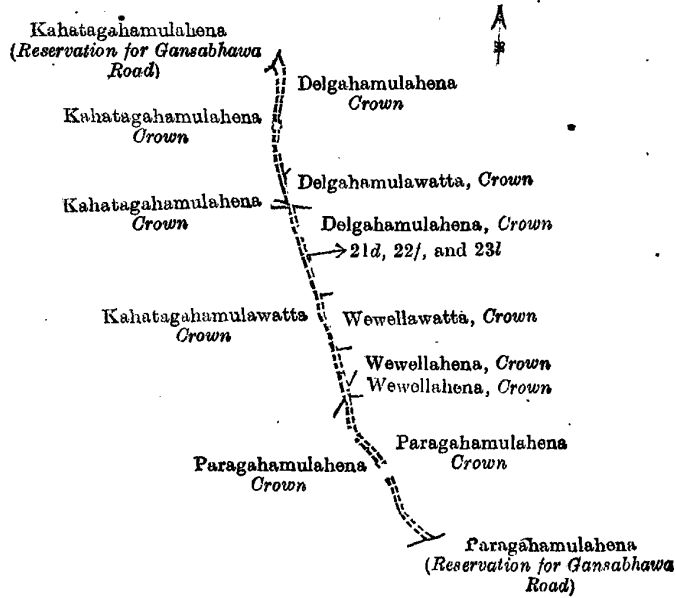
**IV.—Preliminary plan 353.**

Situation : Ihala Kotuwella village in Meda Pattu Korale East of Kurunegala District.

Lot.	Name of Land.	Extent, A. R. P.
21d	Para (road)	0 0 21
22f	Do.	0 0 21
23l	Do.	0 0 19
		0 1 21

and bounded as follows : on the north by Kahatagahamulahena (reservation for Gansabhawa road) claimed by H. M. Herathami Arachchi and another ; on the east by Delgahamulahena claimed by the Crown, Delgahamulawatta claimed by the Crown, Delgahamulahena claimed by the Crown, Wewellawatta claimed by the Crown, Wewellahena claimed by ditto, Paragahamulahena claimed by the Crown ; on the south by Paragahamulahena (reservation for Gansabhawa road) claimed by H. M. Herathami Arachchi and another ; on the west by Paragahamulahena claimed by the Crown ; Kahatagahamulawatta claimed by the Crown, Kahatagahamulahena claimed by the Crown.





Surveyor-General's Office,  
Colombo, June 28, 1911.

Scale of 8 Chains to an Inch.

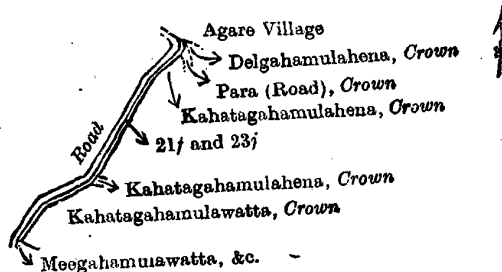
A. H. G. DAWSON,  
for Surveyor-General.

V.—Preliminary plan 353.

Situation : Ihala Kotuwella village in Meda Pattu Korale East of Kurunegala District.

Lot.	Name of Land.	Extent, A. R. P.
21f	Road	0 0 8
23j	Kahatagahamulahena (reservation for Gansabhawa road)	0 0 13
		0 0 21

and bounded as follows : on the north by the village limit of Agare; on the east by Delgahamulahena claimed by the Crown, a road claimed by the Crown, Kahatagahamulahena claimed by the Crown, Kahatagahamulawatta claimed by the Crown ; on the south by Meegahamulawatta, &c., claimed by R. M. Appuhami and others ; on the west by a road.



Surveyor-General's Office,  
Colombo, June 28, 1911.

Scale of 8 Chains to an Inch.

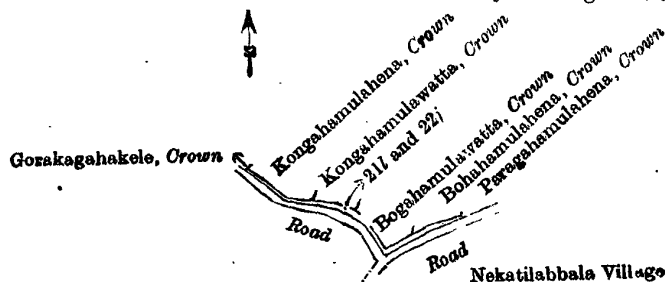
A. H. G. DAWSON,  
for Surveyor-General.

VI.—Preliminary plan 353.

Situation : Ihala Kotuwella village in Meda Pattu Korale East of Kurunegala District.

Lot.	Name of Land.	Extent, A. R. P.
21f	Road	0 0 10
22j	Do.	0 0 16
		0 0 26

and bounded as follows : on the north by Kongahamulahena claimed by the Crown, Kongahamulawatta claimed by the Crown, Bogahamulawatta claimed by the Crown, Bogahamulahena claimed by the Crown, Paragahamulahena claimed by the Crown ; on the east by a road ; on the south by a road ; on the west by Gorakagahakele claimed by the Crown.



Surveyor-General's Office,  
Colombo, June 28, 1911.

Scale of 8 Chains to an Inch.

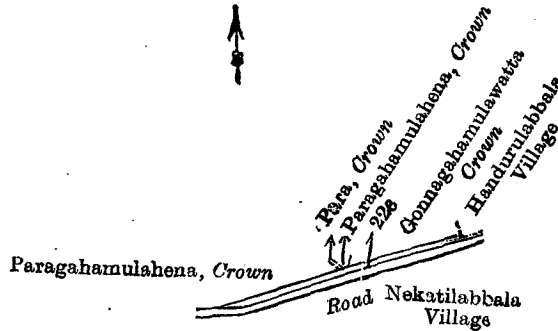
A. H. G. DAWSON,  
for Surveyor-General.

VII.—Preliminary plan 353.

Situation : Ihala Kotuwella village in Meda Pattu Korale East of Kurunégala District.

Lot.	Name of Land.	Extent, A. R. P.
22e	Paragahamulahena (reservation for Gansabhawa road)	0 0 29

and bounded as follows : on the north by Paragahamulahena claimed by the Crown, a road claimed by the Crown, Paragahamulahena claimed by the Crown ; Gonnagahamulawatta claimed by the Crown ; on the east by the village limit of Handurulabbala ; on the south and west by a road.



Surveyor-General's Office,  
Colombo, June 28, 1911.

Scale of 8 Chains to an Inch.

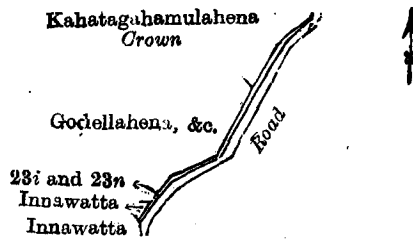
A. H. G. DAWSON,  
for Surveyor-General.

VIII.—Preliminary plan 353.

Situation : Ihala Kotuwella village in Meda Pattu Korale East of Kurunegala District.

Lot.	Name of Land.	Extent, A. R. P.
23i	Girambagahamulahena, Kosgahamulahena (reservation for Gansabhawa road)	0 0 12
23n	Kahatagahamulahena (reservation for Gansabhawa road)	0 0 10
		0 0 22

and bounded as follows : on the north by Innawatta sold by the Crown, Godellahena, &c., claimed by Liyanarallage Menu Etana and others, Kahatagahamulahena claimed by the Crown ; on the east and south by a road ; on the west by Innawatta sold by the Crown.



Surveyor-General's Office,  
Colombo, June 28, 1911.

Scale of 8 Chains to an Inch.

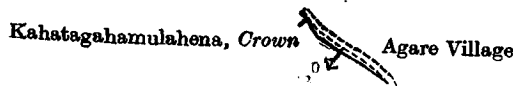
A. H. G. DAWSON,  
for Surveyor-General.

IX.—Preliminary plan 353.

Situation : Ihala Kotuwella village in Meda Pattu Korale East of Kurunegala District.

Lot.	Name of Land.	Extent, A. R. P.
23o	Kahatagahamulahena (reservation for Gansabhawa road)	0 0 6

and bounded as follows : on the north and east by the village limit of Agare ; on the south and west by Kahatagahamulahena claimed by the Crown.



Surveyor-General's Office,  
Colombo, June 28, 1911.

Scale of 8 Chains to an Inch.

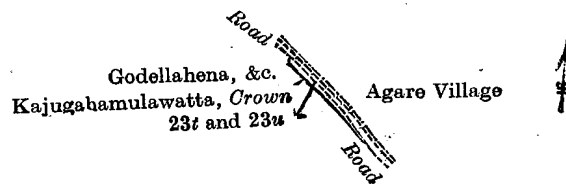
A. H. G. DAWSON,  
for Surveyor-General.

X.—Preliminary plan 353.

Situation : Ihala Kotuwella village in Meda Pattu Korale East of Kurunegala District.

Lot.	Name of Land.	Extent, A. R. P.
23t	Kajugahamulawatta (reservation for Gansabhawa road)	0 0 6
23u	Jambugahamulahena ( do. )	0 0 3
		0 0 9

and bounded as follows : on the north and east by the village limit of Agare ; on the south by Kajugahamulawatta claimed by the Crown ; on the west by Godellahena, &c., claimed by Liyanarallage Menu Etana and others.



Surveyor-General's Office,  
Colombo, June 28, 1911.

Scale of 8 Chains to an Inch.

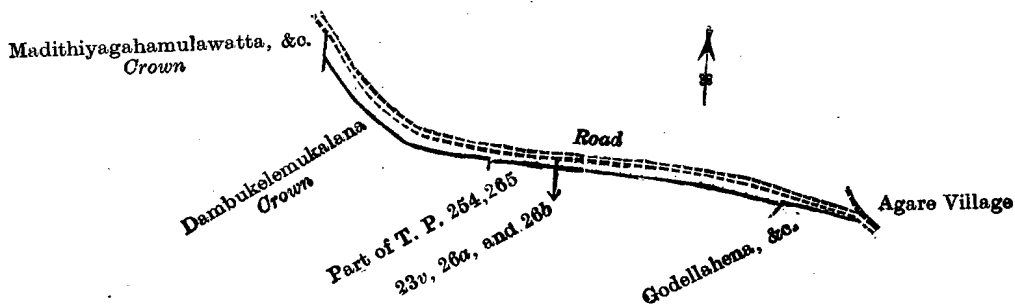
A. H. G. DAWSON,  
for Surveyor-General.

XI.—Preliminary plan 353.

Situation : Ihala Kotuwella village in Meda Pattu Korale East of Kurunegala District.

Lot.	Name of Land.	Extent, A. R. P.
23v	Jāmbugahamulahena (reservation for Gansabhawa road)	0 0 4
26a	Kandekelumukalana ( do. )	0 1 38
26b	Godellahena <i>alias</i> Kajuhena ( do. )	0 1 13
		0 3 15

and bounded as follows : on the north by a road ; on the east by the village limit of Agare ; on the south by Godellahena, &c., claimed by Liyanarallage Menu Etana and others, part of T. P. 254,265, Dambukelemukalana claimed by the Crown ; on the west by Madithiyagahamulawatta, &c., claimed by the Crown.



Surveyor-General's Office,  
Colombo, June 28, 1911.

Scale of 8 Chains to an Inch.

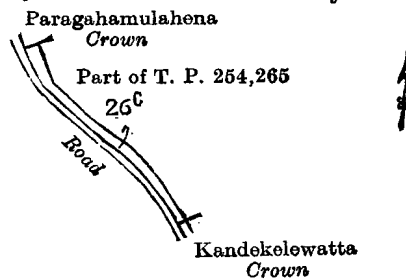
A. H. G. DAWSON,  
for Surveyor-General.

XII.—Preliminary plan 353.

Situation : Ihala Kotuwella village in Meda Pattu Korale East of Kurunegala District.

Lot.	Name of Land.	Extent, A. R. P.
26c	Ratmaheramukalana (reservation for Gansabhawa road)	0 1 20

and bounded as follows : on the north by Paragahamulahena claimed by the Crown ; on the east by part of T. P. 254,265 ; on the south by Kandekewatta claimed by the Crown ; on the west by a road.



Surveyor-General's Office,  
Colombo, June 28, 1911.

Scale of 8 Chains to an Inch.

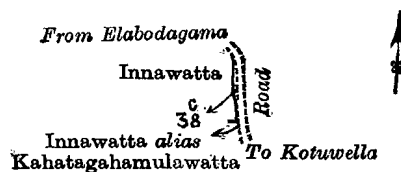
A. H. G. DAWSON,  
for Surveyor-General.

XIII.—Preliminary plan 353.

Situation : Ihala Kotuwella village in Meda Pattu Korale East of Kurunegala District.

Lot.	Name of Land.	Extent, A. R. P.
38c	Innawatta (reservation for Gansabhawa road)	0 0 6

and bounded as follows : on the north and east by the road from Elabodagama to Kotuwella ; on the south by Innawatta *alias* Kahatagahamulawatta claimed by R. M. Ranmenika and others ; on the west by Innawatta claimed by R. M. Appuhami Korala.



Surveyor-General's Office,  
Colombo, June 28, 1911.

Scale of 8 Chains to an Inch.

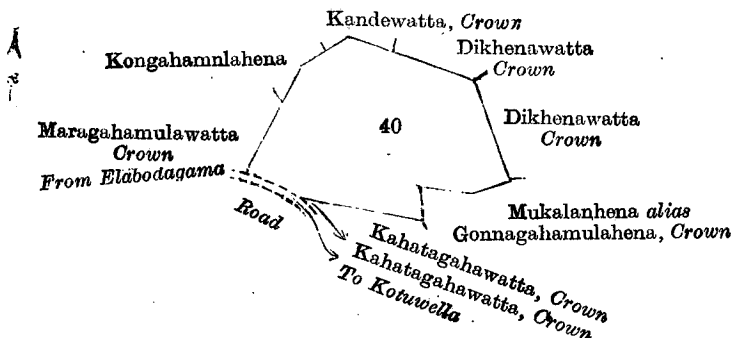
A. H. G. DAWSON,  
for Surveyor-General.

XIV.—Preliminary plan 353.

Situation : Ihala Kotuwella village in Meda Pattu Korale East of Kurunegala District.

Lot.	Name of Land.	Extent, A. R. P.
40	Kandahena	5 1 39

and bounded as follows : on the north by Kandewatta claimed by the Crown, Dikhenawatta claimed by the Crown ; on the east by Dikhenawatta claimed by the Crown ; on the south by Mukalanahena *alias* Gonnagahamulahena claimed by the Crown, Kahatagahawatta claimed by the Crown, the road from Kotuwella to Elabodagama ; on the west by Maragahamulawatta claimed by the Crown, Kongahamulahena sold by the Crown.



Surveyor-General's Office,  
Colombo, June 28, 1911.

Scale of 8 Chains to an Inch.

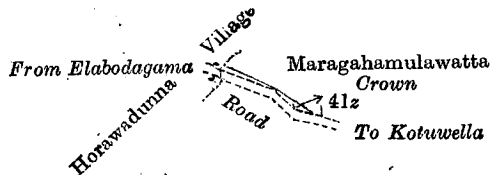
A. H. G. DAWSON,  
for Surveyor-General.

XV.—Preliminary plan 353.

Situation : Ihala Kotuwella village in Meda Pattu Korale East of Kurunegala District.

Lot.	Name of Land.	Extent, A. R. P.
41z	Maragahamulawatta (reservation for Gansabhawa road)	0 0 15

and bounded as follows : on the north and east by Maragahamulawatta claimed by the Crown ; on the south by the road from Kotuwella to Elabodagama ; on the west by the village limit of Horawadunna.



Surveyor-General's Office,  
Colombo, June 28, 1911.

Scale of 8 Chains to an Inch.

A. H. G. DAWSON,  
for Surveyor-General.

XVI.—Preliminary plan 353.

Situation : Ihala Kotuwella village in Meda Pattu Korale East of Kurunegala District.

Lot.	Name of Land.	Extent, A. R. P.
51	Kotikandemukalana, Hakuttuhena, Kolongahamulahena, and Ekaspallehena	23 2 0

and bounded as follows : on the north by the village limit of Bammana ; on the east by Bammanewatta claimed by the Crown, Ambagahamulawatta sold by the Crown, Thalagahamulawatta sold by the Crown, Medahenawatta claimed by the Crown, Mekillagahamulahena claimed by the Crown, Meegahamulahena claimed by the Crown, Hakuttuhenawatta sold by the Crown, Attikkagahamulawatta sold by the Crown, Attikkagahawatta claimed by R. M. Panchappuhamy and others ; on the south by Kahatagahamulawatta claimed by the Crown, Elhenawatta claimed by the Crown ; on the west by the village limit of Horawadunna.

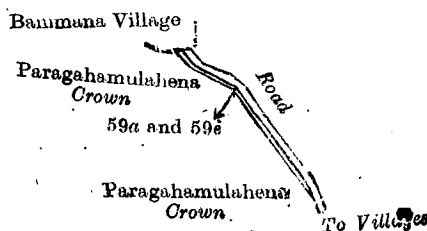
[For Diagram see page 689.]

XVII.—Preliminary plan 353.

Situation : Ihala Kotuwella village in Meda Pattu Korale East of Kurunegala District.

Lot.	Name of Land.	Extent, A. R. P.
59a	Paragahamulahena (reservation for Gansabhawa road)	0 0 15
59e	Do. ( do. )	0 0 4
		0 0 19

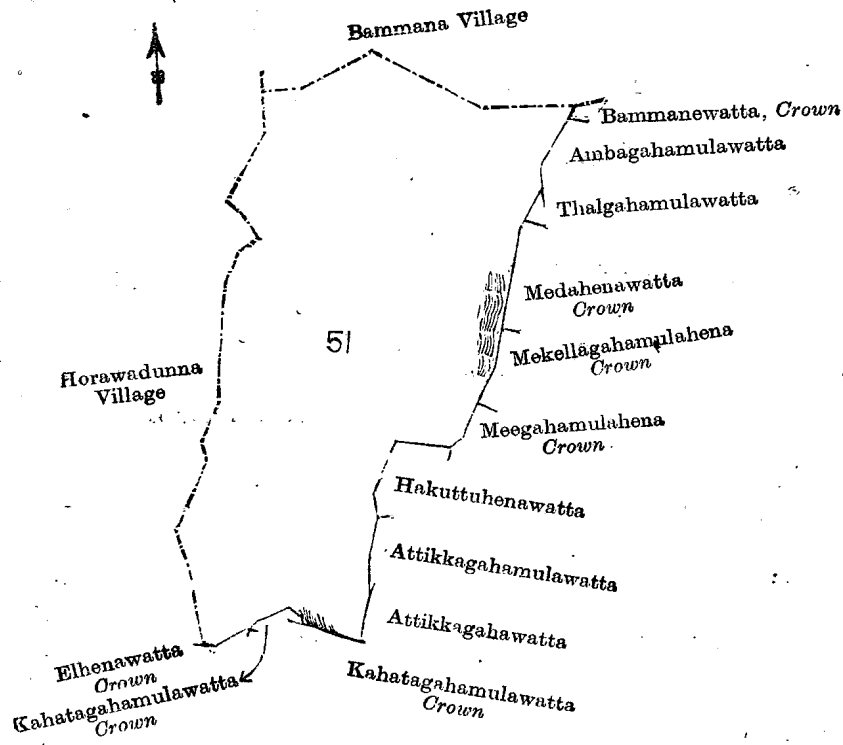
and bounded as follows : on the north by the village limit of Bammana ; on the east by a road to the villages ; on the south and west by Paragahamulahena claimed by the Crown.



Surveyor-General's Office,  
Colombo, June 28, 1911.

Scale of 8 Chains to an Inch.

A. H. G. DAWSON,  
for Surveyor-General.



Surveyor-General's Office,  
Colombo, June 28, 1911.

Scale of 8 Chains to an Inch.

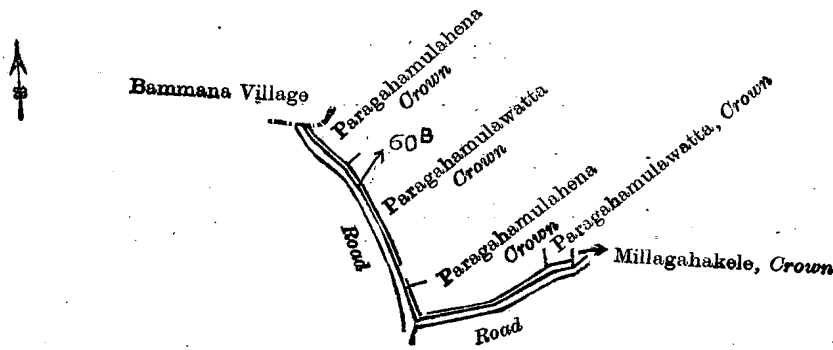
A. H. G. DAWSON,  
for Surveyor-General.

XVIII.—Preliminary plan 353.

Situation : Ihala Kotuwella village in Meda Pattu Korale East of Kurunegala District.

Lot.	Name of Land.	Extent, A. R. P.
60b	Paragahamulshena (reservation for Gansabhawa road)	0. 0 31

and bounded as follows : on the north by the village limit of Bammana, Paragahamulshena claimed by the Crown, Paragahamulawatta claimed by the Crown, Paragahamulshena claimed by the Crown, Paragahamulawatta claimed by the Crown ; on the east by Millagahakele claimed by the Crown ; on the south and west by a road.



Surveyor-General's Office,  
Colombo, June 28, 1911.

Scale of 8 Chains to an Inch.

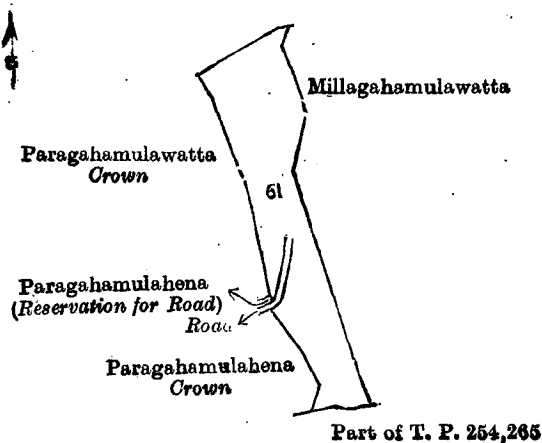
A. H. G. DAWSON,  
for Surveyor-General.

XIX.—Preliminary plan 353.

Situation : Ihala Kotuwella village in Meda Pattu Korale East of Kurunegala District.

Lot.	Name of Land.	Extent, A. R. P.
61	Millagahakele	3 3 32

and bounded as follows : on the north by Paragahamulawatta claimed by the Crown ; on the east by Millagahamulawatta sold by the Crown ; on the south by part of T. P. 254,265 ; on the west by Paragahamulshena claimed by the Crown, a road, Paragahamulshena (road reservation) claimed by A. M. Punchappuhamy and others, Paragahamulawatta claimed by the Crown.



Surveyor-General's Office,  
Colombo, June 28, 1911.

Scale of 8 Chains to an Inch.

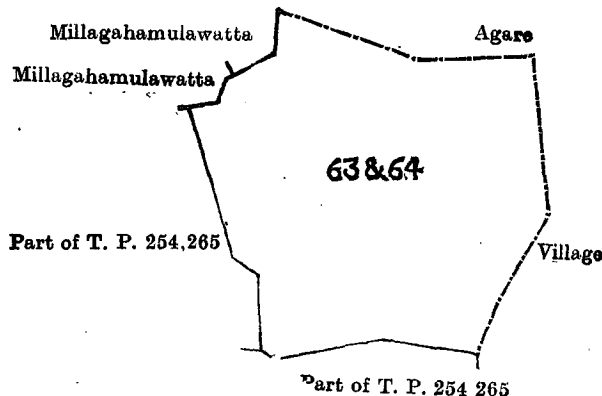
A. H. G. DAWSON,  
for Surveyor-General.

XX.—Preliminary plan 353.

Situation : Ihala Kotuwella village in Meda Pattu Korale East of Kurunegala District.

Lot.	Name of Land.	Extent, A. R. P.
63	Lunumidelagahawatta	12 1 16
64	Dambukelemukalana	3 3 6
		16 0 22

and bounded as follows : on the north and east by the village limit of Agare ; on the south by part of T. P. 254,265 ; on the west by part of T. P. 254,265, Millagahamulawatta sold by the Crown.



Surveyor-General's Office,  
Colombo, June 28, 1911.

Scale of 8 Chains to an Inch.

A. H. G. DAWSON,  
for Surveyor-General.

Kurunegala S. O. 87—1911.

**Kurunegala Notice 4,156.**

**Notice under "The Waste Lands Ordinances of 1897, 1899, 1900, and 1903."**

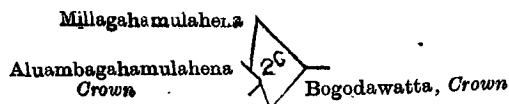
TAKE notice that unless within three months from August 4, 1911, the persons, if any, who claim any interest in the land hereinafter mentioned make claim in person or in writing to the said land or to some interest therein to J. M. Davies, Esq., Special Officer appointed under section 28 of "The Waste Lands Ordinances of 1897, 1899, 1900, and 1903," at his office at Fort, Colombo :

Such Special Officer, in pursuance of the powers vested in him by the said Ordinances, will declare by writing under his hand that the land, to which no claim has been made, is the property of the Crown.

J. M. DAVIES,  
Special Officer.

*Description of the Land referred to.*

The land commonly called or known as Minipitiya (cemetery), situated in the village of Bogoda, in the Meda Pattu Korale East of the Katugampola hatpattu of the Kurunegala District, in the North-Western Province, containing in extent 1 rood and 34 perches, shown as lot 2c in preliminary plan 396, and in the annexed diagram, and bounded as follows : on the north by Millagahamulahena sold by the Crown ; on the east and south by Bogodawatta claimed by the Crown ; on the west by Aluambagahamulahena claimed by the Crown, Millagahamulahena claimed by the Crown.



Surveyor-General's Office,  
Colombo, July 19, 1911.

Scale of 8 Chains to an Inch.

A. H. G. DAWSON,  
for Surveyor-General.

Kurunegala S. O. 88—1911.

**Chilaw Notice No. 4,157.**

**Notice under "The Waste Lands Ordinances of 1897, 1899, 1900, and 1903."**

TAKE notice that unless within three months from August 4, 1911, the persons, if any, who claim any interest in the lands hereinafter mentioned or in any one or more of such lands make claim in person or in writing to the said lands or any of them or to some interest therein to J. G. Fraser, Esq., Special Officer appointed under section 28 of "The Waste Lands Ordinances of 1897, 1899, 1900, and 1903," at his office at Fort, Colombo :

Such Special Officer, in pursuance of the powers vested in him by the said Ordinances, will declare by writing under his hand that the said lands or such of them, as to which no claim has been made, are the property of the Crown.

J. G. FRASER,  
Special Officer.

*Description of the Lands referred to.*

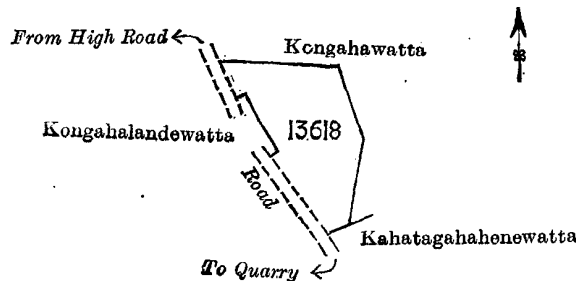
The following lots situated in the village of Pallekele, in the Yagam pattu of the Central Pitigal korale of the Chilaw istrict, in the North-Western Province, as described in the annexed diagrams :—

I.—Preliminary plan 3,044.

Situation : Pallekele village in Central Pitigal korale of Chilaw District.

Lot.	Name of Land.	Extent, A. R. P.
13618	Kongahalanda	0 2 26

and bounded as follows : on the north and east by Kongahawatta claimed by Manasinhe Arachchige Punchappu Naide and others ; on the south by Kahatagahahenewatta claimed by Manasin Arachchige Menika Manamali ; the road from the quarry to the high road ; on the west by Kongahalandewatta claimed by Manasinhe Arachchige Punchappu Naide and others, the road from the quarry to the high road.



Surveyor-General's Office,  
Colombo, June 6, 1911.

Scale of 4 Chains to an Inch.

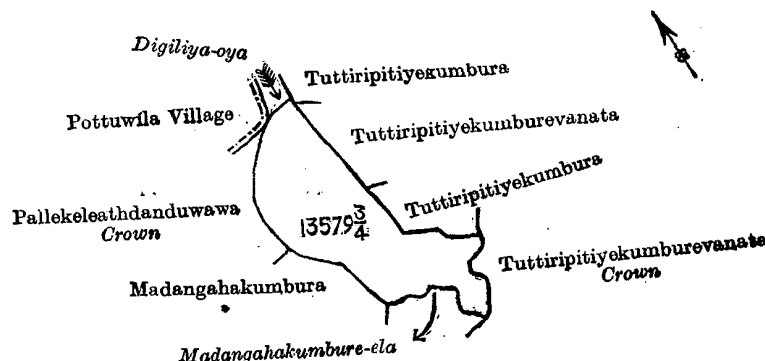
A. J. WICKWAR,  
for Surveyor-General.

II.—Preliminary plan 3,044.

Situation : Pallekele village in Central Pitigal korale of Chilaw District.

Lot.	Name of Land.	Extent, A. R. P.
13579 $\frac{3}{4}$	Nawate (tank and bund)	0 3 39

and bounded as follows : on the north by the Digiliya-oya, Tuttiripitiyekumbura claimed by W. A. Kiriya Manamali and others, Tuttiripitiyekumburevanata claimed by ditto, Tuttiripitiyekumbura claimed by ditto ; on the east by Tuttiripitiyekumburevanata claimed by the Crown ; on the south by the Madangahakumbure-ela, Madangahakumbura claimed by M. A. Punchi Naide and others ; on the west by Pallekeleathdanduwwa claimed by the Crown, the village limit of Pottuwila.



Surveyor-General's Office,  
Colombo, June 6, 1911.

Scale of 4 Chains to an Inch.

A. J. WICKWAR,  
for Surveyor-General.

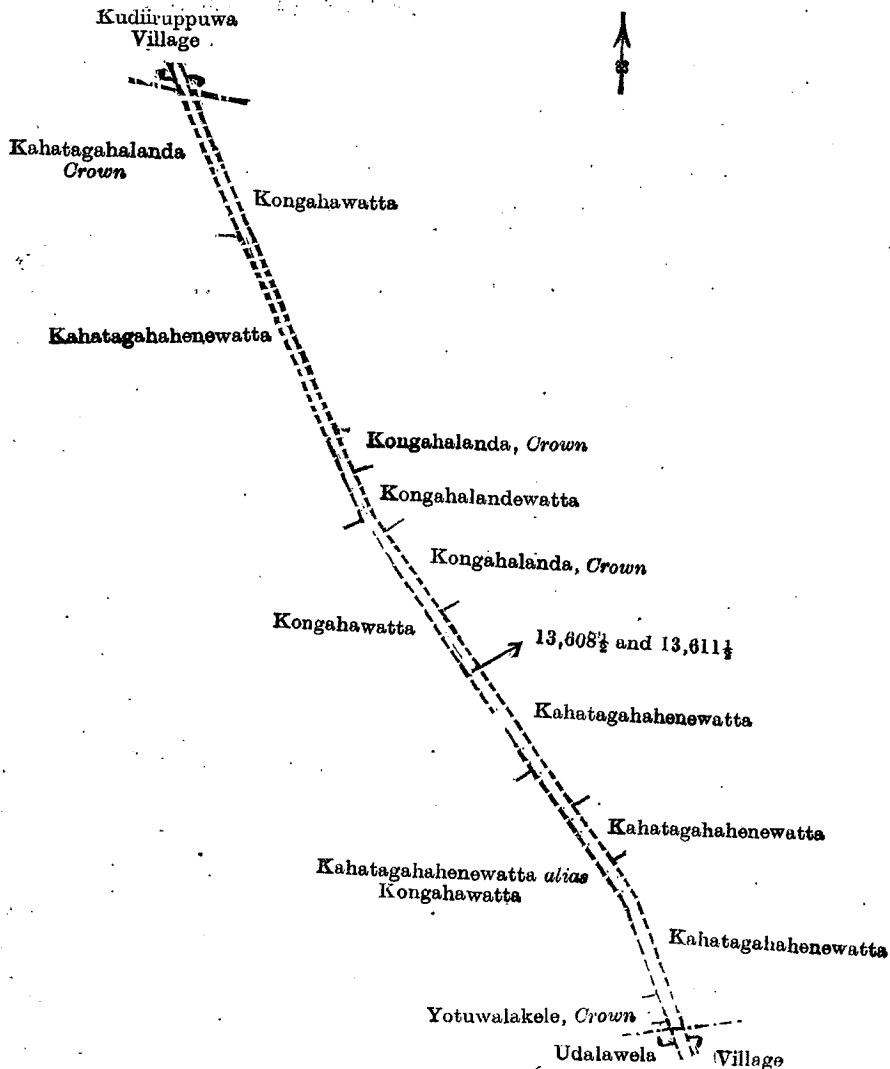
III.—Preliminary plan 3,044.

Situation : Pallekele village in Central Pitigal korale of Chilaw District.

Lot.	Name of Land.	Extent, A. R. P.
13608 $\frac{1}{2}$	Road	0 1 16
13611 $\frac{1}{2}$	Mahayotuwalagawakele (old road)	0 0 23

0 1 39

and bounded as follows : on the north by the village limit of Kudiruppuwa ; on the east by Kongahawatta claimed by Manasinhe Arachchige PUNCHAPPU Naide and others, Kongahalandewatta claimed by Manasin Arachchige PUNCHAPPU Naide and others, Kongahalanda claimed by the Crown, Kahatagahahenewatta claimed by Manasin Arachchige Menika Mahamali, Kahatagahahenewatta claimed by P. A. Dona Martha Chandrasekera, Kahatagahahenewatta claimed by Wijenayaka Mudalige Kandappuhamy ; on the south by the village limit of Udawela ; on the west by Yotuwalakele claimed by the Crown, Kahatagahahenewatta *alias* Kongahawatta claimed by P. A. Dona Martha Chandrasekera, Kongahawatta claimed by Manasin Arachchige Appu Naide and others, Kahatagahahenewatta claimed by W. A. Kiriya Manamali and others, Kahatagahalanda claimed by the Crown.



Surveyor-General's Office,  
Colombo, June 6, 1911.

Scale of 4 Chains to an Inch.

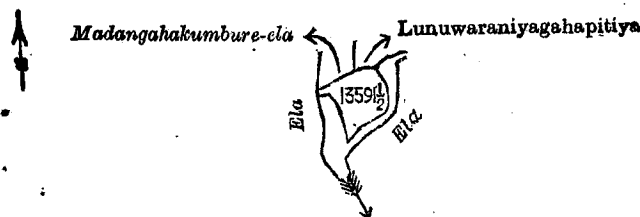
A. J. WICKWAR,  
for Surveyor-General.

IV.—Preliminary plan 3,044.

Situation : Pallekele village in Central Pitigal korale of Chilaw District.

Lot.	Name of Land.	Extent, A. R. P.
13591 1/2	Lunuwaranagahapitiyekele	0 0 16

and bounded as follows : on the north by the Madangahakumbure-ela, Lunuweraniyagahapitiya claimed by Wijesinha Rajapaksa Ausada Naide and others ; on the east, south, and west by an ela.



Surveyor-General's Office,  
Colombo, June 6, 1911.

Scale of 4 Chains to an Inch.

A. J. WICKWAR,  
for Surveyor-General.

V.—Preliminary plan 3,044.

Situation : Pallekele village in Central Pitigal korale of Chilaw District.

Lot.	Name of Land.	Extent, A. R. P.
13575	Horagahadeniya	0 1 36



and bounded as follows : on the north and east by the village limit of Kudiiruppuwa ; on the south by Midellagahakumbura claimed by Tennakoon Mudiyansele Puchappuhamy, Horagahawatta claimed by ditto ; on the west by Horagahawatta claimed by Tennekoon Mudiyansele Puchappuhamy.



Surveyor-General's Office,  
Colombo, June 6, 1911.

Scale of 4 Chains to an Inch.

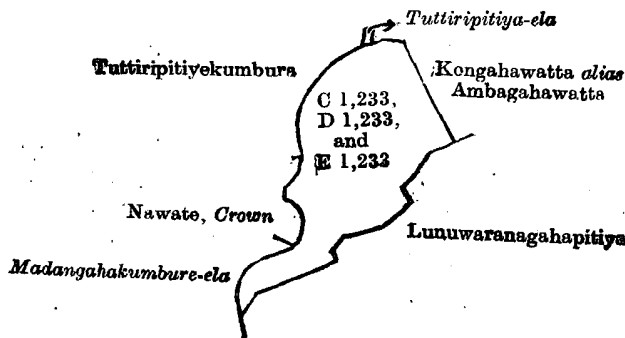
A. J. WICKWAR,  
for Surveyor-General.

VI.—Preliminary plan 3,044.

Situation : Pallekele village in Central Pitigal korale of Chilaw District.

Lot.	Name of Land.	Extent, A. R. P.
C 1233	Tuttiripitiyekumburevanata	0 1 34
D 1233	Tuttiripitiyekumburekamata	0 1 9
E 1233	Tuttiripitiyekumburedeniya	0 1 19
		1 0 22

and bounded as follows : on the north by Tuttiripitiyekumbura claimed by W. A. Kiriyanamali and others, the Tuttiripitiye-ela, Kongahawatta *alias* Ambagahawatta claimed by M. A. Punchi Naide and others ; on the east by Kongahawatta *alias* Ambagahawatta claimed by M. A. Punchi Naide and others ; on the south by Lunuwaranagahapitiya claimed by Wijesinhe Rajapaksa Ausada Naide and others ; on the west by the Madangahakumbure-ela, Nawate claimed by the Crown, Tuttiripitiyekumbura claimed by W. A. Kiriya Manamali and others.



Surveyor-General's Office,  
Colombo, June 6, 1911.

Scale of 4 Chains to an Inch.

A. J. WICKWAR,  
for Surveyor-General.

VII.—Preliminary plan 3044.

Situation : Pallekele village in Central Pitigal korale of Chilaw District.

Lot.	Name of Land.	Extent, A. R. P.
13577	Ambagahalanda	0 1 24
13579	Migahalanda <i>alias</i> Ambagahalanda	0 3 30
13580	Migahalanda	0 1 16
13581	Ambagahalanda	0 3 13
13582	Kongahalanda	0 2 15
13583	Divulgahawattehena	0 2 20
		3 2 38

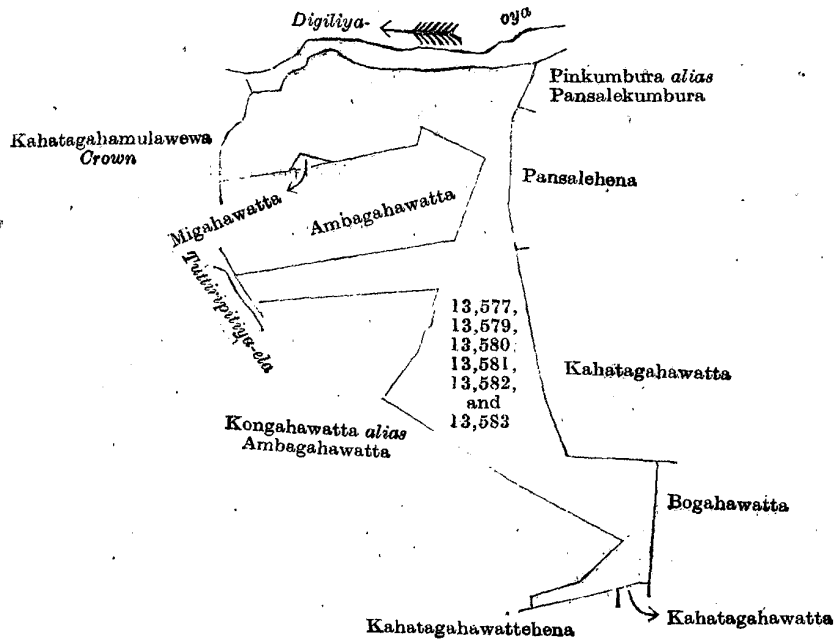
and bounded as follows : on the north by the Digiliya-oya ; on the east by Pinkumbura *alias* Pansalakumbura claimed by Dhamma Rakkita Unnanse, Incumbent of Kudiiruppuwa Temple, Pansalehena claimed by ditto, Kahatagahawatta claimed by Tennakoon Mudiyansele Kandappuhamy, Bogahawatta claimed by Wijenayake Mudalige Baron Sinno ; on the south by Kahatagahawatta claimed by Wijenayaka Mudalige Appuhamy and another, Kahatagahawattehena claimed by ditto ; on the west by Kongahawatta *alias* Ambagahawatta claimed by M. A. Punchi Naide and others, the Tuttiripitiye-ela, Ambagahawatta claimed by W. A. Kiriya Manamali and others, Migahawatta claimed by M. A. Punchi Naide and others, Kahatagahamulawewa claimed by the Crown.

[For Diagram see page 694.]

VIII.—Preliminary plan 3044.

Situation : Pallekele village in Central Pitigal korale of Chilaw District.

Lot.	Name of Land.	Extent, A. R. P.
Q 1233	Mugunuwennapitiyedeniya	0 0 18
13588	Lunuwaranapitiyekele	6 0 36
13594	Dewalekele	1 3 12
		8 0 26

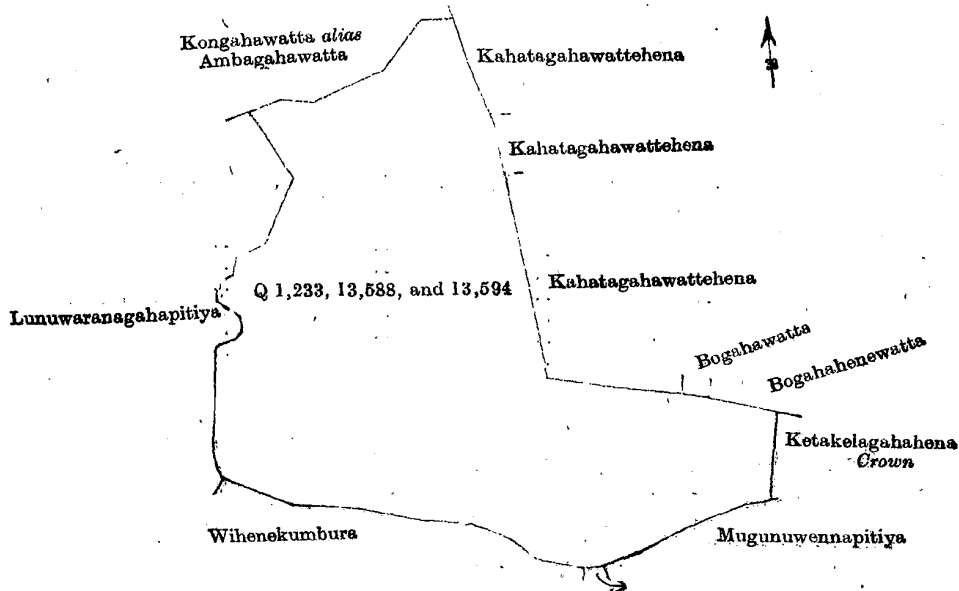


Surveyor-General's Office,  
Colombo, June 6, 1911.

Scale of 4 Chains to an Inch.

A. J. WICKWAR,  
for Surveyor-General.

and bounded as follows : on the north by Kongahawatta *alias* Ambagahawatta claimed by M. A. Punchi Naide and others; on the east by Kahatagahawattehena claimed by Wijenayaka Mudalige Appuhamy and another, Bogahawatta claimed by Wijenayaka Mudalige Baron Sinno, Bogahahenewatta claimed by Senanayake Arachchige Sardiell Naide and others, Ketakelagahahena claimed by the Crown ; on the south by Mugunuwennapitiya claimed by M. A. Punchi Naide, Wihenavanata claimed by W. A. Kiriya Manamali and others, Wihenekumbura claimed by ditto ; on the west by Lunuwaranagahapitiya claimed by Wijesinhe Rajapaksa Ausada Naide and others.



Surveyor-General's Office,  
Colombo, June 6, 1911.

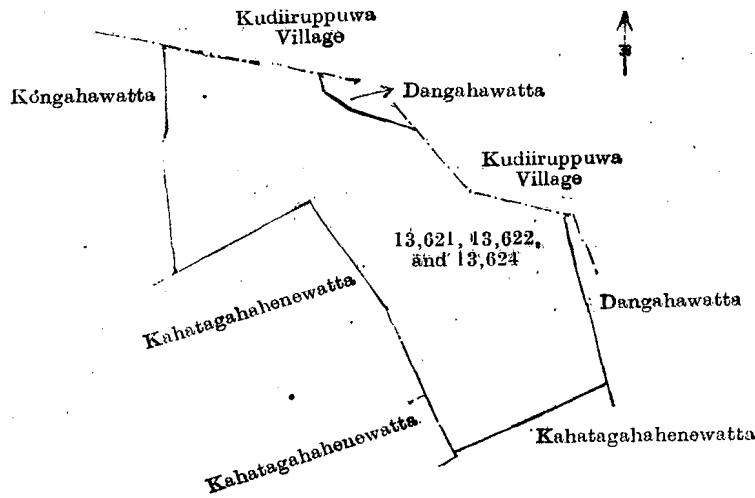
Scale of 4 Chains to an Inch.

A. J. WICKWAR,  
for Surveyor-General.

IX.—Preliminary plan 3,044.  
Situation : Pallekele village in Central Pitigal korale of Chilaw District.

Lot.	Name of Land.	Extent, A. R. P.
13621	.. Dangahalanda ..	.. 0 1 20
13622	.. Dangahawattehena ..	.. 2 0 29
13624	.. Dangahalanda ..	.. 1 0 35
		3 3 4

and bounded as follows : on the north by the village limit of Kudiiruppuwa, Dangahawatta claimed by Herat Mudiyansele Guruhamy, Police Officer, the village limit of Kudiiruppuwa ; on the east by Dangahawatta claimed by Herat Mudiyansele Guruhamy Police Officer ; on the south by Kahatagahahenawatta claimed by Manasin Arachchige Appu Naide, Kahatagahahenawatta claimed by P. A. Dona Martha Chandrasekera, Kahatagahahenawatta claimed by Manasin Arachchige Menika Manamali ; on the west by Kongahawatta claimed by Manasin Arachchige Punchappu Naide and others.



Surveyor-General's Office,  
Colombo, June 6, 1911.

Scale of 4 Chains to an Inch.

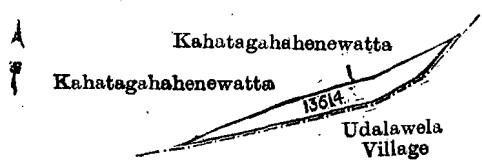
A. J. WICKWAR,  
for Surveyor-General.

X.—Preliminary plan 3,044.

Situation : Pallekele village in Central Pitigal korale of Chilaw District.

Lot.	Name of Land.	Extent, A. R. P.
13614	Udalawelawatta ..	0 1 3

and bounded as follows : on the north by Kahatagahahenawatta claimed by Manasin Arachchige Appu Naide ; on the east and south by the village limit of Udalawela ; on the west by Kahatagahahenawatta claimed by Wijenayaka Mudalige Kandappuhamy.



Surveyor-General's Office  
Colombo, June 6, 1911.

Scale of 4 Chains to an Inch.

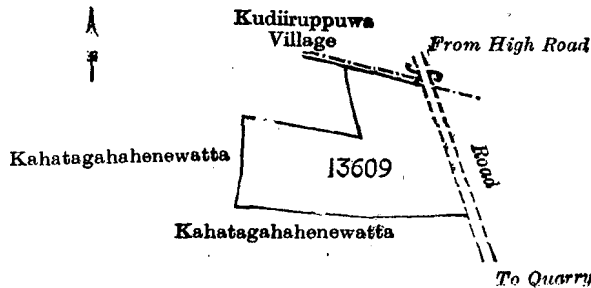
A. J. WICKWAR,  
for Surveyor-General.

XI.—Preliminary plan 3,044.

Situation : Pallekele village in Central Pitigal korale of Chilaw District.

Lot.	Name of Land.	Extent, A. R. P.
13609	Kahatagahalanda ..	1 0 8

and bounded as follows : on the north by the village limit of Kudiiruppuwa ; on the east by the road from the high road to the quarry ; on the south and west by Kahatagahahenawatta claimed by W. A. Kiriya Manamali and others.



Surveyor-General's Office,  
Colombo, June 6, 1911.

Scale of 4 Chains to an Inch.

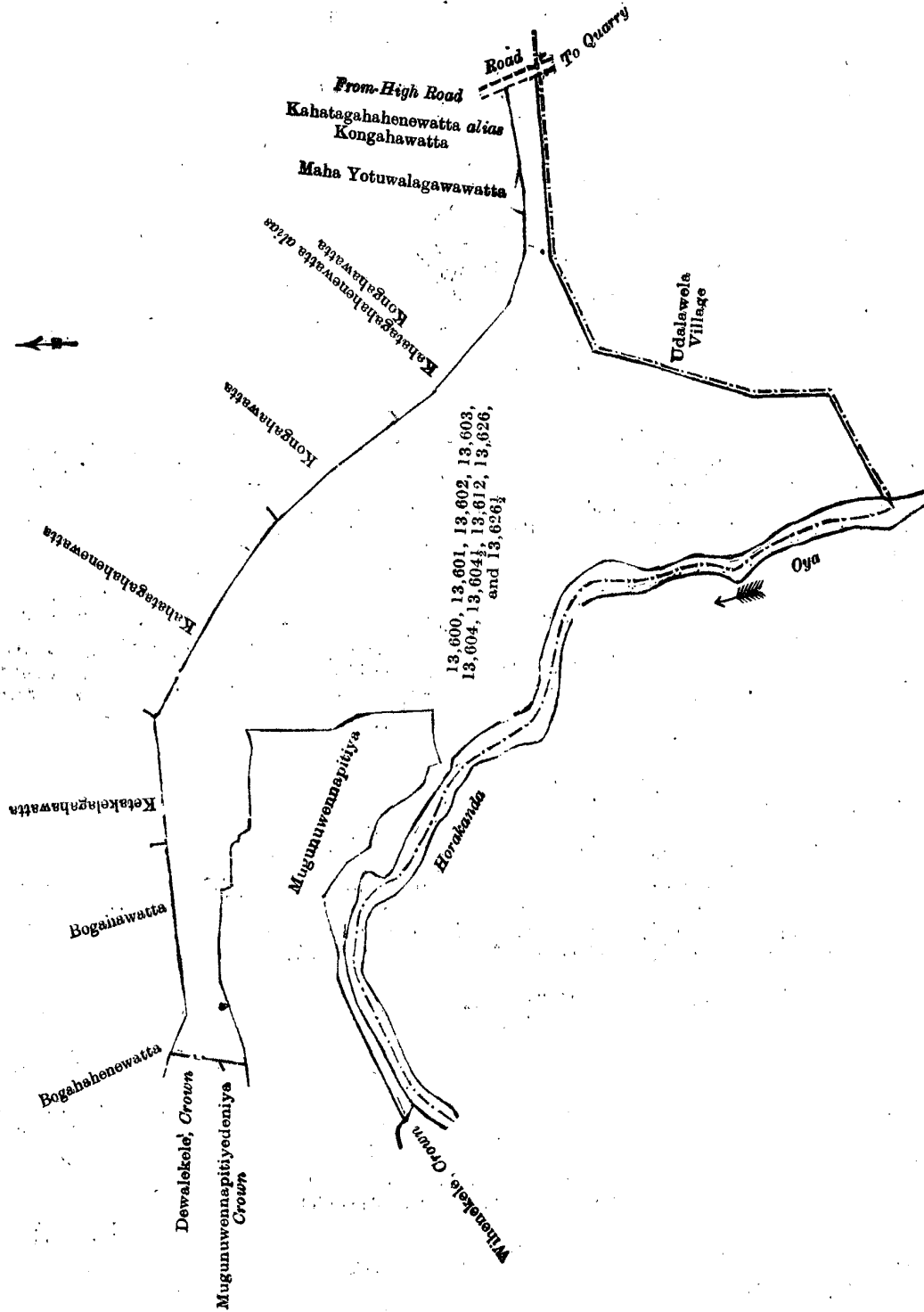
A. J. WICKWAR,  
for Surveyor-General.

XII.—Preliminary plan 3,044.

Situation : Pallekele village in Central Pitigal korale of Chilaw District.

Lot.	Name of Land.	Extent, A. R. P.	Lot.	Name of Land.	Extent, A. R. P.
13600	Bogahalanda, Ketakelagahahena	1 1 26	13604½	Mahayotuwalala	0 1 32
13601	Mugunuwennapitiyakele	0 2 0	13612	Yotuwalakele	0 0 13
13602	Mugunuwennapitiya	0 1 13	13626	Pallekelemukalana	2 1 14
13603	Yotuwala (pond)	0 2 20	13626½	Mahayotuwalagawakele	0 0 19
13604	Yotuwalakele	6 0 22			
					11 3 39

and bounded as follows : on the north by Bogahahenewatta claimed by Senanayaka Arachchige Sardiel Naide and others, Bogahawatta claimed by Marasin Achchige Singho Naide and others, Ketakelagahawatta claimed by Wijenayake Mudalige Kandappuhamy, Kahatagahahenewatta claimed by W. A. Kiriya Manamali and others, Kongahawatta claimed by Manasin Arachchige Appu Naide and others, Kahatagahahenewatta *alias* Kongahawatta claimed by P. A. Dona Martha Chandrasekera, Mahayotuwalagawawatta claimed by Arachchi Naide and others, Kahatagahahenewatta *alias* Kongahawatta claimed by P. A. Dona Martha Chandrasekera ; on the east by the road from the high road to the quarry, the village limit of Udawalwela ; on the south by the village limit of Udawalwela (the Horakanda-oya) ; on the west by Wihenekele claimed by the Crown, Mugunuwennapitiya claimed by M. A. Punchi Naide, Mugunuwennapitiyedeniya claimed by the Crown, Dewalekele claimed by the Crown.



Scale of 4 Chains to an Inch.

Surveyor-General's Office,  
Colombo, June 6, 1911.

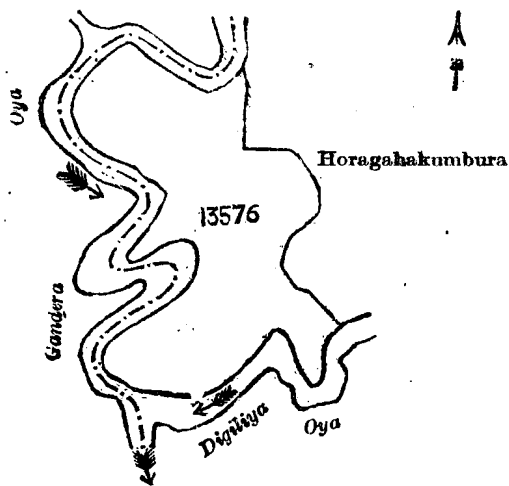
A. J. WICKWAR,  
for Surveyor-General.

XIII.—Preliminary plan 3,044.

Situation : Pallekele village in Central Pitigal korale of Chilaw District.

Lot.	Name of Land.	Extent, A. R. P.
13576	Horagahalanda	2 0 31

and bounded as follows : on the north by the Gandera-oya ; on the east by Horagahakumbura claimed by Asurappuli Radage Sitta Henaya and another ; on the south by the Digiliya-oya ; on the west by the Gandera-oya.



Surveyor-General's Office,  
Colombo, June 6, 1911.

Scale of 4 Chains to an Inch.

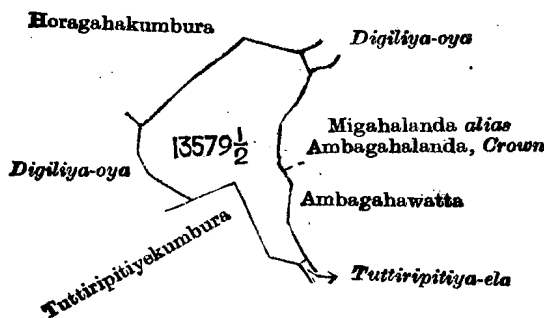
A. J. WICKWAR,  
for Surveyor-General.

XIV.—Preliminary plan 3044.

Situation : Pallekele village in Central Pitigal korale of Chilaw District.

Lot.	Name of Land.	Extent, A. R. P.
13579½	Kahatagahamulawewa	0 3 28

and bounded as follows : on the north by Horagahakumbura claimed by Asurappuli Radage Sitta Henaya and another ; on the east by the Digiliya-oya, Migahalanda *alias* Ambagahalanda claimed by the Crown, Ambagahawatta claimed by W. A. Kiriya Manamali and others ; on the south by the Tuttripitiya-ela, Tuttripitiyekumbura claimed by W. A. Kiriya Manamali and others ; on the west by the Digiliya-oya.



Scale of 4 Chains to an Inch.

Surveyor-General's Office,  
Colombo, June 6, 1911.

A. J. WICKWAR,  
for Surveyor-General.

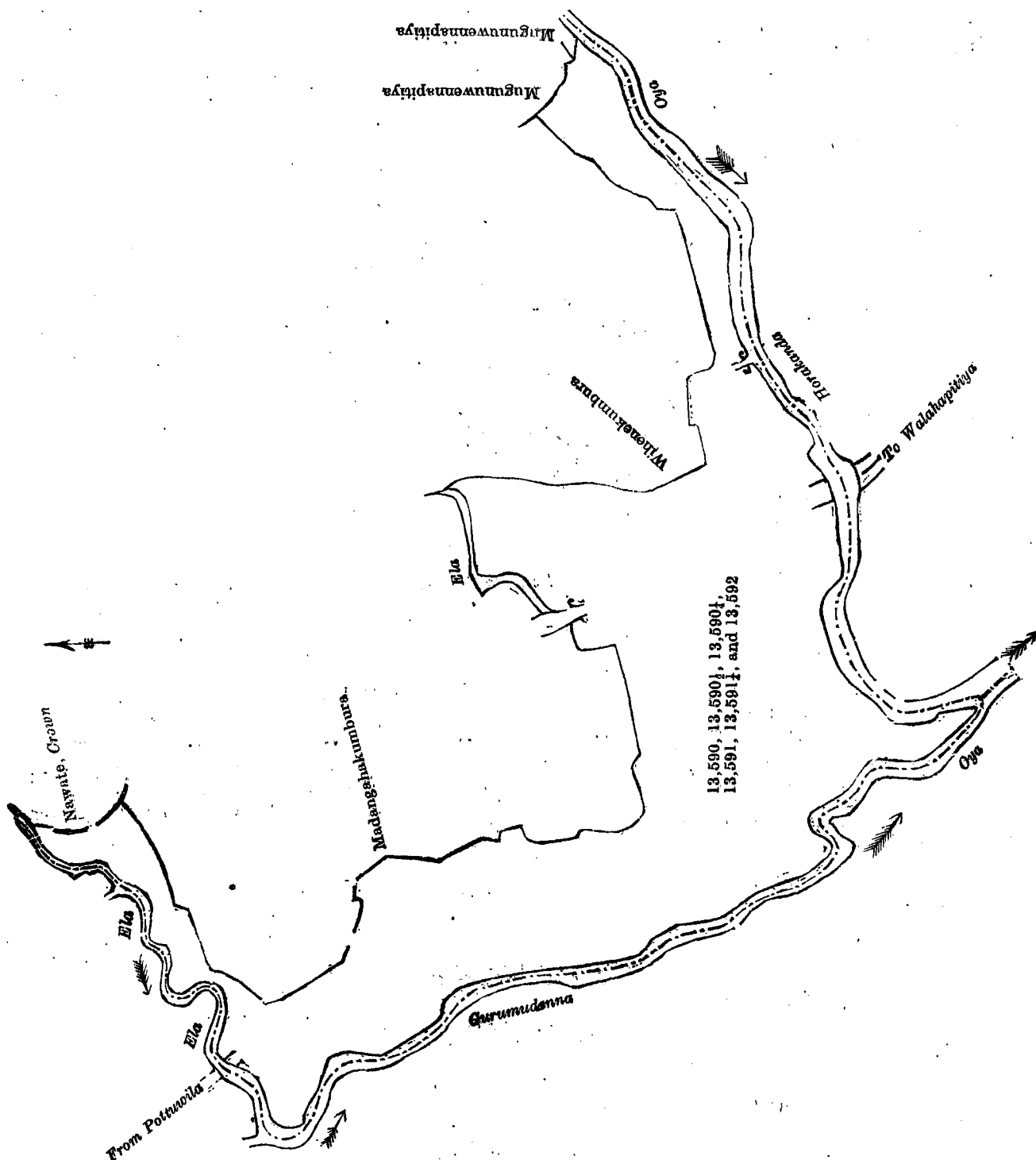
XV.—Preliminary plan 3,044.

Situation : Pallekele village in Central Pitigal korale of Chilaw District.

Lot.	Name of Land.	Extent, A. R. P.
13590	Pallekeleathdanduwawa	2 3 10
13590½	Do.	6 2 30
13590¼	Gansabapara	0 3 5
13591	Lunuweraniyapitiyekele	1 2 14
13591¼	Do.	1 1 22
13592	Wihenekele	1 1 20

14 2 21.

and bounded as follows : on the north by an ela, Nawate claimed by the Crown, Madangahakumbura claimed by M. A. Punchi Naide, an ela, Wihenekumbura claimed by W. A. Kiriya Manamali and others, Mugunuwennayitiya claimed by M. A. Punchi Naide and others, Mugunuwennapitiyekele claimed by the Crown ; on the east by the Horakanda-oya ; on the south by the Horakanda-oya, the Gurumudenna-oya ; on the west by the Gurumudenna-oya.



Surveyor-General's Office,  
Colombo, June 6, 1911.

Scale of 4 Chains to an Inch.

A. J. WICKWAR,  
for Surveyor-General.

Chilaw S. O. 1—1911.

**Matara Notice No. 4,158.**

Notice under "The Waste Lands Ordinances of 1897, 1899, 1900, and 1903."

TAKE notice that unless within three months from August 4, 1911, the persons, if any, who claim any interest in the lands hereinafter mentioned or in any one or more of such lands or to some interest therein make claim in person or in writing to the said land or any of them or to some interest therein to the Assistant Government Agent of the Matara District, in the Southern Province, at the Matara Kachcheri:

Such Assistant Government Agent, in pursuance of the powers in him vested by "The Waste Lands Ordinances of 1897, 1899, 1900, and 1903," will declare by writing under his hand that the said lands or such of them, as to which no claim has been made, are the property of the Crown.

A. C. ALLNUTT,  
Assistant Government Agent.

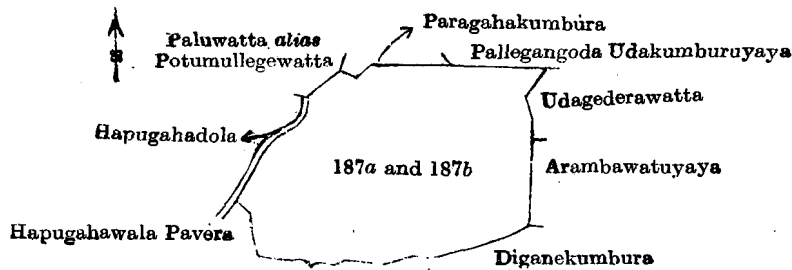
*Description of the Lands referred to.*

The following lots situated in the village of Kotapola, in the Morawak korale of the Matara District, in the Southern Province, as described in the annexed diagram :—

Block survey preliminary plan 45. Field sheet O/15/3-11.  
 Situation : Kotapola village in Morawak.korale of Matara District.

Lot.	Name of Land.	Extent, A. R. P.
187a	.. Arambawatuyaya ..	1 2 26
187b	.. Medagodahena ..	6 2 28
		8 1 14

and bounded as follows : on the north by Paragahakumbura claimed by Hettige Dingihamy and others, Pallegangoda-udakumburuyaya claimed by Potumullege Baba Appu and others ; on the east by Udagederawatta claimed by Potumullege Andris and others and Arambawatuyaya claimed by Potumullege Andris and others ; on the south by Diganeakumbura claimed by Potumullege Sidan and others and Hapugahawalapavera claimed by Potumullege Dingi Appu and others ; on the west by Hapugahawalapavera claimed by Potumullege Dingi Appu and others, Hapugaha-dola and Paluwatta *alias* Potumullegewatta claimed by Potumullege Andris and others.



Surveyor-General's Office,  
 Colombo, February 18, 1910.

Scale of 8 Chains to an Inch.

J. B. M. RIDOUT,  
 for Surveyor-General.

**Matara Notice No. 4,159.**

**Notice under "The Waste Lands Ordinances of 1897, 1899, 1900, and 1903."**

TAKE notice that unless within three months from August 4, 1911, the persons, if any, who claim any interest in the lands hereinafter mentioned or in any one or more of such lands appear before the Assistant Government Agent of the Matara District, at the Matara Kacheheri, and make claim to the said lands or any of them or to some interest therein :

Such Assistant Government Agent, in pursuance of the powers vested in him by "The Waste Lands Ordinances of 1897, 1899, 1900, and 1903," will declare by writing under his hand that the said lands or such of them, as to which no claim has been made, are the property of the Crown.

A. C. ALLNUTT,  
 Assistant Government Agent.

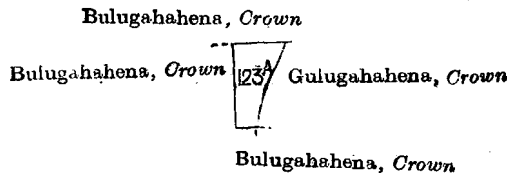
*Description of the Lands referred to.*

The following lots situated in the village of Kotapola, in the Morawak korale of the Matara District, in the Southern Province, as described in the annexed diagrams :—

I.—Block survey preliminary plan 45. Field sheet O/15/2-10.  
 Situation : Kotapola village in Morawak korale of Matara District.

Lot.	Name of Land.	Extent, A. R. P.
123a	.. Gulugahahena ..	0 2 0

and bounded as follows : on the north by Bulugahahena belonging to the Crown ; on the east by Gulugahahena belonging to the Crown ; on the south and west by Bulugahahena belonging to the Crown.



Surveyor-General's Office,  
 Colombo, February 23, 1911.

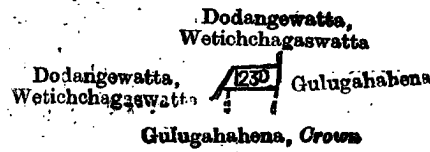
Scale of 8 Chains to an Inch.

A. H. G. DAWSON,  
 for Surveyor-General.

II.—Block survey preliminary plan 45. Field sheet O/15/2-10.  
 Situation : Kotapola village in Morawak korale of Matara District.

Lot.	Name of Land.	Extent, A. R. P.
123d	.. Bulugahahena ..	0 0 29

and bounded as follows : on the north by Dodangewatta, Wetichchagaswatta claimed by Panagodage Don Thomis and others ; on the east by Gulugahahena claimed by D. D. W. Gunasekara ; on the south by Gulugahahena and Bulugahahena belonging to Crown ; on the west by Dodangewatta, Wetichchagaswatta claimed by Panagodage Don Thomis and others.



Surveyor-General's Office,  
Colombo, February 23, 1911.

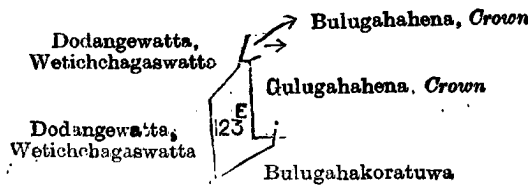
Scale of 8 Chains to an Inch.

A. H. G. DAWSON,  
for Surveyor-General.

III.—Block survey preliminary plan 45. Field sheet O/15/2-10.  
Situation : Kotapola village in Morawak korale of Matara District.

Lot.	Name of Land.	Extent, A. R. P.
123e	Bulugahahena	0 2 21

and bounded as follows : on the north by Dodangewatta; Wetichchagaswatta claimed by Panagodage Don Thomis and others, and Bulugahahena belonging to the Crown ; on the east by Gulugahahena belonging to the Crown ; on the south by Bulugahakoratuwa claimed by D. D. W. Gunasekara ; on the west by Dodangewatta, Wetichchagaswatta claimed by Panagodage Don Thomis and others.



Surveyor-General's Office,  
Colombo, February 23, 1911.

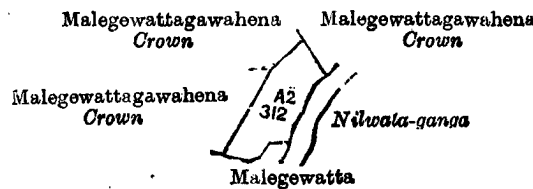
Scale of 8 Chains to an Inch.

A. H. G. DAWSON,  
for Surveyor-General.

IV.—Block survey preliminary plan 45. Field sheet O/15/1-9.  
Situation : Kotapola village in Morawak korale of Matara District.

Lot.	Name of Land.	Extent, A. R. P.
312a2	Malagewattagawahena	0 3 31

and bounded as follows : on the north by Malegewattagawahena belonging to Crown ; on the east by Nilwala-ganga ; on the south by Malegewatta claimed by Korawage Nonnohamy and others ; on the west by Malegewattagawahena belonging to Crown.



Surveyor-General's Office,  
Colombo, February 23, 1911.

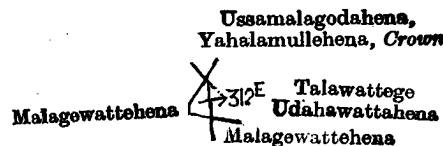
Scale of 8 Chains to an Inch.

A. H. G. DAWSON,  
for Surveyor-General.

V.—Block survey preliminary plan 45. Field sheet O/15/1-9.  
Situation : Kotapola village in Morawak korale of Matara District.

Lot.	Name of Land.	Extent, A. R. P.
312e	Malagewattahena	0 0 12

and bounded as follows : on the north by Ussamalagodahena, Yahalamullehena belonging to the Crown ; on the east by Talawattegeudahawattahena claimed by Velage Ukkuwa and others ; on the south and west by Malagewattahena claimed by Akmeemana Liyanage Anahamy and others.



Surveyor-General's Office,  
Colombo, March 21, 1911.

Scale of 8 Chains to an Inch.

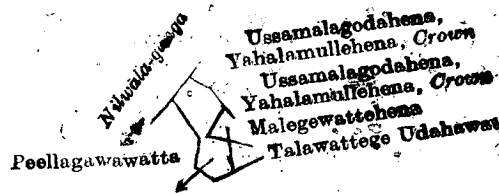
A. H. G. DAWSON,  
for Surveyor-General.

VI.—Block survey preliminary plan 45. Field sheet O/15/1-9.  
Situation : Kotapola village in Morawak korale of Matara District.

Lot	Name of Land.	Extent, A. R. P.
312e1	Malagewattahena	0 1 36

and bounded as follows : on the north by Nilwala-ganga, Ussamalagodahena and Yahalamullehena belonging to the Crown ; on the east by Malagewattahena claimed by Akmeemana Liyanage Anahamy and others and Talawattege Uдахawattahena claimed by Velage Ukkuwa and others ; on the south and west by Peellagawawatta claimed by Hevovita Liyanage Davith and others.





Surveyor-General's Office,  
Colombo, March 21, 1911.

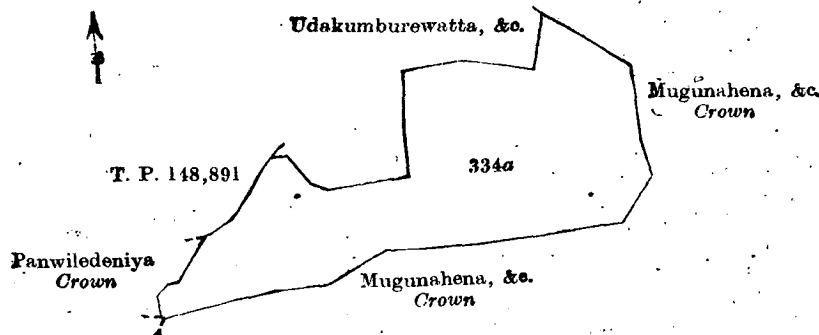
Scale of 8 Chains to an Inch.

A. H. G. DAWSON,  
for Surveyor-General.

VII.—Block survey preliminary plan 45. Field sheets O/15/2-10 and 3-11.  
Situation : Kotapola village in Morawakkorale of Matara District.

Lot.	Name of Land.	Extent, A. R. P.
334a	Dolagawehena, &c.	10 3 23

and bounded as follows : on the north by T. P. 148,891 and Udukumburawatta, &c., claimed by Hewage Hurutale and others ; on the east and south by Mugunahena, &c., belonging to the Crown ; on the west by T. P. 148,891 and Panwiledeniya belonging to the Crown.



Surveyor-General's Office,  
Colombo, February 23, 1911.

Scale of 8 Chains to an Inch.

A. H. G. DAWSON,  
for Surveyor-General.

VIII.—Block survey preliminary plan 45. Field sheets O/15/18-26 and 19-27.  
Situation : Kotapola village in Morawak korale of Matara District.

Lot.	Name of Land.	Extent, A. R. P.
348	Wedanluhena, &c.	51 3 23
348a	Do.	3 3 28
348b	Do.	9 3 28
		65 2 39

and bounded as follows : on the north by Tundolahenadola ; on the east by Tundolahenadola and village limit of Rotumba ; on the south by the village limit of Rotumba ; on the west by Tundola.

[For Diagram see page 702.]

**Matara Notice No. 4,160.**

**Notice under "The Waste Lands Ordinances of 1897, 1899, 1900, and 1903."**

TAKE notice that unless within three months from August 4, 1911, the persons, if any, who claim any interest in the lands hereinafter mentioned or in any one or more of such lands make claim in person to the said lands or any of them or to some interest therein to the Assistant Government Agent of the Matara District, in the Southern Province, at the Matara Kachcheri :

Such Assistant Government Agent, in pursuance of the powers vested in him by "The Waste Lands Ordinances of 1897, 1899, 1900, and 1903," will declare by writing under his hand that the said lands or such of them, as to which no claim has been made, are the property of the Crown.

A. C. ALLNUTT,  
Assistant Government Agent.

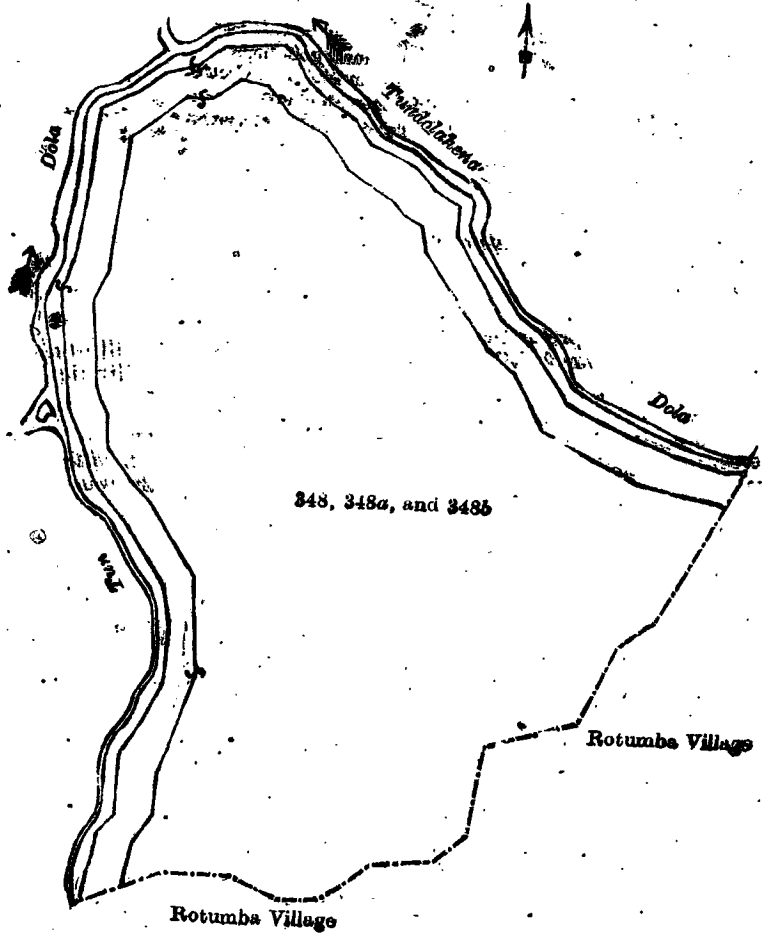
*Description of the Lands referred to.*

The following lots situated in the village of Rotumba, in the Morawak korale of the Matara District, in the Southern Province, as described in the annexed diagrams :—

I.—Block survey preliminary plan 44. Field sheet O/15/35-43.  
Situation : Rotumba village in Morawak korale of Matara District.

Lot.	Name of Land.	Extent, A. R. P.
107	Doladegodahena	1 2 0

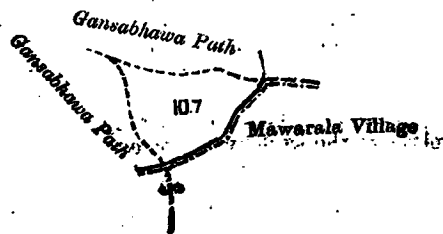
and bounded as follows : on the north by the Gansabhawa path ; on the east and south by Mavarala village ; on the west by the Gansabhawa path



Surveyor-General's Office,  
Colombo, February 23, 1911.

Scale of 8 Chains to an Inch.

A. H. G. DAWSON,  
for Surveyor-General.



Surveyor-General's Office,  
Colombo, March 17, 1911.

Scale of 8 Chains to an Inch.

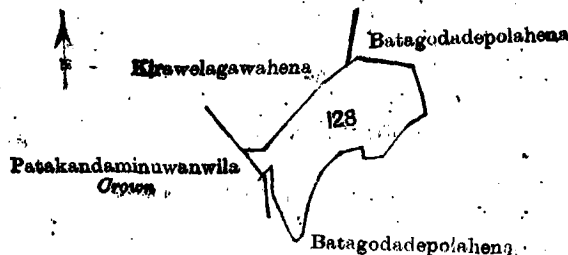
A. H. G. DAWSON,  
for Surveyor-General.

II.—Block survey preliminary plan 44. Field sheet O/15/35-43.  
Situation: Rotumba village in Morawak korale of Matara District.

Lot.	Name of Land.	Extent, A. R. P.
128	Batagodadepolaheniya	2 1 15

Extent, A. R. P.  
2 1 15

and bounded as follows: on the north by Kirawelagawahena claimed by Kandega Dassanhamy and others and Batagodadepolahena claimed by I. Don Mathes and others; on the east and south by Batagodadepolahena claimed by I. Don Mathes and others; on the west by Patakandaminuwanwila belonging to the Crown.



Surveyor-General's Office,  
Colombo, March 17, 1911.

Scale of 8 Chains to an Inch.

A. H. G. DAWSON,  
for Surveyor-General.