

# Ceylon Government Gazette

Published by Authority.

No. 6,456 — FRIDAY, AUGUST 11, 1911.

PART I.—General: Minutes, Proclamations, Appointments,  
and General Government Notifications.

PART II.—Legal and Judicial.

PART III.—Provincial Administration.

PART IV.—Land Settlement.

PART V.—Mercantile, Marine, Municipal, Local, &c.

*Separate paging is given to each Part in order that it may be filed separately.*

## Part IV.—Land Settlement.

	PAGE		PAGE
Preliminary Notices .. .. .	703	Final Orders .. .. .	723

### PRELIMINARY NOTICES.

#### Galle Notice No. 4;161.

Notice under "The Waste Lands Ordinances of 1897, 1899, 1900, and 1903."

TAKE notice that unless within three months from August 11, 1911, the persons, if any, who claim any interest in the lands hereinafter mentioned or in any one or more of such lands or to some interest therein make claim in person or in writing to the said lands or any of them or to some interest therein to H. C. Toller, Esq., Special Officer appointed under section 28 of "The Waste Lands Ordinances of 1897, 1899, 1900, and 1903," at his office at Fort, Colombo:

Such Special Officer, in pursuance of the powers vested in him by the said Ordinances, will declare by writing under his hand that the said lands or such of them, as to which no claim has been made, are the property of the Crown.

H. C. TOLLER,  
Special Officer.

#### *Description of the Lands referred to.*

The following lots situated in the village of Wirapana, in the Hinidum pattu of the Galle District, in the Southern Province, as described in the annexed diagrams:—

I.—Preliminary plan 492. Field sheet O/14/20-28.  
Situation: Wirapana village in Hinidum pattu of Galle District.

Lot.	Name of Land.	Extent, A. B. P.
8b	Maguruwelaihaladeniya	0 0 15
27j	Do.	2 2 26
		2 3 1

and bounded as follows: on the north by Moragahamodarawatta claimed by Ranasinghe Appu and others, Suwandawelipotagodella sold by the Crown (T. P. 269,667), Mahagalagawawatta *alias* Suwandawelipotagodellewatta sold by the Crown; on the east by T. P. 173,943; on the south by Maguruwelakumbura claimed by W. A. K. Arnolis and others, Wadiyawatta claimed by ditto, T. P. 211,312, Wadiyawatta claimed by W. A. K. Arnolis and others, Maguruwelakumbura claimed by ditto, Wadiyawatta claimed by Vidana Patirange Appu de Silva and others; on the west by Welitudellewatta claimed by Vidana Patirange Mathes de Silva and others, Panangalagedarawatta claimed by W. A. K. Arnolis and others, Welitudellewatta claimed by Vidana Patirange Mathes de Silva and others.



Surveyor-General's Office,  
Colombo, July 1, 1911.

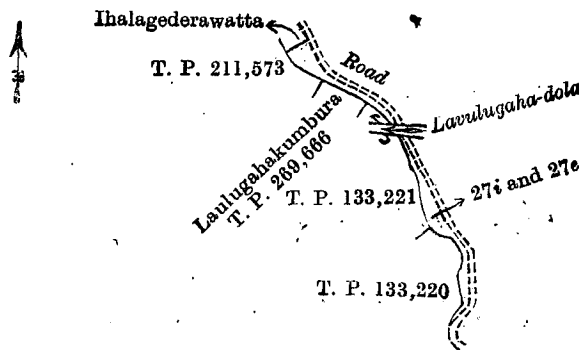
Scale of 8 Chains to an Inch.

A. H. G. DAWSON;  
for Surveyor-General.

II.—Preliminary plan 492. Field sheet O/14/20-28.  
Situation: Wirapana village in Hinidum pattu of Galle District.

Lot:	Name of Land.	Extent, A. R. P.
27i	Halpillekella (road reservation)	0 0 27
27e	Lolugahadeniya	0 1 24
		0 2 11

and bounded as follows: on the north by Ihalagederawatta claimed by V. Appu de Silva Jayawickrama, a road; on the east by a road; on the south by a road, T. P. 133,220; on the west by T. P. 133,221, Laulugahakumbura sold by the Crown (T. P. 269,666), T. P. 211,573.



Surveyor-General's Office,  
Colombo, July 1, 1911.

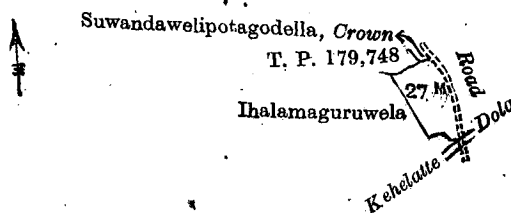
Scale of 8 Chains to an Inch.

A. H. G. DAWSON,  
for Surveyor-General.

III.—Preliminary plan 492. Field sheet O/14/20-28.  
Situation: Wirapana village in Hinidum pattu of Galle District.

Lot.	Name of Land.	Extent, A. R. P.
27m	Ihalamaguruwela	0 2 13

and bounded as follows: on the north by T. P. 179,748, Suwandawelipotagodella declared to be Crown property under the Waste Lands Ordinances; on the east by a road; on the south by the Kehelattedola, Ihalamaguruwela claimed by W. A. K. Andiris and others; on the west by Ihalamaguruwela claimed by W. A. K. Andiris and others.



Surveyor-General's Office,  
Colombo, July 1, 1911.

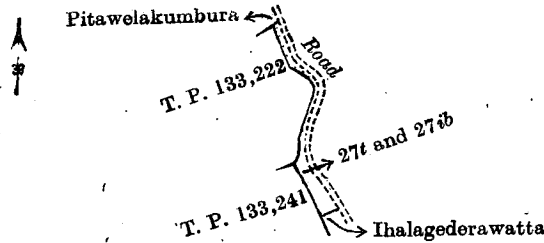
Scale of 8 Chains to an Inch.

A. H. G. DAWSON,  
for Surveyor-General.

IV.—Preliminary plan 492. Field sheet O/14/20-28.  
 Situation : Wirapana village in Hinidum pattu of Galle District.

Lot.	Name of Land.	Extent, A. R. P.
27 <i>t</i>	Paragahaliyadda	0 0 10
27 <i>b</i>	Halpillegodella	0 1 1
		0 1 11

and bounded as follows : on the north by Pitawelakumbura claimed by H. Hinniappu and others ; on the east by a road ; on the south by Ihalagedarawatta claimed by V. Appu de Silva Jayawickrama ; on the west by T. Ps. 133,241 and 133,222.



Surveyor-General's Office,  
 Colombo, July 1, 1911.

Scale of 8 Chains to an Inch.

A. H. G. DAWSON,  
 for Surveyor-General.

V.—Preliminary plan 492. Field sheet O/14/20-28.  
 Situation : Wirapana village in Hinidum pattu of Galle District.

Lot.	Name of Land.	Extent, A. R. P.
29 <i>d</i> 5	Kabaragoibaweokanda	0 1 2
29 <i>d</i> 6	Sundiranwalagawalanda	0 3 11
29 <i>d</i> 11	Bowitawalagodella	2 0 38
		3 1 11

and bounded as follows : on the north by the Hulanda-ganga, Sundiranwalagawawatta sold by the Crown, Sundiranwalagawaliyadda claimed by R. Welon, Bowitawalagodella sold by the Crown ; on the east by Bowitawelakumbura claimed by W. A. K. Sadiris and others, Bowitiyawilakumbura claimed by Lewpotdeniya Gamage Appu and others, Bowitiyawilakumbura claimed by W. A. K. Sadiris and others, Bowitiyawilakumbura claimed by Lewpotdeniya Gamage Appu and others ; on the south by Bowitiyawilagodella declared to be Crown property under the Waste Lands Ordinances ; on the west by Bowitiyawilagodella declared to be Crown property under the Waste Lands Ordinances, Kabaragoibaweokanda claimed by W. A. K. Andiris and others.



Surveyor-General's Office,  
 Colombo, July 1, 1911.


Scale of 8 Chains to an Inch.

A. H. G. DAWSON,  
 for Surveyor-General.

VI.—Preliminary plan 492. Field sheet O/14/21-29.  
 Situation : Wirapana village in Hinidum pattu of Galle District.

Lot.	Name of Land.	Extent, A. R. P.
29 <i>d</i> 19	Kalugalawilatenna	0 0 8

and bounded as follows : on the north by Batatudellewatta claimed by V. Appu ; on the east by Kalugalawilatenna declared to be Crown property under the Waste Lands Ordinances ; on the south by Batatudellewatta claimed by V. Appu ; on the west by Batatudelleokanda sold by the Crown (T. P. 269,665).



Surveyor-General's Office,  
 Colombo, July 1, 1911.

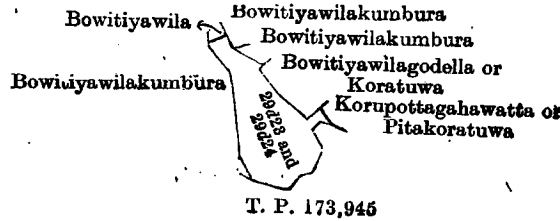
Scale of 8 Chains to an Inch.

A. H. G. DAWSON,  
 for Surveyor-General.

VII.—Preliminary plan 492. Field sheet O/14/21-29.  
 Situation : Wirapana village in Hinidum pattu of Galle District.

Lot.	Name of Land.	Extent, A. R. P.
29d23 ..	Parakandamodaragodella ..	1 1 16
29d24 ..	Parakandamodarakumbura ..	0 0 10
		1 1 26

and bounded as follows : on the north by Bowitiyawila claimed by W. A. K. Sadiris and others, Bowitiyawilakumbura claimed by Lewpotdeniye Gamage Appu and others, Bowitiyawilakumbura claimed by W. A. K. Sadiris and others, Bowitiyawilagodella or Koratuwa sold by the Crown ; on the east by Korupottagahawatta or Pitakoratuwa sold by the Crown, T. P. 173,945 ; on the south by T. P. 173,945 ; on the west by Bowitiyawilakumbura claimed by Lewpotdeniye Gamage Appu and others.



Surveyor-General's Office,  
 Colombo, July 1, 1911.

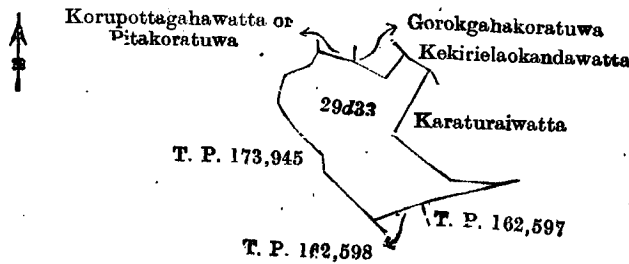
Scale of 8 Chains to an Inch.

A. H. G. DAWSON,  
 for Surveyor-General.

VIII.—Preliminary plan 492. Field sheet O/14/21-29.  
 Situation : Wirapana village in Hinidum pattu of Galle District.

Lot.	Name of Land.	Extent, A. R. P.
29d33 ..	Parakandamodaragodella ..	2 3 32

and bounded as follows : on the north by Korupottagahawatta or Pitakoratuwa sold by the Crown, Gorokgahakoratuwa sold by the Crown, Kekirielaokandawatta claimed by L. Appu and others ; on the east by Karaturaiwatta sold by the Crown ; on the south by T. Ps. 162,597 and 162,598 ; on the west by T. P. 173,945.



Surveyor-General's Office,  
 Colombo, July 1, 1911.

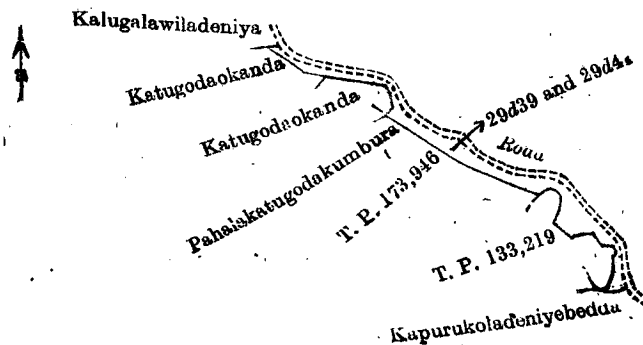
Scale of 8 Chains to an Inch.

A. H. G. DAWSON,  
 for Surveyor-General.

IX.—Preliminary plan 492. Field sheet O/14/21-29.  
 Situation : Wirapana village in Hinidum pattu of Galle District.

Lot.	Name of Land.	Extent, A. R. P.
29d39 ..	Katugodaokanda (road reservation) ..	0 0 25
29d41 ..	Katugodatennekele ..	0 3 17
		1 0 2

and bounded as follows : on the north by Kalugalawiladeniya declared to be Crown property under the Waste Lands Ordinances, a road ; on the east by a road ; on the south by Kapurukoladeniyebedda declared to be Crown property under the Waste Lands Ordinances, T. P. 133,219 ; on the west by T. P. 173,946, Pahalakatugodakumbura claimed by K. H. Appu de Silva and others, Katugodaokanda sold by the Crown.



Surveyor-General's Office,  
 Colombo, July 1, 1911.

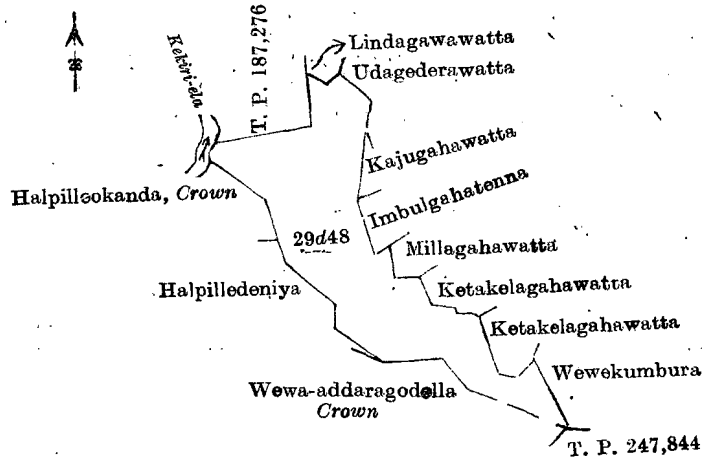
Scale of 8 Chains to an Inch.

A. H. G. DAWSON,  
 for Surveyor-General.

X.—Preliminary plan 492. Field sheets O/14/21-29 and O/14/37-45.  
 Situation : Wirapana village in Hinidum pattu of Galle District.

Lot.	Name of Land.	Extent, A. R. P.
29d48	Halpilletenna	5 2 31

and bounded as follows : on the north by T. P. 187,276, Lindagawawatta sold by the Crown; on the east by Udagedarawatta claimed by Hewage Appu and others, Kajugahawatta sold by the Crown, Imbulgahatenna sold by the Crown, Millagahawatta claimed by Korale Hewage Appu and others, Ketakelagahawatta sold by the Crown, Wewekumbura claimed by L. Endoris; on the south by T. P. 247,844, Wewa-addaragodella declared to be Crown property under the Waste Lands Ordinances; on the west by Halpilledeniya sold by the Crown, Halpilleokanda declared to be Crown property under the Waste Lands Ordinances, the Kekiri-ela.



Scale of 8 Chains to an Inch.

Surveyor-General's Office,  
 Colombo, July 1, 1911.

A. H. G. DAWSON,  
 for Surveyor-General.

XI.—Preliminary plan 492. Field sheet O/14/21-29.  
 Situation : Wirapana village in Hinidum pattu of Galle District.

Lot.	Name of Land.	Extent, A. R. P.
29d52	Kalugalwiletenna	0 0 4

and bounded as follows : on the north by Kalugalwiletenna sold by the Crown; Kalugalawela claimed by R. Andiris and others; on the east by Kalugalawilatenna declared to be Crown property under the Waste Lands Ordinances; on the south by Batatudellewatta claimed by V. Appu; on the west by Batatudelleokanda sold by the Crown (T. P. 269,665).



Scale of 8 Chains to an Inch.

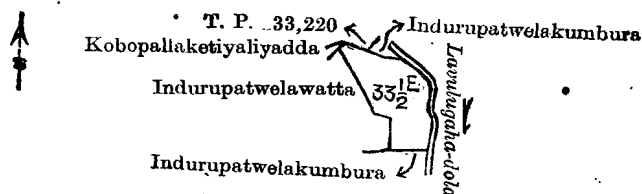
Surveyor-General's Office,  
 Colombo, July 1, 1911.

A. H. G. DAWSON,  
 for Surveyor-General.

XII.—Preliminary plan 492. Field sheets O/14/20-28 and O/14/21-29.  
 Situation : Wirapana village in Hinidum pattu of Galle District.

Lot.	Name of Land.	Extent, A. R. P.
33½e	Indurupatwelagodella	0 3 12

and bounded as follows : on the north by Kobopallaketiyeliyadda claimed by R. Andiris and others, T. P. 133,220, Indurupatwelakumbura claimed by Wanniachchi Kankanange Arnolis and others, the Lavulugaha-dola; on the east by the Lavulugaha-dola; on the south by Indurupatwelakumbura claimed by Wanniachchi Kankanange Arnolis and others; on the west by Indurupatwelawatta sold by the Crown.



Scale of 8 Chains to an Inch.

Surveyor-General's Office,  
 Colombo, July 1, 1911.


A. H. G. DAWSON,  
 for Surveyor-General.

XIII.—Preliminary plan 492. Field sheet O/14/21-29.

Situation : Wirapana village in Hinidum pattu of Galle District.

Lot.	Name of Land.	Extent, A. R. P.
43a	Kekirielaokanda	0 0 13

and bounded as follows : on the north by Kekirielaokandawatta claimed by L. Appu and others ; on the east by the Kekiri-ela ; on the south by T. P. 162,598 ; on the west by Kekiri-lakumbura claimed by Lewpotdeniye Gamage Appu and others.



Surveyor-General's Office,  
Colombo, July 1, 1911.

Scale of 8 Chains to an Inch.

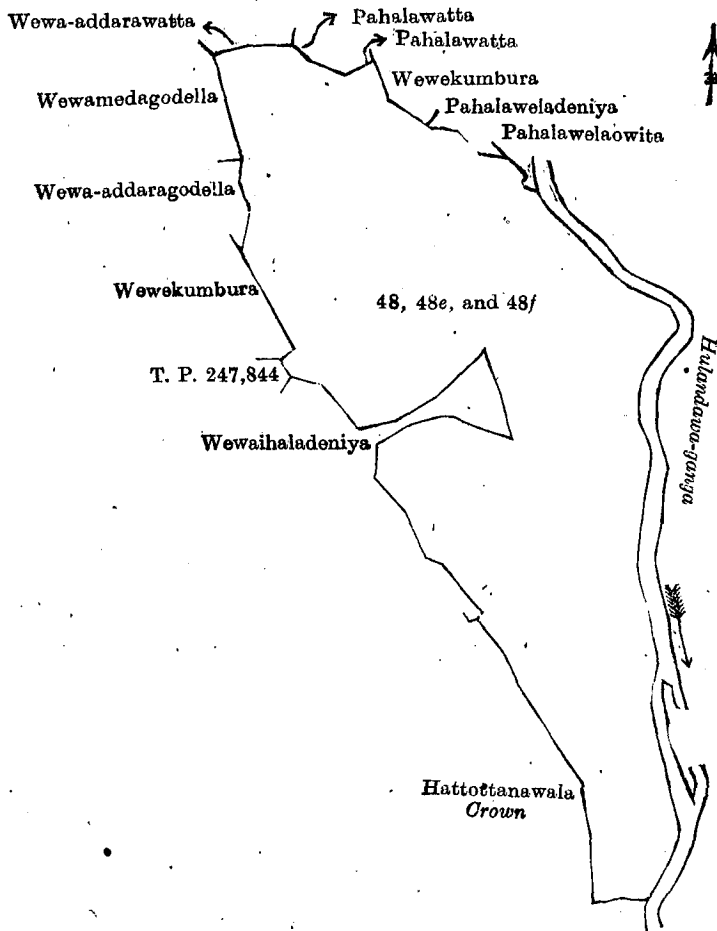
A. H. G. DAWSON,  
for Surveyor-General.

XIV.—Preliminary plan 492. Field sheets O/14/21-29 and O/14/37-45.

Situation : Wirapana village in Hinidum pattu of Galle District.

Lot.	Name of Land.	Extent, A. R. P.
48	Nagahatota, Wewa-addaragodella, Wewagodella, Nagahatotadeniya, Pahalawelaowita	31 3 30
48e	Pahalaweladeniya	0 0 6
48f	Do.	0 0 7
		32 0 3

and bounded as follows : on the north by Wewa-addarawatta sold by the Crown, Pahalawatta claimed by H. Babunappu and others, Wewekumbura claimed by L. Endoris, Pahalaweladeniya claimed by H. Mathes and others, Pahalawelaowita claimed by ditto; on the east by the Hulanda-ganga; on the south by the Hattototanawala declared to be Crown property under the Waste Lands Ordinances; on the west by Wewaihaladeniya sold by the Crown, T. P. 247,844, Wewekumbura claimed by L. Endoris, Wewa-addaragodella sold by the Crown, Wewamedagodella sold by the Crown.



Surveyor-General's Office,  
Colombo, July 1, 1911.

Scale of 8 Chains to an Inch.

A. H. G. DAWSON,  
for Surveyor-General.

## Galle Notice No. 4,162.

## Notice under "The Waste Lands Ordinances of 1897, 1899, 1900, and 1903."

TAKE notice that unless within three months from August 11, 1911, the persons, if any, who claim any interest in the lands hereinafter mentioned or in any one or more of such lands or to some interest therein make claim in person or in writing to the said lands or any of them or to some interest therein to H. C. Toller, Esq., Special Officer appointed under section 28 of "The Waste Lands Ordinances of 1897, 1899, 1900, and 1903," at his office at Fort, Colombo:

Such Special Officer, in pursuance of the powers vested in him by the said Ordinances, will declare by writing under his hand that the said lands or such of them, as to which no claim has been made, are the property of the Crown.

H. C. TOLLER,  
Special Officer.

## Description of the Lands referred to.

The following lots situated in the village of Maddegama, in the Hinidum pattu of the Galle District, in the Southern Province, as described in the annexed diagram:—

## Preliminary plan 480.

Situation: Maddegama village in Hinidum pattu of Galle District.

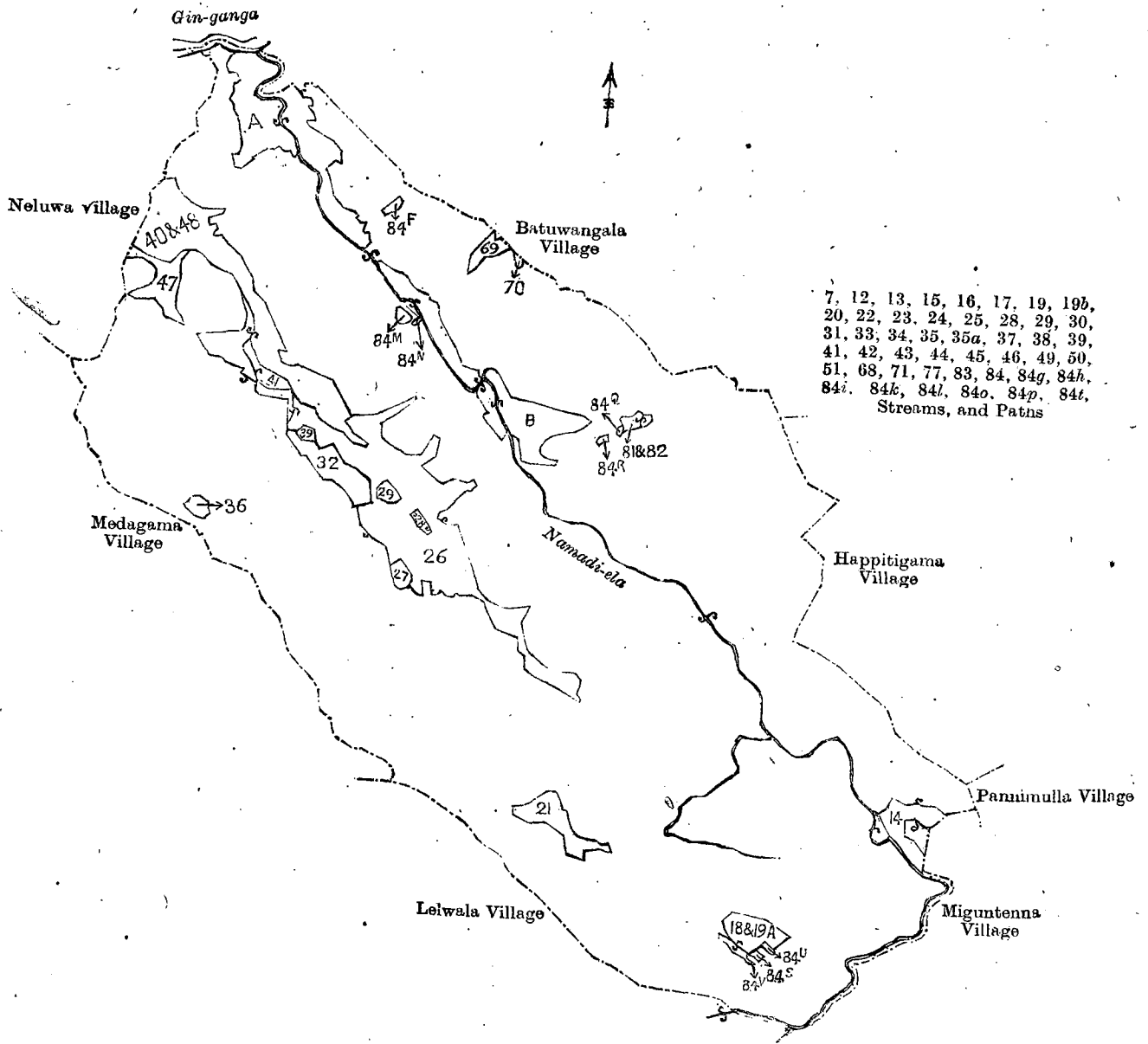
Lot.	Name of Land.	Extent, A. R. P.	Lot.	Name of Land.	Extent, A. R. P.
7	Mugunakumburadeniya	0 3 11	46	Welliyaddagodella	16 0 37
12	Karanketijaokanda	4 2 12	49	Belliyaddepawara	0 2 9
13	Dikhenegodella	2 1 34	50	Manampolagodadeniya	1 2 20
15	Do.	1 0 20	51	Bene	0 3 34
16	Dikhenedeniya	0 0 28	68	Bopagodadeniya	1 3 4
17	Tambiliyadda	5 1 19	71	Kitulgodamandiyadeniya	5 0 25
19	Muttettuwedeniya	3 0 3	77	Udagedarawattedeniya <i>alias</i> Bogaswattedeniya	0 1 4
19b	Muttettukumburewatta	0 0 32	83	Kalugahadeniya	0 1 12
20	Tambiliyadda	0 2 7	84	Pallegedarahena, Kumburegedarawatta, Pallegedarahenekebella, Ginigatellehena, Kitulgodayemandiya, Gallenamulahena, Dikhenedeniya, Batahenedeniya, Dikhenekanda, Pussewalakadagulana, Pussewalakadahenekebella, Yagalahena, Eladeniyekumbura, Gempalahena	1,101 2 22
22	Nadunehenedeniya	1 2 15	84g	Maddegamahenewatta	0 0 12
23	Moragahaokanda	2 0 29	84h	Maddegamahenedeniya	0 0 13
24	Gorakagahadeniya, Kalugaldeniya	14 3 26	84i	Weeatugedarawatta	0 0 17
25	Galpotteneheneokanda	0 1 34	84k	Pannilahenedeniya	0 2 3
28	Mahadeniyegodella	1 0 4	84l	Pannilahena	0 0 13
29	Do.	1 1 6	84o	Egodapanwilahenedeniya	0 0 34
30	Badahelakumburagodella	1 3 38	84p	Egodapanwilaheneowita	0 2 14
31	Pussahenedeniya	9 1 4	84r	Galabodagedarahena	0 0 28
33	Palpitiyawadeniya	0 1 23	—	Streams and paths	9 0 16
34	Do.	0 3 11			
35	Pussehena, Palpitiyawehena, Tennehena, Wenaidahena, Battanhena	235 0 19			
35a	Batehena	2 3 0			
37	Gegawadeniya	1 1 22			
38	Gegawakumburamagodella	4 2 26			
39	Kattuwattewalagawagodella	0 2 19			
41	Heenelamandiyegodella	2 3 11			
42	Gegawakumburagodella	1 2 22			
43	Gegawakumburaokanda	0 2 38			
44	Kiriellagawadeniya	1 1 26			
45	Welahadeniya	5 1 29			
					1,448 1 5

and bounded as follows: on the north by the Gin-ganga, the village limit of Batuwangala; on the east by the village limit of Happitigama, the village limit of Pannimulla, the village limit of Miguntenna; on the south by the village limit of Miguntenna, the village limit of Lelwala; on the west by the village limit of Medagama, the village limit of Neluwa.

NOTE.—The following lots lying within the above boundaries are excluded from this notice, and their aggregate acreage of 202 acres 3 roods and 12 perches is not included in the acreage of 1,448 acres 1 rood and 5 perches given above:—

Lot.	Name of Land.	Extent, A. R. P.	Lot.	Name of Land.	Extent, A. R. P.
A 1	Puhuwalewatta	4 0 2	A 65	Maddegamawatta	1 1 20
A 2	Heraligasowita	0 3 23	A 65a	Maddegedarakumbura	0 0 18
A 3	T. P. 86,256, Mugunakumbura	0 3 29	A 84a	Pannitipelessaowita	0 1 32
A 4	Mugunakumbura, Godellawatta	1 1 13	A 84b	Do.	0 0 32
A 5	Kirinthuduweowitawatta	0 1 27	A 84c	Pannitipelessekumbura	0 3 5
A 6	Mugunakumburagodella	1 0 4	A 84d	Millagasodellewatta	0 2 0
A 8	Mugunakumbura	4 1 19½	A 84e	Mugunekumbura	0 0 2
A 9	Do.	0 1 23	A 84f	Weeatugedarawatta	0 2 6
A 10	Do.	0 0 7	B 66	Panwilekumbura, Panwilekumbureowita	3 1 20
A 11	Amitilipelessaowita	0 0 2½	B 66a	Panwilahenewatta	0 0 8
A 52	Balagalaowita	1 0 6	B 66b	Panwilaheneowita	0 1 30
A 53	Balagalaowitawatta, Angurumelegodella	0 1 27	B 66c	Do.	0 0 4
A 54	Balagalaowitakumbura	1 0 39	B 66d	Do.	0 0 4
A 55	Balagalaowitakumburagodella	0 0 7	B 66e	Egodapanwilahena	0 0 24
A 56	Mullepelessahalagodellawatta, Thalagodellewattahena	1 3 16	B 67	Panwilakumbura, Kalawita, Ihalaokanda, Waturawellekumbura, Mulmediyagedarawatta	2 1 37
A 57	Medawatta	0 3 20	B 67a	Mulmediyagedarawatta	0 1 35
A 58	Pallegedarawatta	3 1 2	B 67b	Mulmediyagedarawatta	0 0 3
A 59	Pallegedaraliyadda	0 1 22	B 67c	Mulmediyagedaradeniya	0 0 5
A 60	Pallegedarawatteowita	0 2 18	B 72	Ela-addaraokanda	0 1 8
A 61	Pallegedarawatta, Potuwilekumbura	0 3 39	B 73	Ginigathelekumbura	0 1 10
A 62	Kumburagedarawatta	1 3 10	B 75	Mulmediyagedarawatta	0 1 19
A 63	Maddegamawattakumbura	0 2 28	B 75a	Do.	0 0 24
A 64	Maddegamawattedeniya	0 0 30			

Lot.	Name of Land.	Extent, A. R. P.	Lot.	Name of Land.	Extent, A. R. P.
B 75b	Mulmediyagedarawatta	0 0 12	21	Pussawelakadakumbura	6 2 30
B 75c	Do.	0 1 4	26	Galpottēhenadeniya, Madeniya-	
B 75d	Bogaswatta	0 0 13		deniya, Halgahakumbura,	
B 75e	Tiruwānāketiyekumbura	0 0 14		Mahadeniya, &c.	60 2 1
B 75f	Bogaswatta	0 2 9	27	Wenaidāhenakumbura	1 3 0
B 75g	Do.	0 0 10	32	Badahelakumbura, Mahakum-	
B 75h	Do.	0 1 12		kumbura, Gegawakumbura..	8 0 0
B 75i	Bogaswattaowita	0 0 12	36	Moragalbodakumbura	1 1 19
B 75j	Bogaswatta	0 0 17	40	Gahalakoladeniya, Karayal-	
B 75k	Do.	0 0 22		liyadda, Pandalawekumbura,	
B 76	Do.	0 1 30		Kosgahakumbura, Heenela-	
B 78	Udagedarawattekumbura	0 2 4		mandiyekumbura, Radawala-	
B 79	Udagedarawatta	0 3 2		amuna, Ithalawela	42 2 24
B 80	Ginigathelekumbura	10 1 1	47	Polgasdeniya	7 0 5
B 74	Badahelagedarawatteowita	0 0 8	48	Ihalawelegodella	0 1 32
B 74a	Badahelagedarawatta	0 0 4	84n	Egodapanwilawatta	0 0 7
B 74b	Badahelagedaraowita	0 0 28	81	Miriyagalawatta	1 0 10
B 74c	Badahelagedarawatta	0 0 7	84q	Miriyagalawatta	0 0 20
B 74d	Badahelagedarahena	0 0 28	82	Miriyagalakumbura	0 1 11
B 74e	Badahelagedaraowita	0 1 28	84r	Miriyagalawatta	0 0 30
B 74f	Badahelagedarawatta	0 1 0	69	Bopagodakumbura	2 1 14
B 74g	Do.	0 1 16	84s	Galabodagederawatta	0 1 16
B 74h	Do.	0 1 32	70	Bopagodakumbura	0 0 35
B 74i	Badahelagedarahena	0 0 10	84u	Kukulandewatta	0 0 24
B 74j	Badahelagedarakumbura	0 0 10	84f	Ihala-aramba	0 3 9
B 74k	Badahelagedarahena	0 0 20	84v	Mutteuwēkumburewatta	0 0 5
14	Dikhenekumbura	6 2 8	84m	Egodapanwilakumbura	0 1 8
18	Kukulandewatta	6 0 31			
19a	Muthettukumbura	0 3 0			
					202 3 12



Surveyor-General's Office,  
Colombo, September 20, 1910.

Scale of 32 Chains to an Inch.

Galle S. O. 6—1911.

J. B. M. RIDOUT,  
for Acting Surveyor-General.



**Hambantota Notice No. 4,163.**

Notices under "The Waste Lands Ordinances of 1897, 1899, 1900, and 1903."

TAKE notice that unless within three months from August 11, 1911, the persons, if any, who claim any interest in the lands hereinafter mentioned or in any one or more of such lands make claim in person or in writing to the said lands or any of them or to some interest therein to J. G. Fraser, Esq., Special Officer appointed under section 28 of "The Waste Lands Ordinances of 1897, 1899, 1900, and 1903," at his office at Fort, Colombo:

Such Special Officer, in pursuance of the powers vested in him by the said Ordinances, will declare by writing under his hand that the said lands or such of them, as to which no claim has been made, are the property of the Crown.

J. G. FRASER,  
Special Officer.

*Description of the Lands referred to.*

The following lots situated in the village of Wigamuwa, in the West Giruwa pattu of the Hambantota District, in the Southern Province, as described in the annexed diagrams:—

I.—Preliminary plan 258.

Situation: Wigamuwa village in West Giruwa pattu of Hambantota District.

Lot.	Name of Land.	Extent, A. R. P.
1	Siyambalagahahena, Galehena, Warayaya or Galyaya, and Galwalayaya. &c.	113 0 28
2	Galewalawewa	9 0 35
13	Pitaulapatakumbura-atmaga	0 2 37
14	Patakumbura	0 1 37
17a	Bindichhawewayaya	0 0 28
17b	Do.	0 0 9
18	Bindichhawewa or Demalawewa	1 1 2
19h	Galkanuyaya	0 1 0
19j	Do.	10 2 22
		135 3 38.

and bounded as follows: on the north by the village limit of Talunna, the road from Wiraketiya to Ranna, Galewelakumbura claimed by N. A. Don Lewis, T. P. 240,775; on the east by T. P. 219,106, Pitaulakumbura claimed by Wickramasinghe and others, Irikonda claimed by Don Abraham Samarawickrama Dahanayaka, Patakumbura claimed by Wickramasinghe Balamahatmaya; on the south by Patakumbura or Mailagahamulana declared to be Crown property under the Waste Lands Ordinances, a footpath, the Bindichhawewa-ara, Bindichhawewayaya or Mailagahamulana declared to be Crown property under the Waste Lands Ordinances, the Bindichhawewa-ara, Siyambalagahahena, &c., declared to be Crown property under the Waste Lands Ordinances, Bindichhawewayaya or Mailagahamulana declared to be Crown property under the Waste Lands Ordinances, the Bindichhawewa-ara, Siyambalagahahena, &c., declared to be Crown property under the Waste Lands Ordinances, Bindichhawewayaya or Mailagahamulana declared to be Crown property under the Waste Lands Ordinances, Kapuhenayaya declared to be Crown property under the Waste Lands Ordinances; on the west by the village limit of Pattiyapola, the village limit of Talunna.

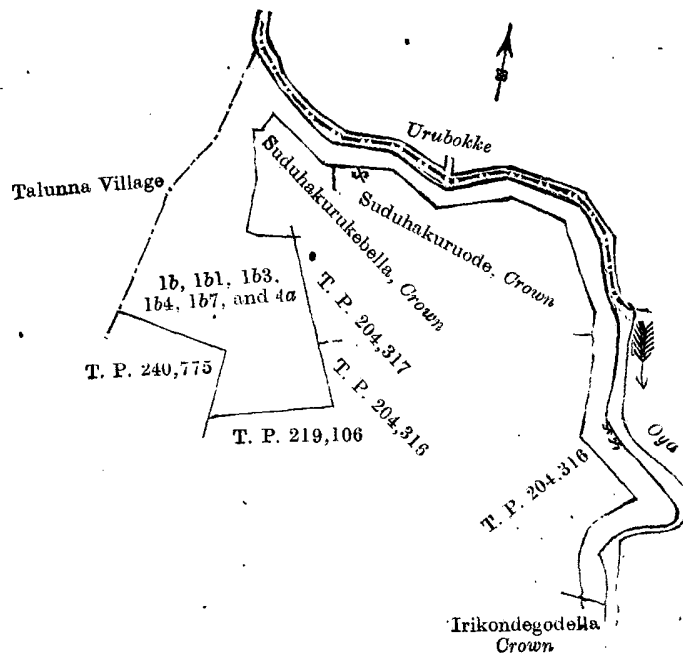
[For Diagram see page 712.]

II.—Preliminary plan 258.

Situation: Wigamuwa village in West Giruwa pattu of Hambantota District.

Lot.	Name of Land.	Extent, A. R. P.	Lot.	Name of Land.	Extent, A. R. P.
1b	Suduhakuruode	6 2 16	1b7	Suduhakuruode	1 1 12
1b1	Do.	0 1 11	4a	Oyagawahena	1 1 21
1b3	Suduhakurukebella	0 0 9			9 3 23
1b4	Do.	0 0 34			

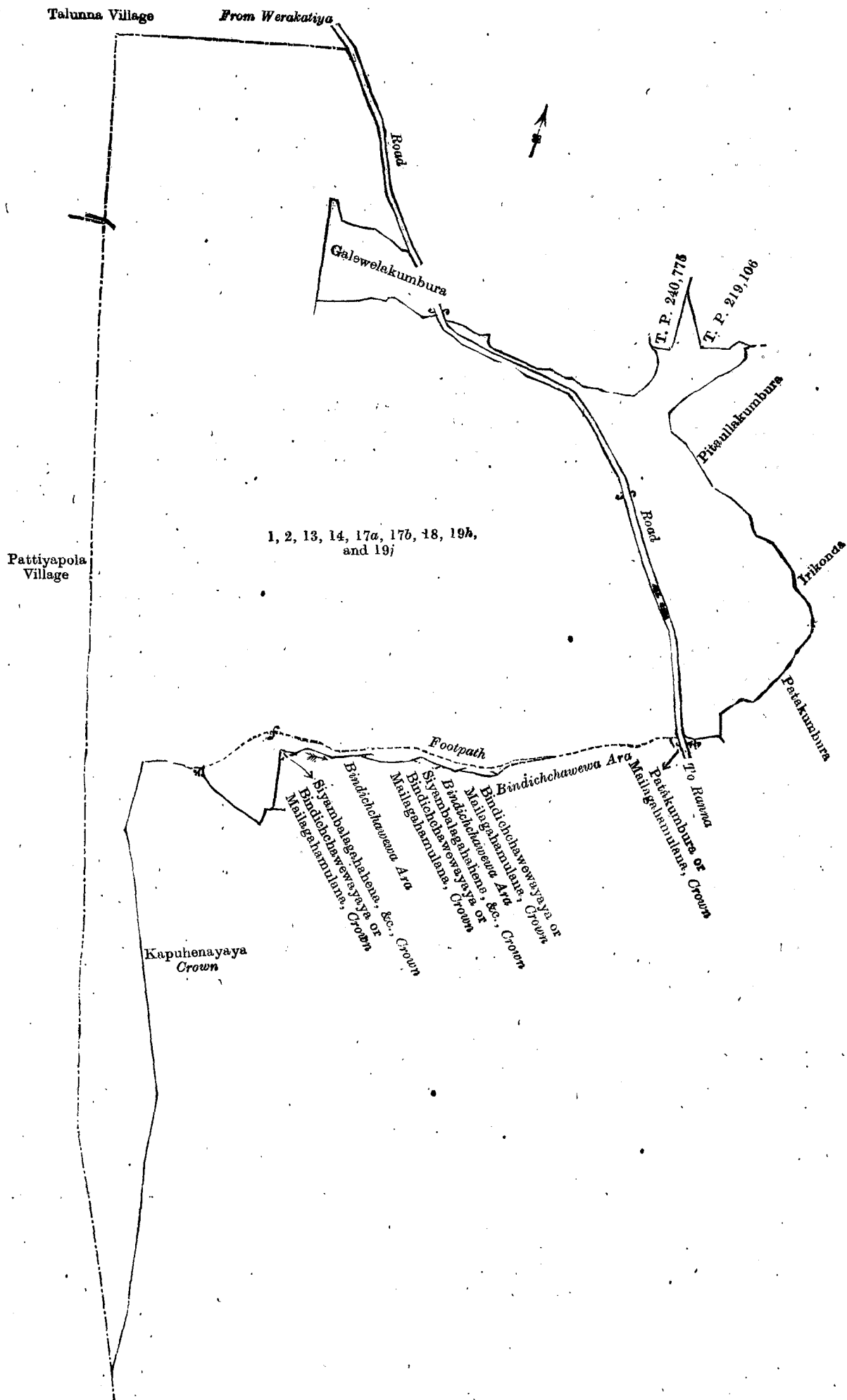
and bounded as follows: on the north and east by the Urubokke-oya; on the south by Irikondegodella claimed by the Crown, T. P. 204,316, Suduhakuruode claimed by the Crown, Suduhakurukebella claimed by the Crown, T. Ps. 204,317, 204,316, 219,106, 240,775; on the west by the village limit of Talunna.



Surveyor-General's Office,  
Colombo. June 19, 1911.

Scale of 8 Chains to an Inch.

A. H. G. DAWSON,  
for Surveyor-General.



III.—Preliminary plan 258.

Situation : Wigamuwa village in West Giruwa pattu of Hambantota District.

Lot.	Name of Land.	Extent, A. R. P.
5	Oyagawahena	1 2 2

and bounded as follows : on the north by Oyagawawatta claimed by Franciscu Don Andris ; on the east by Murutagahamulana claimed by Manikku Don Andris ; on the south and west by the Urubokke-oya.



Surveyor-General's Office,  
Colombo, June 19, 1911.

Scale of 8 Chains to an Inch.

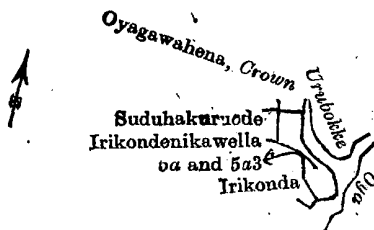
A. H. G. DAWSON,  
for Surveyor-General.

IV.—Preliminary plan 258.

Situation : Wigamuwa village in West Giruwa pattu of Hambantota District.

Lot.	Name of Land.	Extent, A. R. P.
5a	Irikondegodella	0 1 9
5a3	Irikondenikawella	0 0 11
		0 1 20

and bounded as follows : on the north by Oyagawahena claimed by the Crown ; on the east and south by the Urubokke-oya ; on the west by Irikonda claimed by Don Abraham Samarawickrama Dahanayake ; Irikondenikawella sold by the Crown, Suduhakuruode sold by the Crown.



Surveyor-General's Office,  
Colombo, June 19, 1911.

Scale of 8 Chains to an Inch.

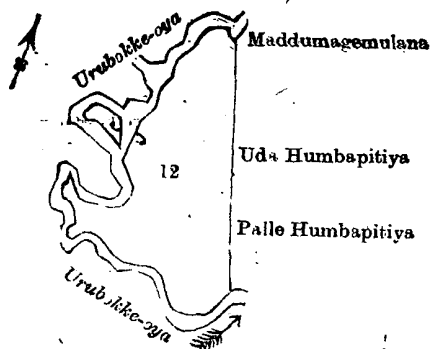
A. H. G. DAWSON,  
for Surveyor-General.

V.—Preliminary plan 258.

Situation : Wigamuwa village in West Giruwa pattu of Hambantota District.

Lot.	Name of Land.	Extent, A. R. P.
12	Kiribatamuna	5 0 27

and bounded as follows : on the north by the Urubokke-oya ; on the east by Maddumagemulana claimed by Manikka Don Franciscu Don Andris, Udahumbapitiya claimed by Liyana-achehige Don Nicholas and others, Pallehumbapitiya claimed by Don Nicholas Wickramasinghe ; on the south and west by the Urubokke-oya.



Surveyor-General's Office,  
Colombo, June 19, 1911.

Scale of 8 Chains to an Inch.

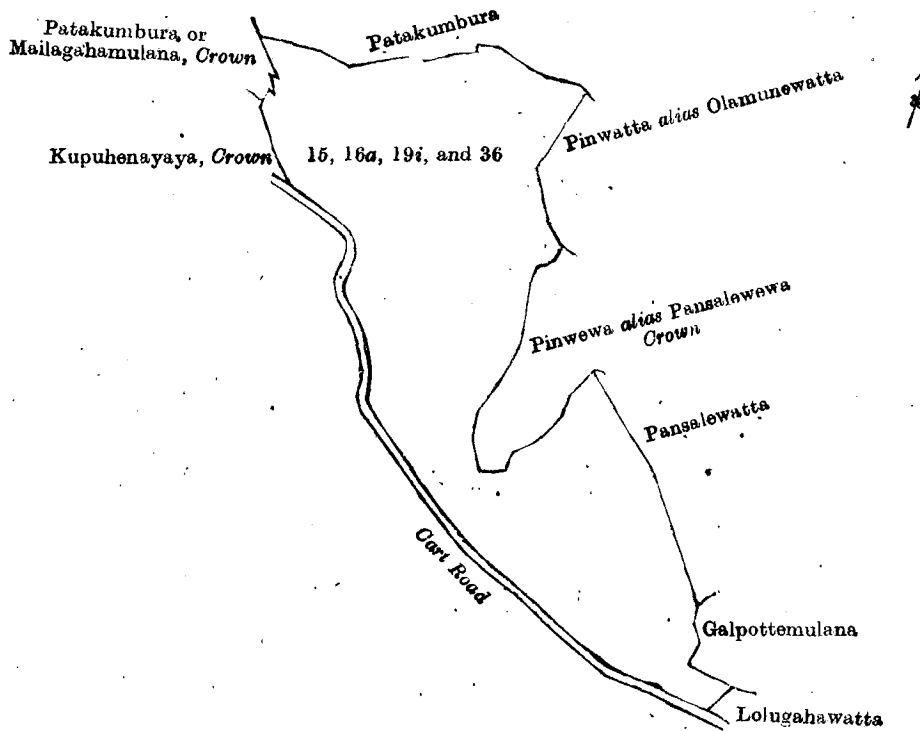
A. H. G. DAWSON,  
for Surveyor-General.

VI.—Preliminary plan 258.

Situation : Wigamuwa village in West Giruwa pattu of Hambantota District.

Lot.	Name of Land.	Extent, A. R. P.
15	Patakumburalandekabella	0 0 37
16a	Patakumbura or Mailagahamulana	0 0 6
19i	Galkanuyaya	0 0 18
36	Pansalahena	22 2 11
		22 3 32

and bounded as follows : on the north by Patakumbura claimed by Wickramasinghe Balamahatmaya ; on the east by Pinwatta *alias* Olamunewatta claimed by the Wigamuwa temple, Pinwewa *alias* Pansalewewa claimed by the Crown, Pansalawatta claimed by Sobita Unnanse, Galpottumulana claimed by G. Don Nicholas Ramawickrema ; on the south by Lolugahawatta claimed by Hetiachchi Kankanange Don Davith, a cart road ; on the west by a cart road, Kapuhenayaya declared to be Crown property under the Waste Lands Ordinances, Patakumbura or Mailagahamulana declared to be Crown property under the Waste Lands Ordinances.



Surveyor-General's Office,  
Colombo, June 19, 1911.

Scale of 8 Chains to an Inch.

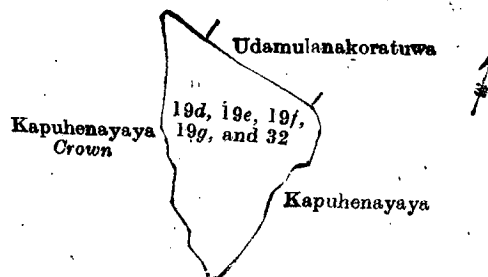
A. H. G. DAWSON,  
for Surveyor-General.

VII.—Preliminary plan 258.

Situation : Wigamuwa village in West Giruwa pattu of Hambantota District.

Lot.	Name of Land.	Extent, A. R. P.
19d	Galkanuyaya	0 0 35
19e	Do.	0 0 3
19f	Do.	0 0 12
19g	Do.	0 0 11
32	Udamulanewewa	3 3 37
		4 1 18

and bounded as follows : on the north by Kapuhenayaya declared to be Crown property under the Waste Lands Ordinances, Udamulanakoratuwa claimed by Liyana-achchige Don Nikulas ; on the east, south, and west by Kapuhenayaya declared to be Crown property under the Waste Lands Ordinances.



Surveyor-General's Office,  
Colombo, June 19, 1911.

Scale of 8 Chains to an Inch.

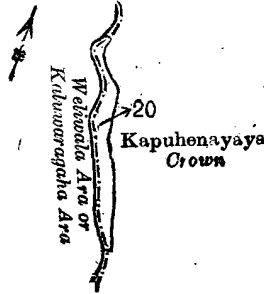
A. H. G. DAWSON,  
for Surveyor-General.

VIII.—Preliminary plan 258.

Situation : Wigamuwa village in West Giruwa pattu of Hambantota District.

Lot.	Name of Land.	Extent, A. R. P.
20	Kaluwaragaha-aredeniya	0 2 14

and bounded as follows : on the north, east, and south by Kapuhenayaya declared to be Crown property under the Waste Lands Ordinances ; on the west by Weliwala-ara or Kaluwaragaha-ara.



Surveyor-General's Office,  
Colombo, May 30, 1911.

Scale of 8 Chains to an Inch.

A. H. G. DAWSON,  
for Surveyor-General.

IX.—Preliminary plan 258.

Situation : Wigamuwa village in West Giruwa pattu of Hambantota District.

Lot.	Name of Land.	Extent, A. R. P.
27	Kapukoratuwa	0 1 24

and bounded as follows : on the north by Urubokke-oya ; on the east by Kapuhena declared to be Crown property under the Waste Lands Ordinances ; on the south by T. P. 171,273 ; on the west by Kapukoratuwakebella declared to be Crown property under the Waste Lands Ordinances.



Kapukoratuwakebella, Crown T. P. 171,273

Surveyor-General's Office,  
Colombo, June 19, 1911.

Scale of 8 Chains to an Inch.

A. H. G. DAWSON,  
for Surveyor-General.

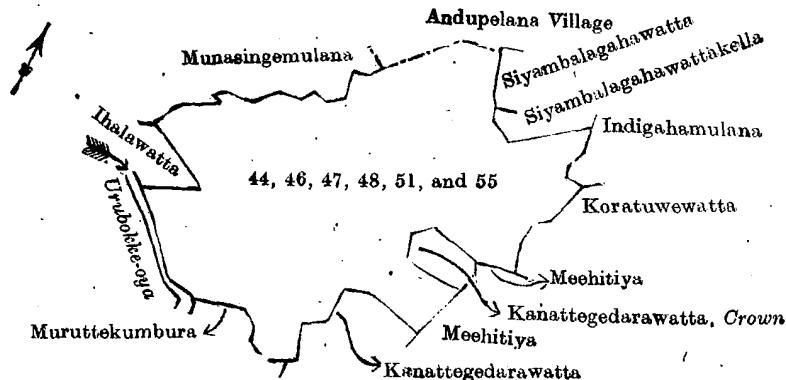
X.—Preliminary plan 258.

Situation : Wigamuwa village in West Giruwa pattu of Hambantota District.

Lot.	Name of Land.	Extent, A. R. P.
44	Medagangodakanatta	8 2 17
46	Do.	0 3 0
47	Korakawalawatta	1 3 22
48	Medagangodakanatta	1 3 10
51	Siyambalagahahena	1 1 2
55	Kongahakoratuwa	0 2 0

14 3 11

and bounded as follows : on the north by Munasingemulana claimed by Pillewatte Arachchige Don Andris, the village limit of Andupelana ; on the east by Siyambalagahawatta claimed by Abeynayakege Don Nicholas, Siyambalagahawattakella claimed by ditto, Indigahamulana claimed by the Kadiragoda pansala, Koratuwewatta claimed by Abeynayaka Don Andris and others, Meehitiya claimed by B. H. Wickramasinghe Balamahatmaya, Kanattegederawatta claimed by the Crown, Meehitiya claimed by B. H. Wickramasinghe Balamahatmaya ; on the south by Kanattegederawatta (no claimant), Muruttekkumbura claimed by Liyana Achchige Don Nicholas ; on the west by the Urubokke-oya, Ihalewatta claimed by Liyana Achchige Don Nicholas.



Surveyor-General's Office,  
Colombo, June 19, 1911.

Scale of 8 Chains to an Inch.

A. H. G. DAWSON,  
for Surveyor-General.

## XI.—Preliminary plan 258.

Situation : Wigamuwa village in West Giruwa pattu of Hambantota District.

Lot.	Name of Land.	Extent, A. R. P.
74	Helembecode	0 1 15

and bounded as follows : on the north and east by the village limit of Kadiragoda ; on the south by T. P. 204,232 ; on the west by Kosgahamulana claimed by Don Pedris Appuhamy and others.



Surveyor-General's Office,  
Colombo, June 19, 1911.

Scale of 8 Chains to an Inch.

A. H. G. DAWSON,  
for Surveyor-General.

## XII.—Preliminary plan 258.

Situation : Wigamuwa village in West Giruwa pattu of Hambantota District.

Lot.	Name of Land.	Extent, A. R. P.
75a	Helembegahéode	0 1 29

and bounded as follows : on the north by T. P. 204,232, the village limit of Kadiragoda ; on the east and south by the Urubokke-oya ; on the west by Landekapugemulana claimed by Don Nicholas Ramawickrama.



Surveyor-General's Office,  
Colombo, June 19, 1911.

Scale of 8 Chains to an Inch.

A. H. G. DAWSON,  
for Surveyor-General.

Hambantota S. O. 39—1911.

## Hambantota Notice No. 4,164.

## Notice under "The Waste Lands Ordinances of 1897, 1899, 1900, and 1903."

TAKE notice that unless within three months from August 11, 1911, the persons, if any, who claim any interest in the land hereinafter mentioned make claim in person or in writing to the said land or to some interest therein to J. G. Fraser, Esq., Special Officer appointed under section 28 of "The Waste Lands Ordinances of 1897, 1899, 1900, and 1903," at his office at Fort, Colombo :

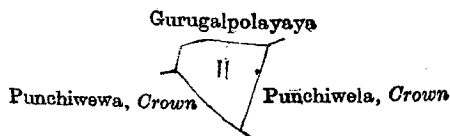
Such Special Officer, in pursuance of the powers vested in him by the said Ordinances, will declare by writing under his hand that the land, to which no claim has been made, is the property of the Crown.

J. G. FRASER,  
Special Officer.

*Description of the Land referred to.*

The land commonly called or known as Siyambalagahawatta, situated in the village of Dandenigama, in the West Giruwa pattu of the Hambantota District, in the Southern Province, containing in extent 3 roods and 30 perches, shown as lot II in preliminary plan 366, and in the annexed diagram, and bounded as follows : on the north by Gurugalpolayaya declared to be Crown property under the Waste Lands Ordinances ; on the east by Punchiwela declared to be Crown property under the Waste Lands Ordinances ; on the south by Punchiwewa belonging to the Crown ; on the west by Punchiwewa belonging to the Crown, Gurugalpolayaya declared to be Crown property under the Waste Lands Ordinances.

Field sheet P/11/54-62.



Surveyor-General's Office,  
Colombo, July 15, 1911.

Scale of 8 Chains to an Inch.

A. H. G. DAWSON,  
for Surveyor-General.

Hambantota S. O. 40—1911.

**Hambantota Notice No. 4,165.****Notice under "The Waste Lands Ordinances of 1897, 1899, 1900, and 1903."**

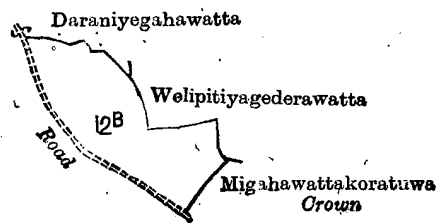
TAKE notice that unless within three months from August 11, 1911, the persons, if any, who claim any interest in the land hereinafter mentioned make claim in person or in writing to the said land or to some interest therein to H. C. Toller, Esq., Special Officer appointed under section 28 of "The Waste Lands Ordinances of 1897, 1899, 1900, and 1903," at his office at Fort, Colombo :

Such Special Officer, in pursuance of the powers vested in him by the said Ordinances, will declare by writing under his hand that the land, to which no claim has been made, is the property of the Crown.

H. C. TOLLER,  
Special Officer.

*Description of the Land referred to.*

The land commonly called or known as Kongahakoratuwa *alias* Wattagawahena, situated in the village of Kiula or Ihalakendaketiya, in the East Giruwa pattu of the Hambantota District, in the Southern Province, containing in extent 2 acres 3 roods and 20 perches, shown as lot 12b in preliminary plan 412, and in the annexed diagram, and bounded as follows : on the north by Daraniyegahawatta claimed by H. Allis Appu ; on the east by Welipitiyagederawatta (private), Migahawattakoratuwa claimed by the Crown ; on the south and west by a road.



Surveyor-General's Office,  
Colombo, July 21, 1911.

Scale of 8 Chains to an Inch.

Hambantota S. O. 41—1911.

A. H. G. DAWSON,  
for Surveyor-General.

**Hambantota Notice No. 4,166.****Notice under "The Waste Lands Ordinances of 1897, 1899, 1900, and 1903."**

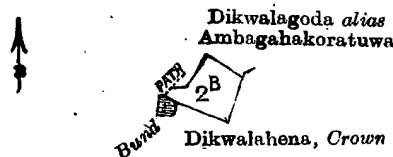
TAKE notice that unless within three months from August 11, 1911, the persons, if any, who claim any interest in the land hereinafter mentioned make claim in person or in writing to the said land or to some interest therein to H. C. Toller, Esq., Special Officer appointed under section 28 of "The Waste Lands Ordinances of 1897, 1899, 1900, and 1903," at his office at Fort, Colombo :

Such Special Officer, in pursuance of the powers vested in him by the said Ordinances, will declare by writing under his hand that the land, to which no claim has been made, is the property of the Crown.

H. C. TOLLER,  
Special Officer.

*Description of the Land referred to.*

The land commonly called or known as Dikwalagoda *alias* Ambagahakoratuwa, situated in the village of Dikwala, in the East Giruwa pattu of the Hambantota District, in the Southern Province, containing in extent 1 rood and 36 perches, shown as lot 2b in preliminary plan 441, and in the annexed diagram, and bounded as follows : on the north by Dikwalagoda *alias* Ambagahakoratuwa claimed by Subasinaratchige Babun Hamy ; on the east and south by Dikwalahena declared to be Crown property under the Waste Lands Ordinances ; on the west by a path; Dikwalagoda *alias* Ambagahakoratuwa claimed by Subasin Arachchige Babunhamy.



Surveyor-General's Office,  
Colombo, July 19, 1911.

Scale of 8 Chains to an Inch.

Hambantota S. O. 42—1911.

A. H. G. DAWSON,  
for Surveyor-General.

**Kurunegala Notice No. 4,167.****Notice under "The Waste Lands Ordinances of 1897, 1899, 1900, and 1903."**

TAKE notice that unless within three months from August 11, 1911, the persons, if any, who claim any interest in the lands hereinafter mentioned or in any one or more of such lands make claim in person or in writing to the said lands or any of them or to some interest therein to J. M. Davies, Esq., Special Officer appointed under section 28 of "The Waste Lands Ordinances of 1897, 1899, 1900, and 1903," at his office at Fort, Colombo :

Such Special Officer, in pursuance of the powers vested in him by the said Ordinances, will declare by writing under his hand that the said lands or such of them, as to which no claim has been made, are the property of the Crown.

J. M. DAVIES,  
Special Officer.


*Description of the Lands referred to.*

The following lots situated in the village of Pahala Kotuwella, in the Meda Pattu Korale East of the Katugampola hatpattu of the Kurunegala District, in the North-Western Province, as described in the annexed diagrams:—

I.—Preliminary plan 354. Field sheet I/17/62 and I/22/6.  
Situation; Pahala Kotuwella village in Meda Pattu Korale East of Kurunegala District.

Lot.	Name of Land.	Extent, A. R. P.
3a	Danwattehena (road reservation)	0 0 6
3c	Kurundugahapitiyehena (road reservation)	0 0 14
		0 0 20

and bounded as follows: on the north by Kurundugahapitiyehena claimed by Adikari Mudiyansele Sinnappu Vedarala, Danwattehena claimed by Ramanayaka Mudiyansele Appuhamy, Korala; on the east by Danwattepillewa claimed by Ramanayaka Mudiyansele Appuhamy, Korala; on the south by the road from Giriulla to Negombo; on the west by Kahatagahamulawatta claimed by Senanayaka Mudiyansele Harmanis Appu.



Surveyor-General's Office,  
Colombo, September 17, 1910.

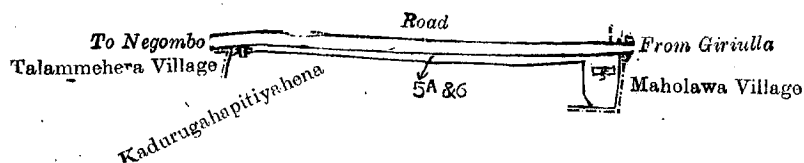
Scale of 8 Chains to an Inch.

J. B. M. RIDOUT,  
for Acting Surveyor-General.

II.—Preliminary plan 354. Field sheet I/17/62 and I/22/6.  
Situation: Pahala Kotuwella village in Meda Pattu Korale East of Kurunegala District.

Lot.	Name of Land.	Extent, A. R. P.
5a	Kurundugahapitiyehena (road reservation)	0 1 24
6	Kurundugahapitiya (P. W. D. ground and cooly lines)	0 1 17
		0 3 1

and bounded as follows: on the north by the road from Negombo to Giriulla; on the east by the village limit of Maholawa; on the south by the village limit of Maholawa, Kadurugahapitiyehena claimed by Ilangakoon Mudiyansele Dingiri Banda and others; on the west by the village limit of Talammehera.



Surveyor-General's Office,  
Colombo, September 17, 1910.

Scale of 8 Chains to an Inch.

J. B. M. RIDOUT,  
for Acting Surveyor-General.

III.—Preliminary plan 354. Field sheet: village plan I/17/62 and I/22/6.  
Situation: Pahala Kotuwella village in Meda Pattu Korale East of Kurunegala District.

Lot.	Name of Land.	Extent, A. R. P.
20	Medikella	33 2 24

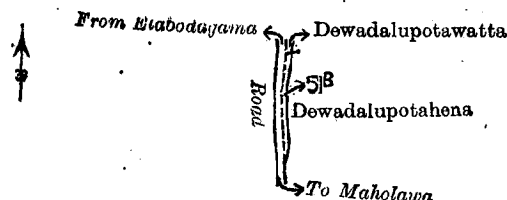
and bounded as follows: on the north by Dombagahamulawatta claimed by M. A. H. Kachchi Nona, Beddegewepillewa claimed by Samarappuli Mudiyansele Baronchi Appu, Nugagahamulawatta claimed by Ilangakoon Mudiyansele Dingiri Banda, Millagahamulawatta claimed by Singhabahu Mudiyansele Guru Vedarala, Millagahamulawatta claimed by K. M. N. Saranelis Appuhamy of Balagalla, Thalawattahena claimed by Singhabahu Mudiyansele Kiri Banda; on the east by Nagahawatta claimed by Wijesundara Mudiyansele Mutu Menika, Kahatagahamulawatta claimed by ditto; on the south by the village limit of Maholawa, Kurundugahapitiyepillewa claimed by Ilangakoon Mudiyansele Dingiri Banda and others; on the west by Etambagahakumburepillewa claimed by R. M. Appuhamy Korala and others, Ambagahamulawatta claimed by Samarappuli Mudiyansele Baronchi Appu, Kahambiliyahena claimed by Singhabahu Mudiyansele Punchi Appu, Kahambiliyahena claimed by Soida Nona of Maholawa.

[For Diagram see page 719.]

IV.—Preliminary plan 354. Field sheet I/17/62 and I/22/6.  
Situation: Pahala Kotuwella village in Meda Pattu Korale East of Kurunegala District.

Lot.	Name of Land.	Extent, A. R. P.
51b	Dewadalupotahena (road reservation)	0 0 13

and bounded as follows: on the north by Dewadalupotawatta claimed by R. M. Punchi Banda, Gan-Arachchi; on the east and south by Dewadalupotahena claimed by I. M. Seenchi Appu and others; on the west by the road from Maholawa to Elabodagama.

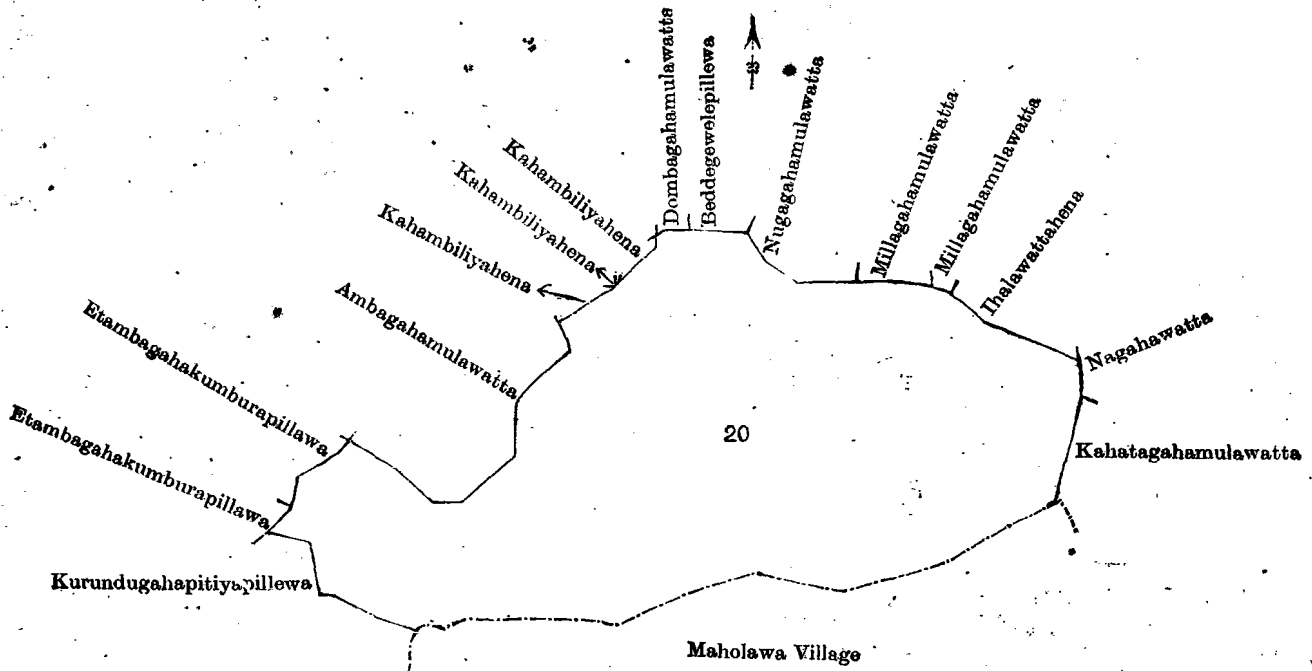


Surveyor-General's Office,  
Colombo, September 17, 1910.

Scale of 8 Chains to an Inch.

J. B. M. RIDOUT,  
for Acting Surveyor-General.





Surveyor-General's Office,  
Colombo, September 17, 1910.

Scale of 8 Chains to an Inch.

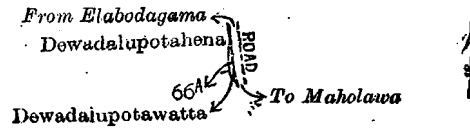
J. B. M. RIDOUT,  
for Acting Surveyor-General.

V.—Preliminary plan 354. Field sheet I/17/62 and I/22/6.

Situation : Pahala Kotuwella village in Meda Pattu Korale East of Kurunegala District.

Lot.	Name of Land.	Extent, A. R. P.
66a	Dewadalupotahena (road reservation)	0 0 2

and bounded as follows : on the north and east by the road from Elabodagama to Maholawa ; on the south by Dewadalupotawatta claimed by I. M. Dingiri Banda ; on the west by Dewadalupotahena claimed by Dingiri Banda.



Surveyor-General's Office,  
Colombo, September 17, 1910.

Scale of 8 Chains to an Inch.


J. B. M. RIDOUT,  
for Acting Surveyor-General.

VI.—Preliminary plan 354. Field sheet I/17/62 and I/22/6.

Situation : Pahala Kotuwella village in Meda Pattu Korale East of Kurunegala District.

Lot.	Name of Land.	Extent, A. R. P.
66e	Dewadalupotahena (road reservation)	0 0 5

and bounded as follows : on the north by Dewadalupotawatta claimed by I. M. Dingiri Banda ; on the east by the road from Elabodagama to Maholawa ; on the south by T. P. 175,863 ; on the west by Dewadalupotahena claimed by B. M. Brampy and others.



Surveyor-General's Office,  
Colombo, September 17, 1910.

Scale of 8 Chains to an Inch.

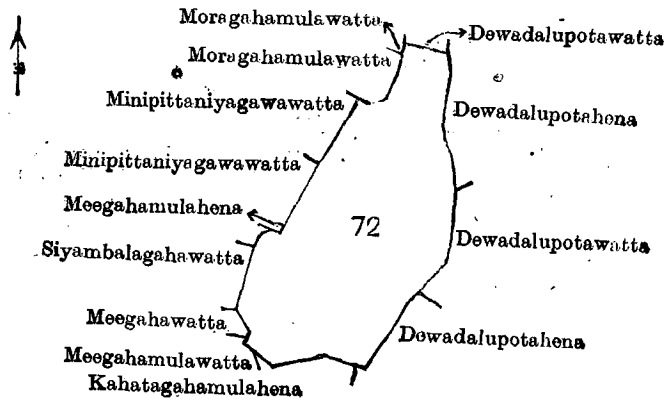
J. B. M. RIDOUT,  
for Acting Surveyor-General.

VII.—Preliminary plan 354. Field sheet I/17/62 and I/22/6.

Situation : Pahala Kotuwella village in Meda Pattu Korale East of Kurunegala District.

Lot.	Name of Land.	Extent, A. R. P.
72	Dewadalupota (burial ground)	7 0 38

and bounded as follows : on the north by Dewadalupotawatta claimed by C. A. Moonamale ; on the east by Dewadalupotahena claimed by I. M. Dingiri Banda, Dewadalupotawatta claimed by ditto, Dewadalupotahena claimed by B. M. Brampy and others ; on the south by Dewadalupotahena claimed by B. M. Brampy, Kahatagahamulahena claimed by Wijetunga Mudiyansele Abilin Sinno and another, Meegahamulawatta claimed by S. B. M. Kandappu and others, Meegahawatta claimed by ditto ; on the west by Siyambalagahawatta claimed by S. B. M. Kandappu and others, Meegahamulahena claimed by S. B. M. Kandappu and another, Minipittaniyagawawatta claimed by W. M. Mutumenika, Minipittaniyagawawatta claimed by Athukoralage Juwanis Appu, Moragahamulawatta claimed by Adikari Mudiyansele Dingiri Banda and another.



Scale of 8 Chains to an Inch.

Surveyor-General's Office,  
Colombo, September 17, 1910.


J. B. M. RIDOUT,  
for Acting Surveyor-General.

VIII.—Preliminary plan 354.

Situation : Pahala Kotuwella village in Meda Pattu Korale East of Kurunegala District.

Lot.	Name of Land.	Extent, A. R. P.
65f	Godakumburawatta (reservation for road)	0 0 8

and bounded as follows : on the north and east by the road from Elabodagama to Maholawa ; on the south by the Pitaela ; on the west by Godakumburawatta sold by the Crown.



Scale of 8 Chains to an Inch.

Surveyor-General's Office,  
Colombo, July 5, 1911.

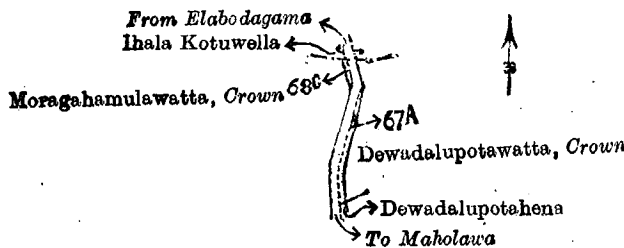
A. H. G. DAWSON,  
for Surveyor-General.

IX.—Preliminary plan 354.

Situation : Pahala Kotuwella village in Meda Pattu Korale East of Kurunegala District.

Lot.	Name of Land.	Extent, A. R. P.
67a	Dewadalupotawatta (reservation for road)	0 0 12
68c	Moragahamulawatta (reservation for road)	0 0 3
		0 0 15

and bounded as follows : on the north by the village limit of Ihala Kotuwella ; on the east by the road from Elabodagama to Maholawa, Dewadalupotawatta claimed by the Crown ; on the south by Dewadalupotahena claimed by I. M. Seenchi Appu and others ; on the west by the road from Maholawa to Elabodagama, Moragahamulawatta claimed by the Crown.



Scale of 8 Chains to an Inch.

Surveyor-General's Office,  
Colombo, July 5, 1911.

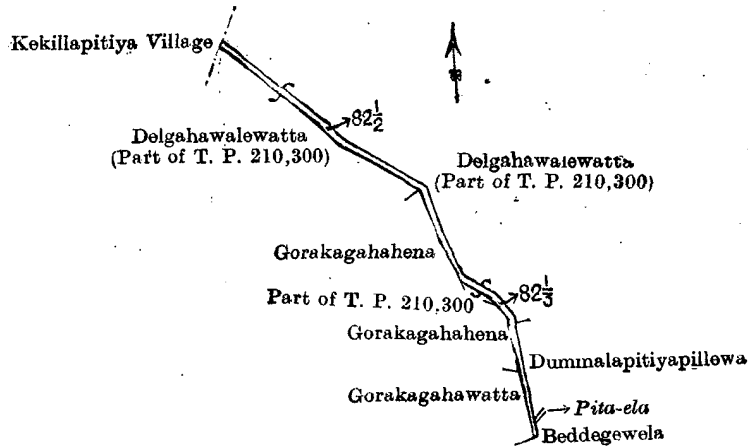
A. H. G. DAWSON,  
for Surveyor-General.

X.—Preliminary plan 354.

Situation : Pahala Kotuwella village in Meda Pattu Korale East of Kurunegala District.

Lot.	Name of Land.	Extent, A. R. P.
82½	Road	0 1 9
82¼	Do.	0 3 13
		0 1 22

and bounded as follows : on the north by Delgahawalewatta (part of T. P. 210,300) ; on the east by Delgahawalewatta (part of T. P. 210,300), Dummalapitiyapillewa sold by the Crown, the Pita-ela, Beddegewela claimed by Samarappuli Mudiyansele Baronchi Appu ; on the south by Beddegewela claimed by Samarappuli Mudiyansele Baronchi Appu ; on the west by Gorakagahawatta claimed by Sinhabahu Mudiyansele Punchi Menika, Gorakagahahena sold by the Crown (part of T. P. 210,300), Gorakagahahena sold by the Crown, Delgahawatta (part of T. P. 210,300), the village limit of Kekillapitiya.



Surveyor-General's Office,  
Colombo, July 5, 1911.

Scale of 8 Chains to an Inch.

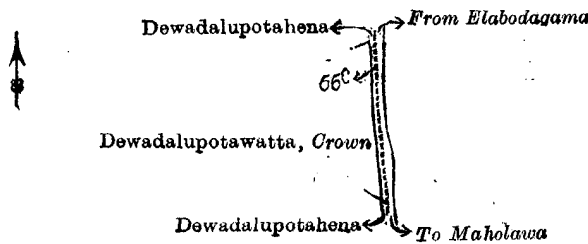
A. H. G. DAWSON,  
for Surveyor-General.

XI.—Preliminary plan 354.

Situation : Pahala Kotuwella village in Meda Pattu Korale East of Kurunegala District.

Lot.	Name of Land.	Extent, A. R. P.
66c	Dewadalupotawatta (reservation for road)	0 0 14

and bounded as follows : on the north by Dewadalupotahena claimed by I. M. Dingiri Banda ; on the east by the road from Elabodagama to Maholawa ; on the south by Dewadalupotahena claimed by I. M. Seenchi Appu ; on the west by Dewadalupotawatta claimed by the Crown.



Surveyor-General's Office,  
Colombo, July 5, 1911.

Scale of 8 Chains to an Inch.

A. H. G. DAWSON,  
for Surveyor-General.

Kurunegala S. O. 89—1911.

**Kurunegala Notice No. 4,168.**

**Notice under "The Waste Lands Ordinances of 1897, 1899, 1900, and 1903."**

TAKE notice that unless within three months from August 11, 1911, the persons, if any, who claim any interest in the lands hereinafter mentioned or in any one or more of such lands or to some interest therein make claim in person or in writing to the said lands or any of them or to some interest therein to N. A. Hampton, Esq., Special Officer appointed under section 28 of "The Waste Lands Ordinances of 1897, 1899, 1900, and 1903," at his office at Fort, Colombo :

Such Special Officer, in pursuance of the powers vested in him by the said Ordinances, will declare by writing under his hand that the said lands or such of them, as to which no claim has been made, are the property of the Crown.

N. A. HAMPTON,  
Special Officer.

*Description of the Lands referred to.*

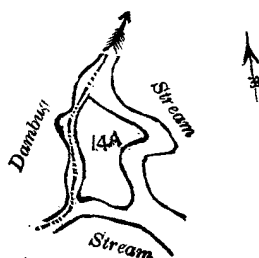
The following lots situated in the village of Giraketikumbura, in the Mayurawati korale of the Dambadeni hatpattu of the Kurunegala District, in the North-Western Province, as described in the annexed diagrams :—

I.—Preliminary plan 926.

Situation : Giraketikumbura village in Mayurawati korale of Kurunegala District.

Lot.	Name of Land.	Extent, A. R. P.
14a	Dugodella (swamp) ..	0 3 20

and bounded as follows : on the north, east, and south by a stream ; on the west by the Dambugolle-oya.



Surveyor-General's Office,  
Colombo, July 20, 1911.

Scale of 8 Chains to an Inch.

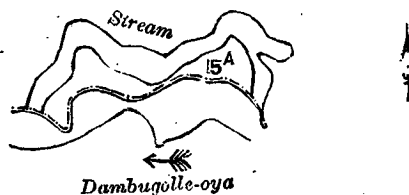
A. H. G. DAWSON,  
for Surveyor-General.

## II.—Preliminary plan 926.

Situation : Giraketikumbura village in Mayurawati korale of Kurunegala District.

Lot.	Name of Land.	Extent, A. R. P.
15a	Tantirawabemma Diyagilma (swamp)	1 0 1

and bounded as follows: on the north and east by a stream; on the south by the Dambugolle-oya; on the west by a stream.



Scale of 8 Chains to an Inch.

Surveyor-General's Office,  
Colombo, July 20, 1911.

Kurunegala S. O. 90—1911.

A. H. G. DAWSON,  
for Surveyor-General.

## Kurunegala Notice No. 4,169.

## Notice under "The Waste Lands Ordinances of 1897, 1899, 1900, and 1903."

TAKE notice that unless within three months from August 11, 1911, the persons, if any, who claim any interest in the lands hereinafter mentioned or in any one or more of such lands or to some interest therein make claim in person or in writing to the said lands or any of them or to some interest therein to N. A. Hampton, Esq., Special Officer appointed under section 28 of "The Waste Lands Ordinances of 1897, 1899, 1900, and 1903," at his office at Fort, Colombo :

Such Special Officer, in pursuance of the powers vested in him by the said Ordinances, will declare by writing under his hand that the said lands or such of them, as to which no claim has been made, are the property of the Crown.

N. A. HAMPTON,  
Special Officer.

## Description of the Lands referred to.


The following lots situated in the village of Mahingamuwa, in the Meda Pattu Korale East of the Katugampola hatpattu of the Kurunegala District, in the North-Western Province, as described in the annexed diagrams:—

## I.—Preliminary plan 367.

Situation : Mahingamuwa village in Meda Pattu Korale East of Kurunegala District.

Lot.	Name of Land.	Extent, A. R. P.
2m	Road reservation	0 0 8

and bounded as follows: on the north by the road from Bammana to Bopitiya; on the east by the village limit of Handurullabbala; on the south by Hatherapitiyahena sold by the Crown; on the west by a road reservation claimed by the Crown.



Scale of 4 Chains to an Inch.


Surveyor-General's Office,  
Colombo, July 19, 1911.A. H. G. DAWSON,  
for Surveyor-General.

## II.—Preliminary plan 367.

Situation : Mahingamuwa village in Meda Pattu Korale East of Kurunegala District.

Lot.	Name of Land.	Extent, A. R. P.
6h	Dewalakella	0 0 7

and bounded as follows: on the by north Narangahamulawatta sold by the Crown; on the east by Dewalakella claimed by the Mahingamuwa Dewala; on the south and west by Narangahamulawatta sold by the Crown.



Scale of 4 Chains to an Inch.

Surveyor-General's Office,  
Colombo, July 19, 1911.

Kurunegala S. O. 91—1911.

A. H. G. DAWSON,  
for Surveyor-General.

## Uva Notice No. 4,170.

## Notice under "The Waste Lands Ordinances of 1897, 1899, 1900, and 1903."

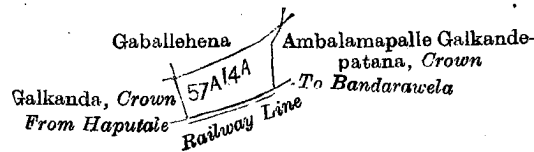
TAKE notice that unless within three months from August 11, 1911, the persons, if any, who claim any interest in the land hereinafter mentioned make claim in person or in writing to the said land or to some interest therein to N. A. Hampton, Esq., Special Officer appointed under section 28 of "The Waste Lands Ordinances of 1897, 1899, 1900, and 1903," at his office at Fort, Colombo :

Such Special Officer, in pursuance of the powers vested in him by the said Ordinances, will declare by writing under his hand that the land, to which no claim has been made, is the property of the Crown.

N. A. HAMPTON,  
Special Officer.

*Description of the Land referred to.*

The land commonly called or known as Gaballehena (reservation for Railway), situated in the village of Kahagolla, in the Mahapalata korale of the Udukinda division, in the Province of Uva, containing in extent 3 roods and 24 perches, shown as lot 57a14a in preliminary plan 115, and in the annexed diagram, and bounded as follows: on the north by Gaballehena claimed by Rambukpota Ratamahatmaya; on the east by Ambalamapalle Galkandepatana declared to be Crown property under the Waste Lands Ordinances; on the south by the Railway line from Bandarawela to Haputale; on the west by Galkanda claimed by the Crown.



Surveyor-General's Office,  
Colombo, July 21, 1911.

Scale of 8 Chains to an Inch.

A. H. G. DAWSON,  
for Surveyor-General.

Uvas S. O. 10—1911.

**Matara Notice No. 4,171.****Notice under "The Waste Lands Ordinances of 1897, 1899, 1900, and 1903."**

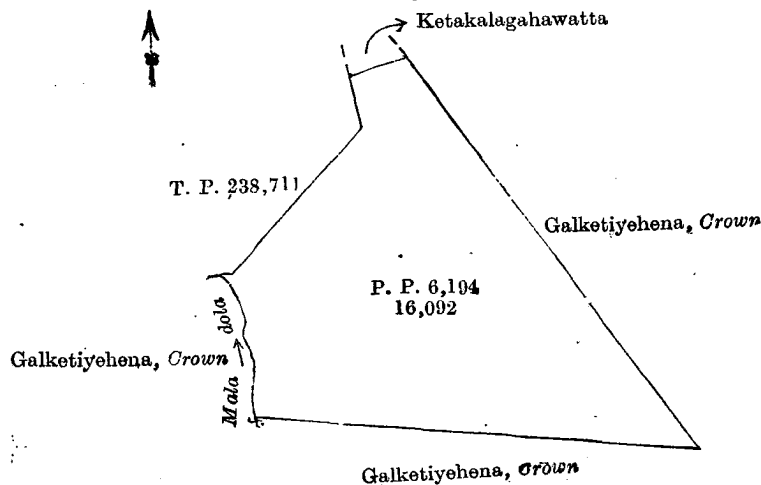
TAKE notice that unless within three months from August 11, 1911, the persons, if any, who claim any interest in the land hereinafter mentioned appear before the Assistant Government Agent of the Matara District, at the Matara Kachcheri, and make claim to the said land or to some interest therein:

Such Assistant Government Agent, in pursuance of the powers in him vested by "The Waste Lands Ordinances of 1897, 1899, 1900, and 1903," will declare by writing under his hand that the said land, to which no claim has been made, is the property of the Crown.

A. C. ALLNUTT,  
Assistant Government Agent.

*Description of the Land referred to.*

The land commonly called and known as Galketiyeheha, situated in the village of Horapawila, in the Kandaboda pattu of the Matara District, Southern Province, containing in extent 4 acres and 2 roods, shown as lot 16,092 in preliminary plan 6,194, and in the annexed diagram, and bounded as follows: on the north by Ketakalagahawatta claimed by D. Baiya; east and south by Crown land called Galketiyeheha; on the west by Mala-dola and T. P. 238,711.



Surveyor-General's Office,  
Colombo, October 29, 1910.

Scale of 4 Chains to an Inch.

W. C. S. INGLES,  
for Surveyor-General.

**FINAL ORDERS.****Matara S. O. No. 1,554.****Order under Section 2 of "The Waste Lands Ordinances of 1897, 1899, 1900, and 1903," declaring the Lands to be Crown Property.**

In the matter of the lands commonly called or known as Muddakkaremukalana, Muddakkarahenyaya, &c, situate in the village of Neraluwa, in the Weligam korale of the Matara District, in the Southern Province, and of "The Waste Lands Ordinances of 1897, 1899, 1900, and 1903."

THE notice required by section 1 of "The Waste Lands Ordinances of 1897, 1899, 1900, and 1903," having been duly published in manner prescribed by that section in respect of the above-named lands (*vide* Notice No. 3,958), and no claim having been made to the said lands or to any interest therein within the period of three months from the date specified in the said notice, I, Frederick Lewis, Special Officer appointed under section 28 of the said Ordinances, under and by virtue of the powers vested in me in that behalf by section 2 of the said Ordinances, do hereby on May 5, 1911, order and declare that the said lands, as more fully described herein below, situate in the village of Neraluwa, in the Weligam korale of the Matara District, in the Southern Province, and shown as lots 1, 2, 3, 109, 110, 112, 117, 118, 119, 119b, 119c, 119e, 119g, 120, 131, 132, 133, 155, 156, 157, 158, 159, 120b, 120d, 120f in preliminary plan 553, and in the annexed diagrams, and containing in extent 808 acres and 1 rood, are the property of the Crown.

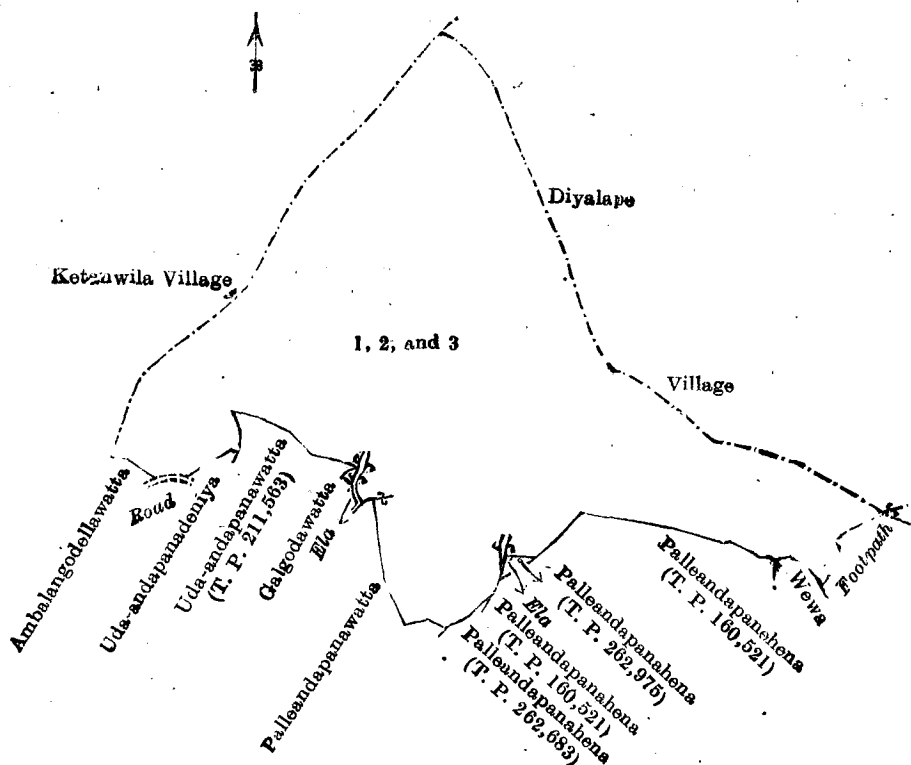
## Description of the Lands referred to.

The following lots situated in the village of Neraluwa, in the Weligam korale of the Matara District, in the Southern Province, as described in the annexed diagrams :—

I.—Preliminary plan 553. Field sheet O/19/21-29.  
Situation : Neraluwa village in Weligam korale of Matara District.

Lot.	Name of Land.	Extent, A. R. P.
1	Muddakkaremukalana	10 2 1
2	Muddakkarahenyaya, Uda-andapana, Palleandapanahena, Mahagedarawatthena, Wewahena	20 3 7
3	Denipillehendiya <i>alias</i> Wewahenedeniya	0 0 9
		<hr/> 31 1 17

and bounded as follows : on the north by the village limit of Diyalape ; on the east by a footpath ; on the south by wewa claimed by D. D. W. Gunasekera and others, Palleandapanehena (T. P. 160,521), Palleandapanehena sold by the Crown (T. P. 262,975), an ela, Palleandapanehena (T. P. 160,521), Palleandapanehena sold by the Crown (T. P. 262,683), Palleandapanewatta claimed by Don Adrian, Vel-Vidane, and others, an ela, Galgodawatta claimed by D. Thetuhamy and others, Uda-andapanawatta (T. P. 211,563), Uda-andapanadeniya sold by the Crown; a road, Ambalangodellewatta claimed by Dankotuwage Tettuhamy and others ; on the west by the village limit of Ketanwila.



Surveyor-General's Office,  
Colombo, November 8, 1910.

Scale of 8 Chains to an Inch.

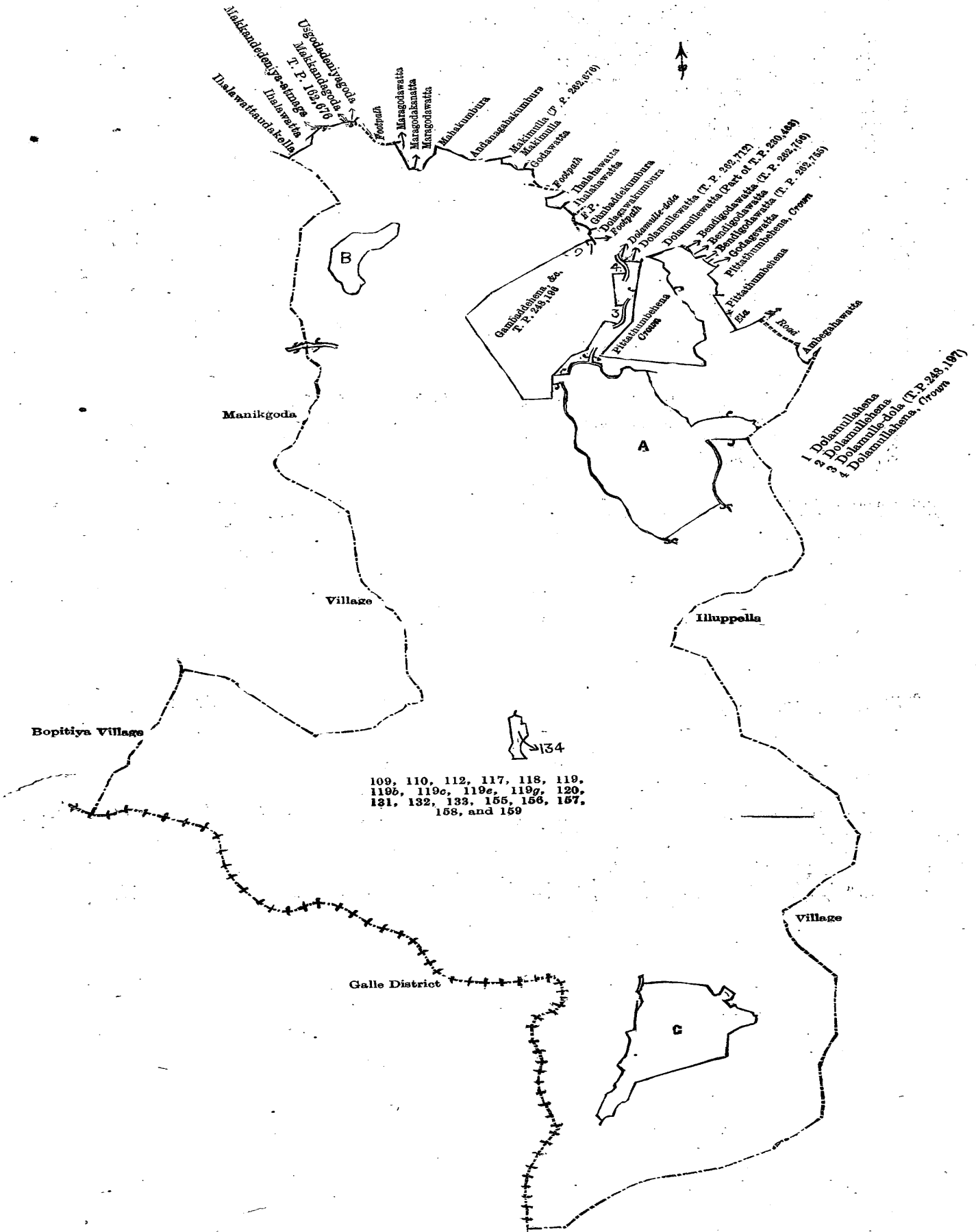
A. H. G. DAWSON,  
for Surveyor-General

II.—Preliminary plan 553. Field sheets O/19/21-29 and 37-45.  
Situation : Neraluwa village in Weligam korale of Matara District.

Lot.	Name of Land.	Extent, A. R. P.	Lot.	Name of Land.	Extent, A. R. P.
109	Dolamullehena, Malrimullehena	15 0 35	119c	Dolamullehena	1 1 15
110	Kerenmandiyahenemukalana	9 2 27	119e	Dolamullehena (reservation for stream)	0 1 18
112	Wiwarugodahena	43 1 2	119g	Pittathumbehena (reservation for stream)	4 2 2
117	Kerendeniya	0 0 17	120	Pittathumbehena, Dolamullehena	28 0 17
118	Do.	0 2 0	131	Mimanapaladeniyehena	4 3 4
119	Dolamullahenemukalana, Veralkelle, Thimiyamandiya, Labuwala, Nakanda, Angurumula, Mahahena, Migahahena, Ippelhena, Hakurumallernemukalana, Kotikadunnamukalana, Galpottehena, Rilagala, Puhulehena, Kerendeniyehena, Wakmullehena	656 0 14	132	Mimanapaladeniyemukalana	7 1 0
119b	Dolamullehena (reservation for stream)	0 2 32	133	Rilagaladeniya	0 3 6
			155	Kotikadeniyeadadeniya	0 2 32
			156	Indikadawilalhadadeniya	2 0 29
			157	Kotikadeniyahenegalpottehena	0 2 0
			158	Galpottehenedeniya	0 0 32
			159	Galpottehena	0 0 32
					<hr/> 776 1 34

and bounded as follows : on the north by T. P. 162,676, Makkandagoda claimed by Pahalawattage Don Bastian, Usgodadeniyegoda claimed by ditto, a footpath, Maragodawatta claimed by D. D. W. Gunasekera, Maragodawattekanatta claimed by D. Don Bastian, Maragodawatta claimed by D. D. W. Gunasekera, Mahakumbura claimed by Theodoris D. Abeytunga Appuhamy and others, Andanagahakumbura claimed by John Henry Perera, Makimulla sold by the Crown (T. P. 262,676), Makimulla claimed by John Henry Perera and others, Godawatta sold by Crown, a footpath, Inalahawatta sold by Crown, a footpath, Ganbaddekumbura claimed by Don Davith Wickramaratne Gunasekera, Dolagawakumbura claimed by ditto, a footpath, Dolamullahena sold by the Crown, Gambaddehena, &c., (T. P. 248,196), Dolamulledola (T. P. 248,197), Dolamullahena sold by the Crown, the Dolamulledola, Dolamullewatta sold by the Crown (T. P. 262,712),

Pitathumbehena sold by the Crown, Dolamullewatta (part of T. P. 230,463), Bendigodawatta sold by the Crown. (T. P. 262,756), Bendigodawatta (private), Bendigodawatta sold by the Crown (T. P. 262,755), Godagewatta sold by the Crown. Pitathumbehena sold by the Crown, an ela, a road, Ambagahawatta granted at half-improved value ; on the east by the village limit of Iluppella ; on the south by the village limit of Iluppella, the boundary of the Galle District ; on the west by the village limit of Bopitiya, the village limit of Manikgoda, Ithalawattudakella sold by Crown, Ithalawatta claimed by D. A. Arnolis and others, Makkandedeniya-atmaga sold by Crown.



Surveyor-General's Office,  
Colombo, November 8, 1910.

Scale of 16 Chains to an Inch.

A. H. G. DAWSON,  
for Surveyor-General.

NOTE.—The following lots lying within the above boundaries are excluded from this order, and their aggregate acreage of 60 acres and 28 perches is not included in the acreage of 776 acres 1 rood and 34 perches given above:—

Lot.	Name of Land.	Extent, A. R. P.
A 119d	Dolamullehena	0 0 36
A 127	Mahahena (2,844/5,689, 5,690, 5,693½)	7 1 26
A 128	Mimanapaladeniyepatiya (T. P. 262,677)	1 0 33
A 129	Mahahena (T. Ps. 154,021 to 154,027)	25 3 2
A 130	Mahahenewatta (T. Ps. 154,025 and 154,027)	1 1 3
A 134	Migahahenedeniya (T. P. 212,646)	0 3 30
B 113	Wakmuledeniya-addarawatta (T. P. 262,684)	0 0 8
B 113a	Wakmuledeniya-addarahena	0 2 26
B 113b	Wakmuledeniya-addarahena (T. P. 262,703)	0 1 38
B 113c	Wakmuledeniya-addarahena	0 0 29
B 114	Wakmuledeniya	0 0 13
B 115	Do. (T. P. 163,955)	2 2 19
B 116	Do. (T. P. 262,672)	0 0 17
C 135	Kotikadeniyehena (part of T. P. 264,436)	0 2 26
C 136	Kotikadeniya (do.)	0 0 15
C 137	Kotikadeniyehena (do.)	0 0 17
C 138	Kotikadeniyewatta (do.)	0 0 22
C 139	Do. (parts of T. Ps. 154,429 and 160,596)	1 2 12
C 140	Kotikadeniyehena (do.)	1 2 24
C 141	Kotikadeniya (T. P. 264,590)	0 1 10
C 142	Kotikadeniyehena (part of T. P. 264,583)	0 0 16
C 143	Kotikadeniya (do.)	0 0 17
C 144	Kotikadeniyehena (part of T. P. 264,437)	0 2 8
C 145	Kotikadeniya (do.)	0 0 11
C 146	Do. (do.)	0 0 12
C 147	Do. (do.)	0 2 15
C 148	Kotikadeniyehena (do.)	3 3 10
C 149	Kotikadeniya (do.)	0 1 17
C 150	Kotikadeniyeatmaga (do.)	0 0 32
C 151	Kotikadeniya (do.)	0 1 0
C 152	Do. (T. Ps. 157,230, 160,597, and 212,223)	7 1 9
C 153	Kotikadeniya (part of T. P. 264,437)	0 0 20
C 154	Do. (do.)	1 0 16
		60 0 28

III.—Preliminary plan 553. Field sheet O/19/21-29.

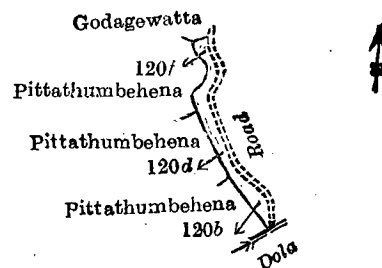
Situation : Neraluwa village in Weligam korale of Matara District.

Lot.	Name of Land.	Extent, A. R. P.
120b	Pitatumbehena (reservation for road)	0 0 24
120d	Do. (do.)	0 0 17
120f	Do. (do.)	0 0 28
		0 1 29

and bounded as follows : on the north by Godagewatta claimed by Don Davith Wickramaratne Gunasekera and others ; on the east by a road ; on the south by a dola ; on the west by Pitathumbehena sold by the Crown.

May 5, 1911.

FREDERICK LEWIS,  
Special Officer.



Surveyor-General's Office,  
Colombo, November 8, 1910.

Scale of 8 Chains to an Inch.

A. H. G. DAWSON,  
for Surveyor-General.

Hambantota S. O. No. 548.

Order under Section 2 of "The Waste Lands Ordinances of 1897, 1899, 1900, and 1903,"  
declaring Lands to be Crown Property.

In the matter of the lands commonly called or known as Weragodamandiya (reservation for road), &c., situated in the village of Ethpitiya, in the West Giruwa pattu of the Hambantota District, in the Southern Province, and of "The Waste Lands Ordinances of 1897, 1899, 1900, and 1903."

THE notice required by section 1 of "The Waste Lands Ordinances of 1897, 1899, 1900, and 1903," having been duly published in manner prescribed by that section in respect of the above-named lands (*vide* Notice No. 3,981), and no claim having been made to the said lands or to any interest therein within the period of three months from the dates specified in the said notice, I, Charles Valentine Brayne, Special Officer appointed under section 28 of the said Ordinances, under and by virtue of the powers vested in me in that behalf by section 2 of the said Ordinances, do hereby on June 14, 1911,



order and declare that the said lands, as more fully described herein below, situate in the village of Ethpitiya, in the West Giruwa pattu of the Hambantota District, in the Southern Province, and shown as lots 2c1, 2d1, 2e1, 2f1, 2g1, 2h1, 2i1, 2m1, 2n, 2o1, 2p1, 9x, 9d, 9t1, 11b, 13a3, 19a2, and 19a4 in preliminary plan 160, and in the annexed diagrams, and containing in extent 7 acres 1 rood and 22 perches, are the property of the Crown.

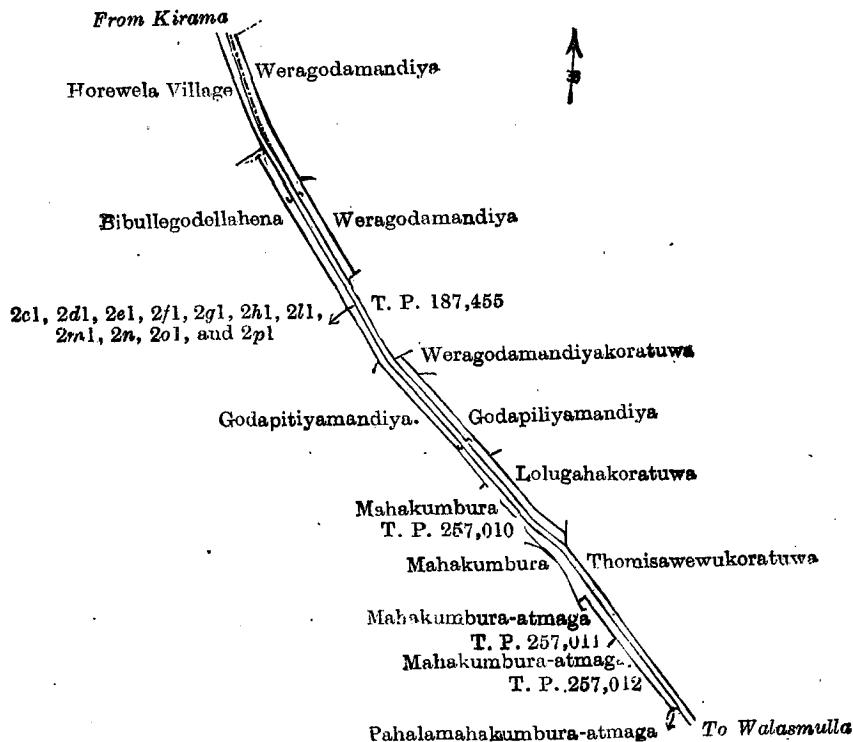
*Description of the Lands referred to.*

The following lots situated in the village of Ethpitiya, in the West Giruwa pattu of the Hambantota District, in the Southern Province, as described in the annexed diagrams :—

I.—Preliminary plan 160. Field sheet O/15/55-63.  
 Situation : Ethpitiya village in West Giruwa pattu of Hambantota District.

Lot.	Name of Land.	Extent, A. R. P.
2c1 ..	Weragodamandiya (reservation for road) ..	0 0 38
2d1 ..	Do. ( do. ) ..	0 0 31
2e1 ..	Bibullegodellehena ( do. ) ..	0 1 23
2f1 ..	Godapitiyemandiya ( do. ) ..	0 0 31
2g1 ..	Do. ( do. ) ..	0 0 26
2h1 ..	Weragodamandiyekoratuwa ( do. ) ..	0 0 6
2i1 ..	Lolugahakoratuwa ( do. ) ..	0 0 30
2m1 ..	Mahakumbureatmaga ( do. ) ..	0 0 30
2n ..	Mahakumbureatmaga ..	0 0 18
2o1 ..	Mahakumbureatmaga (reservation for road) ..	0 0 16
2p1 ..	Do. ( do. ) ..	0 0 23
		1 3 32

and bounded as follows : on the north by the village limit of Horewela ; on the east by Weragodamandiya sold by the Crown to Ehalapitiye Hewage Suwandirisa, Weragodamandiya sold by the Crown, T. P. 187,455, Weragodamandiyekoratuwa sold by the Crown, Godapitiyemandiya sold by the Crown, Lolugahakoratuwa sold by the Crown to Ragamunige Bastian of Horewela, Thomisawewukoratuwa claimed by Ehalapitiye Hewage Babandirisa (private) ; on the south by Pahalamakumbureatmaga claimed by Ehalapitiye Hewage Andris (private), Mahakumbureatmaga sold by the Crown to Ehalapitiye Hewage Podiya and others (T. P. 257,012), Mahakumbureatmaga sold by the Crown to Nawatunije Paliyege Amadoris Appu of Radaniar (T. P. 257,011) ; on the west by Mahakumbura claimed by Ellewela Pahaliye Siman, Mahakumbureatmaga sold by the Crown to Galappatti Arachchige Don Peneris de Silva of Walasmulla (T. P. 257,010), Godapitiyemandiya sold by the Crown to Peduru Arachchige Sima and another, Bibulegodellehena sold by the Crown to Nandarige Anda and another, the village limit of Horewela.



Surveyor-General's Office,  
 Colombo, July 1, 1909.

Scale of 8 Chains to an Inch.

J. B. M. RIDOUT,  
 for Surveyor-General.

II.—Preliminary plan 160. Field sheet O/15/55-53 and 56-64.  
 Situation : Ethpitiya village in West Giruwa pattu of Hambantota District.

Lot.	Name of Land.	Extent, A. R. P.
9x ..	Kirama-ara (stream) ..	0 2 38

and bounded as follows : on the north by Malapalakumbura sold by the Crown, Kirimetiyaakumbura *alias* Halmillaodekumbura sold by the Crown ; on the east and south by the Kirama-ara ; on the west by Bogahamulana claimed by Gamage Babuwa, Bogahamulana claimed by Peduru Arachchige Dingi Baba and others.



Surveyor-General's Office,  
Colombo, July 1, 1909.

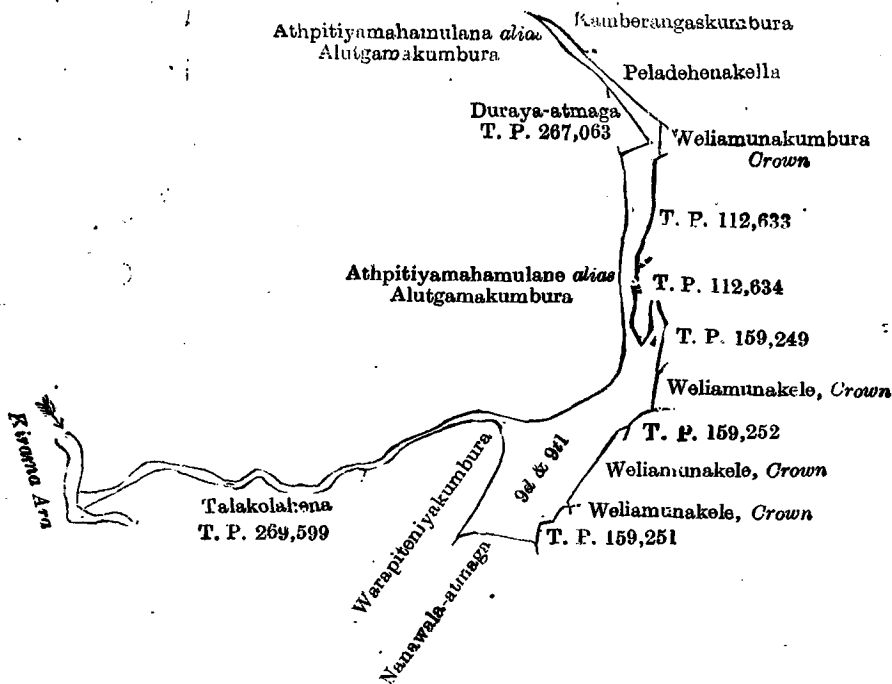
Scale of 8 Chains to an Inch.

J. B. M. RIDOUT,  
for Surveyor-General.

III.—Preliminary plan 160. Field sheet : village plan O/15/55-63 and 56-64.  
Situation : Ethpitiya village in West Giruwa pattu of Hambantota District.

Lot.	Name of Land.	Extent, A. R. P.
9d	Weliamuna	0 2 35
9e1	Warapiteniyeamuna	3 3 12
		4 2 7

and bounded as follows : on the north by Kambarangaskumbura claimed by Don Coraneri Jayasuriya, Peladehenakella claimed by Badanage Saderis and others ; on the east by Weliamunakumbura claimed by the Crown, T. Ps. 112,633, 112,634, and 159,249, Weliamunakele claimed by the Crown, T. P. 159,252, Weliamunakele claimed by the Crown, T. P. 159,251 ; on the south by Nanawala-atmaga claimed by Ellewelapahalage Babana and others, Warapiteniyekumbura claimed by ditto, Talakolahena claimed by Maddumage Dingiya (T. P. 269,599) ; on the west by the Kirama-ara, Ethpitiyamahamulana alias Alutgamakumbura claimed by Appu Hanadige Karanchi de Silva Abeygunawardana, Duraya-atmaga claimed by Ellawala Pahalage Babana and others (T.P. 267,063), Ethpitiyamahamulana alias Alutgamakumbura claimed by Hanadiye Karanchi de Silva Abeygunawardana.



Surveyor-General's Office,  
Colombo, November 17, 1910.

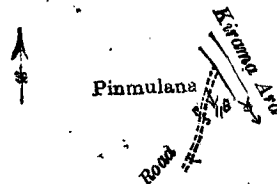
Scale of 8 Chains to an Inch.

A. H. G. DAWSON,  
for Surveyor-General.

IV.—Preliminary plan 160.  
Situation : Ethpitiya village in West Giruwa pattu of Hambantota District.

Lot.	Name of Land.	Extent, A. R. P.
11b	Pinmulana (path)	0 0 10

and bounded as follows : on the north by the Kirama-ara ; on the east by Pinmulana claimed by Terunnanse of Ihalamulla pansala ; on the south by a road ; on the west by Pinmulana claimed by Terunnanse of Ihalamulla Pansala.



Surveyor-General's Office,  
Colombo, January 12, 1911.

Scale of 8 Chains to an Inch.

A. H. G. DAWSON,  
for Surveyor-General.

## V.—Preliminary plan 160.

Situation : Ethpitiya village in West Giruwa pattu of Hambantota District.

Lot.	Name of Land.	Extent, A. R. P.
18a3	Waduwanmullekebella (portion of bund of Beliattawewa)	0 0 5

and bounded as follows : on the north by the village limit of Horewela ; on the east by Baranagahagoda claimed by Rajamunige Bathiya ; on the south and west by the village limit of Horewela.

Surveyor-General's Office,  
Colombo, January 12, 1911.

Scale of 8 Chains to an Inch.

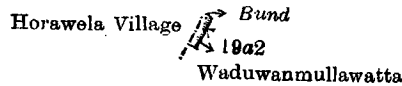
A. H. G. DAWSON,  
for Surveyor-General.

## VI.—Preliminary plan 160.

Situation : Ethpitiya village in West Giruwa pattu of Hambantota District.

Lot.	Name of Land.	Extent, A. R. P.
19a2	Waduwanmullekebella (portion of bund of Beliattawewa)	0 0 5

and bounded as follows : on the north by a bund ; on the east and south by Waduwanmullawatta claimed by Ragamunige Kalinga and others ; on the west by the village limit of Horewela.

Surveyor-General's Office,  
Colombo, January 12, 1911.

Scale of 8 Chains to an Inch.

A. H. G. DAWSON,  
for Surveyor-General.

## VII.—Preliminary plan 160.

Situation : Ethpitiya village in West Giruwa pattu of Hambantota District.

Lot.	Name of Land.	Extent, A. R. P.
19a4	Mekiliyagahawatta (road)	0 0 5

and bounded as follows : on the north by Makiliyagahawatta claimed by R. Babanisa ; on the east and south by Damaniyagahawatta sold by the Crown (T. P. 260,240) ; on the west by Makiliyagahawatta claimed by R. Babanisa.

June 14, 1911.

C. V. BRAYNE,  
Special Officer.Surveyor-General's Office,  
Colombo, January 12, 1911.

Scale of 8 Chains to an Inch.

A. H. G. DAWSON,  
for Surveyor-General.

## Hambantota S. O. No. 549.

Order under Section 2 of "The Waste Lands Ordinances of 1897, 1899, 1900, and 1903,"  
declaring Lands to be Crown Property.

In the matter of the lands commonly called or known as Kurundugalgodamukalana, Pinnaketiarehena, &c. situate at the village of Kaluwagasyaya, in the East Giruwa pattu of the Hambantota District, in the Southern Province, and of "The Waste Lands Ordinances of 1897, 1899, 1900, and 1903."

THE notice required by section 1 of "The Waste Lands Ordinances of 1897, 1899, 1900, and 1903," having been duly published in manner prescribed by that section in respect of the above-named lands (*vide* Notice No. 3,906), and no claim having been made to the said lands or to any interest therein within the period of three months from the date specified in the said notice, I, John George Fraser, Special Officer appointed under section 28 of the said Ordinances, under and by virtue of the powers vested in me in that behalf by section 2 of the said Ordinances, do hereby on May 11, 1911, order and declare that the said lands as more fully described herein below, situate in the village of Kaluwagasyaya, in the East Giruwa pattu of the Hambantota District, in the Southern Province, and shown as lots 1, 2, 3 in preliminary plan 405 and in the annexed diagram, and containing in extent 306 acres and 6 perches, are the property of the Crown.

## Description of the Lands referred to.

The following lots situated in the village of Kaluwagasyaya, in the East Giruwa pattu of the Hambantota District, in the Southern Province, as described in the annexed diagram :—

Preliminary plan 405. Field sheet P/11/36-44.

Situation : Kaluwagasyaya village in East Giruwa pattu of Hambantota District.

Lot.	Name of Land.	Extent, A. R. P.
1	Kurundugalgodamukalana	4 1 34
2	Pinnaketiarehena, Puswelmadittehena, Penikromehena, Giruwagedeniyahena, Ruppehena, Galwala-arehenyaya, Kanda-addarahena, Bogahahena	301 1 13
3	Puswelmadittehenekella	0 0 39
		306 0 6

D 7

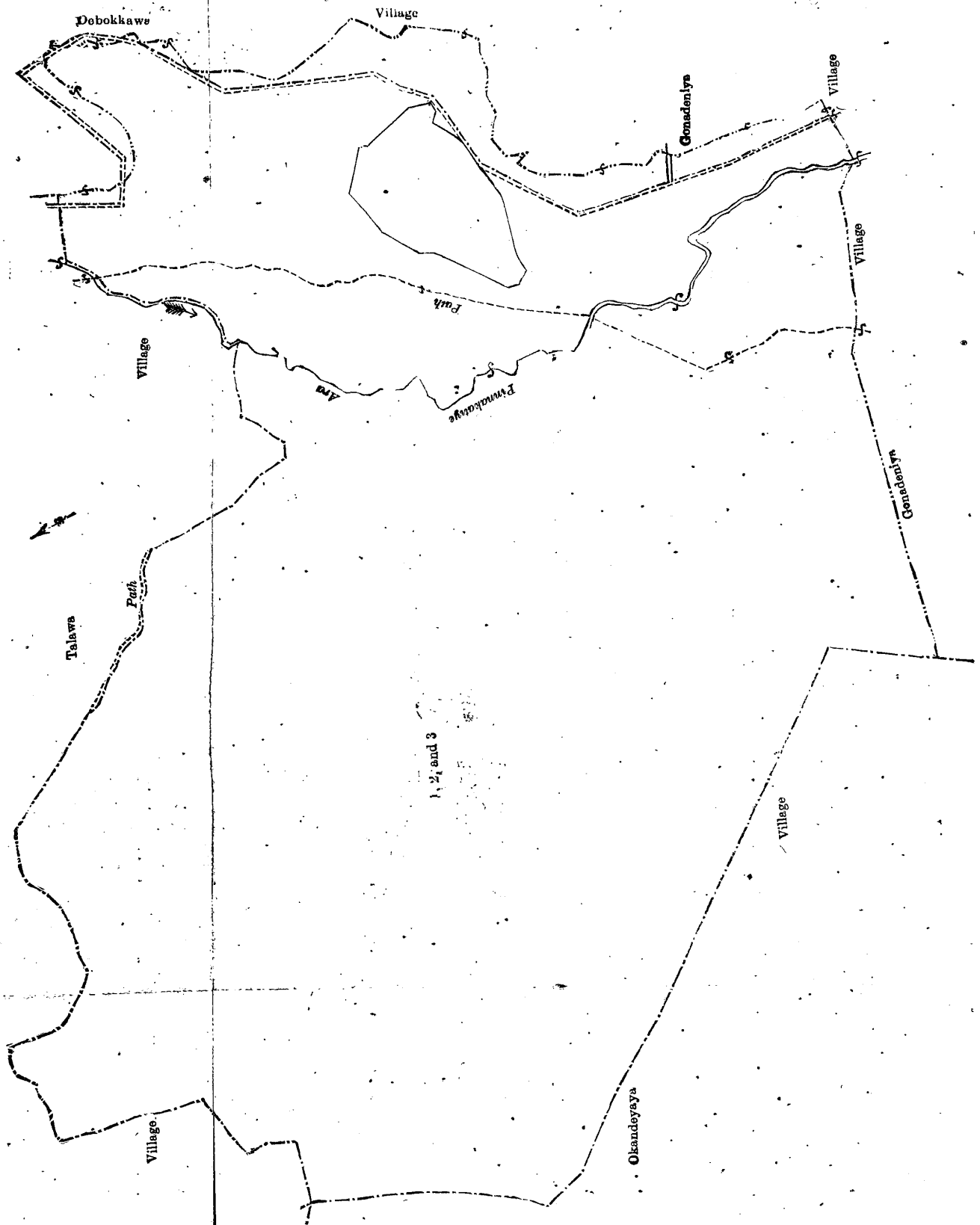
and bounded as follows : on the north by the village limit of Talawa, the village limit of Debokkawa ; on the east by the village limit of Debokkawa, the village limit of Gonadeniya ; on the south by the village limit of Gonadeniya, the village limit of Okandeyaya ; on the west by the village limit of Okandeyaya, the village limit of Talawa.

NOTE.—The following lot lying within the above boundaries is excluded from this order, and its acreage of 7 acres 3 roods and 18 perches is not included in the acreage of 306 acres and 6 perches given above :—

Lot:	Name of Land:	Extent, A. R. P.
4	Ketakelegahawatta, Pelawatta, Kanattewatta, Godellewatta, Atmagewatta, Bogahawatta	7 3 18

May 11, 1911.

J. G. FRASER,  
Special Officer.



Surveyor-General's Office,  
Colombo, December 19, 1910.

Scale of 8 Chains to an Inch.

A. H. G. DAWSON,  
for Surveyor-General.

## Kurunegala S. O. No. 320.

Order under Section 2 of "The Waste Lands Ordinances of 1897, 1899, 1900, and 1903,"  
declaring Land to be Crown Property.

In the matter of the land commonly called or known as Road, situate in the village of Gangoda, in the Mayurawati korale of the Dambadeni hatpattu of the Kurunegala District, in the North-Western Province, and of "The Waste Lands Ordinances of 1897, 1899, 1900, and 1903."

THE notice required by section 1 of "The Waste Lands Ordinances of 1897, 1899, 1900, and 1903," having been duly published in manner prescribed by that section in respect of the above-named land (*vide* Notice No. 3,967), and no claim having been made to the said land or to any interest therein within the period of three months from the date specified in the said notice, I, John Murray Davies, Special Officer appointed under section 28 of the said Ordinances, under and by virtue of the powers vested in me in that behalf by section 2 of the said Ordinances, do hereby on June 15, 1911, order and declare that the said land, as more fully described herein below, situate in the village of Gangoda, in the Mayurawati korale of the Dambadeni hatpattu of the Kurunegala District, in the North-Western Province, and shown as lot 3 in preliminary plan 948, and in the annexed diagram, and containing in extent 1 rood and 24 perches, is the property of the Crown.

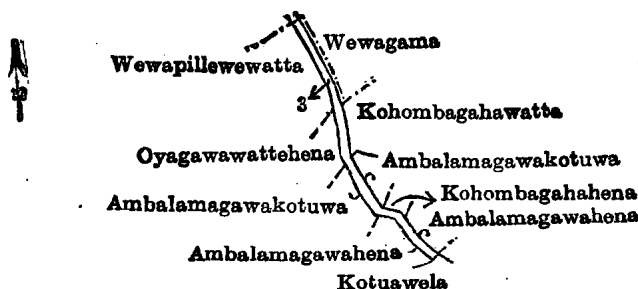
*Description of the Land referred to.*

The land commonly called or known as road, situated in the village of Gangoda, in the Mayurawati korale of the Dambadeni hatpattu of the Kurunegala District, in the North-Western Province, containing in extent 1 rood and 24 perches shown as lot 3 in preliminary plan 948, and in the annexed diagram, and bounded as follows: on the north by the village limit of Wewagama; on the east by Kohombagahawatta claimed by Sinhaliya Padi Durayalage Kiria and others, Ambalamagawakotuwa claimed by Dewunugal Pedige Salie and others, Kohombagahahena claimed by Akurang Pedilage Hapuge, Ambalamagawahena claimed by Sinhaliya Padi Durayalage Menika and others; on the south by Kotuawela claimed by Balaya, Menika, Happu, Kiriya, and Kalu, Ambalamagawahena claimed by Sinhaliya Durayalage Menika and others; on the west by Ambalamagawakotuwa claimed by Dewunugal Pedige Salie and others, Oyagawawatthehena claimed by Sinhaliya Padi Durayalage Kiria, Wewapillewewatta claimed by Sinhaliya Padi Durayalage Menika and others.

June 15, 1911.

J. M. DAVIES,  
Special Officer.

Field sheet I/17/23-31, &amp;c.



Surveyor-General's Office,  
Colombo, December 19, 1910.

Scale of 8 Chains to an Inch.

A. H. G. DAWSON,  
for Surveyor-General.

## Kurunegala S. O. 321.

Order under Section 2 of "The Waste Lands Ordinances of 1897, 1899, 1900, and 1903,"  
declaring Lands to be Crown Property.

In the matter of the lands commonly called or known as Road, situate in the village of Seruwangoda, in the Mayurawati korale of the Dambadeni hatpattu of the Kurunegala District, in the North-Western Province, and of "The Waste Lands Ordinances of 1897, 1899, 1900, and 1903."

THE notice required by section 1 of "The Waste Lands Ordinances of 1897, 1899, 1900, and 1903," having been duly published in manner prescribed by that section in respect of the above-named lands (*vide* Notice No. 3,982), and no claim having been made to the said lands or to any interest therein within the period of three months from the date specified in the said notice, I, John Murray Davies, Special Officer appointed under section 28 of the said Ordinances, under and by virtue of the powers vested in me in that behalf by section 2 of the said Ordinances, do hereby on June 15, 1911, order and declare that the said lands, as more fully described herein below, situate in the village of Seruwangoda, in the Mayurawati korale of the Dambadeni hatpattu of the Kurunegala District, in the North-Western Province, and shown as lots 5 and 6 in preliminary plan 947, and in the annexed diagrams, and containing in extent 1 rood and 29 perches, are the property of the Crown.

*Description of the Lands referred to.*

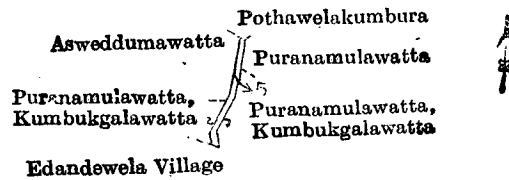
The following lots situated in the village of Seruwangoda, in the Mayurawati korale of the Dambadeni hatpattu of the Kurunegala District, in the North-Western Province, as described in the annexed diagrams:—

## I.—Preliminary plan 947.

Situation: Seruwangoda village in Mayurawati korale of Kurunegala District.

Lot.	Name of Land.	Extent, A. R. P.
5	Road.	0 0 17

and bounded as follows: on the north by Pothawelakumbura claimed by Labuna, Wattuwa, and others; on the east by Puranamulawatta claimed by Asuramana Padi Duraya Poola Bandiya and others, Puranamulawatta, Kumbukgalawatta claimed by Asuramana Padi Duraya Bandiya; on the south by the village limit of Edandewela; on the west by Puranamulawatta, Kumbukgalawatta claimed by Asuramana Padi Duraya Bandiya, Asweddumawatta claimed by Asuramana Padi Duraya Kiriya.



Surveyor-General's Office,  
Colombo, December 31, 1910.

Scale of 8 Chains to an Inch.

A. H. G. DAWSON,  
for Surveyor-General.

II.—Preliminary plan 947.

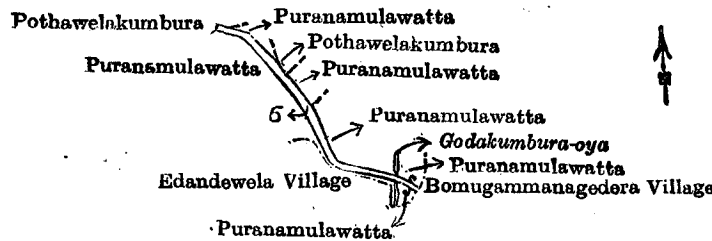
Situation : Seruwangoda village in Mayurawati korale of Kurunegala District.

Lot.	Name of Land.	Extent, A. R. P.
6	Road	0 1 12

and bounded as follows : on the north by Puranamulawatta claimed by Asuramana Pedi Duraya Poola Bandiya and others, Pothawelakumbura claimed by Lebuna, Wattuwa, and others, Puranamulawatta claimed by Asuramana Pedi Duraya Poola Veda, Puranamulawatta claimed by Asuramana Pedi Duraya Poola Veda and another, Puranamulawatta claimed by Asuramana Pedi Duraya Kiriya ; on the east by the village limit of Bomugammanagedara ; on the south by Puranamulawatta claimed by Asuramana Pedi Duraya Kiriya, the village limit of Edandewela ; on the west by the village limit of Edandewela, Puranamulawatta claimed by Asuramana Pedi Duraya Poola Bandiya and others, Pothawelakumbura claimed by Lebuna, Wattuwa, and others.

J. M. DAVIES,  
Special Officer.

June 15, 1911.



Surveyor-General's Office,  
Colombo, December 31, 1910.

Scale of 8 Chains to an Inch.

A. H. G. DAWSON,  
for Surveyor-General.

Kurunegala S. O. No. 322.

Order under Section 2 of "The Waste Lands Ordinances of 1897, 1899, 1900, and 1903,"  
declaring Lands to be Crown Property.

In the matter of the lands commonly called or known as Ambagahamulahena (cemetery), road, situate in the village of Galgamulla, in the Mayurawati korale of the Dambadeni hatpattu of the Kurunegala District, in the North-Western Province, and of "The Waste Lands Ordinances of 1897, 1899, 1900, and 1903."

THE notice required by section 1 of "The Waste Lands Ordinances of 1897, 1899, 1900, and 1903," having been duly published in manner prescribed by that section in respect of the above-named lands (*vide* Notice No. 3,975), and no claim having been made to the said lands or to any interest therein within the period of three months from the date specified in the said notice, I, John Murray Davies, Special Officer appointed under section 28 of the said Ordinances, under and by virtue of the powers vested in me in that behalf by section 2 of the said Ordinances, do hereby on June 3, 1911, order and declare that the said lands, as more fully described herein below, situate in the village of Galgamulla, in the Mayurawati korale of the Dambadeni hatpattu of the Kurunegala District, in the North-Western Province, and shown as lots 6c, 6u, 10 in preliminary plan 956 and in the annexed diagrams, and containing in extent 2 acres and 3 perches, are the property of the Crown.

Description of the Lands referred to.


The following lots situated in the village of Galgamulla, in the Mayurawati korale of the Dambadeni hatpattu of the Kurunegala District, in the North-Western Province, as described in the annexed diagrams :—

I.—Preliminary plan 956.

Situation : Galgamulla village in Mayurawati korale of Kurunegala District.

Lot.	Name of Land.	Extent, A. R. P.
6c	Ambagahamulahena (cemetery)	0 0 20
6u	Road	0 0 9
		0 0 29

and bounded as follows : on the north by Ambagahamulawatta claimed by Singapuli Radage Sowarachchia and others and now sold by the Crown ; on the east by Kapuwatta claimed by Titalapitage Martinu Peris and now sold by the Crown ; on the south by Kapuwatta claimed by Titalapitage Martinu Peris and now sold by the Crown, Agarekumbura claimed by Munasinha Arachchilage Ukku Menika and others ; on the west by Ambagahamulawatta claimed by Salonchiyahenaya and another.



Surveyor-General's Office,  
Colombo, January 7, 1911.

Scale of 8 Chains to an Inch.

A. H. G. DAWSON,  
for Surveyor-General.

II.—Preliminary plan 956.

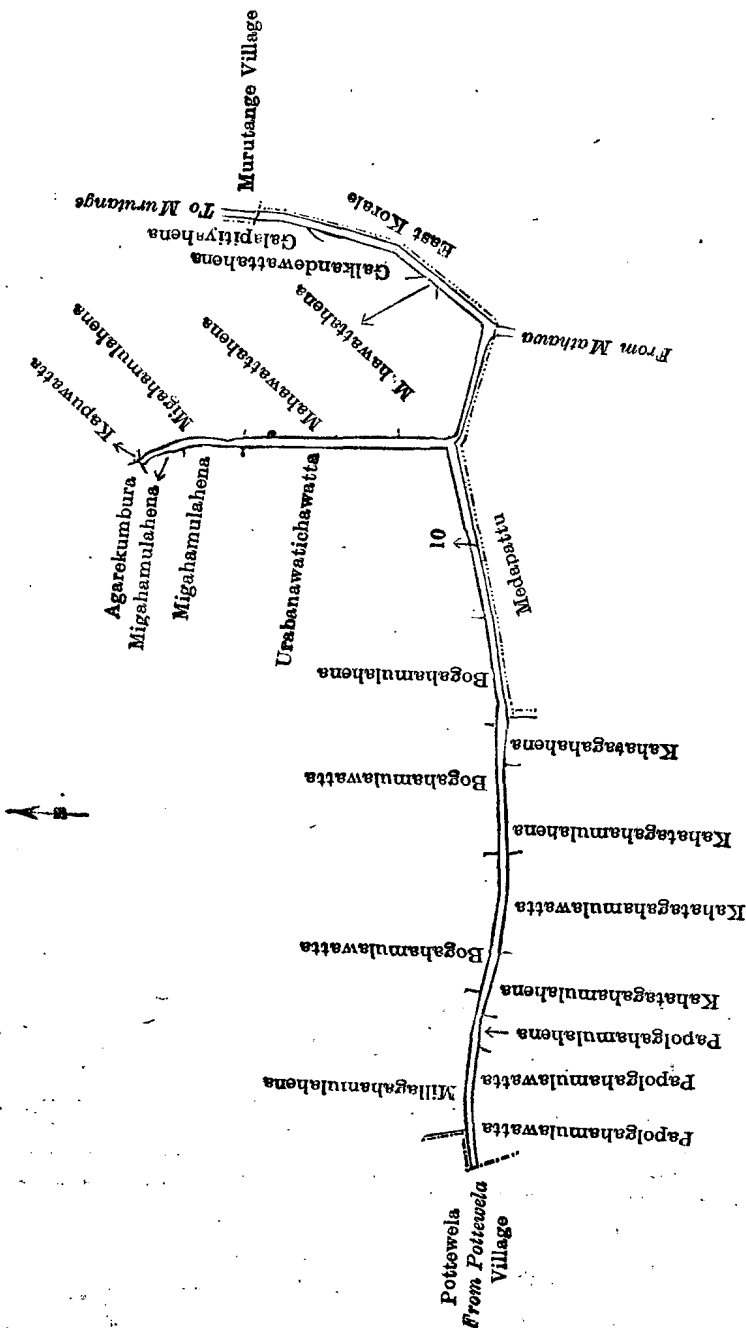
Situation : Galgamulla village in Mayurawati korale of Kurunegala District.

Lot.	Road	Name of Land.	Extent, A. B. P.
10			1 3 14

and bounded as follows : on the north by the village limit of Pottewela, Millagahamulahena claimed by Marasinghe Pedige Karanissa, Bogahamulawatta claimed by ditto, Bogahamulawatta claimed by Mutugal Padi Piyanduwa and others, Bogahamulahena claimed by Mutunayake Podi Durayalage Janga and others, Urabanawatchawatta claimed by Patanaralage Appuhamy and another, Migahamulahenawatta claimed by Titalapitage Martinu Peris and now sold by the Crown, Migahamulahena claimed by ditto and others and now sold by the Crown, Agarekumbura claimed by Munasingha Arachchilage Ukku Menika and others, Kapuwatta claimed by Titalapitage Martinu Peris and now sold by the Crown, Migahamulahena claimed by Waranasuriya Mutugal Arachchilage Punchi Appu, Arachchi, Mahawattahena claimed by Patanaralage Punchi Appuhamy and others and now sold by the Crown, Galkandewattahena claimed by Jalat Arachchilage Gurusamy and others and now sold by the Crown, Galapitiyahena claimed by Munasinghe Arachchilage Baron Perera and others, the village limit of Murutange ; on the east by the village limit of Murutange, the boundary of the Meda Pattu Korale East ; on the south by the boundary of the Meda Pattu Korale East, Kahatagahahena claimed by Rankot Pedige Horatala, Kahatagahamulahena claimed by Mutugal Pedige Rana and now sold by the Crown, Kahatagahamulawatta claimed by ditto and now sold by the Crown, Kahatagahamulahena claimed by Mutugal Pedige Saradia and now sold by the Crown, Papolgahamulahena claimed by Marasinghe Pedige Karanisa and now sold by the Crown, Papolgahamulawatta claimed by ditto and now sold by the Crown, Papolgahamulawatta claimed by Mutugal Padi Durayalage Hetua and others and now sold by the Crown ; on the west by the village limit of Pottewela.

June 3, 1911.

J. M. DAVIES,  
Special Officer.



Scale of 8 Chains to an Inch.

Surveyor-General's Office,  
Colombo, January 7, 1911.

A. H. G. DAWSON,  
for Surveyor-General.

## Kurunegala S. O. 323.

Order under Section 2 of "The Waste Lands Ordinances of 1897, 1899, 1900, and 1903,"  
declaring Lands to be Crown Property.

In the matter of the lands commonly called or known as Kansadaluwa estate (reservation for stream), pond, situate in the village of Kansadaluwa, in the Kinyama korale of the Katugampola hatpattu of the Kurunegala District, in the North-Western Province, and of "The Waste Lands Ordinances of 1897, 1899, 1900, and 1903."

THE notice required by section 1 of "The Waste Lands Ordinances of 1897, 1899, 1900, and 1903," having been duly published in manner prescribed by that section in respect of the above-named lands (*vide* Notice No. 4,002), and no claim having been made to the said land or to any interest therein within the period of three months from the date specified in the said notice, I, John Murray Davies, Special Officer appointed under section 28 of the said Ordinances, under and by virtue of the powers vested in me in that behalf by section 2 of the said Ordinances, do hereby on June 26, 1911, order and declare that the said lands, as more fully described herein below, situate in the village of Kansadaluwa, in the Kinyama korale of the Katugampola hatpattu of the Kurunegala District, in the North-Western Province, and shown as lots 2 and 3 in preliminary plan 1,397, and in the annexed diagrams, and containing in extent 6 acres 3 roods and 26 perches, are the property of the Crown.

*Description of the Lands referred to.*

The following lots situated in the village of Kansadaluwa of the Kinyama korale of the Katugampola hatpattu of the Kurunegala District, in the North-Western Province, as described in the annexed diagrams:—

## I.—Preliminary plan 1,397.

Situation: Kansadaluwa village in Kinyama korale of Kurunegala District.

Lot.	Name of Land.	Extent, A. R. P.
2	Kansadaluwa estate (reservation for stream)	6 0 35

and bounded as follows: on the north by the Karambe-oya; on the east by the village limit of Getulewa; on the south by T. P. 261,309; on the west by the village limit of Bogodayagama.

[For Diagram see page 735.]

## II.—Preliminary plan 1,397.

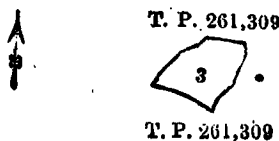
Situation: Kansadaluwa village in Kinyama korale of Kurunegala District.

Lot.	Name of Land.	Extent, A. R. P.
3	Pond	0 2 31

and bounded as follows: on the north, east, south, and west by T. P. 261,309.

June 26, 1911.

J. M. DAVIES,  
Special Officer.



Surveyor-General's Office,  
Colombo, February 7, 1911.

Scale of 8 Chains to an Inch.

A. H. G. DAWSON,  
for Surveyor-General.

## Kurunegala S. O. No. 324.

Order under Section 2 of "The Waste Lands Ordinances of 1897, 1899, 1900, and 1903,"  
declaring Lands to be Crown Property.

In the matter of the lands commonly called or known as Kulunabendikandemukulana, Kirimetimukulana, &c., situate in the village of Ingaradawula, in the Meda pattu korale of the Katugampola hatpattu of the Kurunegala District, in the North-Western Province, and of "The Waste Lands Ordinances of 1897, 1899, 1900, and 1903."

THE notice required by section 1 of "The Waste Lands Ordinances of 1897, 1899, 1900, and 1903," having been duly published in manner prescribed by that section in respect of the above-named lands (*vide* Notice No. 3,954), and no claim having been made to the said lands or to any interest therein within the period of three months from the date specified in the said notice, I, John Murray Davies, Special Officer appointed under section 28 of the said Ordinances, under and by virtue of the powers vested in me in that behalf by section 2 of the said Ordinances, do hereby on April 7, 1911, order and declare that the said lands as more fully described herein below, situate in the village of Ingaradawula, in the Meda pattu korale of the Katugampola hatpattu of the Kurunegala District, in the North-Western Province, and shown as lots 1, 6, and 28e in preliminary plan 341 and in the annexed diagram, and containing in extent 319 acres 1 rood and 25 perches, are the property of the Crown.

*Description of the Lands referred to.*

The following lots situated in the village of Ingaradawula, in the Meda pattu korale of the Katugampola hatpattu of the Kurunegala District, in the North-Western Province, as described in the annexed diagram:—

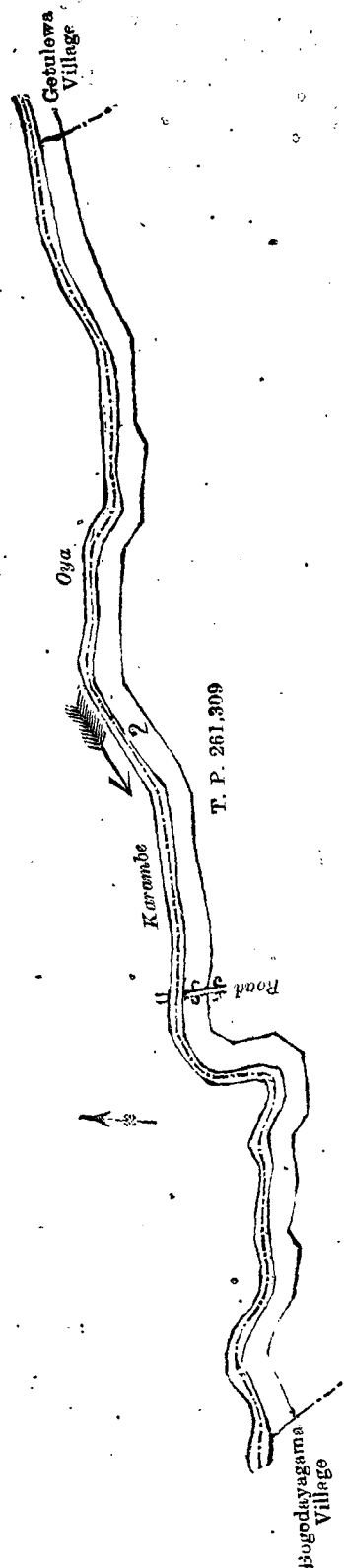
## Preliminary plan 341.

Situation: Ingaradawula village in Katugampola hatpattu of Kurunegala District.

Lot.	Name of Land.	Extent, A. R. P.
1	Kulunabendikandemukulana, Kirimetimukulana	3 0 19
6	Dickkelemukulana, Kotakandemukulana	299 1 35
28e	Uggahayaya	16 3 11
		<b>319 1 25</b>

and bounded as follows: on the north by the village limit of Udattawa, Kongahahena claimed by the Crown and now sold by the Crown, Kongahawatta claimed by the Crown and now sold by the Crown, Mahahena claimed by the Crown, Batahena claimed by the Crown, Kongahawatta claimed by the Crown and now sold by the Crown, Kongahawatta claimed by Jayasundara Mudiyansele Anagihamy, Amagahamulaheha claimed by the Crown and now sold by the Crown, Batahenekumbura claimed by Jayasundara Mudiyansele Anagihamy and others, the Batapota-ela, the village limit of





Surveyor-General's Office,  
Colombo, February 7, 1911.

Scale of 3 Chains to an Inch.

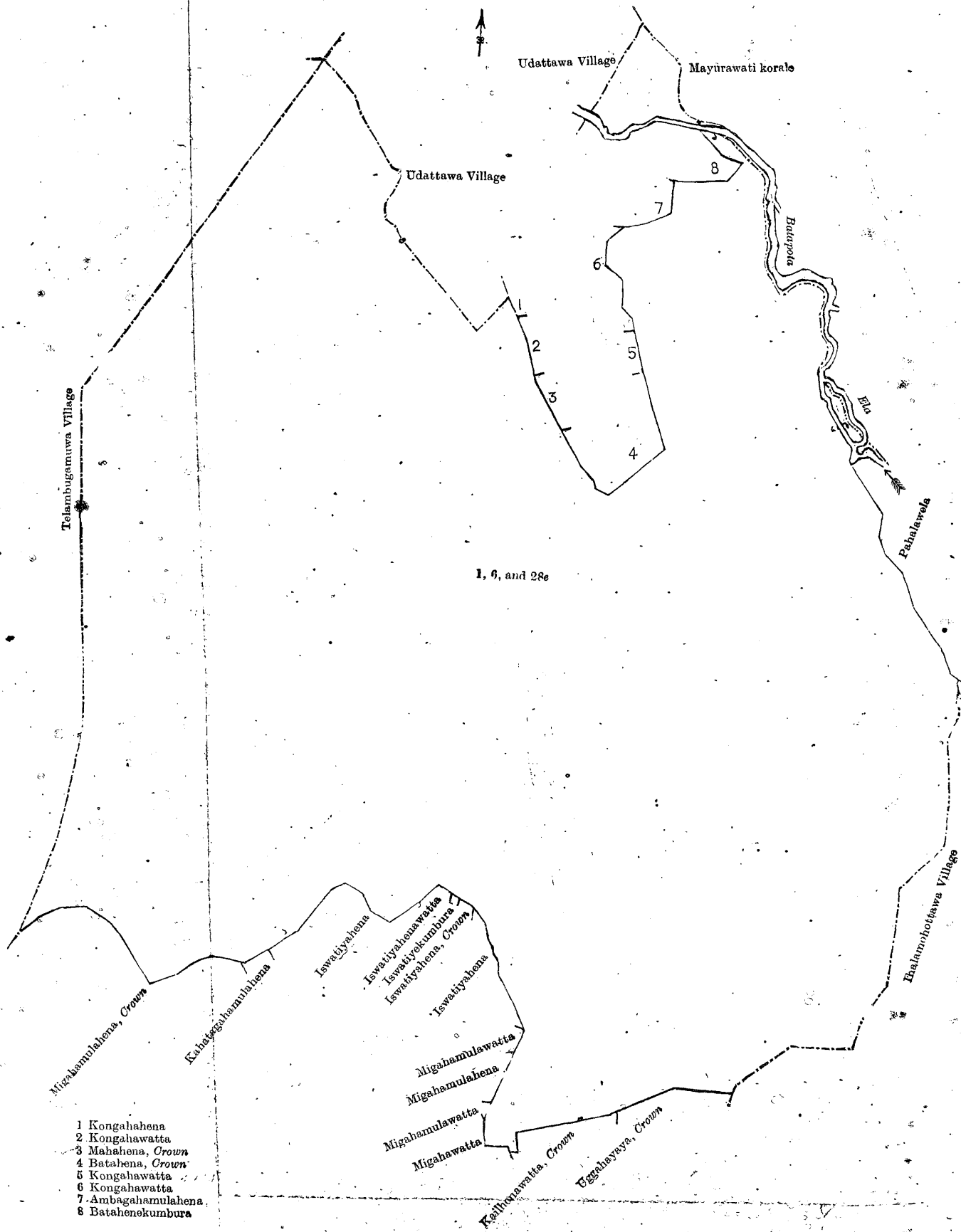
A. H. G. DAWSON,  
for Surveyor-General.

Udattawa; on the east by the boundary of the Mayurawati korale, the Batapota-ela, Pahalawela claimed by J. A. Kiribanda and others, the village limit of Ihalamohottawa; on the south by the village limit of Ihalamohottawa, Uggahayaya claimed by the Crown, Kailhenawatta claimed by the Crown, Migahawatta claimed by Hapuarachchige Punchi Appuhamy, Migahamulawatta claimed by Hapuarachchige Punchi Appuhamy, Migahamulahena claimed by the Crown and now sold by the Crown, Migahamulawatta claimed by the Crown and now sold by the Crown, Iswattiyahena claimed by the Crown and now sold by the Crown, Iswattiyekumbura claimed by H. Puchappuhamy, Iswattiyahenawatta claimed by the Crown and now sold by the Crown, Iswattiyahena claimed by the Crown and now sold by the Crown, Kahatagahamulahena claimed by the Crown and now sold by the Crown, Migahamulahena claimed by the Crown and now sold by the Crown; on the west by the village limit of Telambugamuwa.

April 7, 1911.

J. M. DAVIES,  
Special Officer.

D 9



1, 6, and 28e

- 1 Kongahahena
- 2 Kongahawatta
- 3 Mahahena, Crown
- 4 Batahena, Crown
- 5 Kongahawatta
- 6 Kongahawatta
- 7 Ambagahamulahena
- 8 Batahenekumbura

Scale of 8 Chains to an Inch.

Surveyor-General's Office,  
Colombo, May 10, 1910.

J. B. M. RIDOUT,  
for Surveyor-General.

## Anuradhapura S. O. No. 667.

Order under Section 2 of "The Waste Lands Ordinances of 1897, 1899, 1900, and 1903,"  
declaring Land to be Crown Property.

In the matter of the land commonly called or known as Sinnakulam, situate in the village of Pichchampattikulam, in the Wilachchiya korale of the Nuwaragam palata, in the North-Central Province, and of "The Waste Lands Ordinances of 1897, 1899, 1900, and 1903."

THE notice required by section 1 of "The Waste Lands Ordinances of 1897, 1899, 1900, and 1903," having been duly published in manner prescribed by that section in respect of the above-named land (*vide* Notice No. 3,798), and no claim having been made to the said land or to any interest therein within the period of three months from the date specified in the said notice, I, Walter Ernest Wait, Special Officer appointed under section 28 of the said Ordinances, under and by virtue of the powers vested in me in that behalf by section 2 of the said Ordinances, do hereby on May 3, 1911, order and declare that the said land, as more fully described herein below, situate in the village of Pichchampattikulam, in the Wilachchiya korale of the Nuwaragam palata, in the North-Central Province, and shown as lot 33 in topo. plan 2 and in the annexed diagram, and containing in extent 5 acres 1 rood and 11 perches, is the property of the Crown.

*Description of the Land referred to.*

The following lot situated in the village of Pichchampattikulam, in the Wilachchiya korale of the Nuwaragam palata, in the North-Central Province, as described in the annexed diagram:—

## Topographical plan 2.

Situation: Pichchampattikulam village in Wilachchiya korale of Nuwaragam palata in North-Central Province.

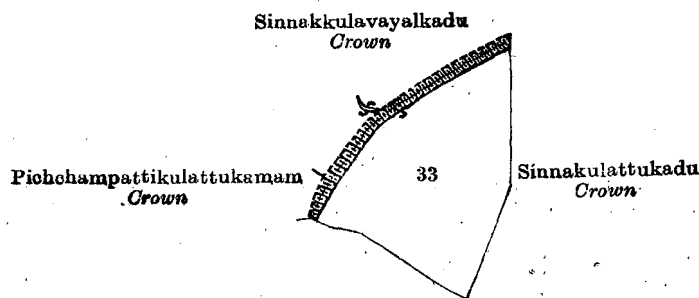
Lot.	Name of Land.	Extent, A. R. P.
33	Sinnakulam	5 1 11

and bounded as follows: on the north by Sinnakkulavayalkadu declared to be Crown property under the Waste Lands Ordinances; on the east and south by Sinnakulattukadu declared to be Crown property under the Waste Lands Ordinances; on the west by Pichchampattikulattukamam belonging to Crown.

May 3, 1911.

W. E. WAIT,  
Special Officer.

Field sheet C/18/11-12.



Surveyor-General's Office,  
Colombo, April 11, 1911.

Scale of 8 Chains to an Inch.

A. H. G. DAWSON,  
for Surveyor-General.

## Anuradhapura S. O. No. 668.

Order under Section 2 of "The Waste Lands Ordinances of 1897, 1899, 1900, and 1903,"  
declaring Land to be Crown Property.

In the matter of the land commonly called or known as Pichampattikulam (tank), situate in the village of Pichchampattikulam, in the Wilachchiya korale of the Nuwaragam palata, in the North-Central Province, and of "The Waste Lands Ordinances of 1897, 1899, 1900, and 1903."

THE notice required by section 1 of "The Waste Lands Ordinances of 1897, 1899, 1900, and 1903," having been duly published in manner prescribed by that section in respect of the above-named land (*vide* Notice No. 3,798), and no claim having been made to the said land or to any interest therein within the period of three months from the date specified in the said notice, I, Walter Ernest Wait, Special Officer appointed under section 28 of the said Ordinances, under and by virtue of the powers vested in me in that behalf by section 2 of the said Ordinances, do hereby on May 3, 1911, order and declare that the said land, as more fully described herein below, situate in the village of Pichchampattikulam, in the Wilachchiya korale of the Nuwaragam palata, in the North-Central Province, and shown as lot 31 in topo. plan 2 and in the annexed diagram, and containing in extent 12 acres 1 rood and 35 perches, is the property of the Crown.

*Description of the Land referred to.*

The following lot situated in the village of Pichchampattikulam, in the Wilachchiya korale of the Nuwaragam palata, in the North-Central Province, as described in the annexed diagram:—

## Topographical plan 2.

Situation: Pichchampattikulam village in Wilachchiya korale of Nuwaragam palata in North-Central Province.

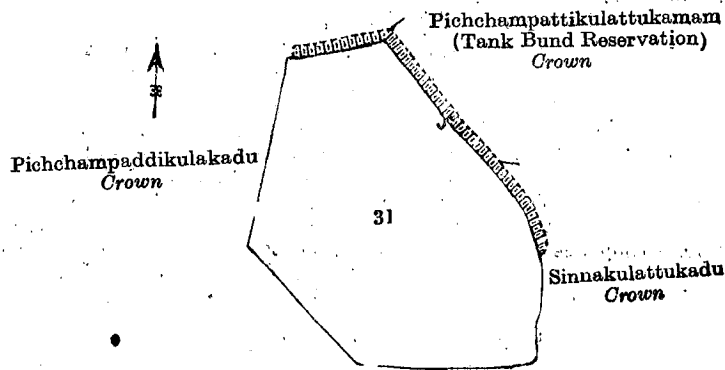
Lot.	Name of Land.	Extent, A. R. P.
31	Pichampattikulam (tank)	12 1 35

and bounded as follows: on the north by Pichchampaddikulakadu declared to be Crown property under the Waste Lands Ordinances; on the east by Pichchampattikulattukamam (tank bund reservation) declared to be Crown property under the Waste Lands Ordinances; on the south by Sinnakulattukadu declared to be Crown property under the Waste Lands Ordinances; on the west by Pichchampaddikulakadu declared to be Crown property under the Waste Lands Ordinances.

May 3, 1911.

W. E. WAIT,  
Special Officer.

Field sheet C/18/11-12.



Scale of 8 Chains to an Inch.

Surveyor-General's Office,  
Colombo, April 11, 1911.A. H. G. DAWSON,  
for Surveyor-General.

## Anuradhapura S. O. No. 669.

Order under Section 4, Sub-section (1), of "The Waste Lands Ordinances of 1897, 1899, 1900, and 1903,"  
declaring Land to be Crown Property.

In the matter of the land commonly called or known as Pichchappattikulattukamam, situate in the village of Pichchappattikulam, in the Wilachchiya korale of the Nuwaragam palata, in the North-Central Province, and of "The Waste Lands Ordinances of 1897, 1899, 1900, and 1903."

WHEREAS in pursuance of section 1 of the said Ordinances it was duly notified on July 8, 1910, that if no claim to the land commonly called or known as Pichchappattikulattukamam, situate in the village of Pichchappattikulam, in the Wilachchiya korale of the Nuwaragam palata, in the North-Central Province, containing in extent 2 roods and 38 perches, and shown as lot 32 in topo plan 2, and in the annexed diagram, was made to John Still, Special Officer appointed under section 28 of the said Ordinances, within the period of three months from the date specified in such notice, such land would be declared the property of the Crown, and dealt with on account of the Crown (*vide* Notice No. 3,798):

And whereas Marisal Anthony of Periyakaddu made claim thereto, and whereas the said claimant has withdrawn his claim to the said land, I, Walter Ernest Wait, Special Officer appointed under section 28 of the said Ordinances, under and by virtue of the powers vested in me in that behalf by section 4 of the said Ordinances, do hereby on May 3, 1911, order and declare under section 4, sub-section (1), of the said Ordinances, that the said land, as more fully described herein below, is the property of the Crown.

*Description of the Land referred to.*

The following lot situated in the village of Pichchappattikulam, in the Wilachchiya korale of the Nuwaragam palata, in the North-Central Province, as described in the annexed diagram:—

Topographical plan 2.

Situation: Pichchappattikulam village in Wilachchiya korale of Nuwaragam palata in North-Central Province.

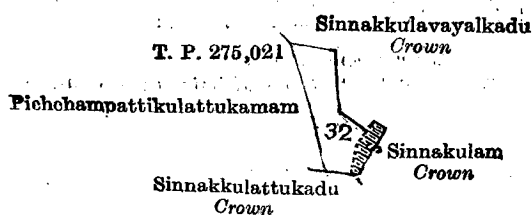
Lot.	Name of Land.	Extent, A. R. P.
32	Pichchappattikulattukamam	0 2 38

and bounded as follows: on the north by Sinnakkulavayalkadu declared to be Crown property under the Waste Lands Ordinances; on the east by Sinnakkulavayalkadu declared to be Crown property under the Waste Lands Ordinances; on the south by Sinnakulam declared to be Crown property under the Waste Lands Ordinances; on the west by Pichchappattikulattukamam claimed by Marisal Anthony (T. P. 275,021).

May 3, 1911.

W. E. WAIT,  
Special Officer.

Field sheet C/18/11-12.



Scale of 8 Chains to an Inch.

Surveyor-General's Office,  
Colombo, April 11, 1911.A. H. G. DAWSON,  
for Surveyor-General.

## Anuradhapura S. O. No. 670.

Order under Section 4, Sub-section (1), of "The Waste Lands Ordinances of 1897, 1899, 1900, and 1903,"  
declaring Land to be Crown Property.

In the matter of the land commonly called or known as Pichchampattikulattukamam (tank bund reservation), situate in the village of Pichchampattikulam, in the Wilachchiya korale of the Nuwaragam palata, in the North-Central Province, and of "The Waste Lands Ordinances of 1897, 1899, 1900, and 1903."

WHEREAS in pursuance of section 1 of the said Ordinances it was duly notified on July 8, 1910, that if no claim to the land commonly called or known as Pichchampattikulattukamam (tank bund reservation), situate in the village of Pichchampattikulam, in the Wilachchiya korale of the Nuwaragam palata, in the North-Central Province, containing in extent 1 rood and 32 perches, and shown as lot 32d in topo plan 2, and in the annexed diagram, was made to John Still, Special Officer appointed under section 28 of the said Ordinances, within the period of three months from the date specified in such notice, such land would be declared the property of the Crown, and dealt with on account of the Crown (*vide* Notice No. 3,798):

And whereas Marisal Anthony of Periyakaddu, made claim thereto, and whereas the said claimant has withdrawn his claim to the said land, I, Walter Ernest Wait, Special Officer appointed under section 28 of the said Ordinances, under and by virtue of the powers vested in me in that behalf by section 4 of the said Ordinances, do hereby on May 3, 1911, order and declare under section 4, sub-section (1), of the said Ordinances, that the said land, as more fully described herein below, is the property of the Crown.

*Description of the Land referred to.*

The following lot situated in the village of Pichchampattikulam, in the Wilachchiya korale of the Nuwaragam palata, in the North-Central Province, as described in the annexed diagram:—

## Topographical plan 2.

Situation: Pichchampattikulam village in Wilachchiya korale of Nuwaragam palata in North-Central Province.

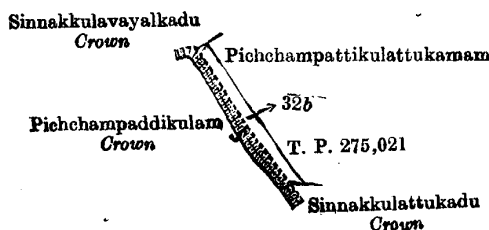
Lot.	Name of Land.	Extent, A. R. P.
32b	Pichchampattikulattukamam (tank bund reservation)	0 1 32

and bounded as follows: on the north by Sinnakkulavayalkadu declared to be Crown property under the Waste Lands Ordinances; on the east by Pichchampattikulattukamam claimed by Marisal Anthony (T. P. 275,021); on the south by Sinnakkulattukadu declared to be Crown property under the Waste Lands Ordinances; on the west by Pichchampaddikulam belonging to Crown.

May 3, 1911.

W. E. WAIT,  
Special Officer.

Field sheet C/18/11-12.



Surveyor-General's Office,  
Colombo, April 11, 1911.

Scale of 8 Chains to an Inch.

A. H. G. DAWSON,  
for Surveyor-General.