



# Ceylon Government Gazette

Published by Authority.

No. 6,457 — FRIDAY, AUGUST 18, 1911.

PART I.—General: Minutes, Proclamations, Appointments,  
and General Government Notifications.

PART II.—Legal and Judicial.

PART III.—Provincial Administration.

PART IV.—Land Settlement.

PART V.—Mercantile, Marine, Municipal, Local, &c.

*Separate paging is given to each Part in order that it may be filed separately.*

## Part IV.—Land Settlement.

	PAGE		PAGE
Preliminary Notices .. .. .	741	Final Orders .. .. .	760

### PRELIMINARY NOTICES.

#### Matara Notice No. 4,172.

#### Notice under "The Waste Lands Ordinances of 1897, 1899, 1900, and 1903."

TAKE notice that unless within three months from August 18, 1911, the persons, if any, who claim any interest in the lands hereinafter mentioned or in any one or more of such lands make claim in person or in writing to the said lands or any of them or to some interest therein to W. E. Wait, Esq., Special Officer appointed under section 28 of "The Waste Lands Ordinances of 1897, 1899, 1900, and 1903," at his office at Fort, Colombo:

Such Special Officer, in pursuance of the powers vested in him by the said Ordinances, will declare by writing under his hand that the said lands or such of them, as to which no claim has been made, are the property of the Crown.

W. E. WAIT,  
Special Officer.

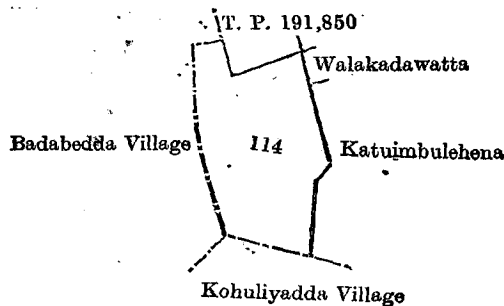
#### *Description of the Lands referred to.*

The following lots situated in the village of Pananwela, in the Kandaboda pattu of the Matara District, in the Southern Province, as described in the annexed diagrams:—

I.—Preliminary plan 177. Field sheets O/20/22-30 and O/20/38-46.  
Situation: Pananwela village in Kandaboda pattu of Matara District.

Lot.	Name of Land.	Extent, A. R. P.
114	Mahabeulehena	3 1 28

and bounded as follows: on the north by the village limit of Badabedda, T. P. 191,850; on the east by Walakaduwatta claimed by M. Addu and others; Katuimbulehena claimed by O. M. Kassim; on the south by the village limit of Kohu-liyadda; on the west by the village limit of Badabedda.



Scale of 8 Chains to an Inch.

Surveyor-General's Office,  
Colombo, June 26, 1911.A. H. G. DAWSON,  
for Surveyor-General.II.—Preliminary plan 177. Field sheets O/20/39-47 and O/20/23-31.  
Situation : Pananwela village in Kandaboda pattu of Matara District.

Lot.	Name of Land.	Extent, A. R. P.
115	Tennehena, Kabaragavalahena	6 2 29
115a	Tiriwanaketiya	5 3 34
115i	Polgahahena	3 3 12
115j	Do. (reservation for road)	0 0 18
115k	Weulangalahena, Ambagahahena, Metiakkehena, Hewanagehena	27 2 24
115l	Nethemenagalahena, Kankanangehena, Ambagahahena	3 2 36
115m	Ambagahahena (reservation for path)	0 1 31
115n	Kabaragewalahena, Atikagahahena, Ambagahahena, Tennapitahena	11 2 22
115o	Nagahahena (reservation for dola)	2 2 1
115p	Diwigalahena	35 1 32
116a	Ihalawatta	0 3 26
201b	Kiripitiyagewatta	0 0 20
201c	Do.	0 0 5
211b	Peddigewatta	1 0 30
211d	Diyaheliyagahahena	3 0 17
		103 1 17

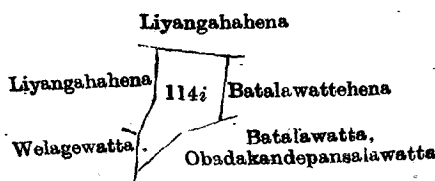
and bounded as follows : on the north by the Walakadawatta-ara, Mahawatta (private), Mahawatta, &c., claimed by Illippilikankanange Baba and others (T. P. 106,837), Landewatta claimed by ditto, Mahawatta, &c. (T. P. 106,837), Dombagahawatta claimed by I. K. Baba *alias* Kankanana Appu, Medaruppa claimed by Illippilikankanange Baba and others, Ihalawatta claimed by I. K. Dissanhamy and others, Mataragewatta claimed by W. Patiranage Niculas, Medawatta claimed by I. K. Baba and another, Egodawatta claimed by I. K. Baba and others, Paradehigahawatta claimed by Hewa Mainahege Gabo, Weerasingehena claimed by Kula-appuachchigamage Andris and others; on the east by Kandegamahena claimed by Abeyakonge Baban Appu, Gallindehena claimed by Kulappuachchigamage Babunhamy, Balasuriyagewatta claimed by ditto, Kodikaragehena claimed by K. Andris and others, Napagehena claimed by Kulappuachchigamage Andris, T. P. 258,952, the Hindola, Kongahenedeniya (private), Kongahahena (private), Ellewelahena (private), Ellehena (private), a Gansabhawa path; on the south by T. Ps. 253,192, 178,544, 251,027, 253,190, 239,168, 253,216, 178,541, 178,542, and 178,540; on the west by Diyaheliyagahahena claimed by Obadakande Vihare, Diyaheliyagahenedeniya claimed by Gunaratna Terunnanse, the village limit of Kebiliyapola, Batuporuwa claimed by Obada Arachchige Don Hendrick and others, Ruppewatta, Pelawatta claimed by O. Janis and others, T. P. 253,191, Ruppewatta, Pelawatta claimed by O. Janis and others, T. P. 167,450, Rukattanagahahena sold by the Crown (T. P. 269,124), Tennepitahena sold by the Crown (T. P. 269,124), Udahawatta claimed by the Crown, T. P. 259,437, Palolpitiyewatta claimed by Obadakande Vihare, Palolpitiyewatta *alias* Pansalawatta claimed by Obadakande Vihare, Liyangahahena claimed by J. Ilangakoon, Weherahena *alias* Tennepitiyahena sold by the Crown (T. P. 267,178), T. P. 251,028, Hangaramahahena sold by the Crown (T. P. 271,356.)

[For Diagram see page 743.]

III.—Preliminary plan 177. Field sheet O/20/39-47.  
Situation : Pananwela village in Kandaboda korale of Matara District.

Lot.	Name of Land.	Extent, A. R. P.
114i	Batalawatta	1 0 16

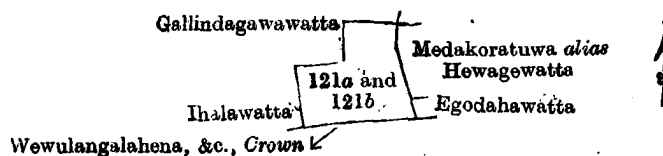
and bounded as follows : on the north by Liyangahahena claimed by J. Ilangakoon; on the east by Batalawattahena claimed by Obada Arachchige Jandiris and others; on the south by Batalawatta, Obadakandepansalawatta claimed by Gunaratna Terunnanse; on the west by Welagewatta claimed by Obadakanda Vihare, Liyangahahena claimed by Ilangakoon.



Scale of 8 Chains to an Inch.

Surveyor-General's Office,  
Colombo, June 26, 1911.A. H. G. DAWSON,  
for Surveyor-General.





Scale of 8 Chains to an Inch.

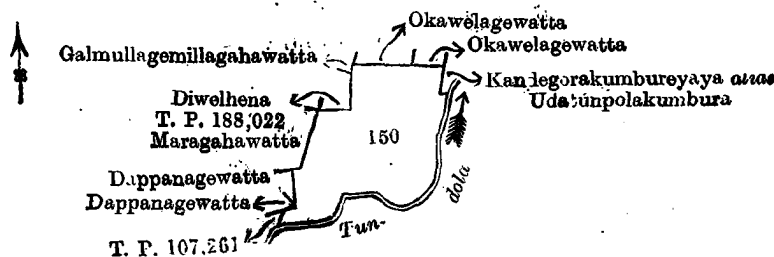
Surveyor-General's Office,  
Colombo, June 26, 1911.

A. H. G. DAWSON,  
for Surveyor-General.

V.—Preliminary plan 177. Field sheets O/20/23–30 and O/20/39–47.  
Situation: Panānwelā village in Kandaboda pattu of Matara District.

Lot.	Name of Land.	Extent, A. R. P.
150.	Diwelhena	3 0 3

and bounded as follows: on the north by Okawelagewatta claimed by A. L. D. Samel, Okawelagewatta claimed by Abeywardanaliyana-achige Andris; on the east by Kandegorakumbureyaya *alias* Udatunpolakumbura claimed by G. Francicu, a dola; on the south by the Tun-dola; on the west by T. P. 107,261, Dappanagewatta claimed by Vidane Tuppahige Babun, Maragahawatta claimed by L. D. Bastian and others, Diwelhena claimed by P. Abaran and others (T. P. 188,022), Galmullagemillagahawatta claimed by L. D. Bastian and others.



Scale of 8 Chains to an Inch.

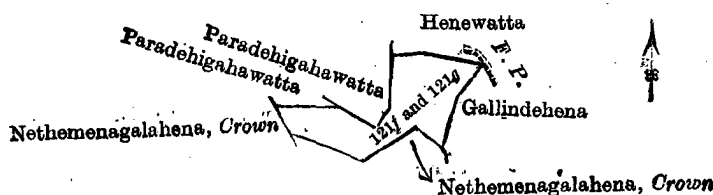
Surveyor-General's Office,  
Colombo, June 26, 1911.

A. H. G. DAWSON,  
for Surveyor-General.

VI.—Preliminary plan 177. Field sheets O/20/23–31 and O/20/39–47.  
Situation: Panānwelā village of Kandaboda pattu of Matara District.

Lot.	Name of Land.	Extent, A. R. P.
121f	Weerasingehena	0 2 30
121g	Kandagamagehena	0 3 38
		1 2 28

and bounded as follows: on the north by Henewatta claimed by H. M. Gabo; on the east by Gallindahena claimed by Kulappuachchigamage Babunhamy; on the south by Nethemenagalahena claimed by the Crown; on the west by Nethemenagalahena claimed by the Crown, Paradehigahawatta claimed by Hewa Mainahege Gabo, Paradehigahawatta claimed by Kulappuachchigamage Andris and another.



Scale of 8 Chains to an Inch.

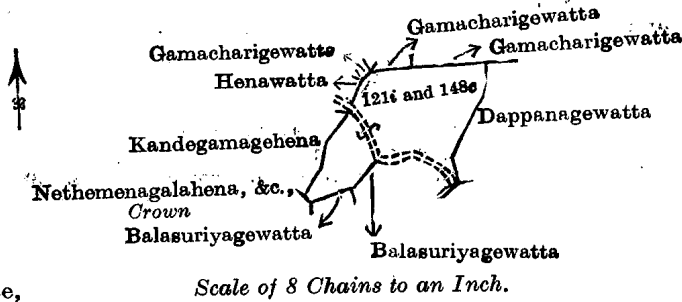
Surveyor-General's Office,  
Colombo, June 26, 1911.

A. H. G. DAWSON,  
for Surveyor-General.

VII.—Preliminary plan 177. Field sheets O/20/23–31 and O/20/39–47.  
Situation: Panānwelā village in Kandaboda pattu of Matara District.

Lot.	Name of Land.	Extent, A. R. P.
121i	Gallindehena	1 0 33
148c	Do.	1 0 1
		2 0 34

and bounded as follows: on the north by Gamacharigewatta claimed by Veda-acharige Dineshamy, Gama-acharigewatta claimed by G. Francicu; on the east by Dappanagewatta claimed by Vidanetuppahige Babun; on the south by a path, Balasuriyagewatta claimed by Kulappuachchigamage Babunhamy, Nethemenagalahena claimed by the Crown; on the west by Kandagamagehena claimed by Abeyakongge Baban Appu, Henawatta claimed by H. M. Gabo and others, Gamacharigewatta claimed by V. Dineshamy.



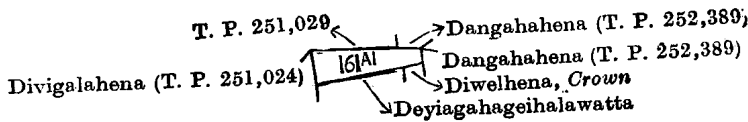
Surveyor-General's Office,  
Colombo, June 26, 1911.

A. H. G. DAWSON,  
for Surveyor-General.

VIII.—Preliminary plan 177. Field sheet O/20/23-31.  
Situation: Pananwela village in Kandaboda pattu of Matara District.

Lot.	Name of Land.	Extent, A. R. P.
161a	Diwulhena	0 1 29

and bounded as follows: on the north by T. P. 251,029, Dangahahena sold by the Crown (T. P. 252,389); on the east by Dangahahena sold by the Crown (T. P. 252,389); on the south by Diwelhena claimed by the Crown, Deyiagahageihalawatta claimed by K. Punchihamy and others; on the west by Divigalahena sold by the Crown (T. P. 251,024).



Surveyor-General's Office,  
Colombo, June 26, 1911.

A. H. G. DAWSON,  
for Surveyor-General.

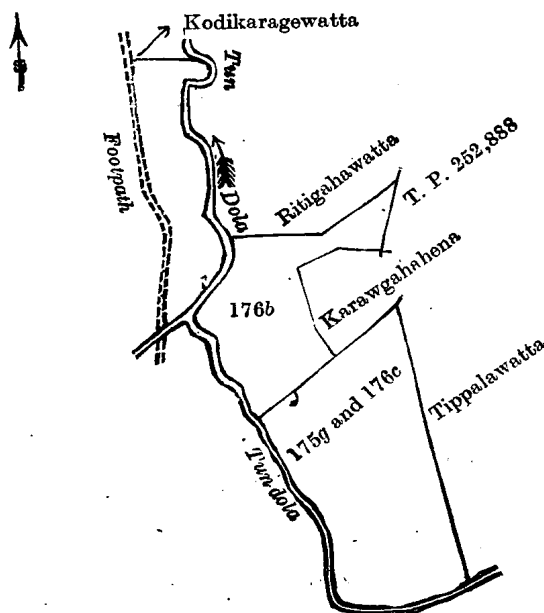
IX.—Preliminary plan 177. Field sheet O/20/39.  
Situation: Pananwela village in Kandaboda pattu of Matara District.

Lot.	Name of Land.	Extent, A. R. P.
175g	Kodikaregehena	0 2 7
176c	Karalgahahena	1 2 0
		2 0 7

and bounded as follows: on the north by Kodikaragewatta claimed by Kulappuachchige Andris and others; on the east by the Tun-dola, Ritigahawatta claimed by W. J. Andris and others, T. P. 252,888, Karawgahahena claimed by W. J. D. Andris and others, Tippalawatta claimed by K. Andris and others; on the south by the Tun-dola; on the west by the Tun-dola, a footpath.

NOTE.—The following lot lying within the above boundaries is excluded from this part of the notice, and its area of 3 roods and 5 perches is not included in the acreage of 2 acres and 7 perches given above:—

Lot.	Name of Land.	Extent, A. R. P.
176b	Karalgahahena	0 3 5



Surveyor-General's Office,  
Colombo, June 26, 1911.

Scale of 4 Chains to an Inch.

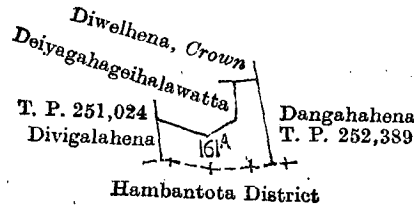
A. H. G. DAWSON,  
for Surveyor-General.

X.—Preliminary plan 177. Field sheet O/20/23-31.

Situation : Pananwela village in Kandaboda pattu of Matara District.

Lot.	Name of Land.	Extent, A. R. P.
161a	Diwelhena	0 3 10

and bounded as follows : on the north by Deiyagahageihalawatta claimed by K. Punchihamy and others, Diwelhena claimed by the Crown ; on the east by Dangahahena sold by the Crown (T. P. 252,389) ; on the south by the boundary of the Hambantota District ; on the west by Divigalahena sold by the Crown, T. P. 251,024.



Scale of 8 Chains to an Inch.

Surveyor-General's Office,  
Colombo, April 5, 1910.

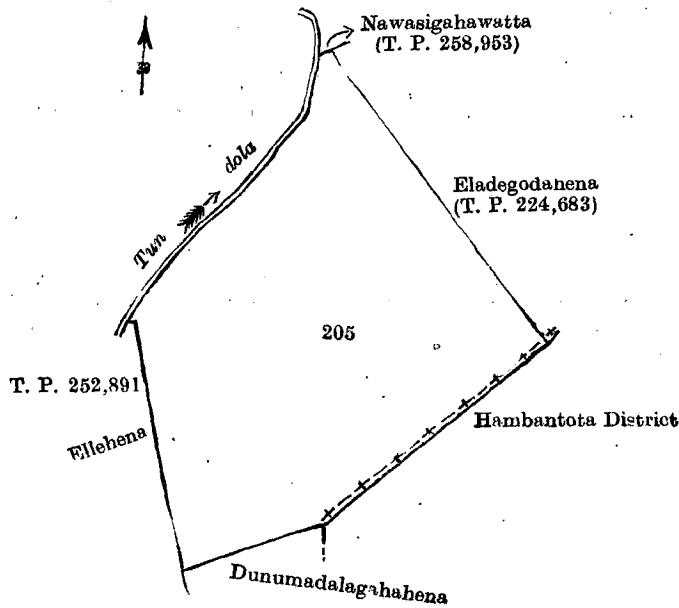
J. B. M. RIDOUT,  
for Surveyor-General.

XI.—Preliminary plan 177. Field sheet O/20/39.

Situation : Pananwela village in Kandaboda pattu of Matara District.

Lot.	Name of Land.	Extent, A. R. P.
205	Kendaketiyeheha	5 0 19

and bounded as follows : on the north by the Tun-dola, Nawasigahawatta granted at half-improved value (T. P. 258,953) on the east by Eladegodahena (T. P. 224,683) ; on the south by the boundary of the Hambantota District, Dunumadalagahena sold by the Crown ; on the west by Ellehena sold by the Crown, T. P. 252,891.



Scale of 4 Chains to an Inch.

Surveyor-General's Office,  
Colombo, April 5, 1910.


J. B. M. RIDOUT,  
for Surveyor-General.

XII.—Preliminary plan 177. Field sheet O/20/39-47.

Situation : Pananwela village in Kandaboda pattu of Matara District.

Lot.	Name of Land.	Extent, A. R. P.
114n	Palolpitiyegewatta	0 3 14

and bounded as follows : on the north by Wewalangalahena, &c., claimed by the Crown ; on the east by Welipothewatta sold by the Crown (T. P. 259,437) ; on the south by Pelawatta, &c., claimed by O. Janis and others ; on the west by Palolpitiyegewatta alias Pansalawatta claimed by Obadakande Vihare and others.



Scale of 8 Chains to an Inch.

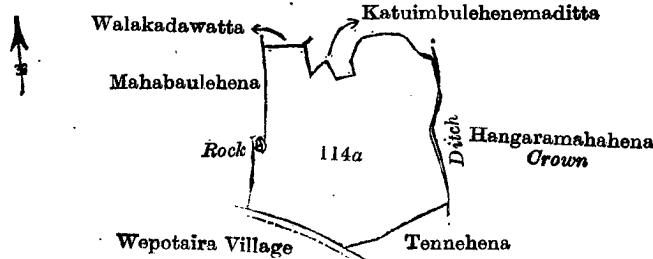
Surveyor-General's Office,  
Colombo, April 5, 1910.

J. B. M. RIDOUT,  
for Surveyor-General.

XIII.—Preliminary plan 177. Field sheets O/20/22-30, O/20/23-31, O/20/38-46, and O/20/39-47.  
 Situation : Pananwela village in Kandaboda pattu of Matara District.

Lot.	Name of Land.	Extent, A. R. P.
114a	Katuimbulhena	5 2 32

and bounded as follows : on the north by Walakadawatta claimed by M. Addu and others, Katuimbulehenemaditta claimed by D. Niculas and others ; on the east by Hangaramahahena sold by the Crown ; on the south by Tennehena sold by the Crown, the village limit of Wepotaira ; on the west by Mahabeulehena claimed by Kankanange Lewishamy.



Surveyor-General's Office,  
 Colombo, April 5, 1910.

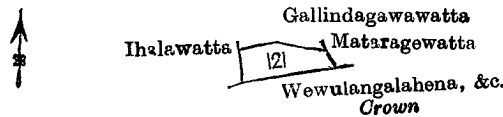
Scale of 8 Chains to an Inch.

J. B. M. RIDOUT,  
 for Surveyor-General.

XIV.—Preliminary plan 177. Field sheet O 20 23-31.  
 Situation : Pananwela village in Kandaboda pattu of Matara District.

Lot.	Name of Land.	Extent, A. R. P.
121	Ihalawatta	0 1 32

and bounded as follows : on the north by Gallindagawatta claimed by J. K. Baba and others ; on the east by Mataragewatta claimed by W. P. Niculas ; on the south by Wewulangalahena, &c., claimed by the Crown ; on the west by Thalawatta claimed by I. Baba and others.



Surveyor-General's Office,  
 Colombo, April 5, 1910.

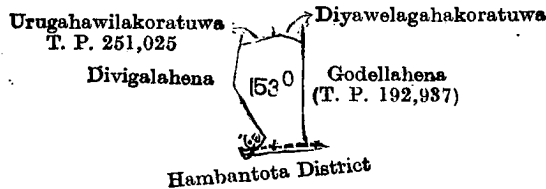
Scale of 8 Chains to an Inch.

J. B. M. RIDOUT,  
 for Surveyor-General.

XV.—Preliminary plan 177. Field sheet O/20/39-47.  
 Situation : Pananwela village in Kandaboda pattu of Matara District.

Lot.	Name of Land.	Extent, A. R. P.
153a	Kukulagewatta	1 1 0

and bounded as follows : on the north by Urugahawilakoratuwa sold by the Crown (T. P. 251,025), Diyawelagahakoratuwa claimed by Abeyawardena Liyanage Don Andris ; on the east by Godellahena (T. P. 192,937) ; on the south by the boundary of the Hambantota District ; on the west by Divigalahena sold by the Crown.



Surveyor-General's Office,  
 Colombo, April 5, 1910.

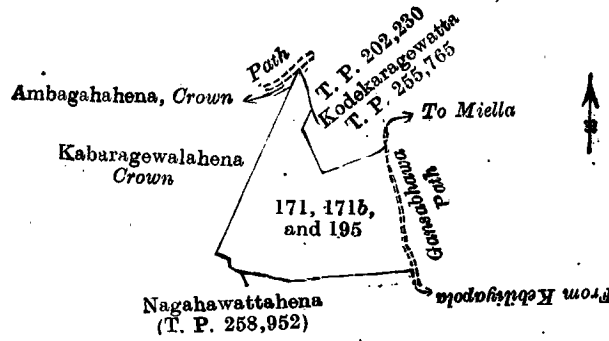
Scale of 8 Chains to an Inch.

J. B. M. RIDOUT,  
 for Surveyor-General.

XVI.—Preliminary plan 177. Field sheet O/20/39-47.  
 Situation : Pananwela village in Kandaboda pattu of Matara District.

Lot.	Name of Land.	Extent, A. R. P.
171	Kodikaragehena	3 0 23
171b	Do.	0 2 12
195	Napagehena	0 0 13
		3 3 8

and bounded as follows : on the north by a path, T. P. 202,230, Kodekaragewatta sold by the Crown (T. P. 255,765), the Gansabhawa road from Miella to Kebiliyapola ; on the east by the Gansabhawa road from Miella to Kebiliyapola ; on the south by Nagahawattahena sold by the Crown (T. P. 258,952), Kabaragewalahena claimed by the Crown ; on the west by Kabaragewalahena claimed by the Crown, Ambagahahena claimed by the Crown.



Scale of 8 Chains to an Inch.

Surveyor-General's Office,  
Colombo, April 5, 1910.

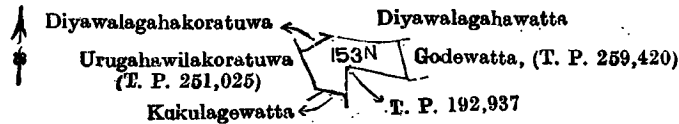
J. B. M. RIDOUT,  
for Surveyor-General.

XVII.—Preliminary plan 177. Field sheet O/20/39-47.

Situation: Pananwela village in Kandaboda pattu of Matara District.

Lot.	Name of Land.	Extent, A. R. P.
153n	Diyawalagahakoratuwa	0 2 25

and bounded as follows: on the north by Diyawalagahakoratuwa claimed by Abeyawardena Liyanage Don Adirian, Diyawalagahawatta claimed by A. L. Adirian and others; on the east by Godewatta granted at half-improved value (T. P. 259,420); on the south by T. P. 192,937, Kukulagewatta claimed by Amarasinge Appu and others; on the west by Urugahawilakoratuwa (T. P. 251,025).



Scale of 8 Chains to an Inch.

Surveyor-General's Office,  
Colombo, December 4, 1909.

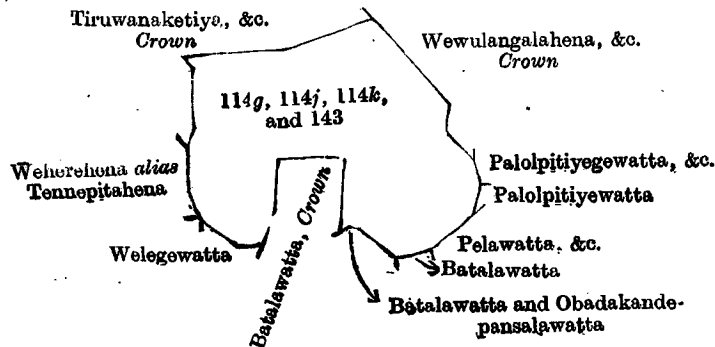
J. B. M. RIDOUT,  
for Surveyor-General.

XVIII.—Preliminary plan 177. Field sheets O/20/23-31 and O/20/39-47.

Situation: Pananwela village in Kandaboda pattu of Matara District.

Lot.	Name of Land.	Extent, A. R. P.
114g	Liyangahahena	1 1 0
114j	Batalawattehena	1 1 6
114k	Pansalahena <i>alias</i> Bogahahena	0 2 1
143	Liyangahahena	5 0 39
		8 1 6

and bounded as follows: on the north by Tiruwanaketiya, &c., claimed by the Crown; on the east by Weulangalahena, &c., claimed by the Crown, Palolpitiyegewatta, &c., claimed by Obadakande Vihare and others, Pelawatta claimed by O. Janis and others; on the south by Batalawatta claimed by O. Jandris and others; Batalawatta and Obadakande-pansalawatta claimed by G. Terunnanse, Batalawatta claimed by the Crown, Welegewatta claimed by Obadakande Vihare; on the west by Weherehena *alias* Tennepitahena sold by the Crown, Tiruwanaketiya, &c., claimed by the Crown.



Scale of 8 Chains to an Inch.

Surveyor-General's Office,  
Colombo, April 5, 1910.

J. B. M. RIDOUT,  
for Surveyor-General.



**Matara Notice No. 4,173.**

Notice under "The Waste Lands Ordinances of 1897, 1899, 1900, and 1903."

TAKE notice that unless within three months from August 18, 1911, the persons, if any, who claim any interest in the lands hereinafter mentioned or in any one or more of such lands or to some interest therein make claim in person or in writing to the said lands or any of them or to some interest therein to M. M. Wedderburn, Esq., Special Officer appointed under section 28 of "The Waste Lands Ordinances of 1897, 1899, 1900, and 1903," at his office at Fort, Colombo :

Such Special Officer, in pursuance of the powers vested in him by the said Ordinances, will declare by writing under his hand that the said lands or such of them, as to which no claim has been made, are the property of the Crown.

M. M. WEDDERBURN,  
Special Officer.

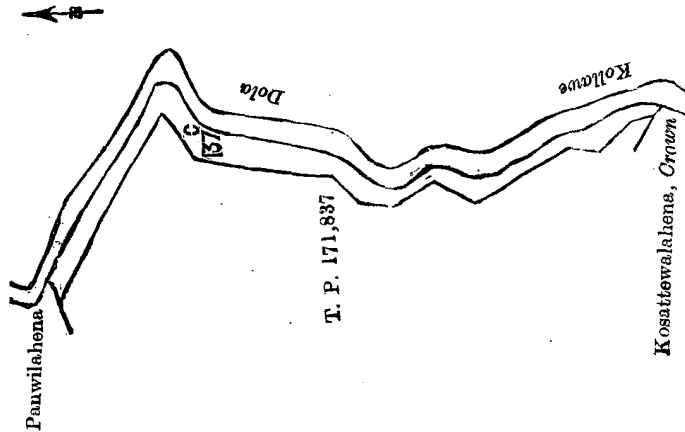
*Description of the Lands referred to.*

The following lots situated in the village of Matugobe, in the Morawak korale of the Matara District, in the Southern Province, as described in the annexed diagrams :—

I.—Preliminary plan 169. Field sheet O/10/36-44.  
Situation : Matugobe village in Morawak korale of Matara District.

Lot.	Name of Land.	Extent, A. R. P.
137c	Kosattewalahena (stream reservation held on lease from the Crown by Koggala Kuluge Saris Silva, now abandoned)	2 1 35

and bounded as follows : on the north and east by the Kollawe-dola ; on the south by Kosattewalahena declared to be Crown property under the Waste Lands Ordinances ; on the west by T. P. 171,837, Panwilahena sold by the Crown.



Scale of 8 Chains to an Inch.

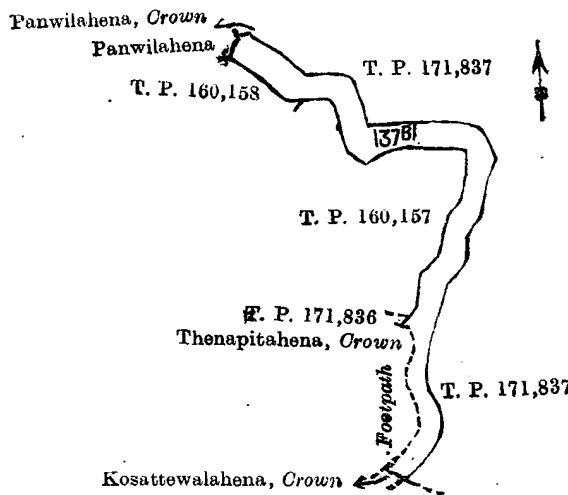
Surveyor-General's Office,  
Colombo, May 4, 1911.

A. H. G. DAWSON,  
for Surveyor-General.

II.—Preliminary plan 169. Field sheets O/10/35-43 and O/10/36-44.  
Situation : Matugobe village in Morawak korale of Matara District.

Lot.	Name of Land.	Extent, A. R. P.
137b1	Kosattewalahena alias Panwilahena (path reservation, formerly held on lease from the Crown by Koggala Kuluge Saris Silva, now abandoned)	2 3 21

and bounded as follows : on the north by Panwilahena declared to be Crown property under the Waste Lands Ordinances, T. P. 171,837 ; on the east by T. P. 171,837 ; on the south by Kosattewalahena declared to be Crown property under the Waste Lands Ordinances ; on the west by a footpath, Thenapitahena rented by Crown to P. L. Isan Appu, T. Ps. 171,836, 160,157, and 160,158, Panwilahena sold by the Crown.



Scale of 8 Chains to an Inch.

Surveyor-General's Office,  
Colombo, May 4, 1911

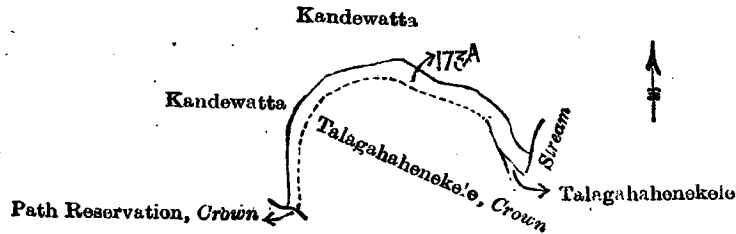
A. H. G. DAWSON,  
for Surveyor-General.

III.—Preliminary plan 169.

Situation : Matugobe village in Morawak korale of Matara District.

Lot.	Name of Land.	Extent, A. R. P.
173a	Kandakumburewatta (path reservation, formerly held on lease from the Crown by K. Senarat Appuhamy, now abandoned)	0 1 0

and bounded as follows : on the north by Kandewatta (private) ; on the the east by a stream ; on the south by Talagahahenekele sold by the Crown, Talagahahenekele declared to be Crown property under the Waste Lands Ordinances, a path reservation rented by Crown to Campden Hill estate ; on the west by Kandewatta (private).



Surveyor-General's Office,  
Colombo, July 7, 1911.

Scale of 4 Chains to an Inch.

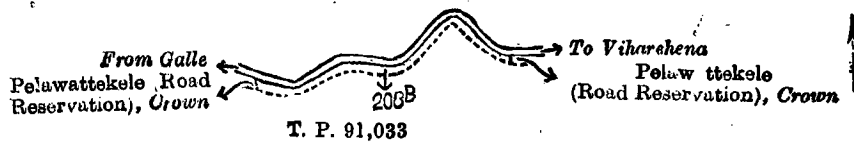
A. H. G. DAWSON,  
for Surveyor-General.

IV.—Preliminary plan 169. Field sheet O/10/35-43.

Situation : Matugobe village in Morawak korale of Matara District.

Lot.	Name of Land.	Extent, A. R. P.
208b	Kurulugala (road reservation, formerly held on lease from the Crown by H. Amarasuriya, now abandoned)	0 1 30

and bounded as follows : on the north by the road from Galle to Viharehena ; on the east by Pelawattekele (road reservation) declared to be Crown property under the Waste Lands Ordinances ; on the south by T. P. 91,033 ; on the west by Pelawattekele (road reservation) declared to be Crown property under the Waste Lands Ordinances.



Surveyor-General's Office,  
Colombo, May 4, 1911.

Scale of 8 Chains to an Inch.

A. H. G. DAWSON,  
for Surveyor-General.

Matara S. O. 13—1911.

Hambantota Notice No. 4,174.

Notice under "The Waste Lands Ordinances of 1897, 1899, 1900, and 1903."

TAKE notice that unless within three months from August 18, 1911, the persons, if any, who claim any interest in the land hereinafter mentioned make claim in person or in writing to the said land or to some interest therein to C. V. Brayne, Esq., Special Officer appointed under section 28 of "The Waste Lands Ordinances of 1897, 1899, 1900, and 1903," at his office at Fort, Colombo :

Such Special Officer, in pursuance of the powers vested in him by the said Ordinances, will declare by writing under his hand that the land, to which no claim has been made, is the property of the Crown.

C. V. BRAYNE,  
Special Officer.

Description of the Land referred to.

The land commonly called or known as Veralugasmulleatmaga, situated in the village of Pallemulana, in the West Giruwa pattu of the Hambantota District, in the Southern Province, containing in extent 1 rood and 12 perches, shown as lot 7/ in preliminary plan 356, and in the annexed diagram, and bounded as follows : on the north by Maragahakoratuwa declared Crown property under the Waste Lands Ordinances ; on the east and south by Maragahakoratuwehena declared Crown property under the Waste Lands Ordinances ; on the west by Veralugahamulleatmaga alias Maragahawatta claimed by Wickremage Louishamy.



Surveyor-General's Office,  
Colombo, July 19, 1911.

Scale of 8 Chains to an Inch.

A. H. G. DAWSON,  
for Surveyor-General.

Hambantota S. O. 43—1911.

**Hambantota Notice No. 4,175.**

**Notice under "The Waste Lands Ordinances of 1897, 1899, 1900, and 1903."**

TAKE notice that unless within three months from August 18, 1911, the persons, if any, who claim any interest in the lands hereinafter mentioned or in any one or more of such lands make claim in person or in writing to the said lands or any of them or to some interest therein to C. V. Brayne, Esq., Special Officer appointed under section 28 of "The Waste Lands Ordinances of 1897, 1899, 1900, and 1903," at his office at Fort, Colombo :

Such Special Officer, in pursuance of the powers vested in him by the said Ordinances, will declare by writing under his hand that the said lands or such of them, as to which no claim has been made, are the property of the Crown.

C. V. BRAYNE,  
Special Officer.

*Description of the Lands referred to.*

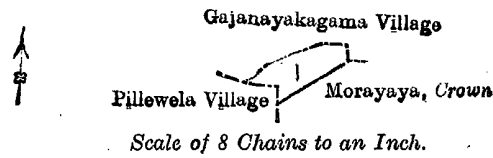
The following lots situated in the village of Hunnakumbura, in the West Giruwa pattu of the Hambantota District, in the Southern Province, as described in the annexed diagrams :—

**I.—Preliminary plan 347.**

Situation : Hunnakumbura village in West Giruwa pattu of Hambantota District.

Lot.	Name of Land.	Extent, A. R. P.
1	Dummadalagahahenakoratuwa <i>alias</i> Kongahahakoratuwa	0 2 16

and bounded as follows : on the north by village limit of Gajanayakagama ; on the east by the village limit of Gajanayakagama, Morayaya declared to be Crown property under the Waste Lands Ordinances ; on the south by the village limit of Pillewela ; on the west by the village limit of Gajanayakagama.



Surveyor-General's Office,  
Colombo, July 14, 1911.

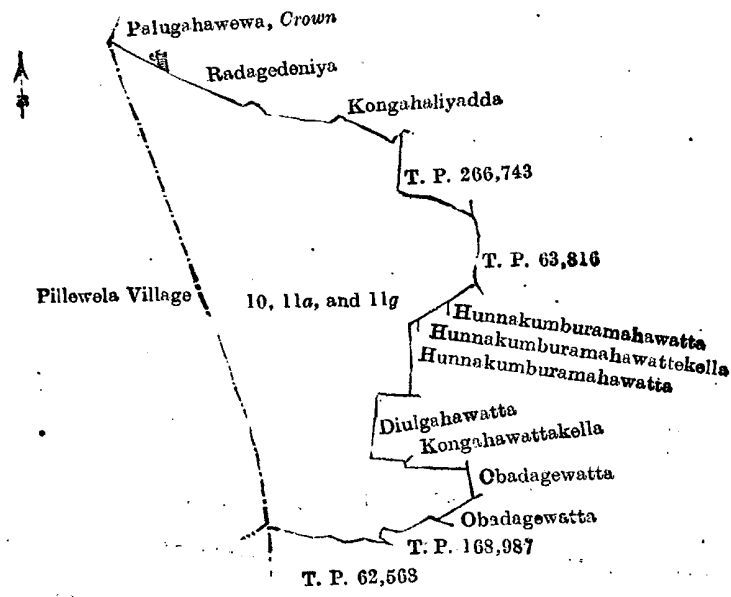
A. H. G. DAWSON,  
for Surveyor-General.

**II.—Preliminary plan 347.**

Situation : Hunnakumbura village in West Giruwa pattu of Hambantota District.

Lot.	Name of Land.	Extent, A. R. P.
10	Bogahahena, Maragahahena, Siyambalagahahena, Julgahahena	16 2 30
11a	Hunnakumburamahawattahena	0 0 7
11g	Kongahawattahena	0 3 5
		17 2 2

and bounded as follows : on the north by Palugahawewa declared Crown property under the Waste Lands Ordinances, Radagedeniya claimed by the heirs of Ratnapuliradage Kitto, &c., Kongahaliyadda claimed by Abeysin Siriwardana Dingi Babahamime of Hinbunna ; on the east by T. Ps. 266,743, 63,816, Hunnakumburemahawatta claimed by Ruwan Patiranahe Luwishamy, Hunnakumburamahawattakella claimed by ditto, Diulgahawatta sold by the Crown, Kongahawattakella claimed by Jayaratnaradage Retoris, Obadagewatta sold by the Crown ; on the south by Obadagewatta claimed by the Trustees of Pillewela Pansala, T. Ps. 168,987, 62,568 ; on the west by the village limit of Pillewela.



Surveyor-General's Office,  
Colombo, July 14, 1911.

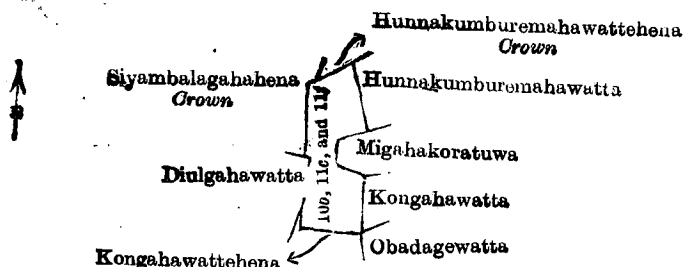
A. H. G. DAWSON,  
for Surveyor-General.

## III.—Preliminary plan 347.

Situation : Hunnakumbura village in West Giruwa pattu of Hambantota District.

Lot.	Name of Land.	Extent, A. R. P.
10b	Hunnakumburemahawatta	0 0 18
11c	Hunnakumburemahawattekella	0 2 26
11f	Kongahawattekella	0 2 21
		1 1 25

and bounded as follows : on the north by Hunnakumburemahawattehena claimed by the Crown ; on the east by Hunnakumburemahawatta claimed by Ruan Patiranage Luwishamy, Migahakoratuwa claimed by Kotte Arachchige Babahamy, Kongahawatta sold by the Crown, Obadagewatta claimed by the Trustees of Pillewela temple ; on the south by Kongahawattehena claimed by Jayaratnaradage Retoris ; on the west by Kongahawattehena claimed by Jayaratnaradage Retoris, Diulgahawatta sold by the Crown, Siyambalagahahena claimed by the Crown.

Surveyor-General's Office,  
Colombo, July 14, 1911.

Scale of 8 Chains to an Inch.

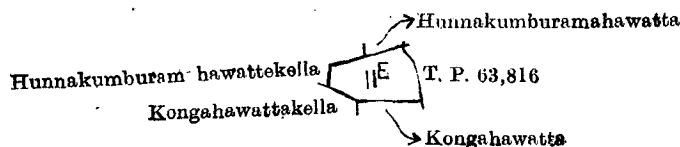
A. H. G. DAWSON,  
for Surveyor-General.

## IV.—Preliminary plan 347.

Situation : Hunnakumbura village in West Giruwa pattu of Hambantota District.

Lot.	Name of Land.	Extent, A. R. P.
11e	Migahakoratuwa	0 2 20

and bounded as follows : on the north by Hunnakumburamahawattakella claimed by Ruwan Patiranage Luwishamy, Hunnakumburamahawatta claimed by Ruwan Patiranage Luwishamy ; on the east by T. P. 63,816 ; on the south by Kongahawatta sold by the Crown, Kongahawattakella claimed by Jayaratnaradage Retoris ; on the west by Hunnakumburamahawattakella claimed by Ruwan Patiranage Luwishamy.

Surveyor-General's Office,  
Colombo, July 14, 1911.

Scale of 8 Chains to an Inch.

A. H. G. DAWSON,  
for Surveyor-General.

Hambantota S. O. 44—1911.

## Kurunegala Notice No. 4,176.

Notice under "The Waste Lands Ordinances of 1897, 1899, 1900, and 1903."

TAKE notice that unless within three months from August 18, 1911, the persons, if any, who claim any interest in the lands hereinafter mentioned or in any one or more of such lands or to some interest therein make claim in person or in writing to the said lands or any of them or to some interest therein to N. A. Hampton, Esq., Special Officer appointed under section 28 of "The Waste Lands Ordinances of 1897, 1899, 1900, and 1903," at his office at Fort, Colombo :

Such Special Officer, in pursuance of the powers vested in him by the said Ordinances, will declare by writing under his hand that the said lands or such of them, as to which no claim has been made, are the property of the Crown.

N. A. HAMPTON,  
Special Officer.

## Description of the Lands referred to.

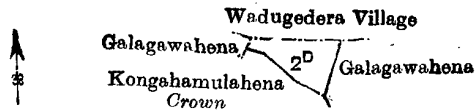
The following lots situated in the village of Eluwapola, in the Mayurawati korale of the Dambadeni hatpattu of the Kurunegala District, in the North-Western Province, as described in the annexed diagrams :—

## I.—Preliminary plan 934.

Situation : Eluwapola village in Mayurawati korale of Kurunegala District.

Lot.	Name of Land.	Extent, A. R. P.
2d	Kongahamulahena	0 2 7

and bounded as follows : on the north by the village limit of Wadugedara ; on the east by Galagawahena claimed by Ranhotipedidurayalage Peruma ; on the south by Kongahamulahena claimed by the Crown ; on the west by Galagawahena sold by the Crown.



Surveyor-General's Office,  
Colombo, July 19, 1911.

Scale of 8 Chains to an Inch.


A. H. G. DAWSON,  
for Surveyor-General.

II.—Preliminary plan 934.

Situation : Eluwapola village in Mayurawati korale of Kurunegala District.

Lot.	Name of Land.	Extent, A. R. P.
21	Road	0 0 13

and bounded as follows : on the north by part of T. Ps. 140,214 and 140,215 ; on the east by part of T. P. 140,215 ; on the south by part of T. Ps. 140,215 and 140,214 ; on the west by a road claimed by the Crown.



Surveyor-General's Office,  
Colombo, July 19, 1911.

Scale of 8 Chains to an Inch.

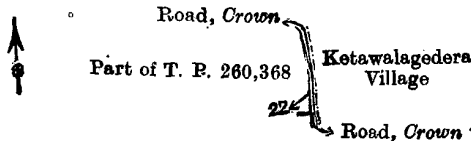
A. H. G. DAWSON,  
for Surveyor-General.

III.—Preliminary plan 934.

Situation : Eluwapola village in Mayurawati korale of Kurunegala District.

Lot.	Name of Land.	Extent, A. R. P.
22	Road	0 0 6

and bounded as follows : on the north by a road claimed by the Crown ; on the east by the village limit of Ketawalagedara ; on the south by a road claimed by the Crown ; on the west by part of T. P. 260,368.



Surveyor-General's Office,  
Colombo, July 19, 1911.

Scale of 8 Chains to an Inch.

A. H. G. DAWSON,  
for Surveyor-General.

IV.—Preliminary plan 934.

Situation : Eluwapola village in Mayurawati korale of Kurunegala District.

Lot.	Name of Land.	Extent, A. R. P.
24	Road	0 0 14

and bounded as follows : on the north by part of T. P. 260,368 ; on the east by the village limit of Ketawalagedara ; on the south by a road claimed by the Crown, part of T. P. 260,368 ; on the west by a road claimed by the Crown.



Surveyor-General's Office,  
Colombo, July 19, 1911.

Scale of 8 Chains to an Inch.

A. H. G. DAWSON,  
for Surveyor-General.

Kurunegala S. O. 92—1911.

**Kurunegala Notice No. 4,177.**

Notice under "The Waste Lands Ordinances of 1897, 1899, 1900, and 1903."

TAKE notice that unless within three months from August 18, 1911, the persons, if any, who claim any interest in the lands hereinafter mentioned or in any one or more of such lands or to some interest therein make claim in person or in writing to the said lands or any of them or to some interest therein to N. A. Hampton, Esq., Special Officer appointed under section 28 of "The Waste Lands Ordinances of 1897, 1899, 1900, and 1903," at his office at Fort, Colombo :

Such Special Officer, in pursuance of the powers vested in him by the said Ordinances, will declare by writing under his hand that the said lands or such of them, as to which no claim has been made, are the property of the Crown.

N. A. HAMPTON,  
Special Officer.

*Description of the Lands referred to.*

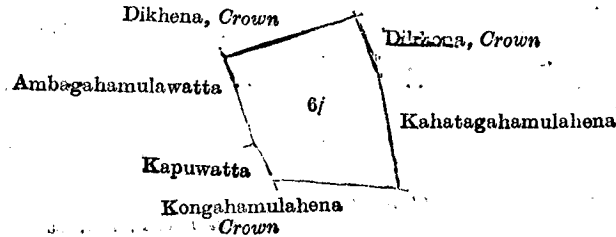
The following lots situated in the village of Galgamulla, in the Mayurawati korale of the Dambadeni hatpattu of the Kurunegala District, in the North-Western Province, as described in the annexed diagrams :—

I.—Preliminary plan 956.

Situation : Galgamulla village in Mayurawati korale of Kurunegala District.

Lot.	Name of Land.	Extent, A. R. P.
6f	Galapitiyapinhena	3 2 16

and bounded as follows : on the north by Dikhena claimed by the Crown ; on the east by Dikhena claimed by the Crown, Kahatagahamulahena sold by the Crown ; on the south by Kongahamulahena claimed by the Crown ; on the west by Kapuwatta sold by the Crown, Ambagahamulawatta sold by the Crown.



Surveyor-General's Office,  
Colombo, July 21, 1911.

Scale of 8 Chains to an Inch.

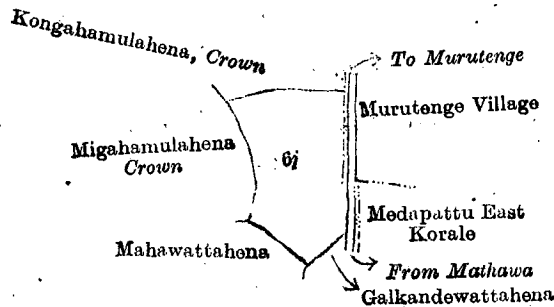
A. H. G. DAWSON,  
for Surveyor-General.

II.—Preliminary plan 956.

Situation : Galgamulla village in Mayurawati korale of Kurunegala District.

Lot.	Name of Land.	Extent, A. R. P.
6j	Galapitiyahena	2 2 34

and bounded as follows : on the north by Kongahamulahena claimed by the Crown ; on the east by the village limit of Murutenge, the boundary of the Meda Pattu Korale East ; on the south by Galkandewattehena sold by the Crown, Mahawattehena sold by the Crown ; on the west by Migahamulahena claimed by the Crown.



Surveyor-General's Office,  
Colombo, July 21, 1911.

Scale of 8 Chains to an Inch.

A. H. G. DAWSON,  
for Surveyor-General.

Kurunegala S. O. 93—1911.

**Kurunegala Notice No. 4,178.**

**Notice under "The Waste Lands Ordinances of 1897, 1899, 1900, and 1903."**

TAKE notice that unless within three months from August 18, 1911, the persons, if any, who claim any interest in the lands hereinafter mentioned or in any one or more of such lands or to some interest therein make claim in person or in writing to the said lands or any of them or to some interest therein to N. A. Hampton, Esq., Special Officer appointed under section 28 of "The Waste Lands Ordinances of 1897, 1899, 1900, and 1903," at his office at Fort, Colombo :

Such Special Officer, in pursuance of the powers vested in him by the said Ordinances, will declare by writing under his hand that the said lands or such of them, as to which no claim has been made, are the property of the Crown.

N. A. HAMPTON,  
Special Officer.

*Description of the Lands referred to.*

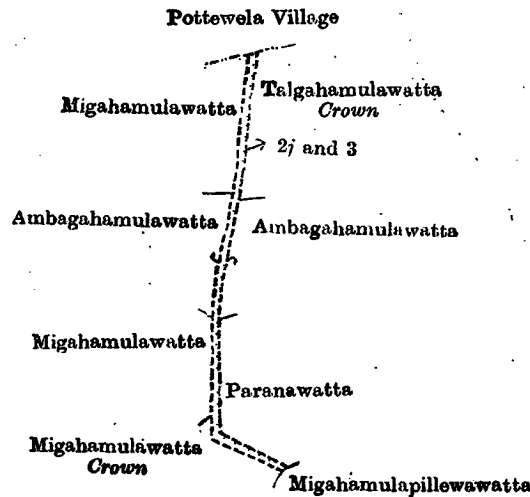
The following lots situated in the village of Hamanagoda, in the Meda Pattu Korale East of the Katugampola hatpattu of the Kurunegala District, in the North-Western Province, as described in the annexed diagrams :—

I.—Preliminary plan 393.

Situation : Hamanagoda village in Meda Pattu Korale East of Kurunegala District.

Lot.	Name of Land.	Extent, A. R. P.
2j	Road	0 1 0
3	Do.	0 0 32
		0 1 32

and bounded as follows : on the north by the village limit of Pottewela ; on the east by Talgahamulawatta claimed by the Crown, Ambagahamulawatta sold by the Crown, Parawawatta sold by the Crown, Migahamulapillewawatta sold by the Crown ; on the south by Migahamulawatta claimed by the Crown ; on the west by Migahamulawatta claimed by Girana Pathiranalage Manelhamy and others, Ambagahamulawatta sold by the Crown, Migahanulawatta claimed by Girana Pathiranalage Manelhamy.



Surveyor-General's Office,  
Colombo, July 19, 1911.

Scale of 8 Chains to an Inch.


A. H. G. DAWSON,  
for Surveyor-General.

II.—Preliminary plan 393.

Situation : Hamanagoda village in Meda Pattu Korale East of Kurunegala District.

Lot.	Name of Land.	Extent, A. R. P.
3r	Minipitiya (cemetery)	1 0 28

and bounded as follows : on the north by Paranawatta sold by the Crown ; on the east by the village limit of Pahala Katugampola ; on the south by Potuliyadakumbura claimed by Giranapathiranalage Manelhamy and others ; on the west by Aswedumepillewa, &c., claimed by Giranapathiranalage Manelhamy.



Surveyor-General's Office,  
Colombo, July 19, 1911.

Scale of 8 Chains to an Inch.

A. H. G. DAWSON,  
for Surveyor-General.

Kurunegala S. O. 94—1911.

Kegalla Notice No. 4,179.

Notice under "The Waste Lands Ordinances of 1897, 1899, 1900, and 1903."

TAKE notice that unless within three months from August 18, 1911, the persons, if any, who claim any interest in the lands hereinafter mentioned or in any one or more of such lands make claim in person or in writing to the said lands or any of them or to some interest therein to M. M. Wedderburn, Esq., Special Officer appointed under section 28 of "The Waste Lands Ordinances, of 1897, 1899, 1900, and 1903," at his office at Fort, Colombo :

Such Special Officer, in pursuance of the powers vested in him by the said Ordinances, will declare by writing under his hand that the said lands or such of them, as to which no claim has been made, are the property of the Crown.

M. M. WEDDERBURN,  
Special Officer.

Description of the Lands referred to.

The following lots situated in the village of Parape, in the Kinigoda korale of the Kegalla District, in the Province of Sabaragamuwa, as described in the annexed diagrams :—

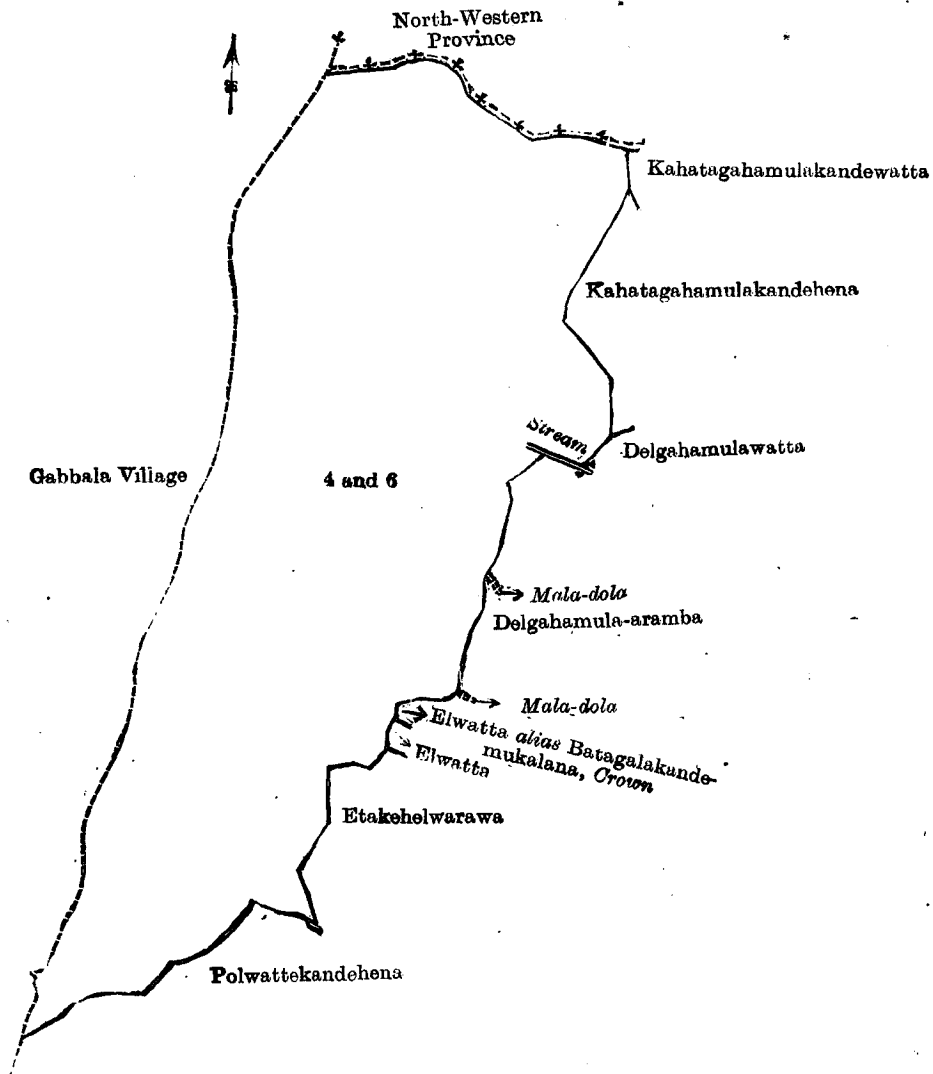
I.—Preliminary plan 96.

Situation : Parape village in Kinigoda korale of Kegalla District.

Lot.	Name of Land.	Extent, A. R. P.
4	Kahatagahamulakandewatta <i>alias</i> Batagalakandemukalana	4 0 5
6	Delgahamulakanda	44 0 36

48 1 1

and bounded as follows : on the north by the boundary of the North-Western Province ; on the east by Kahatagahamulakandewatta claimed by Suduhakuruge Kiriwattuwa and others, Kahatagahamulakandehena claimed by ditto, Delgahamulawatta claimed by S. Menika and others, a stream, Delgahamulawatta claimed by S. Menika and others, Delgahamula-aramba claimed by ditto, Elwatta *alias* Batagalakandemukalana claimed by the Crown, Elwatta claimed by Suduhakurulage Kiriwattuwa, Etakehalarawa claimed by Suduhakurulage Kiriwattuwa and others ; on the south by Polwattakandehena claimed by S. Pincha and others ; on the west by the village limit of Gabbala.



Surveyor-General's Office,  
Colombo, April 1, 1911.

Scale of 8 Chains to an Inch.

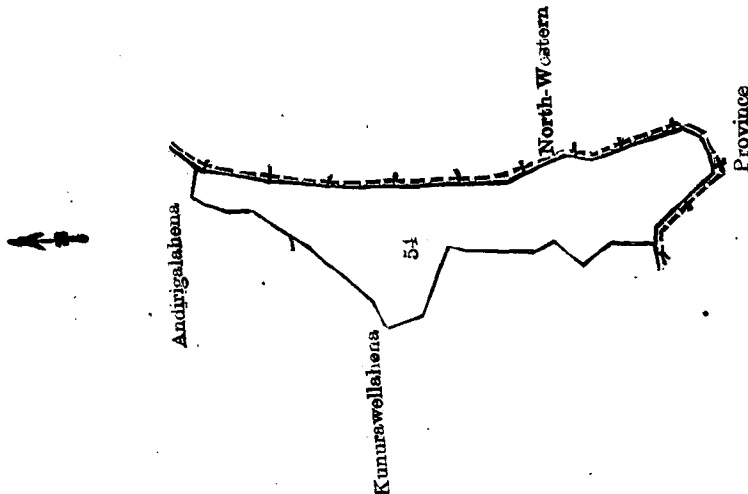
A. H. G. DAWSON,  
for Surveyor-General.

II.—Preliminary plan 96.

Situation : Parape village in Kinigoda korale of Kegalla District.

Lot	Name of Land.	Extent, A. R. P.
54	Kunurawalamukalana	7 0 25

and bounded as follows : on the north by Andirigalahena claimed by Wedenegedara Kaluwa and others ; on the east and south by the boundary of the North-Western Province ; on the west by Kunurawellahena claimed by Walemundenayalage Baiya and others, Andirigalahena claimed by Wedenegedara Kaluwa and others.



Surveyor-General's Office,  
Colombo, April 1, 1911.

Scale of 8 Chains to an Inch.

A. H. G. DAWSON,  
for Surveyor-General.



## III.—Preliminary plan 96.

Situation : Parape village in Kinigoda korale of Kegalla District.

Lot.	Name of Land.	Extent, A. R. P.
55	Unagalakandemukalana	89 3 1

and bounded as follows : on the north by Polwattekandehena claimed by S. Pincha, Hapugahamulakandewatta claimed by Edirimuni Dewayalage Bandiya and others ; on the east by Hapugahamulakandewatta claimed by Edirimuni Dewayalage Bandiya and others, T. P. 157,881, Nayakandewatta claimed by Pellegedara Lapaya, Hapanduawatta claimed by Gabellalage Pinna and others, Hapanduawatta claimed by Gabellalage Pinna, Hapanduawatta claimed by Gabellalage Pinna and others, Makulugahamulakandewatta claimed by ditto, T. Ps. 202,200, 204,624, and 209,904, Talgahamulahena claimed by M. Dingiriya and others ; on the south by Talgahamulahena claimed by M. Dingiriya and others, Kongahamulahena claimed by Rankoti Dewayalage Kiri Hapuwa and others, Talgahamulahena claimed by M. Dingiriya and others ; on the west by the village limit of Hinguruwaka, the village limit of Nehelma, the village limit of Gabbala.

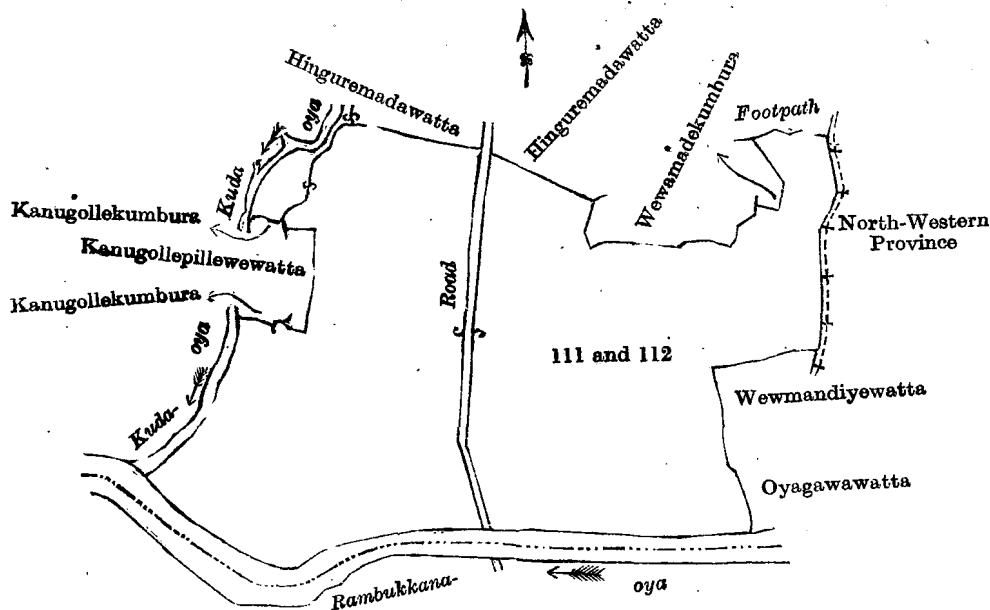
[For Diagram see page 758.]

## IV.—Preliminary plan 96.

Situation : Parape village in Kinigoda korale of Kegalla District.

Lot.	Name of Land.	Extent, A. R. P.
111	Kanugollemukalana	16 3 4
112	Do.	18 0 17
		34 3 21

and bounded as follows : on the north by Hinguremadawatta claimed by Siriwardanalage Howkinda of Parape and another, Hinguremadawatta claimed by Jusey Appu of Parape and another, Wewamadekumbura claimed by Peelagedara Bandiya and others, Wewamadawatta claimed by W. Happuwa and others, a footpath ; on the east by the boundary of the North-Western Province, Wewandiyewatta claimed by Neketgedara Tumbulawe Appuhamy, Oyagawawatta claimed by ditto ; on the south by the Rambukkana-oya ; on the west by the Kuda-oya, Kanugollekumbura claimed by Minwanagedara Kirihonda and others, Kanugollepillewewatta claimed by P. Kirihonda and others, Kanugollekumbura claimed by Minwanagedara Kirihonda and others, the Kuda-oya.



Surveyor-General's Office,  
Colombo, April 1, 1911.

Scale of 8 Chains to an Inch.

Kegalla S. O. 10—1911.

A. H. G. DAWSON,  
for Surveyor-General.

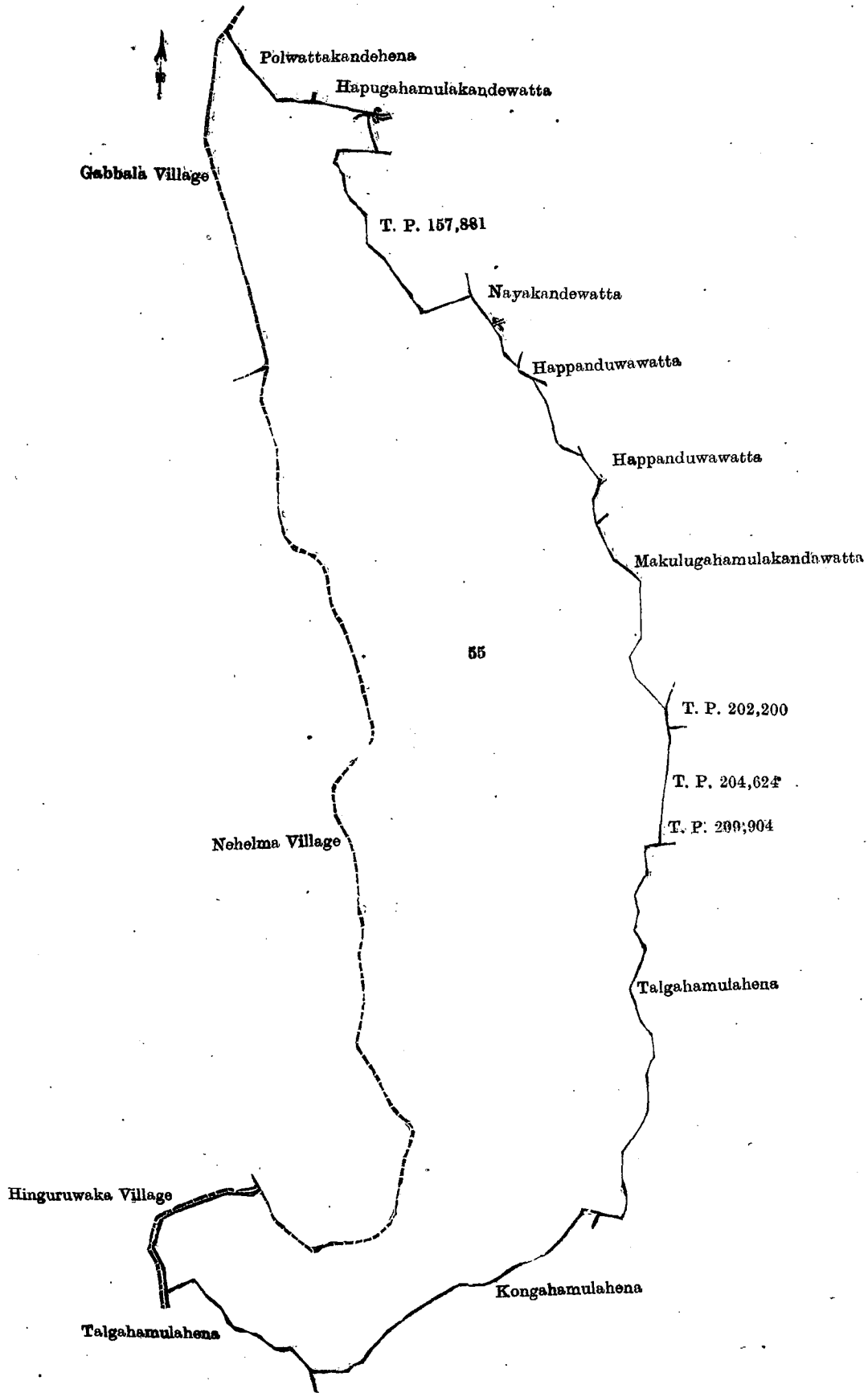
## Matara Notice No. 4,180.

Notice under "The Waste Lands Ordinances of 1897, 1899, 1900, and 1903."

TAKE notice that unless within three months from August 18, 1911, the persons, if any, who claim any interest in the land hereinafter mentioned appear before the Assistant Government Agent of the Matara District at the Matara Kachcheri and make claim to the said land or to some interest therein :

Such Assistant Government Agent, in pursuance of the powers in him vested by "The Waste Lands Ordinances of 1897, 1899, 1900, and 1903," will declare by writing under his hand that the said land, to which no claim has been made, is the property of the Crown.

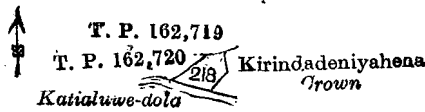
A. C. ALLNUTT,  
Assistant Government Agent.



*Description of the Land referred to.*

The land commonly called or known as Kirindadeniya, situated in the village of Bengamuwa, in the Morawak korale of the Matara District, of the Southern Province, containing in extent 30 perches, shown as lot 218 in block survey preliminary plan 18, and in the annexed diagram, and bounded as follows : on the north by T. P. 162,719 ; on the east by Kirindadeniyahena declared Crown under the Waste Lands Ordinances ; on the south by Katialuwe-dola ; on the west by T. Ps. 162,719 and 162,720.

Field-sheet O/15/4-12.



Surveyor-General's Office,  
Colombo, November 20, 1909.

Scale of 8 Chains to an Inch.

J. B. M. RIDOUT,  
for Surveyor-General.

**Matara Notice No. 4,181.**

**Notice under "The Waste Lands Ordinances of 1897, 1899, 1900, and 1903."**

TAKE notice that unless within three months from August 18, 1911, the persons, if any, who claim any interest in the lands hereinafter mentioned or in any one or more of such lands appear before the Assistant Government Agent of the Matara District, at the Matara Kachcheri, and make claim to the said lands or any of them or to some interest therein :

Such Assistant Government Agent, in pursuance of the powers vested in him by "The Waste Lands Ordinances of 1897, 1899, 1900, and 1903," will declare by writing under his hand that the said lands or such of them, as to which no claim has been made, are the property of the Crown.

A. C. ALLNUTT,  
Assistant Government Agent.

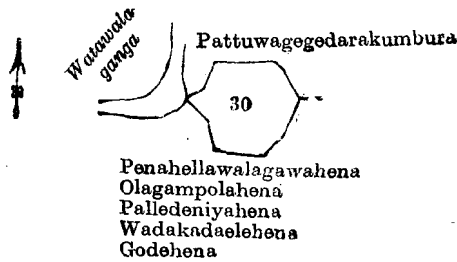
*Description of the Lands referred to.*

The following lots situated in the village of Ginneliya, in the Morawak korale of the Matara District, in the Southern Province, as described in the annexed tracings :—

I.—Block survey preliminary plan 22. Field sheet O/10/53-61.  
Situation : Ginneliya village in Morawak korale of Matara District.

Lot.	Name of Land.	Extent, A. R. P.
30	Kongahawatta	1 1 10

and bounded as follows : on the north by Pattuwagegedarakumbura claimed by W. Punchi Appu and others ; on the east by Pattuwagegedarakumbura claimed by W. Punchi Appu and others, Penahellawalagawahena, Olagampolahena, Palledeniyahena, Walakadaelehena, Godehena, claimed by W. Dingi Appu and others ; on the south by Penahellawalagawahena, Olagampolahena, Palledeniyahena, Walakadaelehena, Godehena, claimed by W. Dingi Appu and others ; on the west by Pattuwagegedarakumbura claimed by W. Punchi Appu and others. Watawala-ganga, Penahellawalagawahena, Olagampolahena, Palledeniyahena, Walakadaelehena, Godehena, claimed by W. Dingi Appu and others.



Surveyor-General's Office,  
Colombo, September 7, 1910.

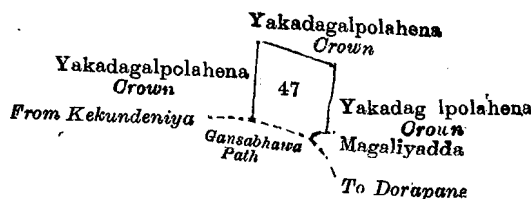
Scale of 8 Chains to an Inch.

J. B. M. RIDOUT,  
for Acting Surveyor-General.

II.—Block survey preliminary plan 22. Field sheet O/10/53-61.  
Situation : Ginneliya village in Morawak korale of Matara District.

Lot.	Name of Land.	Extent, A. R. P.
47	Ipitayatta	1 0 0

and bounded as follows : on the north by Yakadagalpolahena, Crown ; on the east by Yakadagalpolahena, Crown ; on the south by Magaliyadda claimed by D. D. A. Wijesekera and others, and Gansabhawa path ; on the west by Yakadagalpolahena, Crown.



Surveyor-General's Office,  
Colombo, September 7, 1910.

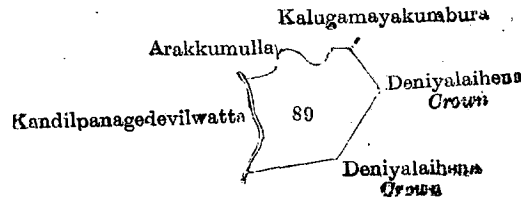
Scale of 8 Chains to an Inch.

J. B. M. RIDOUT,  
for Acting Surveyor-General.

III.—Block survey preliminary plan 22. Field sheet O/10/54-62.  
 Situation : Ginneliya village in Morawak korale of Matara District.

Lot.	Name of Land.	Extent, A. R. P.
89	Kalugamayawatta	2 0 7

and bounded as follows : on the north by Arakkumulla claimed by K. Kalu Appu and others, Kalugamayakumbura claimed by B. Siman and others ; on the east by Deniyalaihena, Crown ; on the south by Deniyalaihena, Crown ; on the west by Kandilpanagedewilwatta claimed by K. Baban and others, and stream.



Surveyor-General's Office,  
 Colombo, September 7, 1910.

Scale of 8 Chains to an Inch.

J. B. M. RIDOUT,  
 for Acting Surveyor-General.

## FINAL ORDERS.

### Matara S. O. No. 1,555.

#### Order under Section 2 of "The Waste Lands Ordinances of 1897, 1899, 1900, and 1903," declaring Lands to be Crown Property.

In the matter of the lands commonly called or known as Kaluwagahahena, Kaluwagahahena (stream reservation), &c., situate in the village of Iluppella, in the Weligam korale of the Matara District, in the Southern Province, and of "The Waste Lands Ordinances of 1897, 1899, 1900, and 1903."

THE notice required by section 1 of "The Waste Lands Ordinances of 1897, 1899, 1900, and 1903," having been duly published in manner prescribed by that section in respect of the above-named lands (*vide* Notice No. 3,996), and no claim having been made to the said lands or to any interest therein within the period of three months from the date specified in the said notice, I, Frederick Lewis, Special Officer appointed under section 28 of the said Ordinances, under and by virtue of the powers vested in me in that behalf by section 2 of the said Ordinances, do hereby on June 24, 1911, order and declare that the said lands, as more fully described herein below, situate in the village of Iluppella, in the Weligam korale of the Matara District, in the Southern Province, and shown as lots 123, 123a, 123a1, 123a2, 123a3, 123a4, 152 in preliminary plan 181, and in the annexed diagrams, and containing in extent 784 acres 1 rood and 31 perches, are the property of the Crown.

#### Description of the Lands referred to.

The following lots situated in the village of Iluppella, in the Weligam korale of the Matara District, in the Southern Province, as described in the annexed diagrams :—

#### I.—Preliminary plan 181. Field sheet O/19/38-46.

Situation : Iluppella village in Weligam korale of Matara District.

Lot.	Name of Land.	Extent, A. R. P.
123	Kaluwagahahena	46 3 27

and bounded as follows : on the north by Galketiamulla (private), Pelapolwatta (private), Pitigalpe (T. P. 163,277), Kaluwagahadeniyudamulla (private) ; on the east by Kaluwagahahena sold by the Crown, Kaluwagahahena claimed by Ahamadu Lebbe Marikar Abdul Kader of Weligama, Kaluwagahaudumullehena (T. P. 193,548), Kaluwagahahena claimed by Ahamadu Lebbe Marikar Mahamadu Kader, Kirissawa (private), Kaluwagahahena claimed by Ahamadu Lebbe Marikar Mahamadu Kader, Kaluwagahaudamullehena (T. P. 193,548), the village limit of Akuressa ; on the south by Boraliyakele, Napullahenemukalana declared to be Crown property under the Waste Lands Ordinances ; on the west by the Napulahanadola, Hindakaramulla sold by the Crown, Hindakaramulladeniya sold by the Crown, Perawanchagoda-watta claimed by Lokukodikarage Don Siman and others, Gedarakumbura (private), Galketiamulla (private).

[For Diagram see page 761.]

#### II.—Preliminary plan 181. Field sheet O/19/38-46.

Situation : Iluppella village in Weligam korale of Matara District.

Lot.	Name of Land.	Extent, A. R. P.	Lot.	Name of Land.	Extent, A. R. P.
123a	Kaluwagahahena (stream reservation)	2 1 35	123a3	Kaluwagahahena (stream reservation)	0 0 7
123a1	Do.	0 1 24	123a4	Marawehena (stream reservation)	0 0 13
123a2	Do.	0 2 26			3 2 25

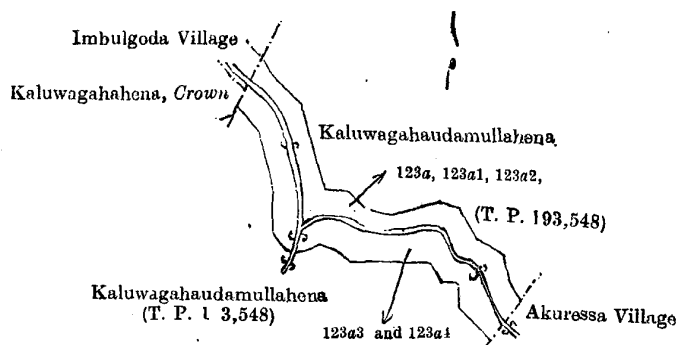


Surveyor-General's Office,  
Colombo, December 2, 1910.

Scale of 8 Chains to an Inch.

A. H. G. DAWSON,  
for Surveyor-General.

and bounded as follows : on the north by Kaluwagahaudamullehena (T. P. 193,548) ; on the east by the village limit of Akuressa ; on the south by Kaluwagahaudamullehena (T. P. 193,548) ; on the west by Kaluwagahaudamullehena (T. P. 193,548), Kaluwagahahena sold by the Crown, the village limit of Imbulgoda.



Surveyor-General's Office,  
Colombo, December 2, 1910.

Scale of 8 Chains to an Inch.

A. H. G. DAWSON,  
for Surveyor-General.

III.—Preliminary plan 181. Field Sheets O/19/37-45, 38-46, 53-61, and 54-62.  
Situation : Iuppella village in Weligan korale of Matara District.

Lot.	Name of Land.	Extent, A. R. P.
152	Olagallemukalana	733 3 19

and bounded as follows : on the north by Koratuwahenedeniya (T. P. 202,234), the Hindakaradeniye-dola, Kudakaradeniya (T. P. 202,235), the Hindakaradeniye-dola ; on the east by Hunukotuwekalawita claimed by Ranaweera Janohamy and others, Hunukotuwekalawita declared to be Crown property under the Waste Lands Ordinances, Hunukotuwekalawita claimed by Ranaweera Janohamy and others, Hunukotuwa claimed by Ranaweera Janohamy and others, Guruwalagodadeniya sold by the Crown, Guruwalagodawatta (T. P. 219,351), Delgahamulanemulla claimed by Ahamadu Lebbe Marikar, Hindakaramulla claimed by L. K. Don Siman, the Napulahene-dola, Hindakaramulla claimed by K. D. Siman and others, T. P. 208,267, Galpottedeniya declared to be Crown property under the Waste Lands Ordinances,

T. P. 208,267, the Napulohenadola, the village limit of Akuressa, the village limit of Kiyanduwa, Puselohenadeniya, (T. P. 208,278), the village limit of Kiyanduwa, the village limit of Akuressa, the village limit of Kiyanduwa, Okandepaladeniya claimed by Ilandaripurage Dindo and another, Kudamiriyahenedeniya claimed by Ilandaripurage Dindo, Olagalle-mukalana sold by the Crown, Okandepaladeniya claimed by Ilandaripurage Dindo and another, Okandepalla claimed by Mikandewattege Thomishamy, Okandepaladeniya claimed by Ilandaripurage Dindo and another, T. Ps. 262,528 and 262,474, a dola, T. P. 262,475, a dola, T. P. 262,475, Panwilahenedeniya (private), Okandepallekumbura claimed by Mikandewatta Thomishamy, T. P. 262,528, Okandepalleihaladeniya declared to be Crown property under the Waste Lands Ordinances, the village limit of Kiyanduwa, Polgahahena declared to be Crown property under the Waste Lands Ordinances, the village limit of Kiyanduwa; on the south by the village limit of Kiyanduwa, the Elleihala dola; on the west by the Elleihala dola, the boundary of the Galle District, Indikadaowitadeniya declared to be Crown property under the Waste Lands Ordinances, Indikadahena declared to be Crown property under the Waste Lands Ordinances, an ela, Indikadaowitadeniya declared to be Crown property under the Waste Lands Ordinances, an ela, Indikadaowitadeniya declared to be Crown property under the Waste Lands Ordinances, an ela, Indikadaowitadeniya declared to be Crown property under the Waste Lands Ordinances, the village limit of Neraluwa.

NOTE.—The following lots lying within the above boundaries are excluded from this order, and their aggregate acreage of 25 acres 1 rood and 23 perches is not included in the acreage of 733 acres 3 roods and 19 perches given above:—

Lot.	Name of Land.	Extent, A. R. P.	Lot.	Name of Land.	Extent, A. R. P.
110	Walarambehena	0 3 16	B 141	Olagalledeniya	0 0 8
130	Walarambehena <i>alias</i> Lawulugahahena	4 0 23	B 142	Olagalledeniyeikalawita (part of T. P. 255,225)	0 0 2
131	Walarambehena	0 0 26	B 143	Olagalledeniyeatmaga (part of T. P. 255,225)	0 1 0
133	Morawakkelladeniya (T. P. 208,277)	1 1 8	B 144	Olagalledeniya (T. P. 255,227)	0 0 2
134	Lolugahahena Ihaladeniya (T. P. 211,566)	1 0 8	B 145	Olagalledeniyeatmaga (T. P. 255,226)	0 0 3
135	Ollagalleudadeniya	0 1 39	B 146	Olagalledeniyeatmaga (part of T. P. 202,239)	0 0 15
169	Walarambehenedeniya	0 0 23	B 147	Olagalledeniyeatmaga (part of T. P. 202,239)	0 2 0
A 132	Deniyapahaladeniya (T. Ps. 202,236 and 202,237)	6 0 20	B 148	Olagalledeniya (part of T. P. 202,239)	2 3 6
A 152b	Lawulugahadeniyehena	0 0 3	B 149	Olagalledeniyeatmaga (part of T. P. 202,239)	0 0 24
A 152c	Do.	1 1 0	B 150	Do.	0 0 17
B 136	Olagalleatmaga (T. P. 255,223)	5 1 24			
B 137	Olagalledeniyeatmaga (T. P. 255,228)	0 0 24			
B 138	Do. (T. P. 255,229)	0 0 16			
B 139	Olagalledeniya (T. P. 255,224)	0 0 16			
B 140	Olagalledeniyeatmaga (T. P. 255,224)	0 0 20			25 1 23

June 24, 1911.

FREDERICK LEWIS,  
Special Officer.

[For Diagram see page 763.]

#### Matara S. O. No. 1,556.

#### Order under Section 4, Sub-section (1), of "The Waste Lands Ordinances of 1897, 1899, 1900, and 1903," declaring Lands to be Crown Property.

In the matter of the lands commonly called or known as Egodawattehena *alias* Kapukoratuwa, Medahena, Kalaotuwahena, situate in the village of Kebiliyapola in the Kandaboda pattu of the Matara District, in the Southern Province, and of "The Waste Lands Ordinances of 1897, 1899, 1900, and 1903."

WHEREAS in pursuance of section 1 of the said Ordinances it was duly notified on January 21, 1909, that if no claim to the lands commonly called or known as Egodawattehena *alias* Kapukoratuwa, Medahena, Kalaotuwahena, situate in the village of Kebiliyapola, in the Kandaboda pattu of the Matara District, in the Southern Province, containing in extent 1 acre 1 rood and 29 perches, and shown as lots 61a and 77a in preliminary plan 176, and in the annexed diagrams was made to Howard Orme Fox, Special Officer appointed under section 28 of the said Ordinances within the period of three months from the date specified in such notice, such lands would be deemed the property of the Crown, and dealt with on account of the Crown (*vide* Notice No. 3,318):

And whereas Rosamond Illangakoon in her capacity as administratrix of the estate of her deceased husband John Henry Illangakoon made claim thereto, and whereas the said claimant has withdrawn her claim to the said lands, I, Howard Orme Fox, Special Officer appointed under section 28 of the said Ordinances, under and by virtue of the powers vested in me in that behalf by section 4 of the said Ordinances, do hereby on March 21, 1911, order and declare under section 4, sub-section (1), of the said Ordinances, that the said lands as more fully described herein below, are the property of the Crown.

#### Description of the Lands referred to.

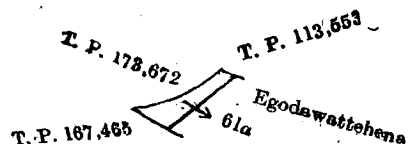
The following lots situated in the village of Kebiliyapola, in the Kandaboda pattu of the Matara District, in the Southern Province, as described in the annexed diagrams:—

#### I.—Preliminary plan 176.

Situation: Kebiliyapola village in Kandaboda pattu of Matara District.

Lot.	Name of Land.	Extent, A. R. P.
61a	Egodawattehena <i>alias</i> Kapukoratuwa	0 1 8

and bounded as follows: on the north by T. P. 113,553; on the east by Egodawattehena claimed by Endagamage Jayanhamy and others; on the south by T. P. 167,465; on the west by T. P. 173,672.

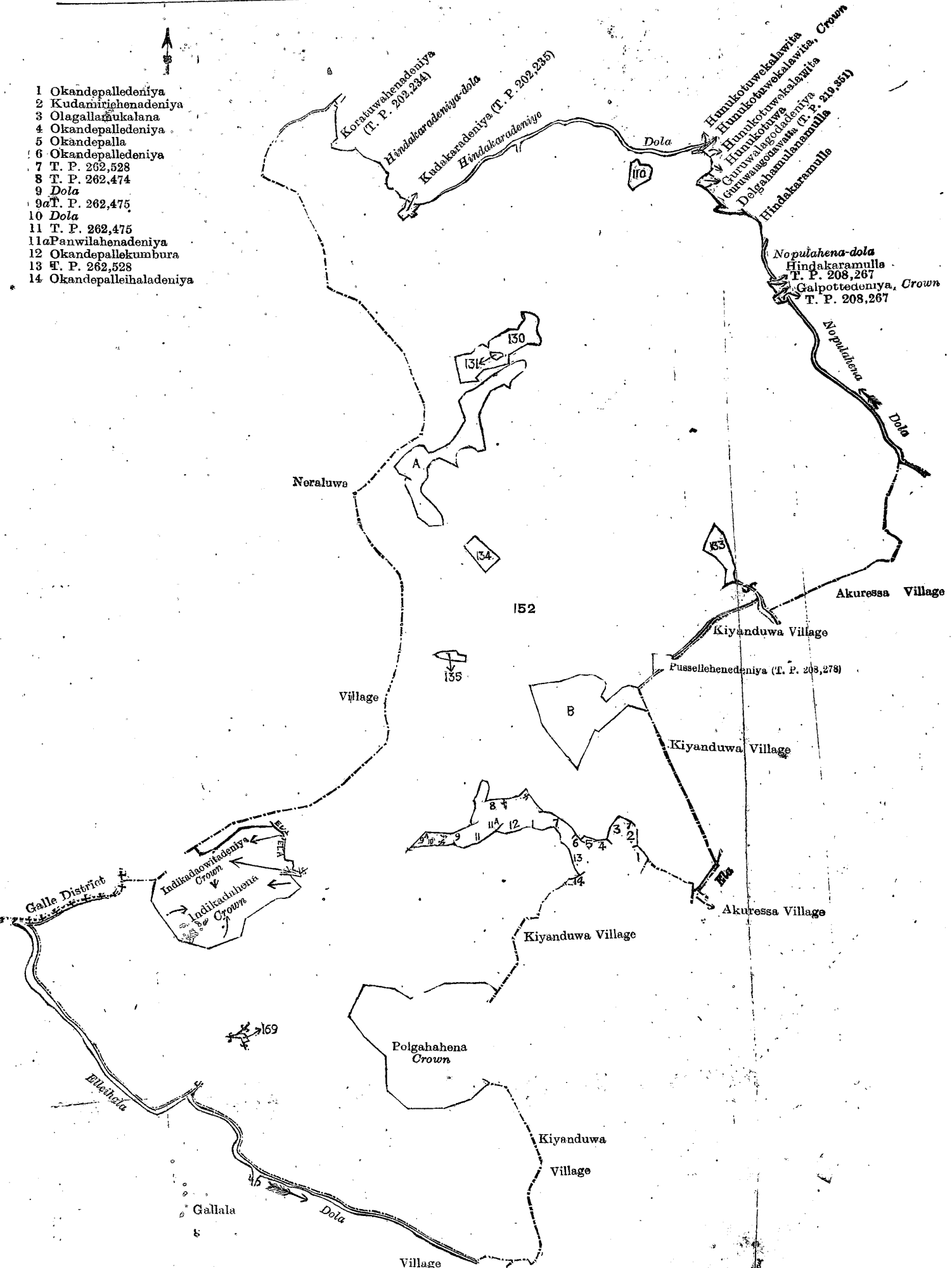


Surveyor-General's Office,  
Colombo, January 10, 1908.

Scale of 8 Chains to an Inch.

J. B. M. RIDOUT,  
for Surveyor-General.

- 1 Okandepalledeniya
- 2 Kudamirichenadeniya
- 3 Olagallaakalana
- 4 Okandepalledeniya
- 5 Okandepalla
- 6 Okandepalledeniya
- 7 T. P. 262,528
- 8 T. P. 262,474
- 9 Dola
- 9a T. P. 262,475
- 10 Dola
- 11 T. P. 262,475
- 11a Panwilahenadeniya
- 12 Okandepallekumbura
- 13 T. P. 262,528
- 14 Okandepalleihaladeniya



Surveyor-General's Office,  
Colombo, December 2, 1910.

Scale of 16 Chains to an Inch

A. H. G. DAWSON,  
for Surveyor-General.  
D 5

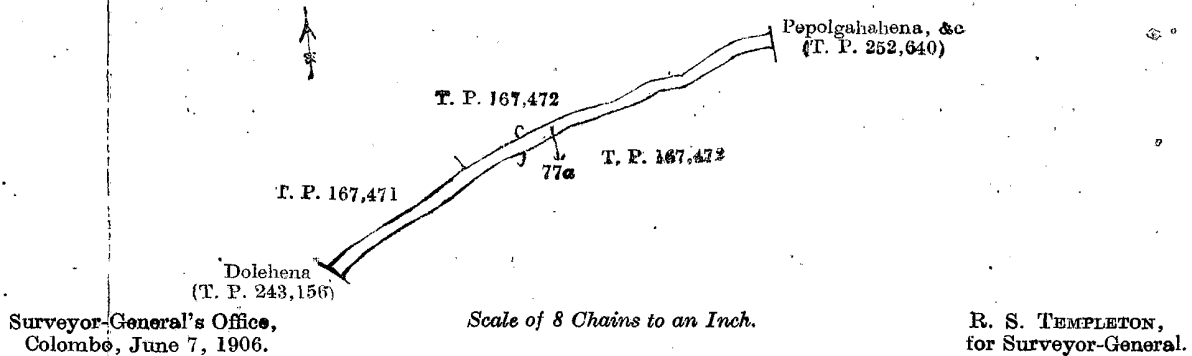
## II.—Preliminary plan 176.

Situation : Kebiliyapola village in Kandaboda pattu of Matara District.

Lot.	Name of Land.	Extent, A. R. P.
77a	Medahena, Kalautuwahena	1 0 21

and bounded as follows : on the north by T. P. 167,472 ; on the east by Pepolgahahena, &c., sold by the Crown to Rana-weera Kankanange Don Andiris Appu and another (T. P. 252,640) ; on the south by T. P. 167,472, Dolehena granted at half-improved value to Don Siman Silva Abeysiri Gunawardena (T. P. 243,156) ; on the west by T. P. 167,471.

March 21, 1911.

H. O. Fox,  
Special Officer.Surveyor-General's Office,  
Colombo, June 7, 1906.R. S. TEMPLETON,  
for Surveyor-General.

## Kurunegala S. O. No. 325.

Order under Section 2 of "The Waste Lands Ordinances of 1897, 1899, 1900, and 1903,"  
declaring Land to be Crown Property.

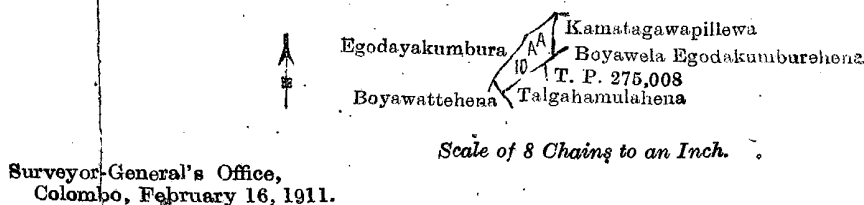
In the matter of the land commonly called or known as Assedumapillewa, situate in the village of Hindagolla, in the Medaketiya korale of the Katugampola hatpattu of the Kurunegala District, in the North-Western Province, and of "The Waste Lands Ordinances of 1897, 1899, 1900, and 1903."

THE notice required by section 1 of "The Waste Lands Ordinances of 1897, 1899, 1900, and 1903," having been duly published in manner prescribed by that section in respect of the above-named land (*vide* Notice No. 4,017), and no claim having been made to the said land or to any interest therein within the period of three months from the date specified in the said notice, I, John Murray Davies, Special Officer appointed under section 28 of the said Ordinances, under and by virtue of the powers vested in me in that behalf by section 2 of the said Ordinances, do hereby on July 1, 1911, order and declare that the said land, as more fully described below, situate in the village of Hindagolla, in the Medaketiya korale of the Katugampola hatpattu of the Kurunegala District, in the North-Western Province, and shown as lot 10aa in preliminary plan 404, and in the annexed diagram, and containing in extent 1 rood and 20 perches, is the property of the Crown.

*Description of the Land referred to.*

The land commonly called or known as Assedumapillewa, situated in the village of Hindagolla, in the Medaketiya korale of the Katugampola hatpattu of the Kurunegala District, in the North-Western Province, containing in extent 1 rood and 20 perches, and shown as lot 10aa in preliminary plan 404, and in the annexed diagram, and bounded as follows : on the north by Egodayakumbura claimed by Pitcha Tambi and others ; on the east by Kamatagawapillewa sold by the Crown, Boyawela Egodakumburehena sold by the Crown (T. P. 275,008) ; on the south by Talgahamulahena sold by the Crown, Boyawattehena sold by the Crown ; on the west by Egodayakumbura claimed by Pitcha Tambi and others.

July 1, 1911.

J. M. DAVIES,  
Special Officer.Surveyor-General's Office,  
Colombo, February 16, 1911.A. H. G. DAWSON,  
for Surveyor-General.

## Kurunegala S. O. No. 326.

Order under Section 2 of "The Waste Lands Ordinances of 1897, 1899, 1900, and 1903,"  
declaring Lands to be Crown Property.

In the matter of the lands commonly called or known as Habekela (road reservation), Yakwillamukalana (road reservation), situate in the village of Werahera, in the Meda Pattu Korale West of the Katugampola hatpattu of the Kurunegala District, in the North-Western Province, and of "The Waste Lands Ordinances of 1897, 1899, 1900, and 1903."

THE notice required by section 1 of "The Waste Lands Ordinances of 1897, 1899, 1900, and 1903," having been duly published in manner prescribed by that section in respect of the above-named lands (*vide* Notice No. 4,029), and no claim having been made to the said lands or to any interest therein within the period of three months from the date specified in the said notice, I, John Murray Davies, Special Officer appointed under section 28 of the said Ordinances, under and by virtue of the powers vested in me in that behalf by section 2 of the said Ordinances, do hereby on July 2, 1911, order and declare that the said lands, as more fully described herein below, situate in the village of Werahera, in the Meda Pattu Korale West of the Katugampola hatpattu of the Kurunegala District, in the North-Western Province, and shown as lots 44a, 45a, 76, 77, 78 in preliminary plan 310, and in the annexed diagram, and containing in extent 1 acre 2 roods and 12 perches, are the property of the Crown.



*Description of the Lands referred to.*

The following lots situated in the village of Werahera, in the Meda Pattu Korale West of the Katugampola hatpattu of the Kurunegala District, in the North-Western Province, as described in the annexed diagram:—

Preliminary plan 310.

Situation: Werahera village in Meda Pattu Korale West of Kurunegala District.

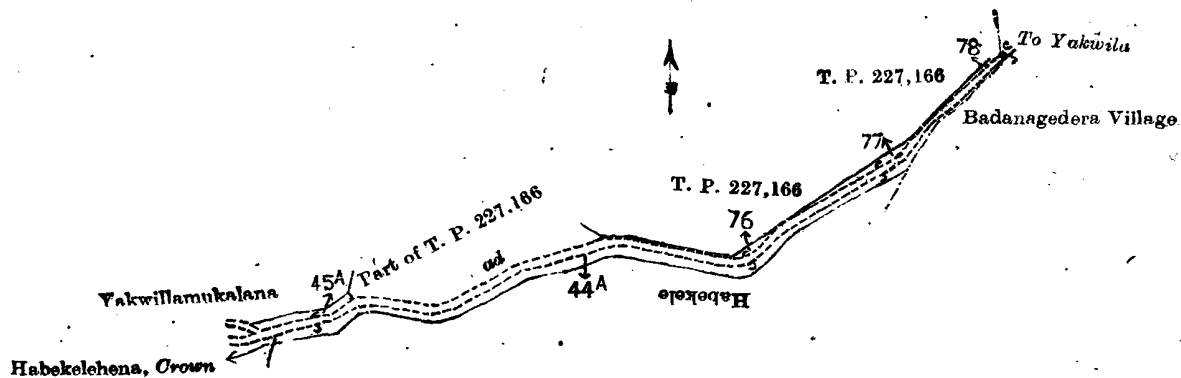
Lot.	Name of Land.	Extent, A. R. P.
44a	Habekele (road reservation)	1 0 22
45a	Yakwillamukalana (road reservation)	0 0 25
76	Do.	0 0 19
77	Do.	0 0 18
78	Do.	0 0 8

I 2 12

and bounded as follows: on the north by Yakwillamukalana sold by the Crown, part of T. P. 227,166; on the east by the village limit of Yakwila, the village limit of Badanagedara, Habekele sold by the Crown; on the south by Habekele sold by the Crown; on the west by Habekelehena claimed by the Crown and road.

July 2, 1911.

J. M. DAVIES,  
Special Officer.



Scale of 8 Chains to an Inch.

Surveyor-General's Office,  
Colombo. February 28, 1911.

A. H. G. DAWSON,  
for Surveyor-General.

### Kegalla S. O. No. 1.

Order under Section 2 of "The Waste Lands Ordinances of 1897, 1899, 1900, and 1903,"  
declaring Land to be Crown Property.

In the matter of the land commonly called or known as Railpara (railway line and reservation), P. P. 1,777/Z 188, situate in the village of Hurimaluwa, in the Kinigoda korale of the Kegalla District, in the Province of Sabaragamuwa, and of "The Waste Lands Ordinances of 1897, 1899, 1900, and 1903."

The notice required by section 1 of "The Waste Lands Ordinances of 1897, 1899, 1900, and 1903," having been duly published in manner prescribed by that section in respect of the above-named land (*vide* Notice No. 3,989), and no claim having been made to the said land or to any interest therein within the period of three months from the date specified in the said notice, I, Maxwell MacLagan Wedderburn, Special Officer appointed under section 28 of the said Ordinances, under and by virtue of the powers vested in me in that behalf by section 2 of the said Ordinances, do hereby on July 3, 1911, order and declare that the said land, as more fully described herein below, situate in the village of Hurimaluwa, in the Kinigoda korale of the Kegalla District, in the Province of Sabaragamuwa, and shown as lot 10 in preliminary plan 111, and in the annexed diagram, and containing in extent 7 acres 2 roods and 23 perches, is the property of the Crown.

#### *Description of the Land referred to.*

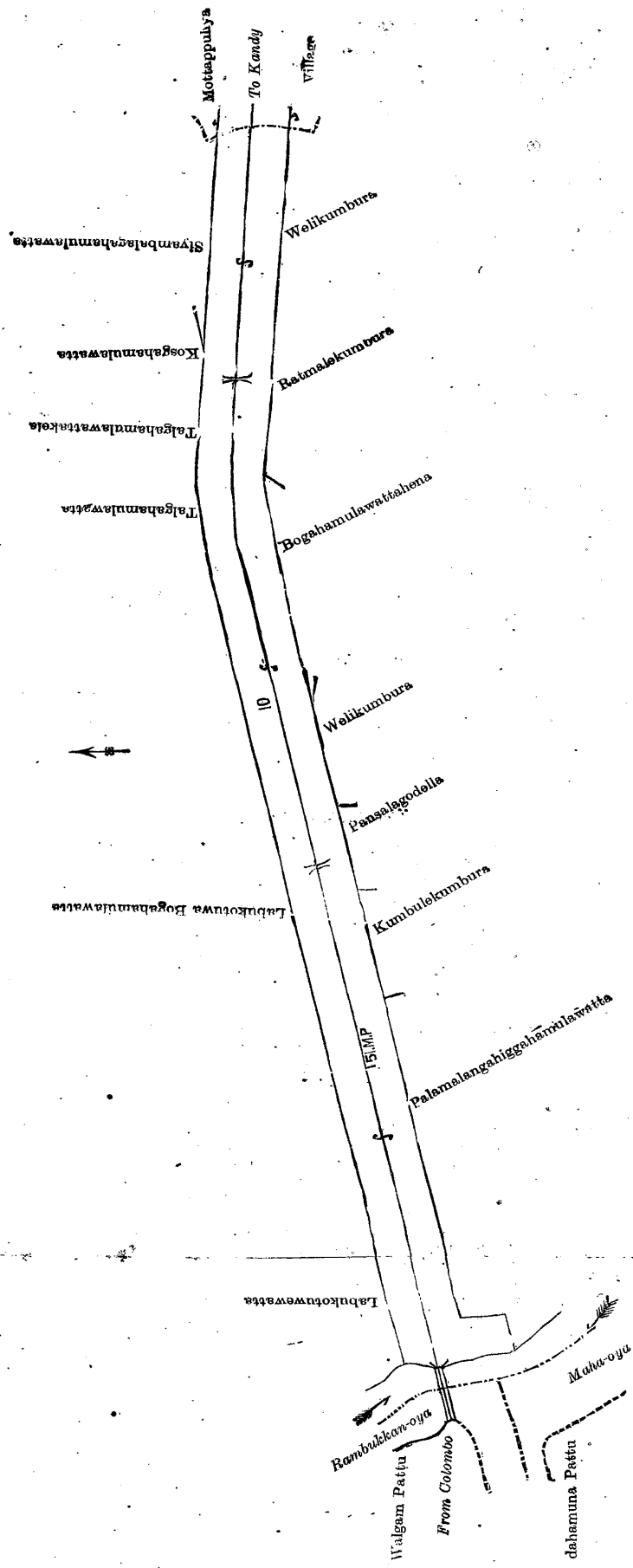
The land commonly called or known as Railpara (railway line and reservation), P. P. 1,777/Z 188, situated in the village of Hurimaluwa, in the Kinigoda korale of the Kegalla District, in the Province of Sabaragamuwa, containing in extent 7 acres 2 roods and 23 perches, shown as lot 10 in preliminary plan 111, and in the annexed diagram, and bounded as follows: on the north by Labukotuwwewatta claimed by the heirs of Emanis Fernando of Wanawahala in Colombo District, Labukotuwe Bogahamulawatta claimed by Omaru Lebbe Kuppar Tamby Lebbe, Talgahamulawatta claimed by Nochu Lebbe Abdul Rahiman, Talgahamulawattekele claimed by Omaru Lebbe Ahamadul Lebbe, Kosgahamulawatta claimed by Meena Amala Marikar, Siyambalagahamulawatta claimed by Omaru Lebbe Kuppai Tamby Lebbe; on the east by the village limit of Moottappuliya; on the south by Welikumbura claimed by Omaru Lebbe Kuppai Tamby Lebbe and others, Ratmalekumbura claimed by Omaru Lebbe Kuppai Tamby Lebbe, Bogahamulawattehena claimed by ditto, Welikumbura claimed by Hennekedara Punchirala and others, Pansalagodella sold by the Crown, Kumbulekumbura claimed by Omaru Lebbe Kuppar Tamby Lebbe, T. A. of Rambukkana, Palamalangahiggahamulawatta claimed by Omaru Lebbe Kuppar Tamby Lebbe; on the west by the Maha-oya, the Rambukkan-oya.

July 3, 1911.

M. M. WEDDERBURN,  
Special Officer.

D 6

Field sheet: village plan.



Surveyor-General's Office,  
Colombo, January 12, 1911.

Scale of 4 Chains to an Inch.

A. H. G. DAWSON,  
for Surveyor-General.