

Ceylon Government Gazette

Published by Authority.

No. 6,459 — FRIDAY, AUGUST 25, 1911.

PART I.—General: Minutes, Proclamations, Appointments,
and General Government Notifications.

PART II.—Legal and Judicial.

PART III.—Provincial Administration.

PART IV.—Land Settlement.

PART V.—Mercantile, Marine, Municipal, Local, &c.

Separate paging is given to each Part in order that it may be filed separately.

Part IV.—Land Settlement.

	PAGE		PAGE
Preliminary Notices	767	Final Orders	788

PRELIMINARY NOTICES.

Galle Notice No. 4,182.

Notice under "The Waste Lands Ordinances of 1897, 1899, 1900, and 1903."

TAKE notice that unless within three months from August 25, 1911, the persons, if any, who claim any interest in the lands hereinafter mentioned or in any one or more of such lands or to some interest therein make claim in person or in writing to the said lands or any of them or to some interest therein to H. C. Toller, Esq., Special Officer appointed under section 28 of "The Waste Lands Ordinances of 1897, 1899, 1900, and 1903," at his office at Fort, Colombo:

Such Special Officer, in pursuance of the powers vested in him by the said Ordinances, will declare by writing under his hand that the said lands or such of them, as to which no claim has been made, are the property of the Crown.

H. C. TOLLER,
Special Officer.

Description of the Lands referred to.

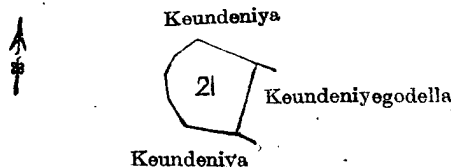
The following lots situated in the village of Tawalama, in the Hinidum pattu of the Galle District, in the Southern Province, as described in the annexed diagrams:—

I.—Preliminary plan 483. Field sheet O/9/33-41.

Situation: Tawalama village in Hinidum pattu of Galle District.

Lot.	Name of Land.	Extent, A. R. P.
21	Keundeniyegodella <i>alias</i> Dikgodella ..	1 0 8

and bounded as follows: on the north by Keundeniya claimed by Don Lewis de Silva Wickremanayaka Karunaratna and others; on the east by Keundeniyegodella sold by the Crown; on the south and west by Keundeniya claimed by Don Lewis de Silva Wickremanayaka Karunaratna and others.



Surveyor-General's Office,
Colombo, July 13, 1911.

Scale of 8' Chains to an Inch.

A. H. G. DAWSON,
for Surveyor-General.

II.—Preliminary plan 483. Field sheet O/9/33-41.

Situation : Tawalama village in Hinidum pattu of Galle District.

Lot.	Name of Land.	Extent, A. R. P.
42	Batapotaismattekumbura	0 1 8

and bounded as follows : on the north by Batapotawatta sold by the Crown ; on the east by Opatagederagodella *alias* Gurudologodella claimed by the Crown ; on the south by the Beeria-dola ; on the west by Batapoteowita claimed by Abesinge Porolis and others.



Surveyor-General's Office,
Colombo, July 13, 1911.

Scale of 8 Chains to an Inch.

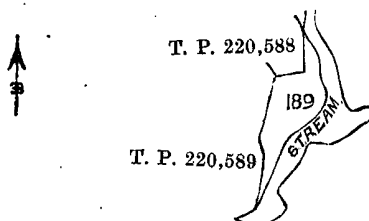
A. H. G. DAWSON,
for Surveyor-General.

III.—Preliminary plan 483. Field sheet O/9/33-41.

Situation : Tawalama village in Hinidum pattu of Galle District.

Lot.	Name of Land.	Extent, A. R. P.
189	Waturawa <i>alias</i> Panwila	0 2 36

and bounded as follows : on the north by T. P. 220,588 ; on the east and south by a stream ; on the west by T. P. 220,589.



Surveyor-General's Office,
Colombo, July 13, 1911.

Scale of 8 Chains to an Inch.

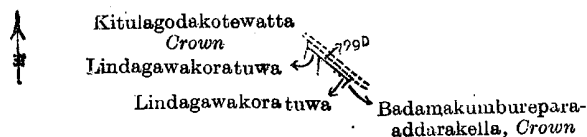
A. H. G. DAWSON,
for Surveyor-General.

IV.—Preliminary plan 483. Field sheet O/9/33-41.

Situation : Tawalama village in Hinidum pattu of Galle District.

Lot.	Name of Land.	Extent, A. R. P.
29d	Lindagawakoratuwa (reservation for road)	0 0 5

and bounded as follows : on the north and east by a road ; on the south by Badamakumburepara-addarakella declared to be Crown property under the Waste Lands Ordinances ; on the west by Lindagawakoratuwa claimed by P. Janis, Kitulagodakotewatta claimed by the Crown.



Surveyor-General's Office,
Colombo, July 13, 1911.

Scale of 8 Chains to an Inch.

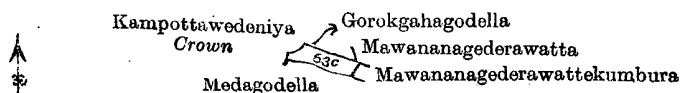
A. H. G. DAWSON,
for Surveyor-General.

V.—Preliminary plan 483. Field sheet O/9/33-41.

Situation : Tawalama village in Hinidum pattu of Galle District.

Lot.	Name of Land.	Extent, A. R. P.
63c	Diganadola-addarakumbura	0 0 35

and bounded as follows : on the north by Gorokgahagodella sold by the Crown, Mawananagerawatta claimed by P. G. Janis ; on the east by Mawananagerawattekumbura claimed by W. Cornelis and others ; on the south by Medagodella (private) ; on the west by Kampottawedeniya claimed by the Crown.



Surveyor-General's Office,
Colombo, July 13, 1911.

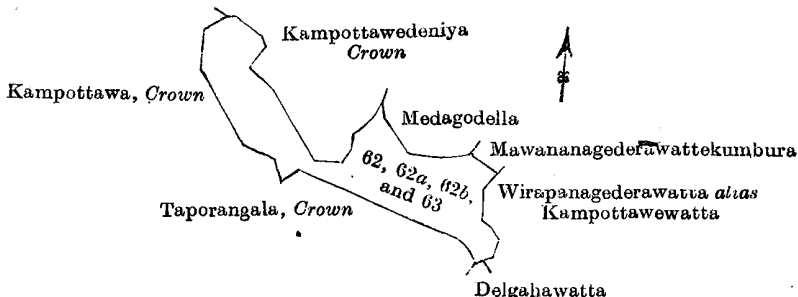
Scale of 8 Chains to an Inch.

A. H. G. DAWSON,
for Surveyor-General.

VI.—Preliminary plan 483. Field sheet O/9/33-41.
 Situation : Tawalama village in Hinidum pattu of Galle District.

Lot.	Name of Land.	Extent, A. R. P.
62	Kampottawewatta	0 2 10
62a	Kampottawegodella	0 2 10
62b	Do.	0 2 4
63	Lindagawaliyadda	2 0 18
		3 3 2

and bounded as follows : on the north by Kampottawedeniya claimed by the Crown, Medagodella (private), Mawanana-gederawattekumbura claimed by W. Cornelis and others ; on the east by Wirapanagederawatta *alias* Kampottawewatta claimed by Patabendige Endoris and others ; on the south by Delgahawatta granted at half-improved value, Taporangala claimed by the Crown ; on the west by Kampottawa claimed by the Crown.



Surveyor-General's Office,
 Colombo, July 13, 1911.

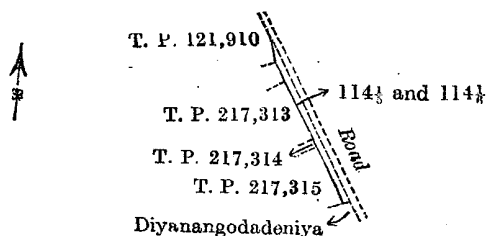
Scale of 8 Chains to an Inch.

A. H. G. DAWSON,
 for Surveyor-General.

VII.—Preliminary plan 483. Field sheet O/9/49-57.
 Situation : Tawalama village in Hinidum pattu of Galle District.

Lot.	Name of Land.	Extent, A. R. P.
114½	Road reservation	0 0 29
114¾	Do.	0 0 20
		0 1 9

and bounded as follows : on the north and east by a road ; on the south by Diyanangodadeniya sold by the Crown ; on the west by T. Ps. 217,315, 217,314, 217,313, and 121,910.



Surveyor-General's Office,
 Colombo, July 13, 1911.


Scale of 8 Chains to an Inch.

A. H. G. DAWSON,
 for Surveyor-General.

VIII.—Preliminary plan 483. Field sheet O/9/49-57.
 Situation : Tawalama village in Hinidum pattu of Galle District.

Lot.	Name of Land.	Extent, A. R. P.
139	Diyanangodawatta	0 0 18

and bounded as follows : on the north by Diyanangodahena claimed by the Crown ; on the east by Suduwellowedeniya claimed by the Crown ; on the south by Diyanangoda claimed by the Crown ; on the west by T. P. 173,956.



Surveyor-General's Office,
 Colombo, July 13, 1911.

Scale of 8 Chains to an Inch.

A. H. G. DAWSON,
 for Surveyor-General.

IX.—Preliminary plan 483. Field sheet O/9/49-57.
 Situation : Tawalama village in Hinidum pattu of Galle District.

Lot.	Name of Land.	Extent, A. R. P.
141a	Pamunawatta	0 0 27

and bounded as follows : on the north and east by Pamunawatta claimed by T. P. G. Endoris ; on the south and west by Sandanagodella sold by the Crown.



Surveyor-General's Office,
Colombo, July 13, 1911.

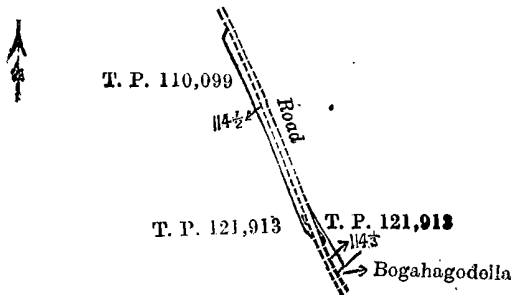
Scale of 8 Chains to an Inch.

A. H. G. DAWSON,
for Surveyor-General.

X.—Preliminary plan 483. Field sheet O/9/49-57.
Situation: Tawalama village in Hinidum pattu of Galle District.

Lot.	Name of Land.	Extent, A. R. P.
114 $\frac{1}{2}$.. Road reservation 0 0 25
114 $\frac{3}{4}$.. Do. 0 0 12
		0 0 37

and bounded as follows: on the north by a road; on the east by T. P. 121,913; on the south by Bogahagodella claimed by Puswellege Siyadoris and others; on the west by T. Ps. 121,913 and 110,099.



Surveyor-General's Office,
Colombo, July 13, 1911.

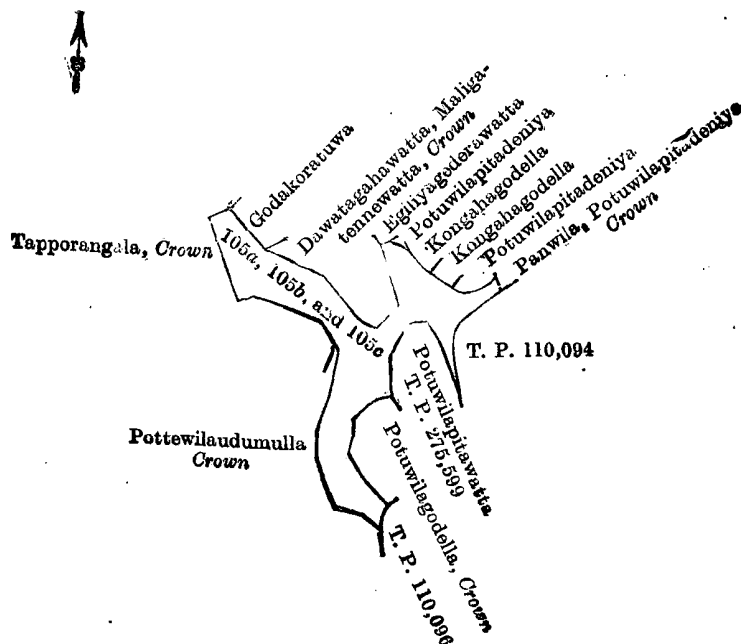
Scale of 8 Chains to an Inch.

A. H. G. DAWSON,
for Surveyor-General.

XI.—Preliminary plan 483. Field sheets O/9/33-41 and O/9/49-57.
Situation: Tawalama village in Hinidum pattu of Galle District.

Lot.	Name of Land.	Extent, A. R. P.
105a	.. Potuwilapitadeniya 0 3 28
105b	.. Pottewilaudumulla 1 1 27
105c	.. Diganaokanda 1 1 8
		3 2 23

and bounded as follows: on the north by Godakoratuwa claimed by T. G. Odiris, Dawatagahawatta, Maligatennewatta claimed by the Crown, Egiliyagederawatta claimed by Wilage Hinnibaba, Potuwilapitadeniya claimed by ditto, Kongahagodella claimed by ditto, Potuwilapitadeniya claimed by ditto, Panwila, Potuwilapitadeniya claimed by the Crown; on the east by T. P. 110,094, Potuwilapitawatta granted at half-improved value (T. P. 275,599), Potuwilagodella declared to be Crown property under the Waste Lands Ordinances, T. P. 110,096; on the south by Pottewilaudumulla claimed by the Crown; on the west by Pottewilaudumulla claimed by the Crown, Tapporangala claimed by the Crown.



Surveyor-General's Office,
Colombo, July 13, 1911.

Scale of 8 Chains to an Inch.

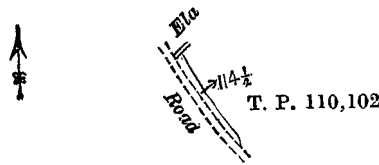
A. H. G. DAWSON,
for Surveyor-General.

XII.—Preliminary plan 483. Field sheet O/9/49–57.

Situation : Tawalama village in Hinidum pattu of Galle District.

Lot.	Name of Land.	Extent, A. R. P.
114½	Road reservation	0 0 16

and bounded as follows : on the north by an ela ; on the east by T. P. 110,102 ; on the south and west by a road.



Surveyor-General's Office,
Colombo, July 13, 1911.

Scale of 8 Chains to an Inch.

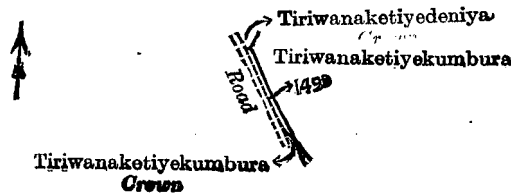
A. H. G. DAWSON,
for Surveyor-General.

XIII.—Preliminary plan 483. Field sheet O/9/50–58.

Situation : Tawalama village in Hinidum pattu of Galle District.

Lot.	Name of Land.	Extent, A. R. P.
149b	Tiriwanaketiye-kumbura (reservation for road)	0 0 12

and bounded as follows : on the north by Tiriwanaketiye-deniya claimed by the Crown ; on the east by Tiriwanaketiye-kumbura claimed by D. C. de Silva Wijesekera ; on the south by Tiriwanaketiye-kumbura claimed by the Crown ; on the west by a road.



Surveyor-General's Office,
Colombo, July 13, 1911.

Scale of 8 Chains to an Inch.

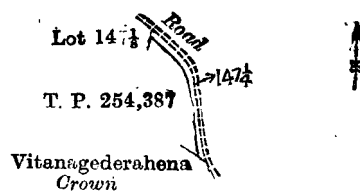
A. H. G. DAWSON,
for Surveyor-General.

XIV.—Preliminary plan 483. Field sheet O/9/50–58.

Situation : Tawalama village in Hinidum pattu of Galle District.

Lot.	Name of Land.	Extent, A. R. P.
147½	Road reservation	0 0 16

and bounded as follows : on the north and east by a road ; on the south by Vitanagederahena claimed by the Crown ; on the west by T. P. 254,387, lot No. 147½ sold by the Crown.



Surveyor-General's Office,
Colombo, July 13, 1911.

Scale of 8 Chains to an Inch.


A. H. G. DAWSON,
for Surveyor-General.

XV.—Preliminary plan 483. Field sheets O/9/49–57 and O/9/50–58.

Situation : Tawalama village in Hinidum pattu of Galle District.

Lot.	Name of Land.	Extent, A. R. P.
130	Delga havatta	0 1 7
131	Do.	0 1 21
		0 2 28

and bounded as follows : on the north by Maguruwalihalakebella *alias* Suduwellewa claimed by the Crown ; on the east by the Talangulu-ela ; on the south by Pamunakekulama claimed by Gamage Pedris and others, T. P. 150,209 ; on the west by T. P. 150,209.



Surveyor-General's Office,
Colombo, July 13, 1911.

Scale of 8 Chains to an Inch.

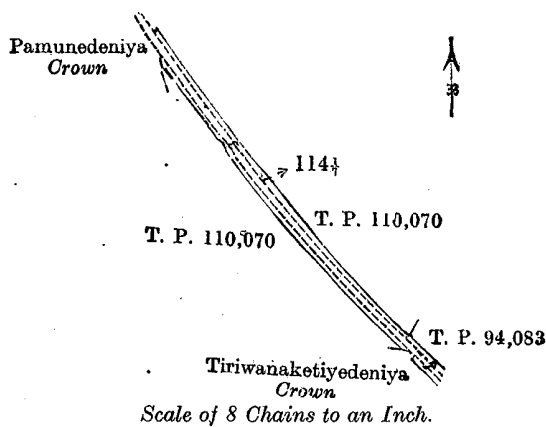
A. H. G. DAWSON,
for Surveyor-General.

XVI.—Preliminary plan 483. Field sheets O/9/49-57 and O/9/50-58.

Situation: Tawalama village in Hinidum pattu of Galle District.

Lot.	Name of Land.	Extent, A. R. P.
114½	Road reservation	0 2 5

and bounded as follows: on the north by T. P. 110,070; on the east by T. P. 94,083; on the south by Tiriwanaketiadeniya claimed by the Crown; on the west by T. P. 110,070, Pamunedeniya claimed by the Crown.

Surveyor-General's Office,
Colombo, July 13, 1911.

Scale of 8 Chains to an Inch.

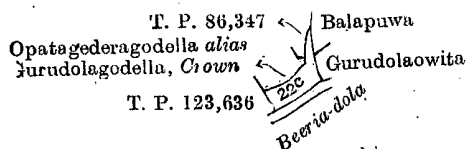
A. H. G. DAWSON,
for Surveyor-General.

XVII.—Preliminary plan 483. Field sheet O/9/33-41.

Situation: Tawalama village in Hinidum pattu of Galle District.

Lot.	Name of Land.	Extent, A. R. P.
22c	Gurudolaokanda	0 1 10

and bounded as follows: on the north by Opatagederagodella *alias* Gurudolagodella claimed by the Crown, T. P. 86,347; on the east by Balapuwa claimed by Abeyasinge Edirihamy and others, Gurudolaowita claimed by W. Karunaratna Charles Dias; on the south by the Beeria-dola; on the west by T. P. 123,636.

Surveyor-General's Office,
Colombo, July 13, 1911.

Scale of 8 Chains to an Inch.

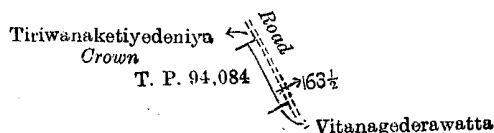
A. H. G. DAWSON,
for Surveyor-General.

XVIII.—Preliminary plan 483. Field sheet O/9/50-58.

Situation: Tawalama village in Hinidum pattu of Galle District.

Lot.	Name of Land.	Extent, A. R. P.
163½	Road reservation	0 0 10

and bounded as follows: on the north by Tiriwanaketiadeniya claimed by the Crown; on the east by a road; on the south by Vitanagerawatta claimed by R. Don Mathes; on the west by T. P. 94,084.

Surveyor-General's Office,
Colombo, July 13, 1911.

Scale of 8 Chains to an Inch.


A. H. G. DAWSON,
for Surveyor-General.

XIX.—Preliminary plan 483. Field sheet O/9/50-58.

Situation: Tawalama village in Hinidum pattu of Galle District.

Lot.	Name of Land.	Extent, A. R. P.
172	Vitanagederahena <i>alias</i> Ketakelagahahena	0 1 0

and bounded as follows: on the north by T. P. 173,957; on the east by Gonnagahagawatta claimed by Gamage Dionis and others; on the south and west by T. P. 173,957.

Surveyor-General's Office,
Colombo, July 13, 1911.

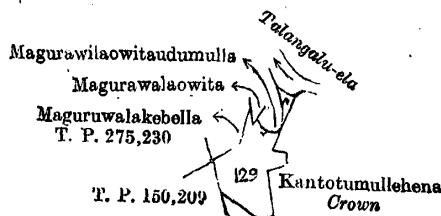
Scale of 8 Chains to an Inch.

A. H. G. DAWSON,
for Surveyor-General.

XX.—Preliminary plan 483. Field sheets O/9/49-57 and O/9/50-58.
Situation : Tawalama village in Hinidum pattu of Galle District.

Lot.	Name of Land.	Extent, A. R. P.
129	Suduwellewedeniya	0 3 28

and bounded as follows : on the north by Magurawalaowita claimed by A. Andris and others, Magurawilaowitaudumulla claimed by Cornelis de Silva, the Talangalu-ela ; on the east and south by Kankotumullehena claimed by the Crown ; on the west by T. P. 150,209, Maguruwalakebella sold by the Crown (T. P. 275,230).



Surveyor-General's Office,
Colombo, July 13, 1911.


Scale of 8 Chains to an Inch.

A. H. G. DAWSON,
for Surveyor-General.

XXI.—Preliminary plan 483. Field sheet O/9/50-58.
Situation : Tawalama village in Hinidum pattu of Galle District.

Lot.	Name of Land.	Extent, A. R. P.
154a1	Polgasgodella	0 0 24
154a2	Do.	0 2 2
154a3	Do.	0 0 19
		0 3 5

and bounded as follows : on the north and east by the Talangalu-ela ; on the south by Tiriwanaketiye-ela-addarawatta claimed by Rubasingamage Mathias and others ; on the west by T. P. 110,072.



Surveyor-General's Office,
Colombo, July 13, 1911.

Scale of 8 Chains to an Inch.

A. H. G. DAWSON,
for Surveyor-General.

Galle S. O. 7—1911.

Matara Notice No. 4,183.

Notice under "The Waste Lands Ordinances of 1897, 1899, 1900, and 1903."

TAKE notice that unless within three months from August 25, 1911, the persons, if any, who claim any interest in the lands hereinafter mentioned or in any one or more of such lands make claim in person or in writing to the said lands or any of them or to some interest therein to Frederick Lewis, Esq., Special Officer appointed under section 28 of "The Waste Lands Ordinances of 1897, 1899, 1900, and 1903," at his office at Fort, Colombo :

Such Special Officer, in pursuance of the powers vested in him by the said Ordinances, will declare by writing under his hand that the said lands or such of them, as to which no claim has been made, are the property of the Crown.

FREDERICK LEWIS,
Special Officer.

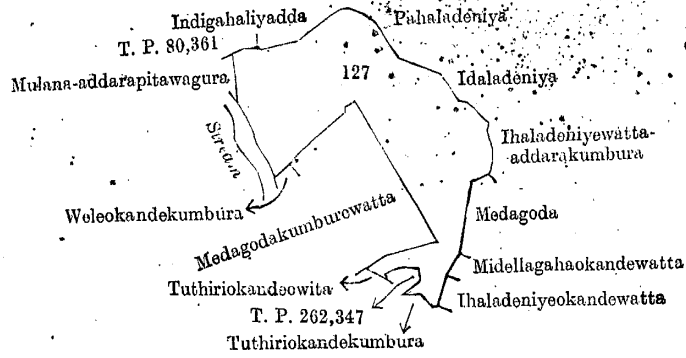
Description of the Lands referred to.

The following lots situated in the village of Gallala, in the Weligam korale of the Matara District, in the Southern Province, as described in the annexed diagrams :—

I.—Preliminary plan 555. Field sheet O/19/53-61.
Situation : Gallala village in Weligam korale of Matara District.

Lot.	Name of Land.	Extent, A. R. P.
127	Medagodakumburewatta	6 2 36

and bounded as follows : on the north by T. P. 80,361, Indigahaliyadda claimed by Hakuru Hewage Arnolis and others, Pahaladeniya claimed by Maragoda Hakuru Hewage Haruwa and others, Ihaladeniya claimed by ditto ; on the east by Ihaladeniyawatta-addarakumbura claimed by Dalawelle Hakuru Hewage Babuwe, Medagoda claimed by Slema Lebbe Mohamadu Ali and others, Midellagahaokandewatta sold by the Crown, Ihaladeniyeokandewatta claimed by Slema Lebbe Mohamadu Ali and others ; on the south by Tuthiriokandekumbura claimed by Sehu Slema Lebbe Mahamadu and others, T. P. 262,347, Tuthiriokandewita claimed by Mahamadu Ali, Medagodakumburewatta sold by the Crown, Weleokandekumbura claimed by Hakuru Hewage Andrisa and others ; on the west by a stream, Mulana-addarapitawagura claimed by Marawagoda Hakuru Hewage Babandrisa and others.



Surveyor-General's Office,
Colombo, May 24, 1911.

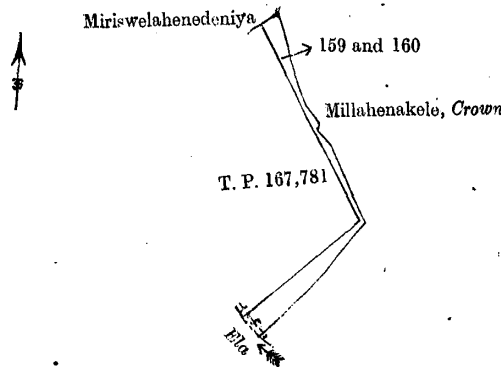
Scale of 8 Chains to an Inch.

A. H. G. DAWSON,
for Surveyor-General.

II.—Preliminary plan 555. Field sheet O/19/53-61.
Situation : Gallala village in Weligam korale of Matara District.

Lot.	Name of Land.	Extent, A. R. P.
159	Millahena (encroachment by owner of T. P. 167,781)	0 2 0
160	Do. (do. do.)	0 0 36
		0 2 36

and bounded as follows : on the north by Miriswelahenedeniya claimed by Dalawelle Hakuru Hewage Babuwe and others ; on the east by Millahenekele declared to be Crown property under the Waste Lands Ordinances ; on the south by an ela ; on the west by T. P. 167,781.



Surveyor-General's Office,
Colombo, May 24, 1911.

Scale of 8 Chains to an Inch.

A. H. G. DAWSON,
for Surveyor-General.

Matara S. O. 14—1911.

Hambantota Notice No. 4,184.

Notice under "The Waste Lands Ordinances of 1897, 1899, 1900, and 1903."

TAKE notice that unless within three months from August 25, 1911, the persons, if any, who claim any interest in the lands hereinafter mentioned or in any one or more of such lands or to some interest therein make claim in person or in writing to the said lands or any of them or to some interest therein to C. V. Brayne, Esq., Special Officer appointed under section 28 of "The Waste Lands Ordinances of 1897, 1899, 1900, and 1903," at his office at Fort, Colombo :

Such Special Officer, in pursuance of the powers vested in him by the said Ordinances, will declare by writing under his hand that the said lands or such of them, as to which no claim has been made, are the property of the Crown.

C. V. BRAYNE,
Special Officer.

Description of the Lands referred to.

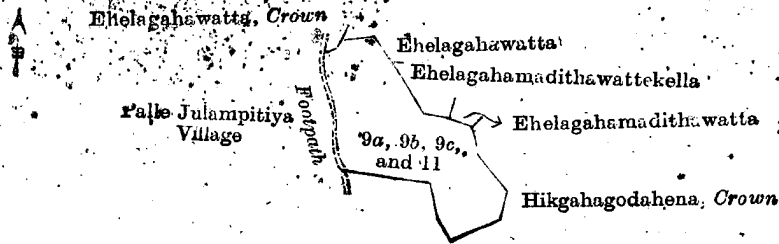
The following lots situated in the village of Galpotteyaya, in the West Giruwa pattu of the Hambantota District, in the Southern Province, as described in the annexed diagrams :—

I.—Preliminary plan 380.

Situation : Galpotteyaya village in West Giruwa pattu of Hambantota District.

Lot.	Name of Land.	Extent, A. R. P.	Lot.	Name of Land.	Extent, A. R. P.
9a	Ehalagahawatta	1 0 12	11	Ehalagahamadithewatta	0 2 3
9b	Do.	0 1 37			
9c	Hikgahagodakoratuwa	1 1 0			3 1 12

and bounded as follows : on the north by Ehalagahawatta declared to be Crown property under the Waste Lands Ordinances, Ehalagahawatta sold by the Crown, Ehalagahamadithewattekella claimed by Aggrahera Gamage Andris-hamy and another, Ehalagahamadithewatta claimed by Aggrahera Gamage Don Andris ; on the east and south by Hikgahagodahena declared to be Crown property under the Waste Lands Ordinances ; on the west by a footpath (the village limit of Palle Julampitiya).



Surveyor-General's Office,
Colombo, July 20, 1911.

Scale of 8 Chains to an Inch.

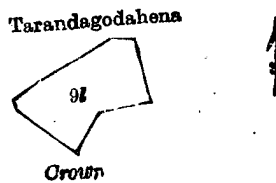
A. H. G. DAWSON,
for Surveyor-General.

II.—Preliminary plan 380.

Situation : Galpottayaya village in West Giruwa pattu of Hambantota District.

Lot.	Name of Land.	Extent, A. R. P.
9l	Tarandagodakoruwa	1 2 7

and bounded as follows : on the north, east, south, and west by Tarandagodahena declared to be Crown property under the Waste Lands Ordinances.



Surveyor-General's Office,
Colombo, July 20, 1911.

Scale of 8 Chains to an Inch.

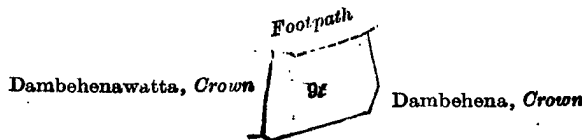
A. H. G. DAWSON,
for Surveyor-General.

III.—Preliminary plan 380.

Situation : Galpottayaya village in West Giruwa pattu of Hambantota District.

Lot.	Name of Land.	Extent, A. R. P.
9t	Dambeheha	1 2 19

and bounded as follows : on the north by a footpath ; on the east and south by Dambeheha declared to be Crown property under the Waste Lands Ordinances ; on the west by Dambehenewatta declared to be Crown property by civil action.



Surveyor-General's Office,
Colombo, July 20, 1911.

Scale of 8 Chains to an Inch.

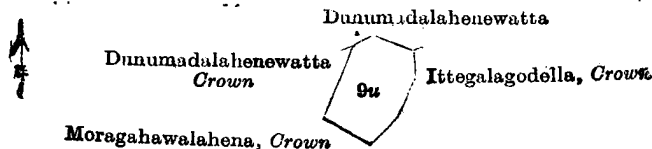
A. H. G. DAWSON,
for Surveyor-General.

IV.—Preliminary plan 380.

Situation : Galpottayaya village in West Giruwa pattu of Hambantota District.

Lot.	Name of Land.	Extent, A. R. P.
9u	Dunumadalagahahena	1 0 31

and bounded as follows : on the north by Dunumadalahenewatta claimed by Maddumage Carolis ; on the east by Ittegalagodella declared to be Crown property under the Waste Lands Ordinances ; on the south by Moragahawalahena declared to be Crown property under the Waste Lands Ordinances ; on the west by Dunumadalahenewatta declared to be Crown property under the Waste Lands Ordinances.



Surveyor-General's Office,
Colombo, July 20, 1911.

Scale of 8 Chains to an Inch.

A. H. G. DAWSON,
for Surveyor-General.

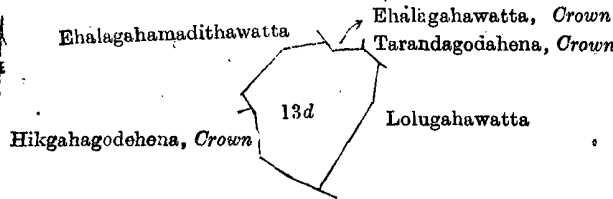
V.—Preliminary plan 380.

Situation : Galpottayaya village in West Giruwa pattu of Hambantota District.

Lot.	Name of Land.	Extent, A. R. P.
13d	Beddewatta	2 1 33

and bounded as follows : on the north by Ehelagahamadithewatta claimed by Aggrahera Gamage Don Andris, Ehelagahawatta declared to be Crown property under the Waste Lands Ordinances ; on the east by Lolugahawatta claimed by Aggrahera Gamage Sawunhamy ;

on the south by Hikkahagodehena declared to be Crown property under the Waste Lands Ordinances; on the west by Hikkahagodehena declared to be Crown property under the Waste Lands Ordinances, Ehalagahamadithewatta claimed by Aggrahera Gamage Don Andris.



Surveyor-General's Office,
Colombo, July 20, 1911.

Scale of 8 Chains to an Inch.

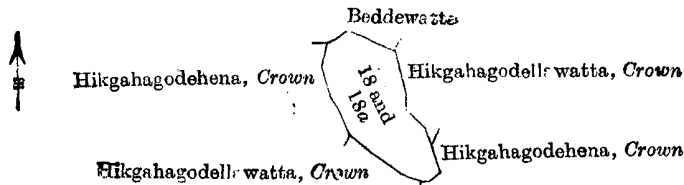
A. H. G. DAWSON,
for Surveyor-General.

VI.—Preliminary plan 380.

Situation : Galpotteyaya village in West Giruwa pattu of Hambantota District.

Lot.	Name of Land.	Extent, A. R. P.
18	Beddewatta	1 0 11
18a	Hikkahagodellewatta	0 3 2
		1 3 13

and bounded as follows : on the north by Beddewatta claimed by Aggrahera Gamage Sawunhamy ; on the east by Hikkahagodellewatta declared to be Crown property under the Waste Lands Ordinances, Hikkahagodehena declared to be Crown property under the Waste Lands Ordinances ; on the south by Hikkahagodehena declared to be Crown property under the Waste Lands Ordinances, Hikkahagodellewatta declared to be Crown property under the Waste Lands Ordinances ; on the west by Hikkahagodehena declared to be Crown property under the Waste Lands Ordinances.



Surveyor-General's Office,
Colombo, July 20, 1911.

Scale of 8 Chains to an Inch.

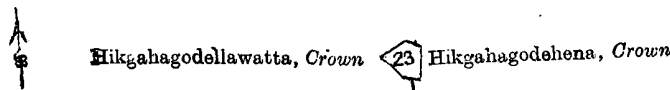
A. H. G. DAWSON,
for Surveyor-General.

VII.—Preliminary plan 380.

Situation : Galpotteyaya village in West Giruwa pattu of Hambantota District.

Lot.	Name of Land.	Extent, A. R. P.
23	Hikkahagodekehelkella	0 0 35

and bounded as follows : on the north by Hikkahagodellewatta declared to be Crown property under the Waste Lands Ordinances, Hikkahagodehena declared to be Crown property under the Waste Lands Ordinances ; on the east by Hikkahagodehena declared to be Crown property under the Waste Lands Ordinances ; on the south by Hikkahagodehena declared to be Crown property under the Waste Lands Ordinances, Hikkahagodellewatta declared to be Crown property under the Waste Lands Ordinances ; on the west by Hikkahagodellewatta declared to be Crown property under the Waste Lands Ordinances.



Surveyor-General's Office,
Colombo, July 20, 1911.

Scale of 8 Chains to an Inch.

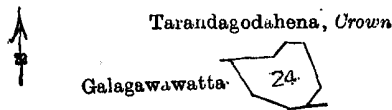
A. H. G. DAWSON,
for Surveyor-General.

VIII.—Preliminary plan 380.

Situation : Galpotteyaya village in West Giruwa pattu of Hambantota District.

Lot.	Name of Land.	Extent, A. R. P.
24	Tarandagoda	0 2 22

and bounded as follows : on the north and east by Tarandagodahena declared to be Crown property under the Waste Lands Ordinances ; on the south and west by Galagawawatta claimed by Hettiachchige Andris.



Surveyor-General's Office,
Colombo, July 20, 1911.

Scale of 8 Chains to an Inch.

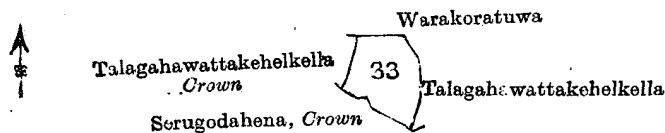
A. H. G. DAWSON,
for Surveyor-General.

IX.—Preliminary plan 380.

Situation : Galpotteyaya village in West Giruwa pattu of Hambantota District.

Lot.	Name of Land.	Extent, A. R. P.
33	Talagahawattekehelkella	0 3 31

and bounded as follows : on the north by Warakoratuwa claimed by Hettiachchige Arnolis ; on the east by Talagahawattekehelkella claimed by Hewa Nedungodage Tenhamy ; on the south by Serugodahena declared to be Crown property under the Waste Lands Ordinances ; on the west by Talagahawattekehelkella declared to be Crown property under the Waste Lands Ordinances.



Surveyor-General's Office,
Colombo, July 20, 1911.

Scale of 8 Chains to an Inch.

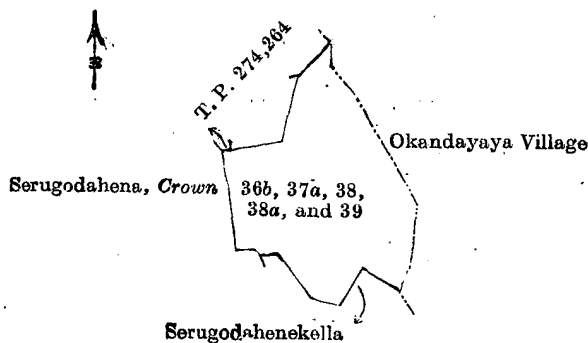
A. H. G. DAWSON,
for Surveyor-General.

X.—Preliminary plan 380.

Situation : Galpottayaya village in West Giruwa pattu of Hambantota District.

Lot.	Name of Land.	Extent, A. R. P.	Lot.	Name of Land.	Extent, A. R. P.
36b	Serugodahena	.. 0 0 35	39	Serugodahenekella	.. 2 1 17
37a	Do.	.. 0 3 3			
38	Kalugasarewattahena	.. 0 3 32			5 1 9
38a	Kalugasarewatta	.. 1 0 2			

and bounded as follows : on the north by T. P. 274,264 ; on the east, by the village limit of Okandeyaya ; on the south by Serugodahenekella claimed by the Crown and Weeratunga Arachchige Lokuhamy, Serugodahena declared to be Crown property under the Waste Lands Ordinances ; on the west by Serugodahena, &c., declared to be Crown property under the Waste Lands Ordinances.



Surveyor-General's Office,
Colombo, July 20, 1911.

Scale of 8 Chains to an Inch.

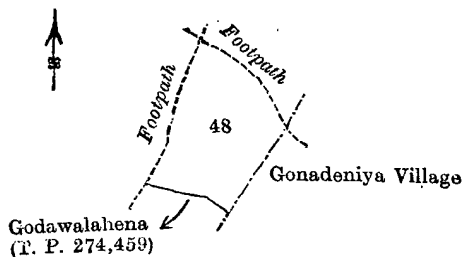
A. H. G. DAWSON,
for Surveyor-General.

XI.—Preliminary plan 380.

Situation : Galpottayaya village in West Giruwa pattu of Hambantota District.

Lot.	Name of Land.	Extent, A. R. P.
48	Godawalahenewatta	.. 2 1 36

and bounded as follows : on the north by a footpath ; on the east by the village limit of Gonadeniya ; on the south by Godawalahena sold by the Crown (T. P. 274,459) ; on the west by a footpath.



Surveyor-General's Office,
Colombo, July 20, 1911.

Scale of 8 Chains to an Inch.

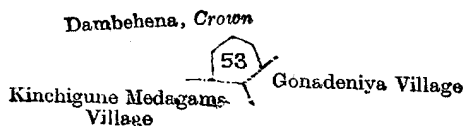
A. H. G. DAWSON,
for Surveyor-General.

XII.—Preliminary plan 380.

Situation : Galpottayaya village in West Giruwa pattu of Hambantota District.

Lot.	Name of Land.	Extent, A. R. P.
53	Dambehnekella	.. 0 1 10

and bounded as follows : on the north and east by Dambehena declared to be Crown property under the Waste Lands Ordinances ; on the south by the village limit of Gonadeniya, the village limit of Kinchigune Medagama ; on the west by Dambehena declared to be Crown property under the Waste Lands Ordinances.



Surveyor-General's Office,
Colombo, July 20, 1911.

Scale of 8 Chains to an Inch.

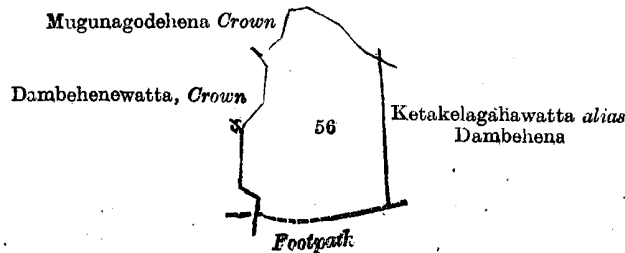
A. H. G. DAWSON,
for Surveyor-General.

XIII.—Preliminary plan 380.

Situation : Galpottēyaya village in West Giruwa pattu of Hambantota District.

Lot.	Name of Land.	Extent, A. R. P.
56	Dambehēnewatta	4 2 20

and bounded as follows : on the north by Mugunagodehena declared to be Crown property under the Waste Lands Ordinances ; on the east by Ketakelagahawatta *alias* Dambehena claimed by Polonnaruwa Gamage Lokuhamy ; on the south by a footpath ; on the west by Dambehēnewatta declared to be Crown property under a civil case.



Surveyor-General's Office,
Colombo, July 20, 1911.

Scale of 8 Chains to an Inch.

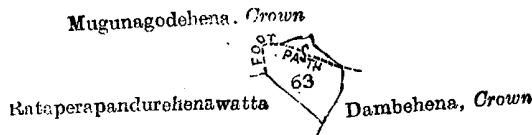
A. H. G. DAWSON,
for Surveyor-General.

XIV.—Preliminary plan 380.

Situation : Galpottēyaya village in West Giruwa pattu of Hambantota District.

Lot.	Name of Land.	Extent, A. R. P.
63	Rataperapandurehenewatta	0 3 1

and bounded as follows : on the north by Mugunagodehena declared to be Crown property under the Waste Lands Ordinances ; on the east by Dambehena declared to be Crown property under the Waste Lands Ordinances ; on the south by Rataperapandurehenewatta granted at half-improved value ; on the west by a footpath.



Surveyor-General's Office,
Colombo, July 20, 1911.

Scale of 8 Chains to an Inch.

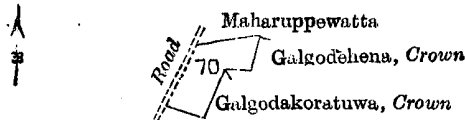
A. H. G. DAWSON,
for Surveyor-General.

XV.—Preliminary plan 380.

Situation : Galpottēyaya village in West Giruwa pattu of Hambantota District.

Lot.	Name of Land.	Extent, A. R. P.
70	Mahawatta	0 2 30

and bounded as follows : on the north by Maharuppewatta claimed by Hettiachchige Samelhamy and others ; on the east by Galgodehena declared to be Crown property under the Waste Lands Ordinances, Galgodakoratuwa declared to be Crown property under the Waste Lands Ordinances ; on the south by Galgodakoratuwa declared to be Crown property under the Waste Lands Ordinances ; on the west by a road.



Surveyor-General's Office,
Colombo, July 20, 1911.

Scale of 8 Chains to an Inch.

A. H. G. DAWSON,
for Surveyor-General.

Hambantota S. O. 45—1911.

Hambantota Notice No. 4,185.

Notice under "The Waste Lands Ordinances of 1897, 1899, 1900, and 1903."

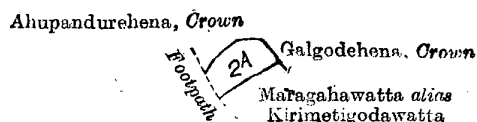
TAKE notice that unless within three months from August 25, 1911, the persons, if any, who claim any interest in the land hereinafter mentioned make claim in person or in writing to the said land or to some interest therein to C. V. Brayne, Esq., Special Officer appointed under section 28 of "The Waste Lands Ordinances of 1897, 1899, 1900, and 1903," at his office at Fort, Colombo :

Such Special Officer, in pursuance of the powers vested in him by the said Ordinances, will declare by writing under his hand that the land, to which no claim has been made, is the property of the Crown.

C. V. BRAYNE,
Special Officer.

Description of the Land referred to.

The land commonly called or known as Maragahawattakella *alias* Kirimetigodewattekella, situated in the village of Uda Julampitiya, in the West Giruwa pattu of the Hambantota District, in the Southern Province, containing in extent 1 rood and 36 perches, shown as lot 2a in preliminary plan 387, and in the annexed diagram, and bounded as follows : on the north by Galgodehena declared to be Crown property under the Waste Lands Ordinances ; on the east by Maragahawatta *alias* Kirimetigodewatta claimed by Kankanange Heenhamy ; on the south by a footpath ; on the west by Ahupandurehena declared to be Crown property under the Waste Lands Ordinances.



Surveyor-General's Office,
Colombo, August 14, 1911.

Scale of 8 Chains to an Inch.
Hambantota S. O. 46—1911.

A. H. G. DAWSON,
for Surveyor-General.

Kurunegala Notice No. 4,186.

Notice under "The Waste Lands Ordinances of 1897, 1899, 1900, and 1903."

TAKE notice that unless within three months from August 25, 1911, the persons, if any, who claim any interest in the lands hereinafter mentioned or in any one or more of such lands or to some interest therein make claim in person or in writing to the said lands or any of them or to some interest therein to N. A. Hampton, Esq., Special Officer appointed under section 28 of "The Waste Lands Ordinances of 1897, 1899, 1900, and 1903," at his office at Fort, Colombo :

Such Special Officer, in pursuance of the powers vested in him by the said Ordinances, will declare by writing under his hand that the said lands or such of them, as to which no claim has been made, are the property of the Crown.

N. A. HAMPTON,
Special Officer.

Description of the Lands referred to.

The following lots situated in the village of Pahala Katugampola, in the Meda Pattu Korale East of the Katugampola hatpattu of the Kurunegala District, in the North-Western Province, as described in the annexed diagrams :—

I.—Preliminary plan 394.

Situation : Pahala Katugampola village in Meda Pattu Korale East of Kurunegala District.

Lot.	Name of Land.	Extent, A. R. P.
2l	Panwewa (tank)	0 0 24
5	Panwewa (tank and bund)	1 1 2
		1 1 26

and bounded as follows : on the north by Panwewahena sold by the Crown ; on the east by Panwewahena sold by the Crown, Bogahahena claimed by the Crown ; on the south by Ihawalwela claimed by Marasin Arachchige Salanchi Naide and others ; Migahamulawatta sold by the Crown ; on the west by Migahamulawatta sold by the Crown, Migahamulahena sold by the Crown.



Surveyor-General's Office,
Colombo, July 24, 1911.

Scale of 8 Chains to an Inch.

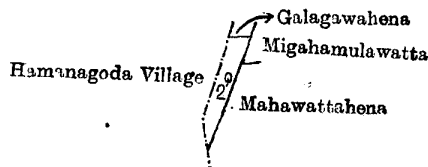
A. H. G. DAWSON,
for Surveyor-General.

II.—Preliminary plan 394.

Situation : Pahala Katugampola village in Meda Pattu Korale East of Kurunegala District.

Lot.	Name of Land.	Extent, A. R. P.
2q	Minipitiyahena (cemetery)	0 1 2

and bounded as follows : on the north by Galagawahena sold by the Crown ; on the east by Migahamulawatta sold by the Crown, Mahawattahena sold by the Crown ; on the south by Mahawattahena sold by the Crown ; on the west by the village limit of Hamanagoda.



Surveyor-General's Office,
Colombo, July 24, 1911.

Scale of 8 Chains to an Inch.
Kurunegala S. O. 95—1911.

A. H. G. DAWSON,
for Surveyor-General.

Kurunegala Notice No. 4,187.

Notice under "The Waste Lands Ordinances of 1897, 1899, 1900, and 1903."

TAKE notice that unless within three months from August 25, 1911, the persons, if any, who claim any interest in the lands hereinafter mentioned or in any one or more of such lands or to some interest therein make claim in person or in writing to the said lands or any of them or to some interest therein to N. A. Hampton, Esq., Special Officer appointed under section 28 of "The Waste Lands Ordinances of 1897, 1899, 1900, and 1903," at his office at Fort, Colombo :

Such Special Officer, in pursuance of the powers vested in him by the said Ordinances, will declare by writing under his hand that the said lands or such of them, as to which no claim has been made, are the property of the Crown.

N. A. HAMPTON,
Special Officer.

Description of the Lands referred to.

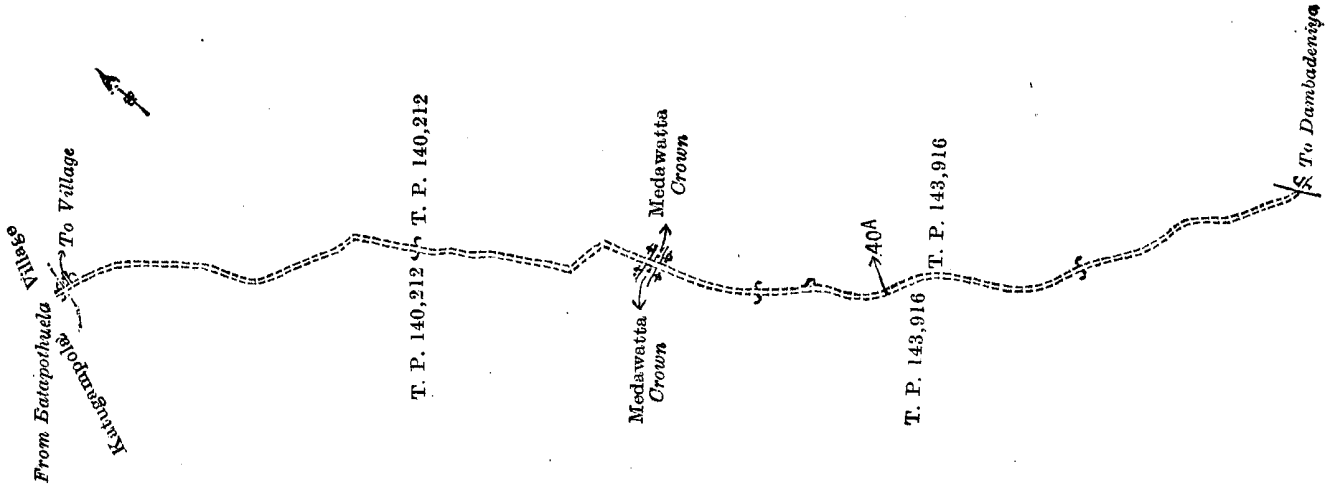
The following lots situated in the village of Kawudumunna, in the Meda Pattu Korale East of the Katugampola hatpattu of the Kurunegala District, in the North-Western Province, as described in the annexed diagrams :—

I.—Preliminary plan 398.

Situation : Kawudumunna village in Meda Pattu Korale East of Kurunegala District.

Lot.	Name of Land.	Extent, A. R. P.
40a .. Road 3 1 20

and bounded as follows : on the north by T. P. 140,212, Medawatta claimed by the Crown and encroached upon by H. J. Pieris, T. P. 143,916 ; on the east by T. P. 143,916 ; on the south by T. P. 143,916, Medawatta claimed by the Crown and encroached upon by H. J. Pieris, T. P. 140,212 ; on the west by the village limit of Katugampola.



Surveyor-General's Office,
Colombo, July 26, 1911.

Scale of 16 Chains to an Inch.

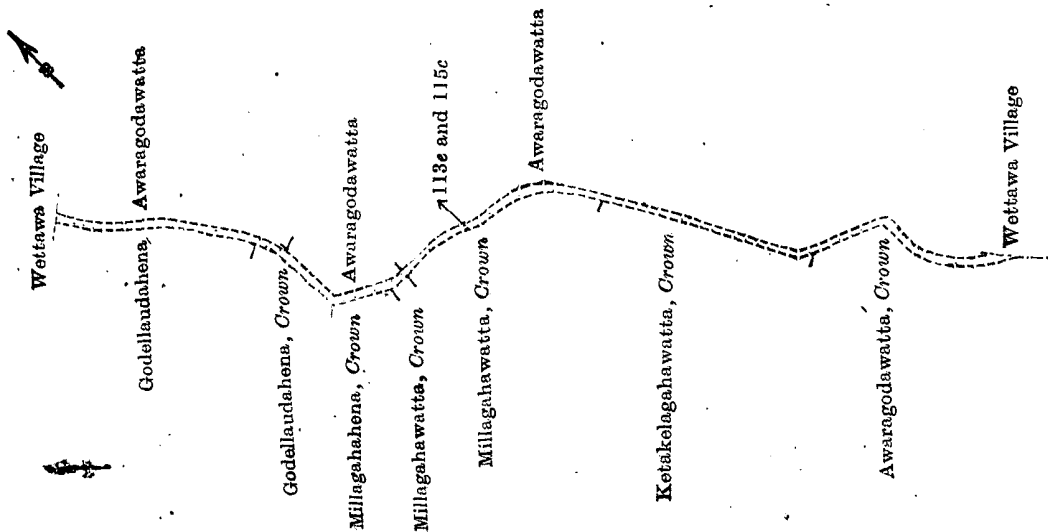
A. H. G. DAWSON,
for Surveyor-General.

II.—Preliminary plan 398.

Situation : Kawudumunna village in Meda Pattu Korale East of Kurunegala District.

Lot.	Name of Land.	Extent, A. R. P.
113e .. Road 0 2 8
115e .. Do. 0 3 6
		1 1 14

and bounded as follows : on the north by Awaragodawatta sold by the Crown ; on the east by Awaragodawatta sold by the Crown, the village limit of Wettawa ; on the south by Awaragodawatta claimed by the Crown, Ketakelegahawatta claimed by the Crown, Millagahawatta claimed by the Crown, Millagahahena claimed by the Crown ; on the west by Godellaudahena claimed by the Crown, Godellaudahena sold by the Crown, the village limit of Wettawa.



Surveyor-General's Office,
Colombo, July 26, 1911.

Scale of 8 Chains to an Inch.

A. H. G. DAWSON,
for Surveyor-General.

Anuradhapura Notice No. 4,188.

Notice under "The Waste Lands Ordinances of 1897, 1899, 1900, and 1903."

TAKE notice that unless within three months from August 25, 1911, the persons, if any, who claim any interest in the lands hereinafter mentioned or in any one or more of such lands make claim in person or in writing to the said lands or any of them or to some interest therein to W. E. Wait, Esq., Special Officer appointed under section 28 of "The Waste Lands Ordinances of 1897, 1899, 1900, and 1903," at his office at Fort, Colombo :

Such Special Officer, in pursuance of the powers vested in him by the said Ordinances, will declare by writing under his hand that the said lands or such of them, as to which no claim has been made, are the property of the Crown.

W. E. WAIT,
Special Officer.

Description of the Lands referred to.

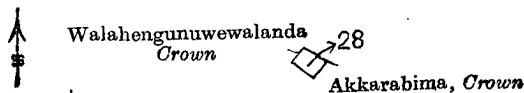
The following lots situated in the village of Walahengunuwewa, in the Ihala Kende tulana of the Kende korale of the Nuwaragam palata, in the North-Central Province, as described in the annexed diagrams :—

I.—Preliminary plan 544.

Situation : Walahengunuwewa village in Kende korale of Nuwarakalawiya District.

Lot.	Name of Land.	Extent, A. R. P.
28 ..	Akkarabima	0 0 3

and bounded as follows : on the north by Walahengunuwewalanda claimed by the Crown ; on the east and south by Akkarebima claimed by the Crown ; on the west by Akkarebima claimed by the Crown, Walahengunuwewalanda claimed by the Crown.



Scale of 4 Chains to an Inch.

Surveyor-General's Office,
Colombo, May 29, 1911.

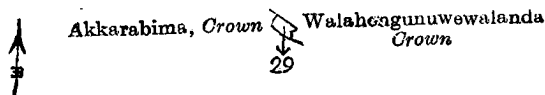
A. H. G. DAWSON,
for Surveyor-General.

II.—Preliminary plan 544.

Situation : Walahengunuwewa village in Kende korale of Nuwarakalawiya District.

Lot.	Name of Land.	Extent, A. R. P.
29 ..	Akkarabima	0 0 8

and bounded as follows : on the north and east by Walahengunuwewalanda claimed by the Crown ; on the south and west by Akkarebima claimed by the Crown.



Scale of 8 Chains to an Inch.

Surveyor-General's Office,
Colombo, May 29, 1911.

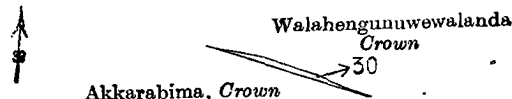
A. H. G. DAWSON,
for Surveyor-General.

III.—Preliminary plan 544.

Situation : Walahengunuwewa village in Kende korale of Nuwarakalawiya District.

Lot.	Name of Land.	Extent, A. R. P.
30 ..	Akkarabima	0 0 1

and bounded as follows : on the north and east by Walahengunuwewalanda claimed by the Crown ; on the south and west by Akkarebima claimed by the Crown.



Scale of 2 Chains to an Inch.

Surveyor-General's Office,
Colombo, May 29, 1911.

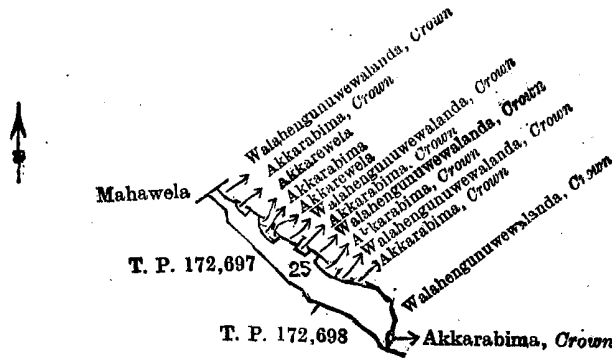
A. H. G. DAWSON,
for Surveyor-General.

IV.—Preliminary plan 544.

Situation : Walahengunuwewa village in Kende korale of Nuwarakalawiya District.

Lot.	Name of Land.	Extent, A. R. P.
25 ..	Akkarabima (abandoned paddy field)	1 0 12

and bounded as follows : on the north by Mahawela (private), Walahengunuwewalanda claimed by the Crown, Akkarebima claimed by the Crown, Akkarewela sold by the Crown, Walahengunuwewalanda claimed by the Crown, Akkarebima claimed by the Crown, Walahengunuwewalanda claimed by the Crown, Akkarewela sold by the Crown, Walahengunuwewalanda claimed by the Crown, Akkarebima claimed by the Crown, Walahengunuwewalanda claimed by the Crown, Akkarebima claimed by the Crown, Walahengunuwewalanda claimed by the Crown, Akkarebima claimed by the Crown ; on the east by Walahengunuwewalanda claimed by the Crown, Akkarebima claimed by the Crown ; on the south by T. P. 172,698 ; on the west by T. P. 172,697.



Scale of 8 Chains to an Inch.

Surveyor-General's Office,
Colombo, July 27, 1911.

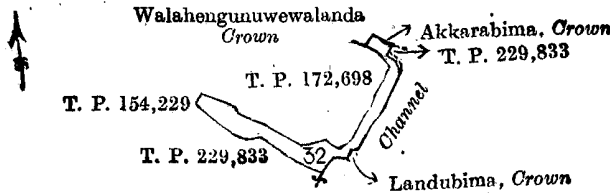
A. H. G. DAWSON,
for Surveyor-General.

V.—Preliminary plan 544.

Situation : Walahengunuwewa village in Kende korale of Nuwarakalawiya District.

Lot.	Name of Land.	Extent, A. R. P.
32 ..	Akkarebima (abandoned paddy field) 0 3 10

and bounded as follows : on the north by T. P. 172, 698, Walahengunuwewalanda claimed by the Crown, Akkarabima claimed by the Crown ; on the east by T. P. 229,833, a channel, Landubima claimed by the Crown ; on the south by T. P. 229,833 ; on the west by T. P. 154,229.



Scale of 8 Chains to an Inch.

Surveyor General's Office,
Colombo, July 27, 1911.

A. H. G. DAWSON,
for Surveyor-General.

Anuradhapura S. O. 19—1911.

Kegalla Notice No. 4,189.

Notice under "The Waste Lands Ordinances of 1897, 1899, 1900, and 1903."

TAKE notice that unless within three months from August 25, 1911, the persons, if any, who claim any interest in the lands hereinafter mentioned or in any one or more of such lands make claim in person or in writing to the said lands or any of them or to some interest therein to M. M. Wedderburn, Esq., Special Officer appointed under section 28 of "The Waste Lands Ordinances of 1897, 1899, 1900, and 1903," at his office at Fort, Colombo :

Such Special Officer, in pursuance of the powers vested in him by the said Ordinances, will declare by writing under his hand that the said lands or such of them, as to which no claim has been made, are the property of the Crown.

M. M. WEDDERBURN,
Special Officer.

Description of the Lands referred to.

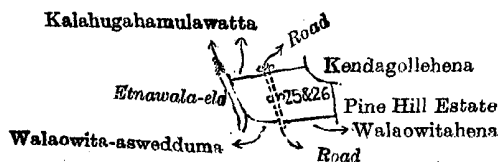
The following lots situated in the village of Etnawala, in the Beligal korale of the Kegalla District, in the Province of Sabaragamuwa, as described in the annexed diagrams :—

I.—Preliminary plan 115.

Situation : Etnawala village in Beligal korale of Kegalla District.

Lot.	Name of Land.	Extent, A. R. P.
25 ..	Kosgahamulahena 0 1 3
26 ..	Do. 0 1 36
		0 2 39

and bounded as follows : on the north by Kalahugahamulawatta claimed by Isa Lebbe Abdul Rahiman Lebbe Padiliar and others ; Kendagollehena sold by the Crown ; on the east by Pine Hill estate sold by the Crown ; on the south by Walaowitahena sold by the Crown, Walaowita-aswedduma sold by the Crown ; on the west by the Etnawala-ela.



Scale of 8 Chains to an Inch.

Surveyor-General's Office,
Colombo, April 8, 1911.

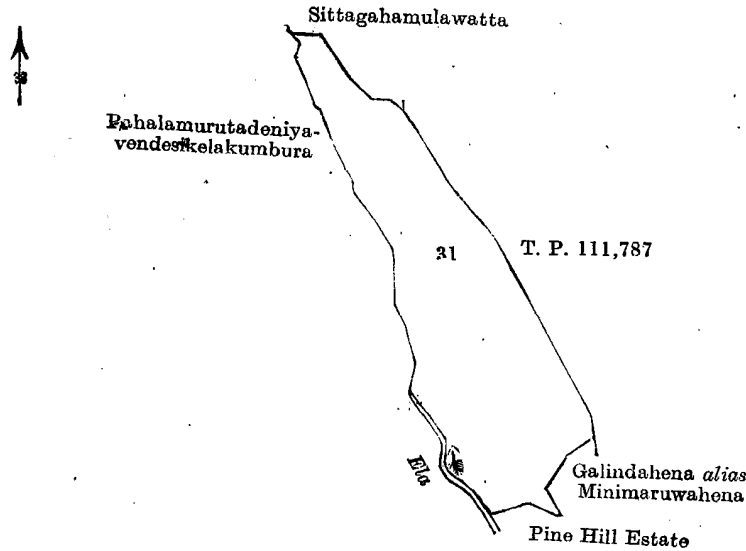
A. H. G. DAWSON,
for Surveyor-General.

II.—Preliminary plan 115.

Situation : Etnawala village in Beligal korale of Kegalla District.

Lot.	Name of Land.	Extent, A. R. P.
31	Murutandenyamukalana <i>alias</i> Minimaruwamukalana <i>alias</i> Batalahena ..	9 1 28

and bounded as follows : on the north by Sittagahamulawatta sold by the Crown ; on the east by T. P. 111,787 ; on the south by Galindahena *alias* Minimaruwahena sold by the Crown, Pine Hill estate sold by the Crown ; on the west by an ela, Pahalamurutadeniyavendesikelakumbura claimed by Malnetipurage Lapaya of Nawgala in Hapitigam korale and others.



Surveyor-General's Office,
Colombo, April 8, 1911.

Scale of 8 Chains to an Inch.

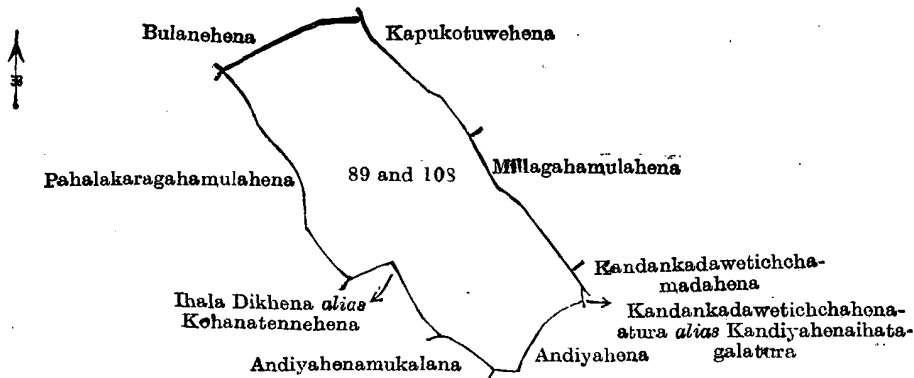
A. H. G. DAWSON,
for Surveyor-General.

III.—Preliminary plan 115.

Situation : Etnawala village in Beligal korale of Kegalla District.

Lot.	Name of Land.	Extent, A. R. P.
89	Ihalakaragahamulahena ..	7 3 14
108	Millagahamulahena ..	3 1 0
		11 0 14

and bounded as follows : on the north by Bulanehena sold by the Crown, Kapukotuwehena sold by the Crown ; on the east by Millagahamulahena sold by the Crown, Kandankadawetichchamadahena sold by the Crown, Kandankadawetichchahena-atura *alias* Kandiyaheneihetagalatura sold by the Crown ; on the south by Andiyahena sold by the Crown, Andiyahenamukalana sold by the Crown, Ihaladikhena *alias* Kohanatennehena sold by the Crown ; on the west by Pahalakaragahamulahena sold by the Crown.



Surveyor-General's Office,
Colombo, April 8, 1911.

Scale of 8 Chains to an Inch.

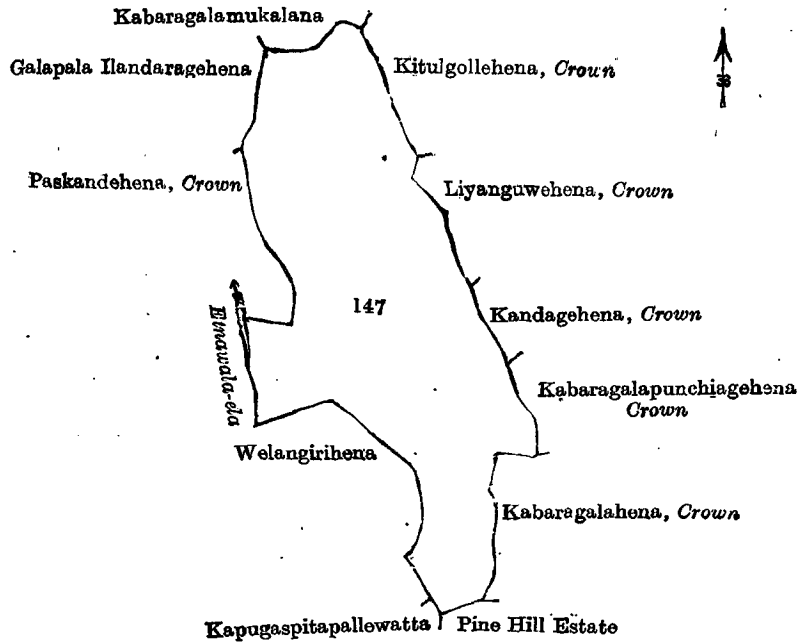
A. H. G. DAWSON,
for Surveyor-General.

IV.—Preliminary plan 115.

Situation : Etnawala village in Beligal korale of Kegalla District.

Lot.	Name of Land.	Extent, A. R. P.
147	Kabaragalamukalana ..	15 2 34

and bounded as follows : on the north by Kabaragalamukalana sold by the Crown ; on the east by Kitulgollehena claimed by the Crown, Liyanguwehena claimed by the Crown, Kandagehena sold by the Crown, Kabaragala Punchiagehena pitapallewatta sold by the Crown, Welangirihena sold by the Crown ; on the south by Pine Hill estate sold by the Crown, Hapugas-claimed by the Crown, Galapalailandaragehena sold by the Crown, and others.



Surveyor-General's Office,
Colombo, April 8, 1911.

Scale of 8 Chains to an Inch.

A. H. G. DAWSON,
for Surveyor-General.

V.—Preliminary plan 115.

Situation: Etnawala village in Beligal korale of Kegalla District.

Lot.	Name of Land.
168	Hapugaspitipalleihatamukalana

Extent, A. R. P.
8 3 12

and bounded as follows: on the north by the boundary of the Western Province, Botiyagollahena claimed by the Crown, Welanpanduralangahena sold by the Crown; on the east by Welanpandurehenewatta sold by the Crown, Hapugaspitapallewatta sold by the Crown; on the south by Galkotuwehewatta *alias* Galkadullewatta sold by the Crown, Ilukpotawatta sold by the Crown; on the west by the boundary of the Western Province.



Surveyor-General's Office,
Colombo, April 8, 1911.

Scale of 8 Chains to an Inch.

A. H. G. DAWSON,
for Surveyor-General.

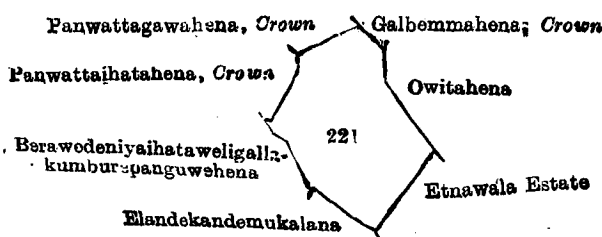
VI.—Preliminary plan 115.

Situation: Etnawala village in Beligal korale of Kegalla District.

Lot.	Name of Land.
221	Ambagahamulahena

Extent, A. R. P.
3 2 10

and bounded as follows: on the north by Panwattaihatahena claimed by the Crown, Galbemmahena claimed by the Crown; on the east by Owitahena sold by the Crown, Etnawala estate sold by the Crown; on the south by Elandekandemukalana sold by the Crown; on the west by Berawedeniyehataweligallakumburepanguwehena sold by the Crown, Panwattagawahena claimed by the Crown.



Surveyor-General's Office,
Colombo, April 8, 1911.

Scale of 8 Chains to an Inch.

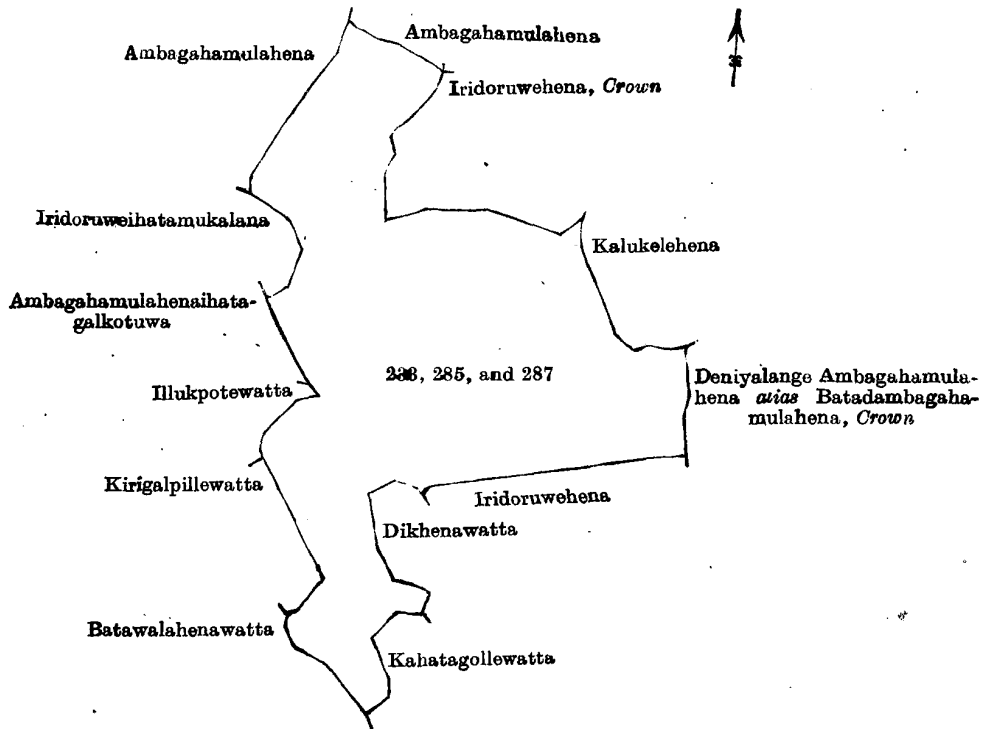
A. H. G. DAWSON,
for Surveyor-General.

VII.—Preliminary plan 115.

Situation : Etnawala village in Beligal korale of Kegalla District.

Lot.	Name of Land.	Extent, A. R. P.
233 ..	Iridoruwehena ..	12 3 14
285 ..	Kirigalpillemukalana ..	4 3 10
287 ..	Kitulgahamulairidoruwehena ..	7 1 33
		25 0 17

and bounded as follows : on the north by Ambagahamulahena sold by the Crown, Iridoruwehena claimed by the Crown ; on the east by Kalukelehena sold by the Crown, Deniyalanga Ambagahamulahena *alias* Batadambagahamulahena claimed by the Crown ; on the south by Iridoruwehena sold by the Crown, Dikhenawatta sold by the Crown, Kahatagollewatta sold by the Crown, Batawalahenawatta sold by the Crown ; on the west by Batawalahenawatta sold by the Crown, Kirigalpilluwatta sold by the Crown, Illukpotewatta sold by the Crown, Ambagahamulahanaihatagalkotuwa sold by the Crown, Iridoruweihatamukulana sold by the Crown, Ambagahamulahena claimed by Ratnayakage Welon Appuhamy and another.



Surveyor-General's Office,
Colombo, April 8, 1911.

Scale of 8 Chains to an Inch.


A. H. G. DAWSON,
for Surveyor-General.

VIII.—Preliminary plan 115.

Situation : Etnawala village in Beligal korale of Kegalla District.

Lot.	Name of Land	Extent, A. R. P.
289 ..	Pillagawehena <i>alias</i> Pillewehena ..	1 0 24

and bounded as follows : on the north by Pillagawahena sold by the Crown ; on the east by Kongahamulahena sold by the Crown ; on the south by Pelawatta sold by the Crown ; on the west by Deniyalange Ambagahamulahena *alias* Batadambagahamulahena claimed by the Crown, Pahalakalukele sold by the Crown.



Surveyor-General's Office,
Colombo, April 8, 1911.

Scale of 8 Chains to an Inch.

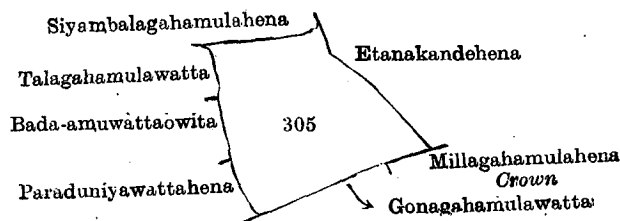
A. H. G. DAWSON,
for Surveyor-General.

IX.—Preliminary plan 115.

Situation : Etnawala village in Beligal korale of Kegalla District.

Lot.	Name of Land.	Extent, A. R. P.
305 ..	Gorakagahamulahena ..	4 1 30

and bounded as follows : on the north by Siyambalagahamulahena sold by the Crown ; on the east by Etnakandehena sold by the Crown ; on the south by Millagahamulahena claimed by the Crown, Gonnagahamulawatta sold by the Crown ; on the west by Paraduniyawattehena sold by the Crown, Bada-amuwatteowita sold by the Crown, Talagahamulawatta claimed by Otuna Pandita Mulachcharige Tegis Appu.



Surveyor-General's Office,
Colombo, April 8, 1911.

Scale of 8 Chains to an Inch.

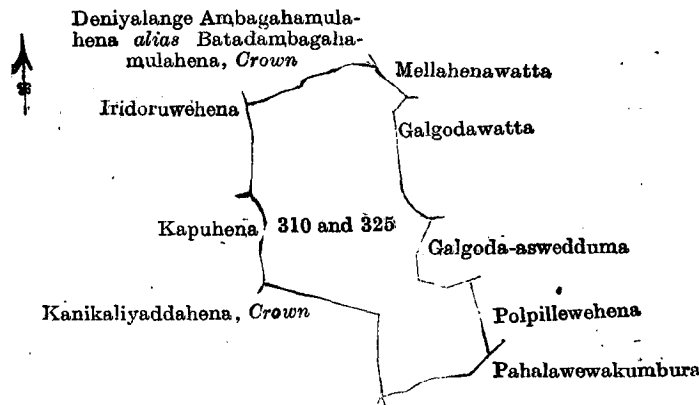
A. H. G. DAWSON,
for Surveyor-General.

X.—Preliminary plan 115.

Situation: Etnawala village in Beligal korale of Kegalla District.

Lot.	Name of Land.	Extent, A. R. P.
310 ..	Ihalapinkumburalangahena	6 0 0
325 ..	Galgodahena	1 2 34
		7 2 34

and bounded as follows: on the north by Deniyalange Ambagahamulahena *alias* Batadombagahamulahena claimed by the Crown, Mellahenawatta sold by the Crown; on the east by Galgodawatta claimed by Garumunige Peeris Appu and others, Galgoda-aswedduma claimed by ditto, Polpillewehena sold by the Crown; on the south by Pahalawewakumbura claimed by Garumunige Gunenchihamy, Kanikaliyaddehena claimed by the Crown; on the west by Kapuhena sold by Garumunige Aiyappu, Iridoruwehena sold by the Crown.



Surveyor-General's Office,
Colombo, April 8, 1911.

Scale of 8 Chains to an Inch.

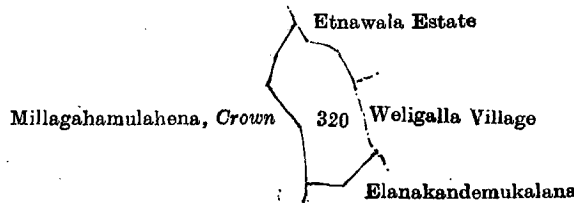
A. H. G. DAWSON,
for Surveyor-General.

XI.—Preliminary plan 115.

Situation: Etnawala village in Beligal korale of Kegalla District.

Lot.	Name of Land.	Extent, A. R. P.
320 ..	Elanakandehena	1 2 38

and bounded as follows: on the north by Etnawala estate sold by the Crown; on the east by the village limit of Weligalla; on the south by Elanakandemukulana sold by the Crown; on the west by Millagahamulahena claimed by the Crown.



Surveyor-General's Office,
Colombo, April 8, 1911.

Scale of 8 Chains to an Inch.

A. H. G. DAWSON,
for Surveyor-General.

XII.—Preliminary plan 115.

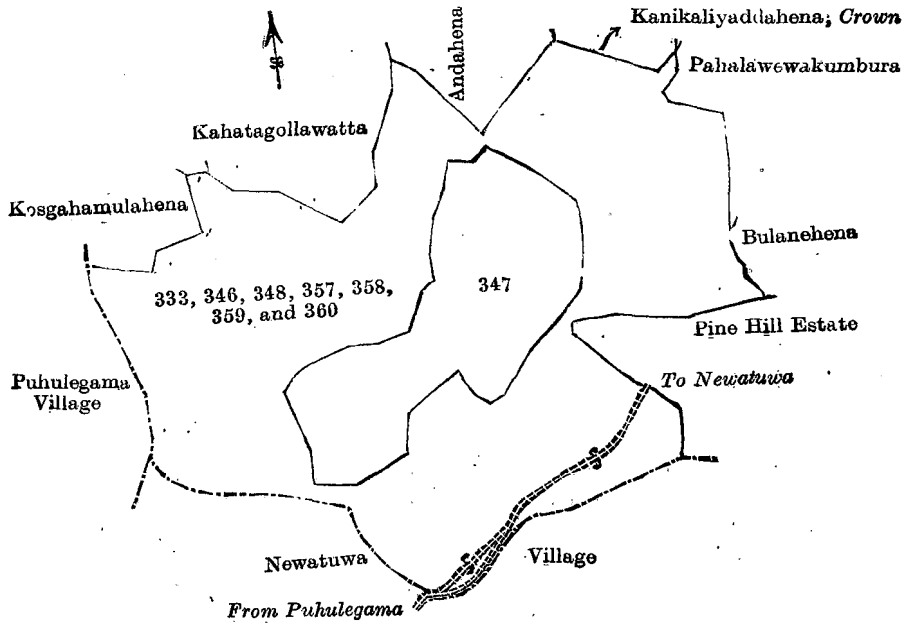
Situation: Etnawala village in Beligal korale of Kegalla District.

Lot.	Name of Land.	Extent, A. R. P.
333 ..	Peragollahena	3 0 6
346 ..	Peragollaihatamukulana	13 2 36
348 ..	Bolanahenaindolehena	5 0 23
357 ..	Gorakagahaliyaddehena	2 3 11
358 ..	Ilandarigehenahatamukulana	0 3 7
359 ..	Kandegehena	1 0 1
360 ..	Ilupelesschena	3 1 39
		30 0 3

and bounded as follows : on the north by Kahatagollewatta sold by the Crown, Andahena sold by Garumunige Aiyappu and others, Kanikaliyaddehena claimed by the Crown ; on the east by Pahalawewakumbura claimed by Garumunige Gunechchihamy, Bulanehena claimed by Garumunige Aiyappu and others, Pine Hill estate sold by the Crown ; on the south by the village limit of Newatuwa ; on the west by the village limit of Puhulegama, Kosgahamulahena sold by the Crown.

NOTE.—The following lots lying within the above boundaries is excluded from this notice, and its area of 8 acres and 5 perches is not included in the acreage of 30 acres and 3 perches given above:—

Lot.	Name of Land.	Extent, A. R. P.
347	Rilapaluwahena, Tennapitahena, Peragollehena	8 0 5



Surveyor-General's Office,
Colombo, April 8, 1911.

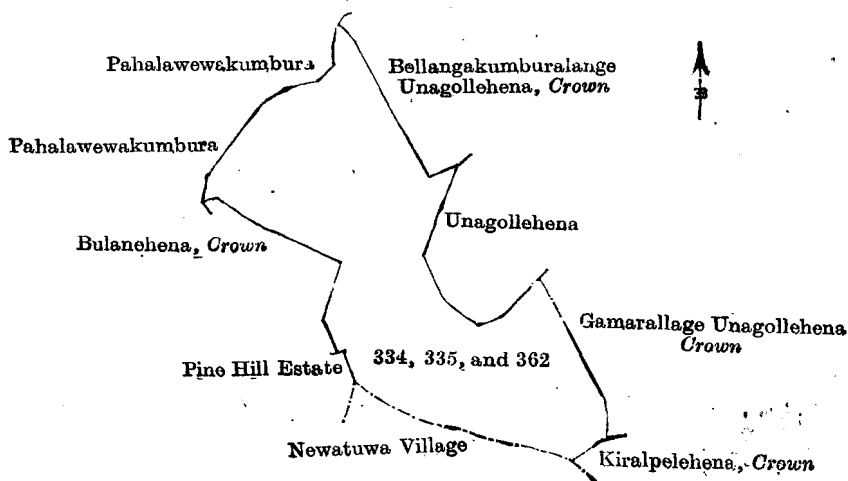
Scale of 8 Chains to an Inch.

A. H. G. DAWSON,
for Surveyor-General.

XIII.—Preliminary plan 115.
Situation : Etnawala village in Beligal korale of Kegalla District.

Lot.	Name of Land.	Extent, A. R. P.
334	Kanakaliyaddelangaunagollehena	2 0 32
335	Unagollehena	2 2 0
362	Unagollemukalana	7 1 37
		12 0 29

and bounded as follows : on the north by Pahalawewakumbura claimed by Garumunige Gunenchihamy, Bellangakumburalangaunagollehena claimed by the Crown ; on the east by Unagollehena sold by the Crown, Gamarallage Unagollehena claimed by the Crown ; on the south by Kiralpelehena claimed by the Crown, the village limit of Newatuwa ; on the west by Pine Hill estate sold by the Crown, Bulanehena claimed by the Crown, Pahalawewakumbura claimed by Garumunige Gunenchihamy.



Surveyor-General's Office,
Colombo, April 8, 1911.

Scale of 8 Chains to an Inch.

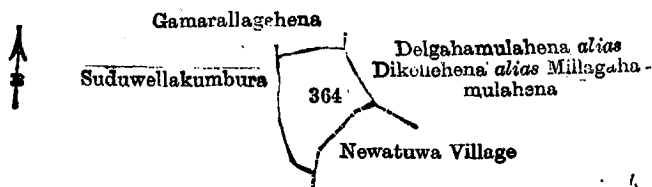
A. H. G. DAWSON,
for Surveyor-General.

XIV.—Preliminary plan 115.

Situation : Etnawala village in Beligal korale of Kegalla District.

Lot.	Name of Land.	Extent, A. R. P.
364 ..	Dikkellesuduwelahena ..	1 1 16

and bounded as follows : on the north by Gamarallagehena sold by the Crown ; on the east by Delgahamulahena *alias* Dikellehena *alias* Millagahamulahena sold by the Crown ; on the south by the village limit of Newatuwa, Suduwella-kumbura claimed by Garumunige Peeris Appu and others ; on the west by Suduwella-kumbura claimed by Garumunige Peeris Appu and others.



Scale of 8 Chains to an Inch.

Surveyor-General's Office
Colombo, April 8, 1911.

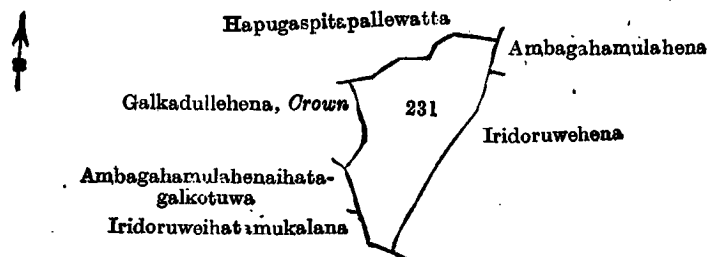
A. H. G. DAWSON,
for Surveyor-General.

XV.—Preliminary plan 115.

Situation : Etnawala village in Beligal korale of Kegalla District.

Lot.	Name of Land.	Extent, A. R. P.
231 ..	Ambagahamulahena ..	3 0 14

and bounded as follows : on the north by Hapugaspitapallewatta sold by the Crown ; on the east by Ambagahamulahena sold by the Crown, Iridoruwehena claimed by Garumunige Lewis Appu and others ; on the south by Iridoruweihata-mukalana sold by the Crown ; on the west by Ambagahamulahanaihata-galkotuwa sold by the Crown, Galkadullehena claimed by the Crown.



Scale of 8 Chains to an Inch.

Surveyor-General's Office,
Colombo, May 20, 1911.

A. H. G. DAWSON,
for Surveyor-General.

Kegalla S. O. 11—1911.

FINAL ORDERS.

Hambantota S. O. No. 550.

Order under Section 2 of "The Waste Lands Ordinances of 1897 1899, 1900, and 1903,"
declaring Lands to be Crown Property.

In the matter of the lands commonly called or known as Mailagahayaya *alias* Boraluweyaya, Boraluwehena (P. P. 5,611/13,378), Boraluweyaya (P. P. 5,611/13,379), &c., situate in the village of Rekawa, in the West Giruwa pattu of the Hambantota District, in the Southern Province, and of "The Waste Lands Ordinances of 1897, 1899, 1900, and 1903."

THE notice required by section 1 of "The Waste Lands Ordinances of 1897, 1899, 1900, and 1903," having been duly published in manner prescribed by that section in respect of the above-named lands (*vide* Notice No. 3,496), and no claim having been made to the said lands or to any interest therein within the period of three months from the date specified in the said notice, I, John George Fraser, Special Officer appointed under section 28 of the said Ordinances, under and by virtue of the powers vested in me in that behalf by section 2 of the said Ordinances, do hereby on May 12, 1911, order and declare that the said lands, as more fully described herein below, situate in the village of Rekawa, in the West Giruwa pattu of the Hambantota District, in the Southern Province, and shown as lots 1, 1a, 1b, 1c, 1d, 1e, 3, 5, 5a, 8, 10, 11, 12, 13, 18½, 115, 116b, 117, 122, 122a, 36, 51a, 51b, 51c, 52, 53, 72b, 59, 59a, 59b, 67, 72a, 72d, 72f, 72f3, 104, 105, 112, 123, 123a, 123b, 123c, 123d, 73, 82, 87, 89, 94, 95, 96, 97, 98, 99, 100, 126, 127, 127a, 130, 131, 72f1, 72f2 in preliminary plan 321, and in the annexed diagrams, and containing in extent 647 acres 1 rood and 17 perches, are the property of the Crown.

Description of the Lands referred to.

The following lots situated in the village of Rekawa, in the West Giruwa pattu of the Hambantota District, in the Southern Province, as described in the annexed diagrams:—

I.—Preliminary plan 321.

Situation: Rekawa village in West Giruwa pattu of Hambantota District.

Lot.	Name of Land.	Extent, A. R. P.	Lot.	Name of Land.	Extent, A. R. P.
1	Mailagahayaya <i>alias</i> Boraluweyaya	41 2 38	12	Rekawemahakalapuwa (lagoon)	440 2 18
1a	Boraluwehena (P. P. 5,611/13,378).	4 3 28	13	Uruwatawana, Kalapugilma	17 1 30
1b	Boraluweyaya (P. P. 5,611/13,379).	4 3 4	18½	Mailagahawekada (tank)	0 1 0
1c	Boraluwehena (P. P. 5,611/13,380).	6 1 0	115	Galgodeyaya	11 1 30
1d	Talakoratuwa	0 2 12	116b	Koiyawatawanamedakuttiya	0 1 16
1e	Kongahakoratuwa	1 0 16	117	Koiyawatawanalewaya	5 2 10
3	Boraluweyaya	6 2 28	122	Malittangahawattekella	0 3 25
5	Warayaya, Uruwattewana	35 1 11	122a	Malittangahawattekella (sub-division of P. P. 1,764/3,325)	0 1 31
5a	Warayaya	0 1 0			
8	Kajugahakoratuwa (P. P. 4,255/10,577)	0 0 29			579 3 10
10	Warayaya (P. P. 5,612/13,384)	0 0 20			
11	Telankoratuwa	0 3 24			

and bounded as follows: on the north by the village limit of Netolpitiya, T. P. 141,835, Julgahawalawela claimed by Don Siman Samarawickrama and others, the village limit of Netolpitiya, Gurugodaneyaya belonging to the Crown, Julgahawatta claimed by Wijeweera Edirisuriya Arachchi Patabendige Don Charles and others, Dankoratuwa claimed by ditto, Suriyagahawatta claimed by ditto; on the east by Rekawagoda claimed by Wijeweera Edirisuriya Arachchi Patabendige Don Charles and others, Talakanattewatta claimed by Kamunugamuwe Gamachchige Carolis and others, Talakanattebedda claimed by Crown, Pathaswewa belonging to the Crown, Pathaswalawatta claimed by Kaluhennedige Dondiris; on the south by Malittangahawatta claimed by Ratnaweera Liyanage Don Bastian, Erandugahawatta claimed by ditto, T. Ps. 183,560, 152,990, Neralugahawatta claimed by A. H. Don Mathes, T. P. 167,386, Mullegahawatta claimed by W. Don Carolis, T. P. 167,385, Neralugahawatta claimed by Tillawatawana Acharige Nonis Appu, Neralugahawatta claimed by Weerawarnakula Baronis, Neralugahawatta claimed by Don Deonis Weerawarnakula, Neralugahawatta claimed by Juana Badage Mencho, Neralugahawatta claimed by Simon Perera Wiraratne, Neralugahawatta claimed by Frederick Weeraratne, part of T. P. 241,160; on the west by the village limit of Polmote.

NOTE.—The following lots lying within the above boundaries are excluded from this part of the order, and their aggregate acreage of 23 acres and 28 perches is not included in the acreage of 579 acres 3 roods and 10 perches given above:—

Lot.	Name of Land.	Extent, A. R. P.
A 6	Lunuweraniyagahakoratuwa	0 1 34
A 7	T. Ps. 174,990 to 174,994, 175,037, 225,272	9 1 23
A 7a	Mailagahawatta	0 0 10
A 7b	Do.	0 0 10
A 9	Hettiyapokunayaya (part of P. P. 4,225/10,977, road reservation)	0 2 32
A 9a	Dunumadalagahawatta (part of P. P. 4,225/10,977, encroachment on reservation)	0 0 4
A 9b	Lunuweraniyagahawatta (do.)	0 0 4
A 9c	Suriyagahawatta (do.)	0 0 2
A 9d	Damaniyagahawatta (do.)	0 0 5
A 9e	Hettiyapokunagawasuriyagahawatta (do.)	0 0 5
B 14	T. Ps. 141,809, 141,810, 219,788	4 0 36
B 15	Boraluweyaya <i>alias</i> Telembughawatta	0 1 9
B 16	Tuduweyatta, Boraluweyaya <i>alias</i> Telembughawatta	0 1 32
B 17	T. P. 222,078	0 3 24
C 12a	Koiyawatawanamedakuttiya (part of T. P. 270,894)	1 0 32
C 116	Do.	1 1 22
C 116a	Koiyawatawanamedakuttiya (P. P. 1,764/3,329, part of T. P. 270,894)	2 2 36
C 116b1	Koiyawatawanamedakuttiya (part of T. P. 270,894)	0 1 16
C 117a	Do.	0 1 8
118	Lunuweraniyagahawatta	0 2 4
		23 0 28

[For Diagram see page 790.]

II.—Preliminary plan 321.

Situation: Rekawa village in West Giruwa pattu of Hambantota District.

Lot.	Name of Land.	Extent, A. R. P.
36	Mahawewamulana	0 0 32

and bounded as follows: on the north by the village limit of Netolpitiya, the village limit of Kahandawa; on the east by Pinwewamulana claimed by Ratnaweeraliyanage Don Bastian; on the south by Pinwewamulana claimed by Ratnaweeraliyanage Don Bastian; on the west by Mahawewa belonging to the Crown.

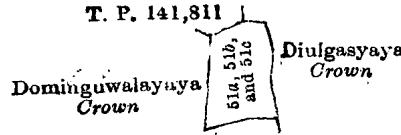


III.—Preliminary plan 321.

Situation : Rekawa village in West Giruwa pattu of Hambantota District.

Lot.	Name of Land.	Extent, A. R. P.
51a	Pokuneyaya (P. P. 1,843/H 144)	0 1 39
51b	Do. (P. P. 1,843/J 144)	0 0 35
51c	Do. (P. P. 1,843/I 144)	0 1 34
		1 0 28

and bounded as follows : on the north by T. P. 141,811, Diulgasyaya belonging to the Crown ; on the east by Diulgasyaya belonging to the Crown ; on the south and west by Dominguwalayaya belonging to the Crown.



Surveyor-General's Office,
Colombo, March 10, 1911.

Scale of 8 Chains to an Inch.

A. H. G. DAWSON,
for Surveyor-General.

IV.—Preliminary plan 321.

Situation : Rekawa village in West Giruwa pattu of Hambantota District.

Lot.	Name of Land.	Extent, A. R. P.
52	Udawewa (tank)	0 0 34

and bounded as follows : on the north by the village limit of Kahandawa ; on the east, south, and west by Lunuweraniyagahawalayaya belonging to the Crown.



Surveyor-General's Office,
Colombo, March 10, 1911.

Scale of 8 Chains to an Inch.

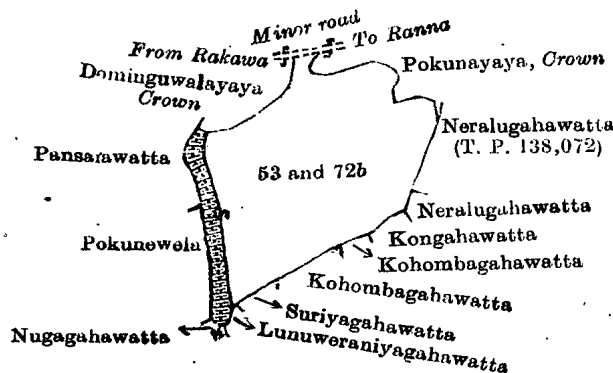
A. H. G. DAWSON,
for Surveyor-General.

V.—Preliminary plan 321.

Situation : Rekawa village in West Giruwa pattu of Hambantota District.

Lot.	Name of Land.	Extent, A. R. P.
53	Pokunewewa (tank)	5 3 28
72b	Pokunugilma	0 1 20
		6 1 8

and bounded as follows : on the north by Dominguwalayaya claimed by Crown, the minor road from Rekawa to Ranna, Pokunayaya claimed by Crown ; on the east by Neralugahawatta (T. P. 138,072), Neralugahawatta claimed by Kalu Appu ; on the south by Kongahawatta claimed by Wijewarna Achchige Solohamy, Kohombagahawatta claimed by Pattiyakumburage Dinoris, Kohombagahawatta claimed by ditto and others, Suriyagahawatta claimed by Mahamedakalapuwege Carolis, Lunuweraniyagahawatta claimed by Jayawarna-achchige Konahamy and Nugagahawatta claimed by D. S. Weerawarna Kalu ; on the west by Pokunewela claimed by Don Bastian Jayawickrema Saranasuriya (Trustee of Rekawa Pansala), Pansalawatta claimed by Jayamahavihare.



Surveyor-General's Office,
Colombo, March 10, 1911.

Scale of 8 Chains to an Inch.

A. H. G. DAWSON,
for Surveyor-General.

VI.—Preliminary plan 321.

Situation : Rekawa village in West Giruwa pattu of Hambantota District.

Lot.	Name of Land.	Extent, A. R. P.
59	Landewalayaya (P. P. 1,843/U 144)	0 2 0
59a	Do. (P. P. 1,843/T 144)	0 1 33
59b	Landewalayaya	0 0 12
		1 0 5

and bounded as follows : on the north by Pokunewela claimed by Don Bastian Jayawickrama Sarnasuriya (Trustee of Rekawa Pansala) ; on the east by Lunuweraniyagahawatta claimed by Hatagalagamage Heenhamy ; on the south by Kohombagahawatta (T. P. 141,813), Kohombagahawatta claimed by Hatagalagamage Heenhamy, Lunuweraniyagahawatta claimed by Jayawarna Singa-achchige Allis Appu, Belewinniyaya claimed by Crown ; on the west by Belewinniyaya claimed by Crown, Ranaweeragemulana claimed by Wijeweera Ediriweera Arachchi Patabendige Don Charlis.



Surveyor-General's Office,
Colombo, March 10, 1911.

Scale of 8 Chains to an Inch.

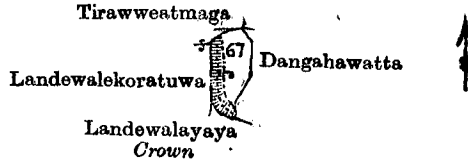
A. H. G. DAWSON,
for Surveyor-General.

VII.—Preliminary plan 321.

Situation : Rekawa village in West Giruwa pattu of Hambantota District.

Lot.	Name of Land.	Extent, A. R. P.
67	Landewewa (tank)	0 1 25

and bounded as follows : on the north by Landewalekoratuwa claimed by Senapatabendige Nadiris and Tirawweatmaga claimed by Tiadoris Weerawarna ; on the east by Dangahawatta sold by Crown ; on the south by Landewalayaya belonging to the Crown ; on the west by Landewalekoratuwa claimed by Senapatabendige Nadiris.



Surveyor-General's Office,
Colombo, March 10, 1911.

Scale of 8 Chains to an Inch.


A. H. G. DAWSON,
for Surveyor-General.

VIII.—Preliminary plan 321.

Situation : Rekawa village in West Giruwa pattu of Hambantota District.

Lot.	Name of Land.	Extent, A. R. P.
72a	Landewalayaya (P. P. 1,843/A 145)	0 2 15

and bounded as follows : on the north by Tirawwa claimed by Don Teadoris Weerawarnakula ; on the east by Landewalekoratuwa claimed by Senapatabendige Nadiris, Landewalayaya belonging to the Crown ; on the south by Landewalayaya belonging to the Crown ; on the west by Tirawwa claimed by Don Teadoris Weerawarnakula.



Surveyor-General's Office,
Colombo, March 10, 1911.

Scale of 8 Chains to an Inch.

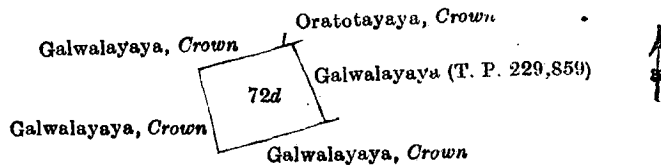
A. H. G. DAWSON,
for Surveyor-General.

IX.—Preliminary plan 321.

Situation : Rekawa village in West Giruwa pattu of Hambantota District.

Lot.	Name of Land.	Extent, A. R. P.
72d	Galwalayaya (P. P. 6,453/17,300)	1 2 10

and bounded as follows : on the north by Galwalayaya belonging to the Crown, Oratotayaya belonging to the Crown ; on the east by Galwalayaya (T. P. 229,859) ; on the south by Galwalayaya belonging to the Crown ; on the west by Galwalayaya belonging to the Crown.



Surveyor-General's Office,
Colombo, March 10, 1911.

Scale of 8 Chains to an Inch.

A. H. G. DAWSON,
for Surveyor-General.

X.—Preliminary plan 321.

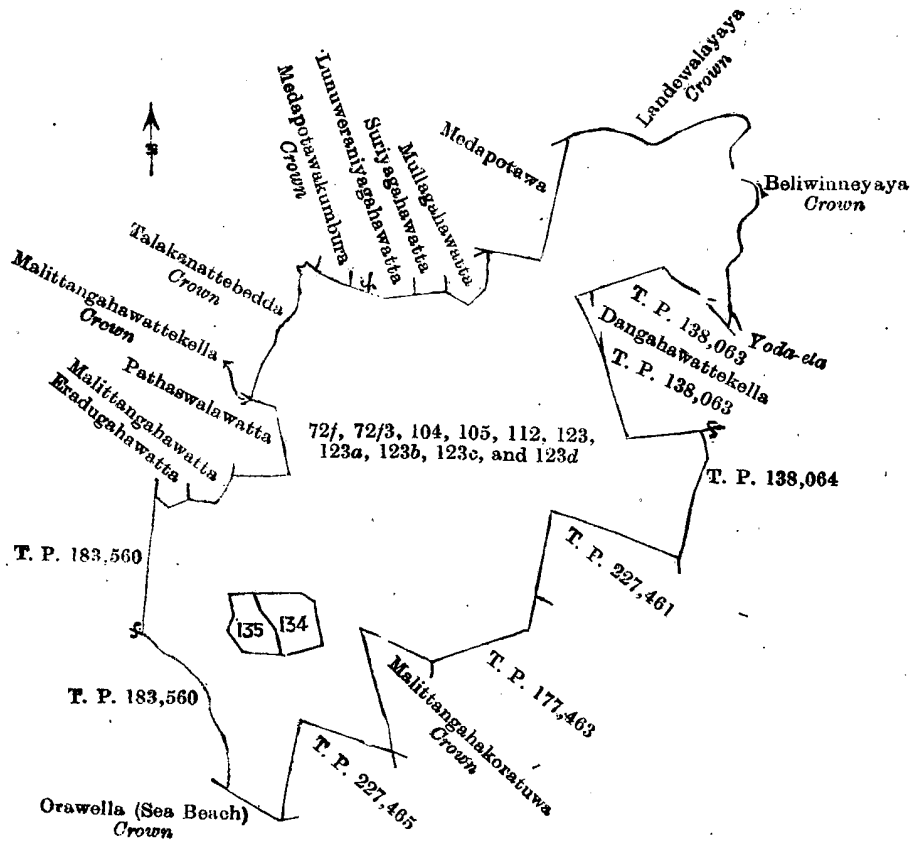
Situation : Rekawa village in West Giruwa pattu of Hambantota District.

Lot.	Name of Land.	Extent, A. R. P.	Lot.	Name of Land.	Extent, A. R. P.
72f	Galwalayaya, Tuduwepittennigodelleyaya (sub-division of P. P. 1,764/3,325)	17 2 9	123	Godagediya, Pathaswalayaya, &c.	5 1 32
72f/3	Godagediyabedda, &c.	0 3 17	123a	Malittangahakoratuwa	1 1 16
104	Beliwinnewewa (tank)	4 3 11	123b	Godagediyabedda	1 2 28
105	Beliwinnewewagodali	0 1 10	123c	Dangahawatta	0 0 28
112	Pathaswewa (tank)	1 1 37	123d	Godagediyabedda	0 0 36
					33 3 24

and bounded as follows : on the north by Medapotawakumbura belonging to the Crown, Lunuweraniyagahawatta sold by Crown, Suriyagahawatta sold by Crown, Mullagahawatta sold by Crown, Medapotawa claimed by Don Deonis Weerawarna and others, Landewalayaya claimed by Crown; on the east by Beliwinneyaya claimed by Crown, the Yoda-ela, T. P. 138,063, Dangahawattekella claimed by Kamburugamuwe Gama-acharige Diaguhamy, T. P. 138,063 and T. P. 138,064; on the south by T. P. 227,461, T. P. 177,463, Malittangahakoratuwa belonging to the Crown, T. P. 227,465, Orawella (seabeach) claimed by Crown; on the west by T. P. 183,560, Eradugahawatta claimed by Ratnaweraliyanage Don Bastian, Malittangahawatta claimed by ditto, Pathaswalawatta claimed by Kaluhennedige Dondiris, Malittangahawattekella belonging to the Crown, Talakanattebedda claimed by Crown.

NOTE.—The following lots lying within the above boundaries are excluded from this part of the order, and their aggregate acreage of 3 roods and 27 perches is not included in the acreage of 33 acres 3 roods and 24 perches, given above :—

Lot.	Name of Land.	Extent, A. R. P.
134	Dangahawatta (subdivision of P. P. 1,764/3,325) ..	0 2 7
135	Do. ..	0 1 20
		0 3 27



Surveyor-General's Office,
Colombo, March 10, 1911.

Scale of 8 Chains to an Inch.

A. H. G. DAWSON,
for Surveyor-General.

XI.—Preliminary plan 321.

Situation : Rekawa village in West Giruwa pattu of Hambantota District.

Lot.	Name of Land.	Extent, A. R. P.
73	Mailagaswekada (tank)	0 1 35

and bounded as follows : on the north and east by a minor road; on the south and west by Galwalayaya belonging to the Crown.



Surveyor-General's Office,
Colombo, March 10, 1911.

Scale of 8 Chains to an Inch.


A. H. G. DAWSON,
for Surveyor-General.

XII.—Preliminary plan 321.

Situation : Rekawa village in West Giruwa pattu of Hambantota District.

Lot.	Name of Land.	Extent, A. R. P.
82	Urutotayaya (P. P. 3,509/8,396 and P. P. 6,453/17,299), road reservation	0 1 32

and bounded as follows : on the north by T. Ps. 175,042, 175,041; on the east by the sea; on the south by T. Ps. 218,216, 220,090; on the west by Galwalayaya belonging to the Crown.



Surveyor-General's Office,
Colombo, March 10, 1911.

Scale of 8 Chains to an Inch.

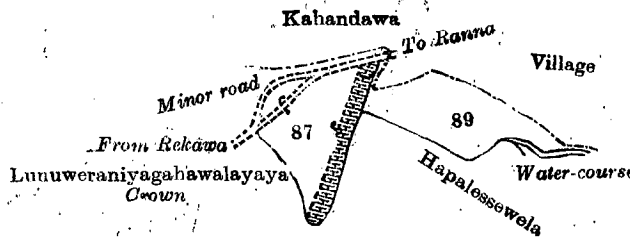
A. H. G. DAWSON,
for Surveyor-General.

XIII.—Preliminary plan 321.

Situation : Rekawa village in West Giruwa pattu of Hambantota District.

Lot.	Name of Land.	Extent, A. R. P.
87	Hapalessewewa (tank)	1 2 22
89	Hapalessehena	1 2 14
		3 0 36

and bounded as follows : on the north by the village limit of Kahandawa (the minor road from Rekawa to Ranna) ; on the east by the village limit of Kahandawa ; on the south by a water-course, Hapalessewewa claimed by Don Bastian Jayawickreme Sarnasuriya (Trustee of Rekawa Temple) ; on the west by Lunuweraniyagahawalayaya belonging to the Crown, the minor road from Rekawa to Ranna.



Surveyor-General's Office,
Colombo, March 10, 1911.

Scale of 8 Chains to an Inch.

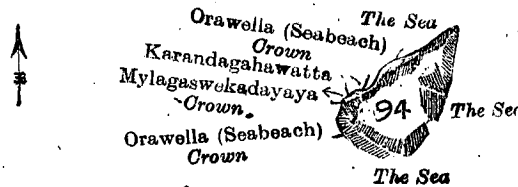
A. H. G. DAWSON,
for Surveyor-General.

XIV.—Preliminary plan 321.

Situation : Rekawa village in West Giruwa pattu of Hambantota District.

Lot.	Name of Land.	Extent, A. R. P.
94	Sirimantuduwegala	1 2 6

and bounded as follows : on the north by Mylagaswekadayaya belonging to the Crown, Karandagahawatta claimed by Juhanshannedige Sadiris Appu, Orawella (seabeach) claimed by Crown, the sea ; on the east and south by the sea ; on the west by Orawella (seabeach) claimed by Crown.



Surveyor-General's Office,
Colombo, March 10, 1911.

Scale of 8 Chains to an Inch.

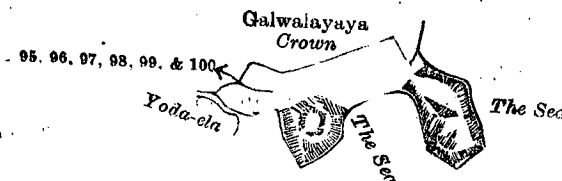
A. H. G. DAWSON,
for Surveyor-General.

XV.—Preliminary plan 321.

Situation : Rekawa village in West Giruwa pattu of Hambantota District.

Lot.	Name of Land.	Extent, A. R. P.	Lot.	Name of Land.	Extent, A. R. P.
95	Para-appuagala (big rock) <i>alias</i> Usgala	0 3 30	99	Diyabonawala	0 0 16
96	Diyawanagalayaya	0 3 8	100	Galpokunakoratuwa	0 1 24
97	Galpokunakoratuwa	0 0 36			2 3 38
98	Pokunagala (big rock)	0 2 4			

and bounded as follows : on the north by Galwalayaya belonging to the Crown, the sea ; on the east by the sea ; on the south by the sea ; on the west by the Yoda-ela.



Surveyor-General's Office,
Colombo, March 10, 1911.

Scale of 8 Chains to an Inch.

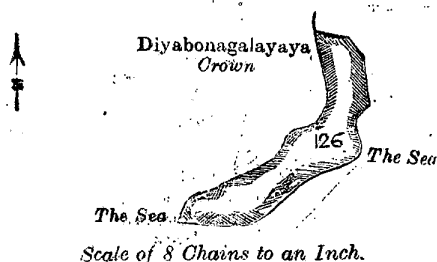
A. H. G. DAWSON,
for Surveyor-General.

XVI.—Preliminary plan 321.

Situation : Rekawa village in West Giruwa pattu of Hambantota District.

Lot.	Name of Land.	Extent, A. R. P.
126	Usgala (rock)	2 0 16

and bounded as follows : on the north by the sea, Diyabonagalayaya belonging to the Crown, the sea ; on the east, south, and west by the sea.



Surveyor-General's Office,
Colombo, March 10, 1911.

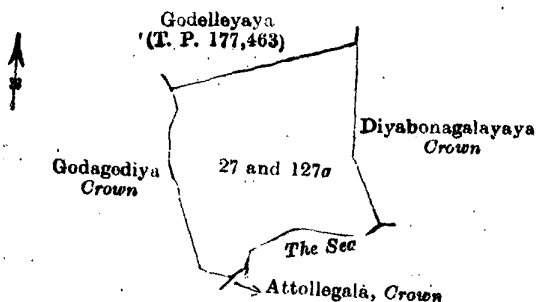
A. H. G. DAWSON,
for Surveyor-General.

XVII.—Preliminary plan 321.

Situation : Rekawa village in West Giruwa pattu of Hambantota District.

Lot.	Name of Land.	Extent, A. R. P.
127	Godelleyayekebella (subdivision of P. P. 1,764/3,331)	0 2 4
127a	Godelletuduwa (do.)	6 1 9
		6 3 13

and bounded as follows : on the north by Godelleyaya (T. P. 177,463) ; on the east by Diyabonagalayaya belonging to the Crown ; on the south by the sea, Attollegala belonging to the Crown, Godagediya belonging to the Crown ; on the west by Godagediya belonging to the Crown.



Surveyor-General's Office,
Colombo, March 10, 1911.

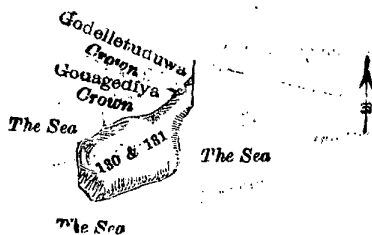
A. H. G. DAWSON,
for Surveyor-General.

XVIII.—Preliminary plan 321.

Situation : Rekawa village in West Giruwa pattu of Hambantota District.

Lot.	Name of Land.	Extent, A. R. P.
130	Attollagalewala	0 0 18
131	Attollagala	1 1 8
		1 1 26

and bounded as follows : on the north by Godagediya belonging to the Crown, Godelletuduwa belonging to the Crown ; on the east, south, and west by the sea.



Surveyor-General's Office,
Colombo, March 10, 1911.

A. H. G. DAWSON,
for Surveyor-General.

XIX.—Preliminary plan 321.

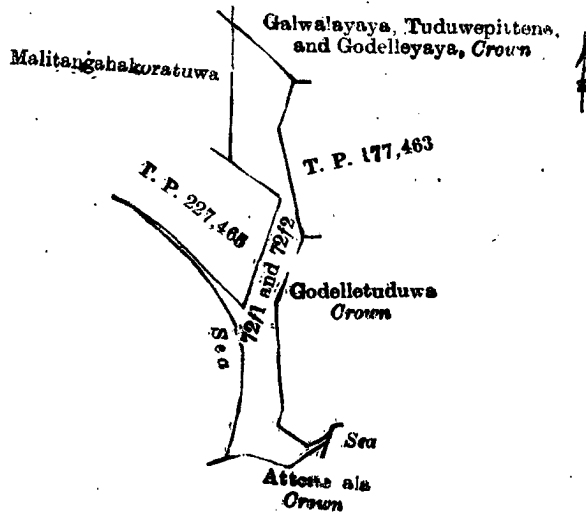
Situation : Rekawa village in West Giruwa pattu of Hambantota District.

Lot.	Name of Land.	Extent, A. R. P.
72/1	Malitangahakoratuwa	1 1 8
72/2	Godagediya	1 3 16
		3 0 24

and bounded as follows : on the north by Galwalayaya, Tuduweepitenna and Godelleyaya claimed by the Crown ; on the east by T. P. 177,463, Godelletuduwa claimed by the Crown, the sea ; on the south by Attollegala claimed by the Crown ; on the west by the sea, T. P. 227,465, Malitangahakoratuwa claimed by D. Samel Wickramasuriya, Maha-Vidane.

May 12, 1911.

J. G. FRASER,
Special Officer.



Surveyor-General's Office,
Colombo, May 8, 1909.

Scale of 8 Chains to an Inch.

J. B. M. RIDOUT,
for Acting Surveyor-General.

Hambantota S. O. No. 551.

Order under Section 2 of "The Waste Lands Ordinances of 1897, 1899, 1900, and 1903," declaring Land to be Crown Property.

In the matter of the land commonly called or known as Bogahahena, situate in the village of Araboda, in the West Giruwa pattu of the Hambantota District, in the Southern Province, and of "The Waste Lands Ordinances of 1897, 1899, 1900, and 1903."

THE notice required by section 1 of "The Waste Lands Ordinances of 1897, 1899, 1900, and 1903," having been duly published in manner prescribed by that section in respect of the above-named land (*vide* Notice No. 3,547), and no claim having been made to the said land or to any interest therein within the period of three months from the date specified in the said notice, I, Charles Valentine Brayne, Special Officer appointed under section 28 of the said Ordinances, under and by virtue of the powers vested in me in that behalf by section 2 of the said Ordinances, do hereby on July 8, 1911, order and declare that the said land, as more fully described herein below, situate in the village of Araboda, in the West Giruwa pattu of the Hambantota District, in the Southern Province, and shown as lot 4b in preliminary plan 140, and in the annexed diagram, and containing in extent 2 acres and 38 perches, is the property of the Crown.

Description of the Land referred to.

The following lots situated in the village of Araboda, in the West Giruwa pattu of the Hambantota District, in the Southern Province, as described in the annexed diagram:—

Preliminary plan 140.

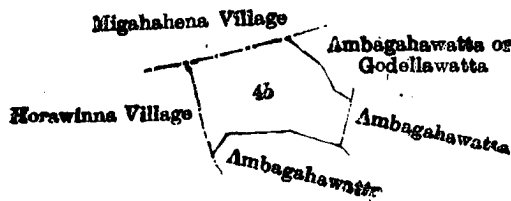
Situation: Araboda village in West Giruwa pattu of Hambantota District.

Lot.	Name of Land.	Extent, A. R. P.
4b	Bogahahena	2 0 38

and bounded as follows: on the north by the village limit of Migahahena, Ambagahawatta or Godellawatta claimed by Wijehinge Don Carolis; on the east by Ambagahawatta claimed by Wijehinge Don Carolis; on the south by Ambagahawatta claimed by W. Don Samel; on the west by the village limit of Horawinna.

C. V. BRAYNE,
Special Officer.

July 8, 1911.



Surveyor-General's Office,
Colombo, May 19, 1909.

Scale of 8 Chains to an Inch.

J. B. M. RIDOUT,
for Acting Surveyor-General.

Hambantota S. O. No. 552.

Order under Section 4, Sub-section (1), of The Waste Lands Ordinances of 1897, 1899, 1900, and 1903," declaring Land to be Crown Property.

In the matter of the land commonly called or known as Londegodahena, situate in the village of Araboda, in the West Giruwa pattu of the Hambantota District, in the Southern Province, and of "The Waste Lands Ordinances of 1897, 1899, 1900, and 1903."

THE notice required by section 1 of the said Ordinances having been duly published in manner prescribed by that section in respect of the above-named land (*vide* Notice No. 3,547) and a claim having been made to the said land by Wijahin Arachchige Don Carolis of Migahahena, and the said claimant having been duly called upon by me by a notice in writing under section 4, sub-section (1), of the Ordinances, duly served upon him to produce before me the evidence and documents upon which he may rely in proof of his claim, and not having so appeared or produced such evidence and documents, I, Charles Valentine Brayne, Special Officer appointed under section 28 of the said Ordinances, do hereby on July 8, 1911,

order and declare under section 4, sub-section (1), of the said Ordinances, that the said land, commonly called or known as Londegodahena, situate in the village of Araboda, in the West Giruwa pattu of the Hambantota District, in the Southern Province, containing in extent 7 acres and 12 perches, and shown as lot 4 in preliminary plan 140, and in the annexed diagram, is the property of the Crown.

Description of the Land referred to.

The following lot situated in the village of Araboda, in the West Giruwa pattu of the Hambantota District, in the Southern Province, as described in the annexed diagram:—

Preliminary plan 140.

Situation: Araboda village in West Giruwa pattu of Hambantota District.

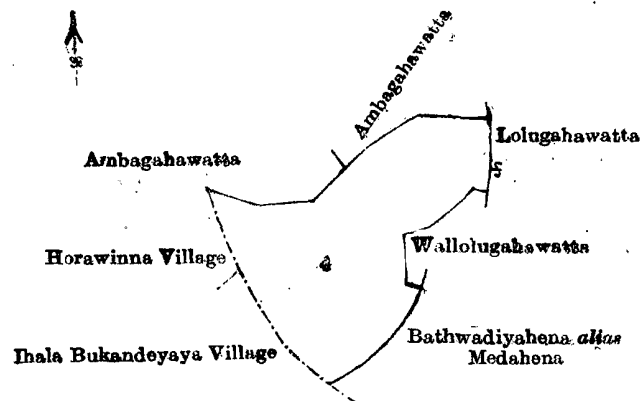
Lot.	Name of Land.	Extent, A. R.
4	Londegodehena.	7 0 12

and bounded as follows: on the north by Ambagahawatta claimed by Wijehinge Don Samsel, Ambagahawatta claimed by W. Don Carolis; on the east by Lolugahawatta claimed by Wijesinarachchige Don Andiris, Wallolugahawatta claimed by W. Nicholas, Bathwadiyahena *alias* Medahena claimed by Don Andiris Samaradiwakara; on the south by the village limit of Ihala Bukandeyaya; on the west by the village limit of Horawinna.

July 8, 1911.

Field sheet O/15/24-32.

C. V. BRAYNE,
Special Officer.



Surveyor-General's Office,
Colombo, May 19, 1909.

Scale of 8 Chains to an Inch.

J. B. M. RIDOUT,
for Acting Surveyor-General.

Hambantota S. O. No. 553.

Order under Section 2 of "The Waste Lands Ordinances of 1897, 1899, 1900, and 1903,"
declaring Land to be Crown Property.

In the matter of the land commonly called or known as Gonnepapuwalgodawatta, situate in the village of Ritigahayaya, in the West Giruwa pattu of the Hambantota District, in the Southern Province, and of "The Waste Lands Ordinances of 1897, 1899, 1900, and 1903."

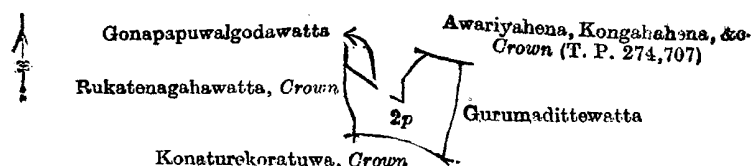
THE notice required by section 1 of "The Waste Lands Ordinances of 1897, 1899, 1900, and 1903," having been duly published in manner prescribed by that section in respect of the above-named land (*vide* Notice No. 4,007), and no claim having been made to the said land or to any interest therein within the period of three months from the date specified in the said notice, I, Charles Valentine Brayne, Special Officer appointed under section 28 of the said Ordinances, under and by virtue of the powers vested in me in that behalf by section 2 of the said Ordinances, do hereby on July 3, 1911, order and declare that the said land, as more fully described herein below, situate in the village of Ritigahayaya, in the West Giruwa pattu of the Hambantota District, in the Southern Province, and shown as lot 2p in preliminary plan 207, and in the annexed diagram, and containing in extent 1 acre and 37 perches, is the property of the Crown.

Description of the Land referred to.

The land commonly called or known as Gonnepapuwalgodawatta, situated in the village of Ritigahayaya, in the West Giruwa pattu of the Hambantota District, in the Southern Province, containing in extent 1 acre and 37 perches, shown as lot 2p in preliminary plan 207, and in the annexed diagram, and bounded as follows: on the north by Gonnepapuwalgodawatta sold by the Crown, Awariyahena, Kongahahena, &c., to be Crown property under Waste Lands Ordinances; on the east by Gurumadittewatta granted at half-improved value; on the south by Konaturekoratuwa declared to be Crown property under the Waste Lands Ordinances; on the west by Rukatenagahawatta declared to be Crown property under the Waste Lands Ordinances.

July 3, 1911.

C. V. BRAYNE,
Special Officer.



Surveyor-General's Office,
Colombo, January 12, 1911.

Scale of 8 Chains to an Inch.

A. H. G. DAWSON,
for Surveyor-General.

Hambantota S. O. No. 554.**Order under Section 2 of "The Waste Lands Ordinances of 1897, 1899, 1900, and 1903,"
declaring Lands to be Crown Property.**

In the matter of the lands commonly called or known as Godakumbureatmaga *alias* Godawalehena, &c., situate in the village of Ganewala, in the West Giruwa pattu of the Hambantota District, in the Southern Province, and of "The Waste Lands Ordinances of 1897, 1899, 1900, and 1903."

THE notice required by section 1 of "The Waste Lands Ordinances of 1897, 1899, 1900, and 1903," having been duly published in manner prescribed by that section in respect of the above-named lands (*vide* Notice No. 4,028), and no claim having been made to the said lands or to any interest therein within the period of three months from the date specified in the said notice, I, Charles Valentine Brayne, Special Officer appointed under section 28 of the said Ordinances, under and by virtue of the powers vested in me in that behalf by section 2 of the said Ordinances, do hereby on July 1, 1911, order and declare that the said lands, as more fully described herein below, situate in the village of Ganewala, in the West Giruwa pattu of the Hambantota District, in the Southern Province, and shown as lots 26, 34, and 34f in preliminary plan 256, and in the annexed diagrams, and containing in extent 14 acres and 3 roods, are the property of the Crown.

Description of the Lands referred to.

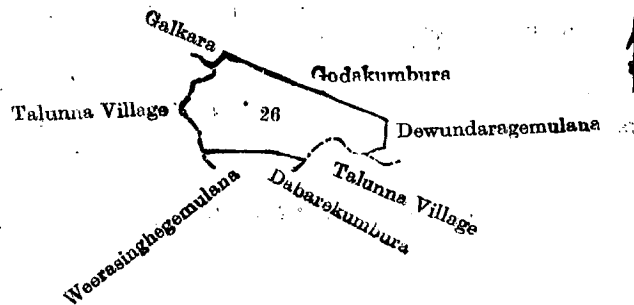
The following lots situated in the village of Ganewala, in the West Giruwa pattu of the Hambantota District, in the Southern Province, as described in the annexed diagrams:—

I.—Preliminary plan 256.

Situation : Ganewala village in West Giruwa pattu of Hambantota District.

Lot.	Name of Land.	Extent, A. R. P.
26	Godakumbureatmaga <i>alias</i> Godawalehena	2 0 37

and bounded as follows : on the north by Godakumbura claimed by Don Bastian Ediriweera Wijesuriya and others ; on the east by Dewundaragemulana claimed by Don Andris Senarat and others ; on the south by the village limit of Talunna, Dabarekumbura claimed by Don Cornelis Abeydera and another, Weerasinhagemulana claimed by Jeewa Siriwardana Manamperi Arachchige Don Bastian ; on the west by the village limit of Talunna, Galkara, &c.. claimed by Samarawickrama Don Louis and others.



Surveyor-General's Office,
Colombo, January 25, 1911.

Scale of 8 Chains to an Inch.

A. H. G. DAWSON,
for Surveyor-General.

II.—Preliminary plan 256. Field sheet : village plan P/16/21-22. 29-30.
Situation : Ganewala village in West Giruwa pattu of Hambantota District.

Lot.	Name of Land.	Extent, A. R. P.
34	Nugagahahena	12 1 19
34f	Bogahalandehena	0 0 24
		12 2 3

and bounded as follows : on the north by Bogahalandehena claimed by Siyambalagoda Buddarakkita Terunnanse and Polommaruwa Sonuttara Terunnanse, Siyambalagahadeniya claimed by the Trustees of Makuladeniya Pansala, the road from Weeraketiya to Ranna ; on the east by the road from Weeraketiya to Ranna ; on the south by the village limit of Talunna, Andiyadeniyewewa declared to be the property of the Crown under the Waste Lands Ordinances ; on the west by Galarotewela claimed by Buddarakkita Terunnanse.

July 1, 1911.

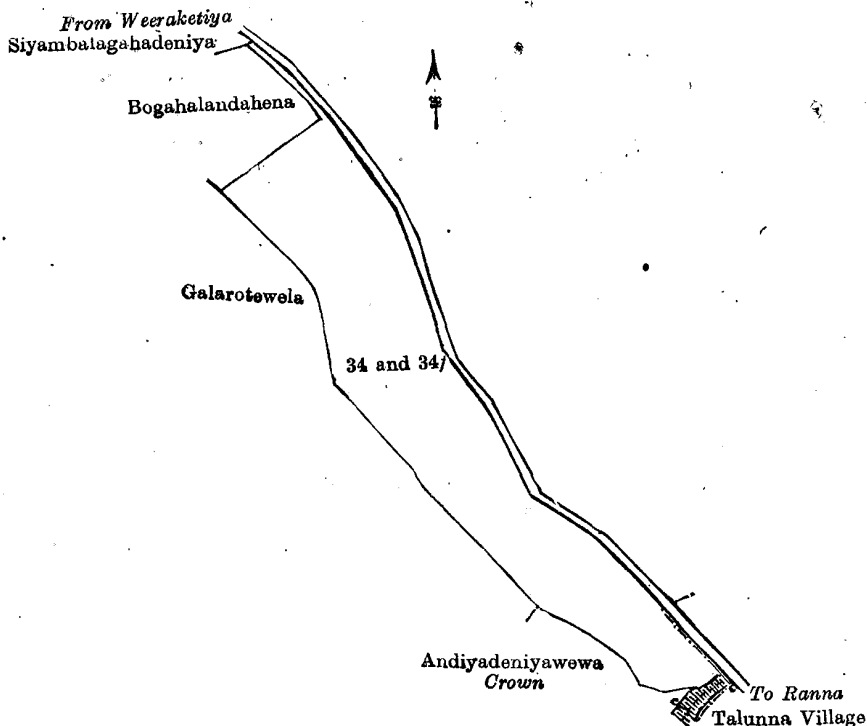
[For Diagram see page 799.]

C. V. BRAYNE,
Special Officer.

Kurunegala S. O. No. 327.**Order under Section 2 of "The Waste Lands Ordinances of 1897, 1899, 1900, and 1903,"
declaring Lands to be Crown Property.**

In the matter of the lands commonly called or known as Rukgahamulapillewa, &c., situate in the village of Tawallegedera, in the Mayurawati korale of the Dambadeni hatpattu of the Kurunegala District, in the North-Western Province, and of "The Waste Lands Ordinances of 1897, 1899, 1900, and 1903."

THE notice required by section 1 of "The Waste Lands Ordinances of 1897, 1899, 1900, and 1903," having been duly published in manner prescribed by that section in respect of the above-named lands (*vide* Notice No. 3,992), and no claim having been made to the said lands or to any interest therein within the period of three months from the date specified in the said notice, I, John Murray Davies, Special Officer, appointed under section 28 of the said Ordinances, under and by virtue of the powers vested in me in that behalf by section 2 of the said Ordinances, do hereby on July 7, 1911, order and declare that the said lands, as more fully described herein below, situate in the village of Tawallegedera, in the Mayurawati korale of the Dambadeni hatpattu of the Kurunegala District, in the North-Western Province, and shown as lots 11a, 11b, 15, 16, 17, 1, 2b, 2c, 18 in preliminary plan 938, and in the annexed diagrams, and containing in extent 97 acres 3 roods and 8 perches, are the property of the Crown.



Surveyor-General's Office,
Colombo, January 25, 1911.

Scale of 8 Chains to an Inch.

A. H. G. DAWSON,
for Surveyor-General.

Description of the Lands referred to.

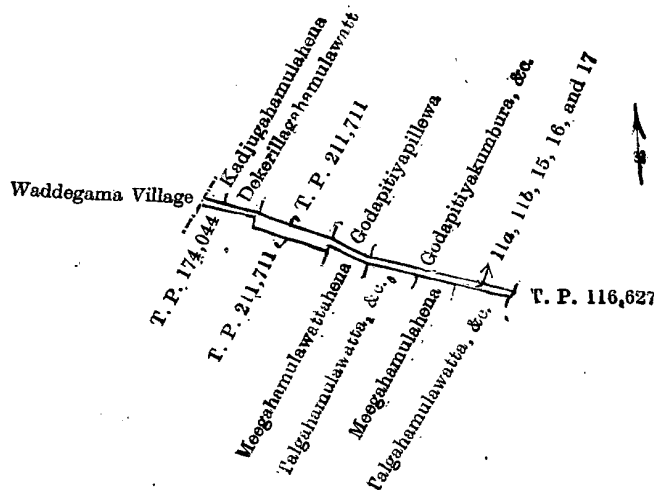
The following lots situated in the village of Tawallegedara, in the Mayurawati korale, of the Dambadeni hatpattu of the Kurunegala District, in the North-Western Province, as described in the annexed diagrams:—

I.—Preliminary plan 938.

Situation: Tawallegedara village in Mayurawati korale of Kurunegala District.

Lot.	Name of Land.	Extent, A. R. P.	Lot.	Name of Land.	Extent, A. R. P.
11a ..	Rukgahamulapillewa	.. 0 0 11	16 ..	Road	.. 0 0 10
11b ..	Do. (old road)	.. 0 0 8	17 ..	Do.	.. 0 0 38
15 ..	Road	.. 0 0 9			
					0 1 36

and bounded as follows: on the north by Kajugahamulahena sold by the Crown, Dekerillagahamulawatta sold by the Crown, T. P. 211,711, Godapitiyapillewa claimed by Ranhotipedidurayalage Peruma Veda and another, Godapitiyakumbura, &c., claimed by Karunapedidurayalage Menika and others; on the east by T. P. 116,627; on the south by Talgahamulawatta, &c., claimed by Karunapedidurayalage Menika and others, Meegahamulahena claimed by Ranhoti Pedidurayalage Kekula, Talgahamulawatta, &c., claimed by Karunapedidurayalage Menika and others, Meegahamulawattehena claimed by Wagapedidurayalage Horatala, T. P. 211,711, T. P. 170,044; on the west by the village limit of Waddegama.



Surveyor-General's Office,
Colombo, January 9, 1911.

Scale of 8 Chains to an Inch.

A. H. G. DAWSON,
for Surveyor-General.

II.—Preliminary plan 938.

Situation : Tawallegedara village in Mayurawati korale of Kurunegala District.

Lot.	Name of Land.	Extent, A. R. P.
1	Tawallegederamukalana	96 1 18

and bounded as follows : on the north by the village limit of Waddegama ; on the east by Talkellehena claimed by Karuna Pedidurayalage Kekula and Kiriya, Kongahamulahena claimed by Karunapedidurayalage Kaluwa, Millagahamulahena claimed by Karunapedidurayalage Menika and another, Marakkayagehena sold by the Crown ; on the south by the village limit of Agaregedara ; on the west by the boundary of the Meda Pattu Korale West.



Surveyor-General's Office,
Colombo, January 9, 1911.

Scale of 8 Chains to an Inch.

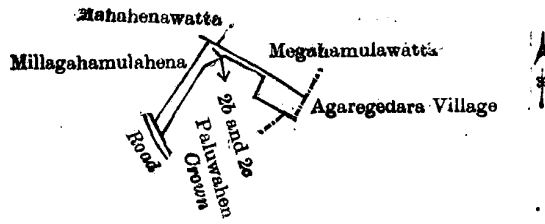
A. H. G. DAWSON,
for Surveyor-General.

III — Preliminary plan 938.

Situation : Tawallegedara village in Mayurawati korale of Kurunegala District.

Lot.	Name of Land.	Extent, A. R. P.
2b	Paluwahena (cemetery)	0 0 32
2c	Road	0 0 35
		0 1 27

and bounded as follows : on the north by Mahahenawatta sold by the Crown, Migahamulawatta sold by the Crown ; on the east by the village limit of Agaregedara ; on the south by the village limit of Agaregedara, Paluwahena sold by the Crown ; on the west by a road, Millagahamulahena claimed by Karunapedidurayalage Menika and another.



Surveyor-General's Office,
Colombo, January 9, 1911.

Scale of 8 Chains to an Inch.

A. H. G. DAWSON,
for Surveyor-General.

IV.—Preliminary plan 938.

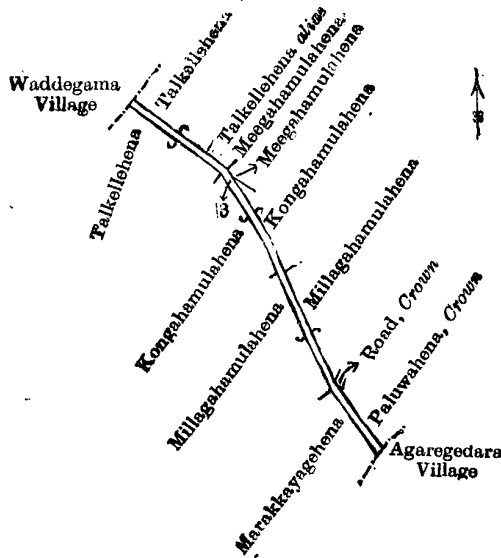
Situation : Tawallegedera village in Mayurawati korale of the Kurunegala District.

Lot.	Name of Land.	Extent, A. R. P.
18	Road	0 2 7

and bounded as follows : on the north by Talkellehena claimed by Karunapedidurayalage Kekula and Kiriya, Talkellehena *alias* Meegahamulahena claimed by Karunapedidurayalage Kaluwa, Meegahamulahena claimed by Karunapedidurayalage Lapaya ; on the east by Kongahamulahena claimed by Karunapedidurayalage Kaluwa, Millagahamulahena claimed by Karuna Pedidurayalage Menika and another, a road declared to be the property of the Crown under the Waste Lands Ordinances, Paluwahena sold by the Crown ; on the south by the village limit of Agaregedara, Marakkayagehena sold by the Crown ; on the west by Millagahamulahena claimed by Karuna Pedidurayalage Menika and another, Kongahamulahena claimed by Karuna Pedidurayalage Kaluwa, Talkellehena claimed by Karuna Pedidurayalage Kekula and Kiriya, the village limit of Waddegama.

July 7, 1911.

J. M. DAVIES,
Special Officer.



Surveyor-General's Office,
Colombo, January 9, 1911.

Scale of 8 Chains to an Inch.

A. H. G. DAWSON,
for Surveyor-General.

Kurunegala S. O. No. 328.

Order under Section 2 of "The Waste Lands Ordinances of 1897, 1899, 1900, and 1903,"
declaring Land to be Crown Property.

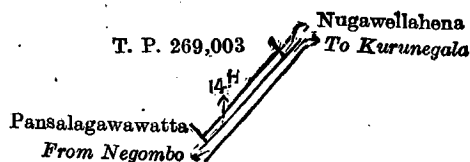
In the matter of the land commonly called or known as Paragahawatta (reservation for road), situate in the village of Hendiyagala, in the Pitigal korale of the Katugampola hatpattu of the Kurunegala District, in the North-Western Province, and of "The Waste Lands Ordinances of 1897, 1899, 1900, and 1903."

THE notice required by section 1 of "The Waste Lands Ordinances of 1897, 1899, 1900, and 1903," having been duly published in manner prescribed by that section in respect of the above-named land (*vide* Notice No. 4,000), and no claim having been made to the said land or to any interest therein within the period of three months from the date specified in the said notice, I, John Murray Davies, Special Officer appointed under section 28 of the said Ordinances, under and by virtue of the powers vested in me in that behalf by section 2 of the said Ordinances, do hereby on July 1, 1911, order and declare that the said land, as more fully described herein below, situate in the village of Hendiyagala, in the Pitigal korale of the Katugampola hatpattu of the Kurunegala District, in the North-Western Province, and shown as lot 14 $\frac{1}{2}$ in preliminary plan 285, and in the annexed diagram, and containing in extent 26 perches, is the property of the Crown.

Description of the Land referred to.

The land commonly called or known as Paragahawatta (reservation for road), situated in the village of Hendiyagala, in the Pitigal korale of the Katugampola hatpattu of the Kurunegala District, in the North-Western Province, containing in extent 26 perches, shown as lot 14h in preliminary plan 285, and in the annexed diagram, and bounded as follows: on the north by Nugawellahena claimed by P. A. Appu Singho; on the east by the road from Kurunegala to Negombo; on the south by road from Kurunegala to Negombo, Pansalagawawatta claimed by P. A. Singho Appuhami; on the west by T. P. 269,003.

July 1, 1911.

J. M. DAVIES,
Special Officer.Surveyor-General's Office,
Colombo, January 7, 1911.

Scale of 8 Chains to an Inch.

A. H. G. DAWSON,
for Surveyor-General.**Kurunegala S. O. No. 329.****Order under Section 2 of "The Waste Lands Ordinances of 1897, 1899, 1900, and 1903,"
declaring Lands to be Crown Property.**

In the matter of the lands commonly called or known as Minipittaniya (cemetery), road (part of T. P. 157,130), situate in the village of Handurulabbala, in the Meda Pattu Korale East of the Katugampola hatpattu of the Kurunegala District, in the North-Western Province, and of "The Waste Lands Ordinances of 1897, 1899, 1900, and 1903."

THE notice required by section 1 of "The Waste Lands Ordinances of 1897, 1899, 1900, and 1903," having been duly published in manner prescribed by that section in respect of the above-named lands (*vide* Notice No. 4,010), and no claim having been made to the said lands or to any interest therein within the period of three months from the date specified in the said notice, I, John Murray Davies, Special Officer appointed under section 28 of the said Ordinances, under and by virtue of the powers vested in me in that behalf by section 2 of the said Ordinances, do hereby on June 30, 1911, order and declare that the said lands, as more fully described herein below, situate in the village of Handurulabbala, in the Meda Pattu Korale East of the Katugampola hatpattu of the Kurunegala District, in the North-Western Province, and shown as lots 77n, 78, and 79 in preliminary plan 365, and in the annexed diagrams, and containing in extent 1 acre 2 roods and 2 perches, are the property of the Crown.

Description of the Lands referred to.

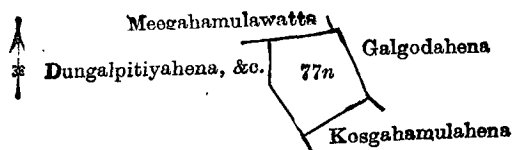
The following lots situated in the village of Handurulabbala, in the Meda Pattu Korale East of the Katugampola hatpattu of the Kurunegala District, in the North-Western Province, as described in the annexed diagrams:—

I.—Preliminary plan 365.

Situation: Handurulabbala village in Meda Pattu Korale East of Kurunegala District.

Lot.	Name of Land.	Extent, A. R. P.
77n	Minipittaniya (cemetery)	1 0 35

and bounded as follows: on the north by Meegahamulawatta claimed by Lansakara Mudiyansele Peris Appu and others, Galgodahena claimed by ditto; on the east by Galgodahena claimed by L. M. Peris Appu and others; on the south by Kosgahamulahena claimed by Hettiarachchilage Ausadahamy and another; on the west by Dungalpitiyahena, &c., claimed by A. Kirihami and another.

Surveyor-General's Office,
Colombo, February 15, 1911.

Scale of 8 Chains to an Inch.

A. H. G. DAWSON,
for Surveyor-General.

II.—Preliminary plan 365.

Situation: Handurulabbala village in Meda Pattu Korale East of Kurunegala District.

Lot.	Name of Land.	Extent, A. R. P.
78	Road (part of T. P. 157,130)	0 0 7

and bounded as follows: on the north by Kajugahamulawatta claimed by L. M. Kirihamy; on the east, south, and west by part of T. P. 157,130.

Surveyor-General's Office,
Colombo, February 15, 1911.

Scale of 8 Chains to an Inch.

A. H. G. DAWSON,
for Surveyor-General.

III.—Preliminary plan 365.

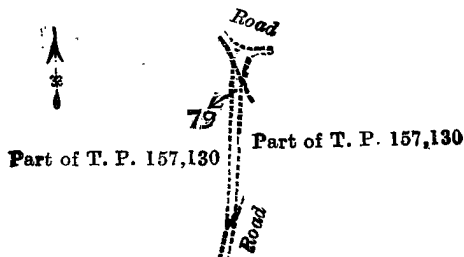
Situation : Handurulabbala village in Meda Pattu Korale East of Kurunegala District.

Lot.	Name of Land.	Extent, A. R. P.
79	Road (part of T. P. 157,130)	0 1 0

and bounded as follows : on the north by a road ; on the east by part of T. P. 157,130 ; on the south by a road ; on the west by part of T. P. 157,030.

June 30, 1911.

J. M. DAVIES,
Special Officer.



Surveyor-General's Office,
Colombo, February 15, 1911.

Scale of 8 Chains to an Inch.

A. H. G. DAWSON,
for Surveyor-General.

Kurunegala S. O. No. 330.

Order under Section 2 of "The Waste Lands Ordinances of 1897, 1899, 1900, and 1903,"
declaring Land to be Crown Property.

In the matter of the land commonly called or known as Road, situate in the village of Ketawalagedera, in the Mayurawati korale, Dambadeni hatpattu of the Kurunegala District, in the North-Western Province, and of "The Waste Lands Ordinances of 1897, 1899, 1900, and 1903."

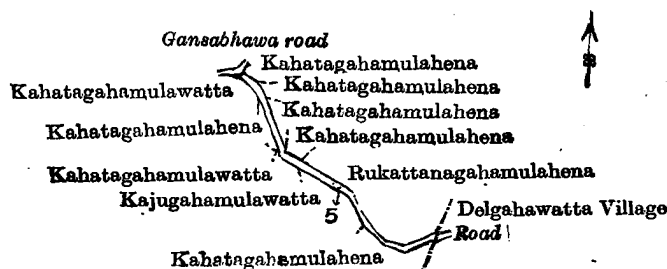
THE notice required by section 1 of "The Waste Lands Ordinances of 1897, 1899, 1900, and 1903," having been duly published in manner prescribed by that section in respect of the above-named land (*vide* Notice No. 4,011), and no claim having been made to the said land or to any interest therein within the period of three months from the date specified in the said notice, I, John Murray Davies, Special Officer appointed under section 28 of the said Ordinances, under and by virtue of the powers vested in me in that behalf by section 2 of the said Ordinances, do hereby on July 11, 1911, order and declare that the said land, as more fully described herein below, situate in the village of Ketawalagedera, in the Mayurawati korale of the Dambadeni hatpattu of the Kurunegala District, in the North-Western Province, and shown as lot 5 in preliminary plan 942, and in the annexed diagram, and containing in extent 39 perches, is the property of the Crown.

Description of the Land referred to.

The land commonly called or known as road, situate in the village of Ketawalagedera, in the Mayurawati korale, Dambadeni hatpattu of the Kurunegala District, in the North-Western Province, containing in extent 39 perches, shown as lot 5 in preliminary plan 942, and in the annexed diagram, and bounded as follows : on the north by a Gansabhawa road, Kahatagahamulahena claimed by Perumbadapedidurayalage Setuwa, Kahatagahamulahena claimed by Horatalpedidurayalage Kiriya, Kahatagahamulahena sold by the Crown, Kahatagahamulahena claimed by Horatalpedidurayalage Kiriya, Rukattanagahamulahena claimed by Horatalpedidurayalage Hapuwa, on the east by the village limit of Delgahawatta ; on the south by Kahatagahamulahena sold by the Crown, Kajugahamulawatta sold by the Crown, Kahatagahamulawatta claimed by Horatalpedidurayalage Kiriya and others ; on the west by Kahatagahamulahena sold by the Crown, Kahatagahamulawatta sold by the Crown.

July 11, 1911.

J. M. DAVIES,
Special Officer.



Surveyor-General's Office,
Colombo, February 18, 1911.

Scale of 8 Chains to an Inch.

A. H. G. DAWSON,
for Surveyor-General.

Kurunegala S. O. No. 331.

Order under Section 2 of "The Waste Lands Ordinances of 1897, 1899, 1900, and 1903,"
declaring Land to be Crown Property.

In the matter of the land commonly called or known as Road, situate in the village of Halpane, in the Meda Pattu Korale West of the Katugampola hatpattu of the Kurunegala District, in the North-Western Province, and of "The Waste Lands Ordinances of 1897, 1899, 1900, and 1903."

THE notice required by section 1 of "The Waste Lands Ordinances of 1897, 1899, 1900, and 1903," having been duly published in manner prescribed by that section in respect of the above-named land (*vide* Notice No. 4,012), and no claim having been made to the said land or to any interest therein within the period of three months from the date specified in the said notice, I, John Murray Davies, Special Officer appointed under section 28 of the said Ordinances,

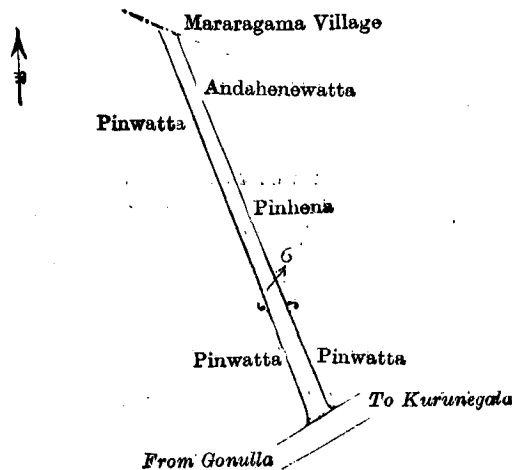
under and by virtue of the powers vested in me in that behalf by section 2 of the said Ordinances, do hereby on June 30, 1911, order and declare that the said land, as more fully described herein below, situate in the village of Halpane, in the Meda Pattu Korale West of the Katugampola hatpattu of the Kurunegala District, in the North-Western Province, and shown as lot 6 in preliminary plan 382, and in the annexed diagram, and containing in extent 1 rood and 10 perches, is the property of the Crown.

Description of the Land referred to.

The land commonly called or known as road, situated in the village of Halpane, in the Meda Pattu Korale West of the Katugampola hatpattu of the Kurunegala District, in the North-Western Province, containing in extent 1 rood and 10 perches, shown as lot 6 in preliminary plan 382, and in the annexed diagram, and bounded as follows: on the north by the village limit of Mararagama; on the east by Andahenewatta claimed by R. Simiappu, Pinhena claimed by Appuhani Vidanarallage James and others, Pinwatta claimed by Meddépola Medhankara Therunnanse; on the south by the road from Kurunegala to Gonulla; on the west by Pinwatta claimed by Meddépola Medhankara Therunnanse, Pinwatta claimed by Appuhamillage James and others.

• June 30, 1911.

J. M. DAVIES,
Special Officer.



Surveyor-General's Office,
Colombo, February 11, 1911.

Scale of 4 Chains to an Inch.

A. H. G. DAWSON,
for Surveyor-General.

Kurunegala S. O. No. 332.

Order under Section 2 of "The Waste Lands Ordinances of 1897, 1899, 1900, and 1903," declaring Lands to be Crown Property.

In the matter of the lands commonly called or known as Road, situate in the village of Ihala Inguruwatta, in the Mayurawati korale of the Dambadeni hatpattu of the Kurunegala District, in the North-Western Province, and of "The Waste Lands Ordinances of 1897, 1899, 1900, and 1903."

THE notice required by section 1 of "The Waste Lands Ordinances of 1897, 1899, 1900, and 1903," having been duly published in manner prescribed by that section in respect of the above-named land (*vide* Notice No. 4,021), and no claim having been made to the said land or to any interest therein within the period of three months from the date specified in the said notice, I, John Murray Davies, Special Officer appointed under section 28 of the said Ordinances, under and by virtue of the powers vested in me in that behalf by section 2 of the said Ordinances, do hereby on July 1, 1911, order and declare that the said lands, as more fully described herein below, situate in the village of Ihala Inguruwatta, in the Mayurawati korale of the Dambadeni hatpattu of the Kurunegala District, in the North-Western Province, and shown as lots 23 and 24 in preliminary plan 929, and in the annexed diagram, and containing in extent 1 acre and 33 perches, are the property of the Crown.

Description of the Lands referred to.

The following lots situated in the village of Ihala Inguruwatta, in the Mayurawati korale of the Dambadeni hatpattu of the Kurunegala District, in the North-Western Province, as described in the annexed diagram:—

Preliminary plan 929.

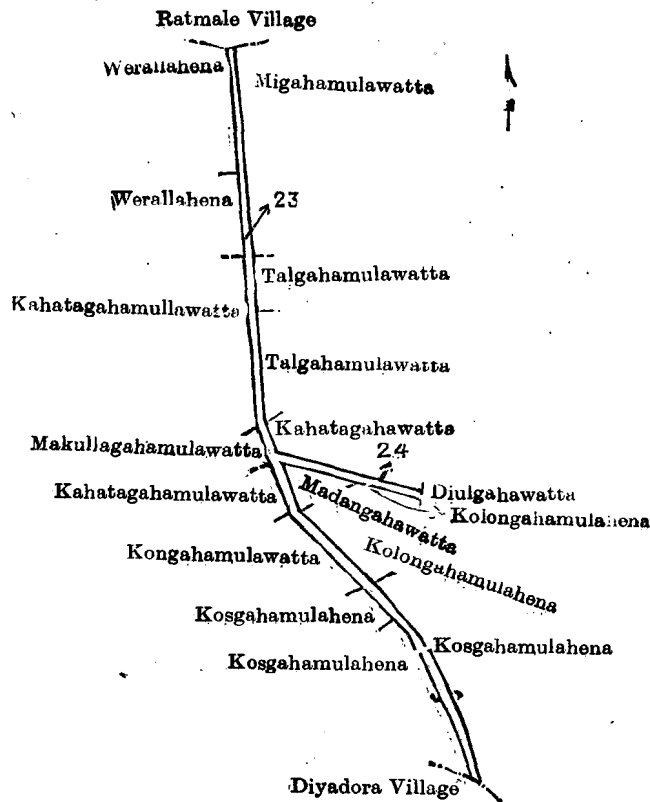
Situation: Ihala Inguruwatta village in Mayurawati korale of Kurunegala District.

Lot.	Name of Land.	Extent, A. R. P.
23	Road	1 0 10
24	Do.	0 0 23
		1 0 33

and bounded as follows: on the north by the village limit of Ratmale; on the east by Migahamulawatta claimed by H. Hendrick Perera, Talgahamulawatta claimed by R. Biya, Talgahamulawatta claimed by M. Bilinda, Kahatagahawatta claimed by M. Bandiya and others, Diulgahawatta claimed by J. M. Abeysekera, Madangahawatta claimed by M. Balaya, Kosgahamulahena claimed by S. H. Abeysekera and others; on the south by the village limit of Diyadora; on the west by Kosgahamulahena claimed by S. H. Abeysekera and others, Kosgahamulahena claimed by S. M. Abeysekera, Kongahamulawatta claimed by Mutunayaka P. D. Jambuwa and others, Kahatagahamulawatta claimed by M. Sethuwa, Makullahamulawatta claimed by M. Jambuwa and others, Kahatagahamulawatta claimed by M. Horatala, Werallahena claimed by H. Hendrick Perera.

July 1, 1911.

J. M. DAVIES,
Special Officer.



Surveyor-General's Office,
Colombo, February 17, 1911.

Scale of 8 Chains to an Inch.

A. H. G. DAWSON,
for Surveyor-General.

Anuradhapura S. O. No. 671.

Order under Section 2 of "The Waste Lands Ordinances of 1897, 1899, 1900, and 1903,"
declaring Lands to be Crown Property.

In the matter of the lands commonly called or known as Viyadikulattuya-arkadu and Viyadikulattuadupiddi, situate in the village of Viyadikulam, in the Wilachchiya korale of the Nuwaragam palata, in the North-Central Province, and of "The Waste Lands Ordinances of 1897, 1899, 1900, and 1903."

THE notice required by section 1 of "The Waste Lands Ordinances of 1897, 1899, 1900, and 1903," having been duly published in manner prescribed by that section in respect of the above-named lands (*vide* Notice No. 3,839), and no claim having been made to the said lands or to any interest therein within the period of three months from the date specified in the said notice, I, Walter Ernest Wait, Special Officer appointed under section 28 of the said Ordinances, under and by virtue of the powers vested in me in that behalf by section 2 of the said Ordinances, do hereby on July 4, 1911, order and declare that the said lands, as more fully described herein below, situate in the village of Viyadikulam, in the Wilachchiya korale of the Nuwaragam palata, in the North-Central Province, and shown as lots 14 and 29 in topo. plan 2, and in the annexed diagrams, and containing in extent 1 acre 1 rood and 36 perches, are the property of the Crown.

Description of the Lands referred to.

The following lots situated in the village of Viyadikulam, in the Wilachchiya korale of the Nuwaragam palata, in the North-Central Province, as described in the annexed diagrams:—

I.—Topo. plan 2. Field sheet C/18/9-10 and 10-11.

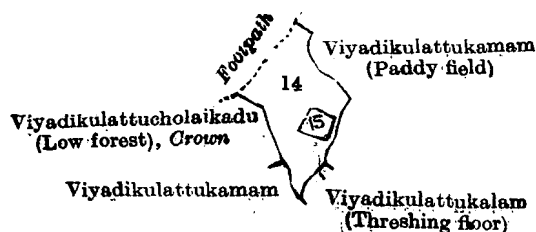
Situation: Viyadikulam village in Wilachchiya korale of Nuwaragam palata.

Lot.	Name of Land.	Extent, A. R. P.
14	Viyadikulattuya-arkadu	1 1 35

and bounded as follows: on the north by a footpath, Viyadikulattukamam (paddy field) claimed by Naranappa Nayakkar; on the east by Viyadikulattukamam (paddy field) claimed by Naranappa Nayakkar; on the south by Viyadikulattukamam (paddy field) claimed by Thommai Sebastian and others, Viyadikulattukalam (threshing-floor) claimed by Thommai Sebastian and four others, Viyadikulattukamam claimed by ditto; on the west by Viyadikulattucholaikadu (low forest) declared to be Crown property under the Waste Lands Ordinances, a footpath.

NOTE.—The following lot lying within the above boundaries is excluded from this order, and its acreage of 20 perches is not included in the acreage of 1 acre 1 rood and 35 perches given above:—

Lot.	Name of Land.	Extent, A. R. P.
15	Viyadikulattutoddam	0 0 20



Surveyor-General's Office,
Colombo, July 11, 1910.

Scale of 8 Chains to an Inch.

J. B. M. RIDOUT,
for Surveyor-General.

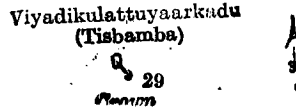
II.—Topo. plan 2. Field sheet C/18/9-10 and 10-11.
 Situation : Viyadikulam village in Wilachchiya korale of Nuwaragam palata.

Lot.	Name of Land.	Extent, A. R. P.
29	Viyadikulattuadupididi	0 0 1

and bounded as follows : on the north, east, south, and west by Viyadikulattuya-arkadu (tisbamba) claimed by the Crown.

July 4, 1911.

W. E. WAIT,
Special Officer



Surveyor-General's Office,
Colombo, July 11, 1910.

Scale of 8 Chains to an Inch.

J. B. M. RIDOUT,
for Surveyor-General.

Kegalla S. O. No. 2.

Order under Section 2 of "The Waste Lands Ordinances of 1897, 1899, 1900, and 1903," declaring Land to be Crown Property.

In the matter of the land commonly called or known as Railpara (railway line and reservation), situate in the village of Mottappuliya, in the Kinigoda korale of the Kegalla District, in the Province of Sabaragamuwa, and of "The Waste Lands Ordinances of 1897, 1899, 1900, and 1903."

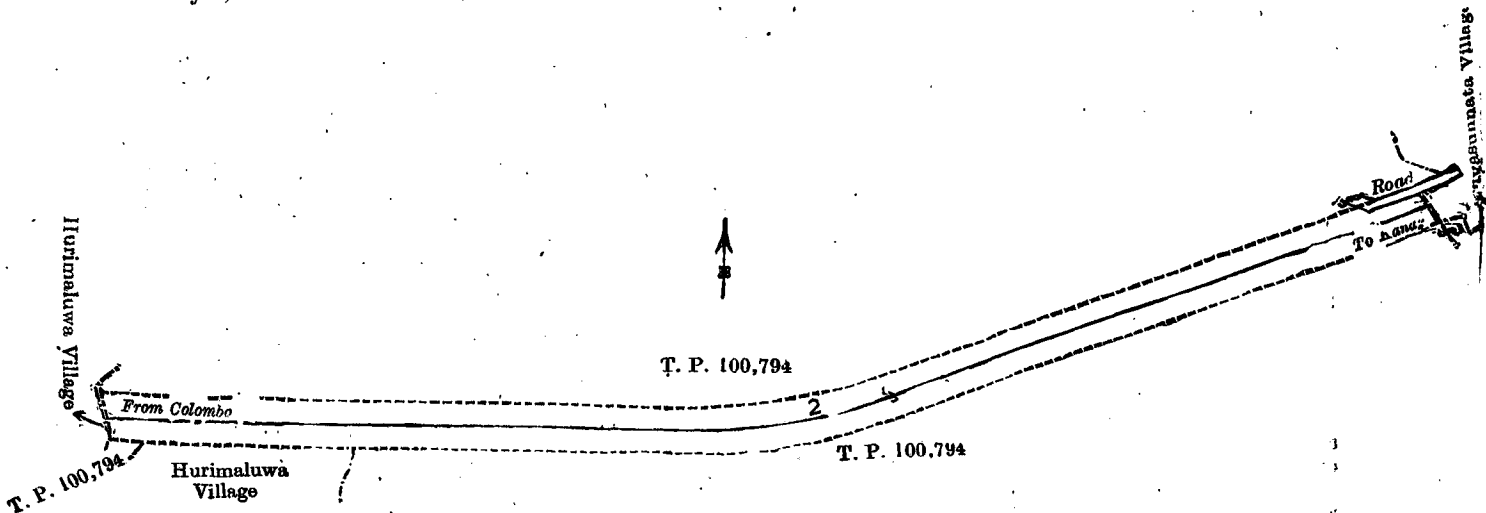
THE notice required by section 1 of "The Waste Lands Ordinances of 1897, 1899, 1900, and 1903," having been duly published in manner prescribed by that section in respect of the above-named land (*vide* Notice No. 4,004), and no claim having been made to the said land or to any interest therein within the period of three months from the date specified in the said notice, I, Maxwell MacLagan Wedderburn, Special Officer appointed under section 28 of the said Ordinances, under and by virtue of the powers vested in me in that behalf by section 2 of the said Ordinances, do hereby on July 3, 1911, order and declare that the said land, as more fully described herein below, situate in the village of Mottappuliya, in the Kinigoda korale of the Kegalla District, in the Province of Sabaragamuwa, and shown as lot 2 in preliminary plan 110, and in the annexed diagram, and containing in extent 11 acres 2 roods and 8 perches, is the property of the Crown.

Description of the Land referred to.

The land commonly called or known as Railpara (railway line and reservation), situated in the village of Mottappuliya, in the Kinigoda korale of the Kegalla District, in the Province of Sabaragamuwa, containing in extent 11 acres 2 roods and 8 perches, shown as lot 2 in preliminary plan 110, and in the annexed diagram, and bounded as follows : on the north by T. P. 100,794, a road ; on the east by the village limit of Diyasunnata ; on the south by T. P. 100,794, the village limit of Hurimaluwa, T. P. 100,794 ; on the west by the village limit of Hurimaluwa.

July 3, 1911.

M. M. WEDDERBURN,
Special Officer.



Surveyor-General's Office,
Colombo, December 31, 1910.

Scale of 8 Chains to an Inch.

A. H. G. DAWSON,
for Surveyor-General.

Kegalla S. O. No. 3.

Order under Section 2 of "The Waste Lands Ordinances of 1897, 1899, 1900, and 1903," declaring Land to be Crown Property.

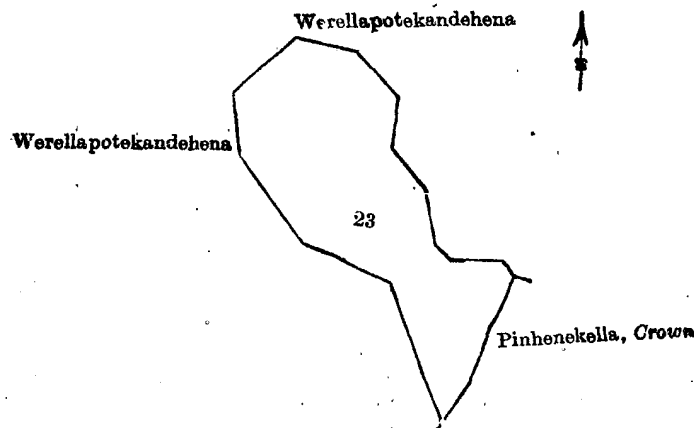
In the matter of the land commonly called or known as Mudunapitahena, situate in the village of Werellapota, in the Kinigoda korale of the Kegalla District, in the Province of Sabaragamuwa, and of "The Waste Lands Ordinances of 1897, 1899, 1900, and 1903."

THE notice required by section 1 of "The Waste Lands Ordinances of 1897, 1899, 1900, and 1903," having been duly published in manner prescribed by that section in respect of the above-named land (*vide* Notice No. 4,005), and no claim having been made to the said land or to any interest therein within the period of three months from the date specified in the said notice, I, Maxwell MacLagan Wedderburn, Special Officer appointed under section 28 of the said Ordinances, under and by virtue of the powers vested in me in that behalf by section 2 of the said Ordinances, do hereby on July 3, 1911, order and declare that the said land, as more fully described herein below, situate in the village of Werellapota, in the Kinigoda korale of the Kegalla District, in the Province of Sabaragamuwa, and shown as lot 23 in preliminary plan 105, and in the annexed diagram, and containing in extent 1 acre 3 roods and 32 perches, is the property of the Crown.

Description of the Land referred to.

The land commonly called or known as Mudunapitahena, situate in the village of Werellapota, in the Kinigoda korale of the Kegalla District, in the Province of Sabaragamuwa, containing in extent 1 acre 3 roods and 32 perches, shown as lot 23 in preliminary plan 105, and in the annexed diagram, and bounded as follows : on the north by Werellapotekandehena claimed by Nuwarapassahewayalage Abilinu ; on the east by Pinhenekella declared to be Crown property under the Waste Lands Ordinances ; on the south and west by Werellapotekandehena claimed by Nuwarapassahewayalage Abilinu.

July 3, 1911.

M. M. WEDDERBURN,
Special Officer.

Scale of 4 Chains to an Inch.

Surveyor-General's Office,
Colombo, December 16, 1910.A. H. G. DAWSON,
for Surveyor-General.

**Order under Section 4, Sub-section (1), of "The Waste Lands Ordinances of 1897, 1899, 1900, and 1903,"
declaring Land to be Crown Property.**

In the matter of the land commonly called or known as Keppitiyalanda *alias* Galbenditenna *alias* Kudupolagawatenna, situate in the village of Udamadura, in the Medapalata korale of the Walapane division, in the Nuwara Eliya District, Central Province, and of "The Waste Lands Ordinances of 1897, 1899, 1900, and 1903."

WHEREAS in pursuance of section 1 of the said Ordinances it was duly notified on December 31, 1909, that if no claim to the land commonly called or known as Keppitiyalanda *alias* Galabenditenna *alias* Kudupolagawatenna, in the village of Udamadura, in Medapalata korale of Walapane division, in the Nuwara Eliya District, Central Province, containing in extent 3 acres 2 roods and 14 perches, and shown as lot C 910 in preliminary plan 5,863, and in the annexed diagram, was made to Richard Arthur Grindall Festing, Assistant Government Agent, Nuwara Eliya, within the period of three months from the date specified in such notice, such land would be declared the property of the Crown, and dealt with on account of the Crown (*vide* Notice No. 3,659) :

And whereas Tikiri Banda Dimbulana, late Ratamahatmaya of Walapane, made claim thereto, and whereas the said claimant has withdrawn his claims to the said land, I, Richard Arthur Grindall Festing, Assistant Government Agent, Nuwara Eliya, under and by virtue of the powers vested in me in that behalf by section 4 of the said Ordinances, do hereby on September 30, 1910 order and declare, under section 4, sub-section (1), of the said Ordinances, that the said land, as more fully described herein below, is the property of the Crown.

Description of the Land referred to.

The following lot situated in the village of Udamadura, in the Medapalata korale, Walapane division, in the Nuwara Eliya District, Central Province, as described in the annexed diagram :—

Preliminary plan 5,863.

Lot.	Name of Land.	Extent, A. R. P.
C 910	Keppitiyalanda <i>alias</i> Galabenditenna <i>alias</i> Kudupolagawatenna	3 2 14

and bounded as follows : on the north by the road from Kalaganwatta to Teripeha ; on the east by a footpath ; on the south by land known as Keppitiyalanda claimed by A. Kiri Banda, a road and Crown land, Kudupolagawatenna ; and on the west by Crown land known as Kudupolagawatenna and the road from Kalaganwatta to Teripeha.

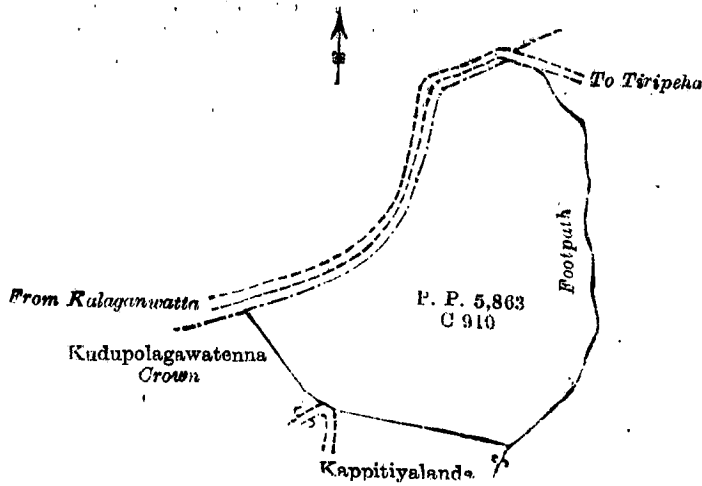
Nuwara Eliya Kachcheri,
September 30, 1910.R. A. G. FESTING,
Assistant Government Agent.

[For Diagram see page 808.]

**Order under Section 4, Sub-section (1), of "The Waste Lands Ordinances of 1897, 1899, 1900, and 1903,"
declaring Land to be Crown Property.**

In the matter of the land commonly called or known as Welanketiyahenyaya or Imbulapatanayaya, situate in the village of Teripeha, in the Medapalata korale of the Walapane division, in the Nuwara Eliya District, Central Province, and of "The Waste Lands Ordinances of 1897, 1899, 1900, and 1903."

WHEREAS in pursuance of section 1 of the said Ordinances it was duly notified on December 31, 1909, that if no claim to the land commonly called or known as Welanketiyahenyaya or Imbulapatanayaya, in the village of Teripeha, in Medapalata korale of Walapane division, in the Nuwara Eliya District, Central Province, containing in extent 7 acres 2 roods and 32 perches, and shown as lot D 910 in preliminary plan 5,863, and in the annexed diagram, was made to Richard Arthur Grindall Festing, Assistant Government Agent, Nuwara Eliya, within the period of three months from the date specified in such notice, such land would be declared the property of the Crown, and dealt with on account of the Crown (*vide* Notice No. 3,660) :



Surveyor-General's Office,
Colombo, July 5, 1909.

Scale of 4 Chains to an Inch.

W. C. S. INGLES,
for Surveyor-General.

And whereas Tikiri Banda Dimbulana, late Ratamahatmaya of Walapane, made claim thereto, and whereas the said claimant has withdrawn his claims to the said land, I, Richard Arthur Grindall Festing, Assistant Government Agent, Nuwara Eliya, under and by virtue of the powers vested in me in that behalf by section 4 of the said Ordinances, do hereby on September 30, 1910, order and declare, under section 4, sub-section (1), of the said Ordinances, that the said land, as more fully described herein below, is the property of the Crown.

Description of the Land referred to.

The following lot situated in the village of Teripeha, in the Medapalata korale, Walapane division, in the Nuwara Eliya District, Central Province, as described in the annexed diagram:—

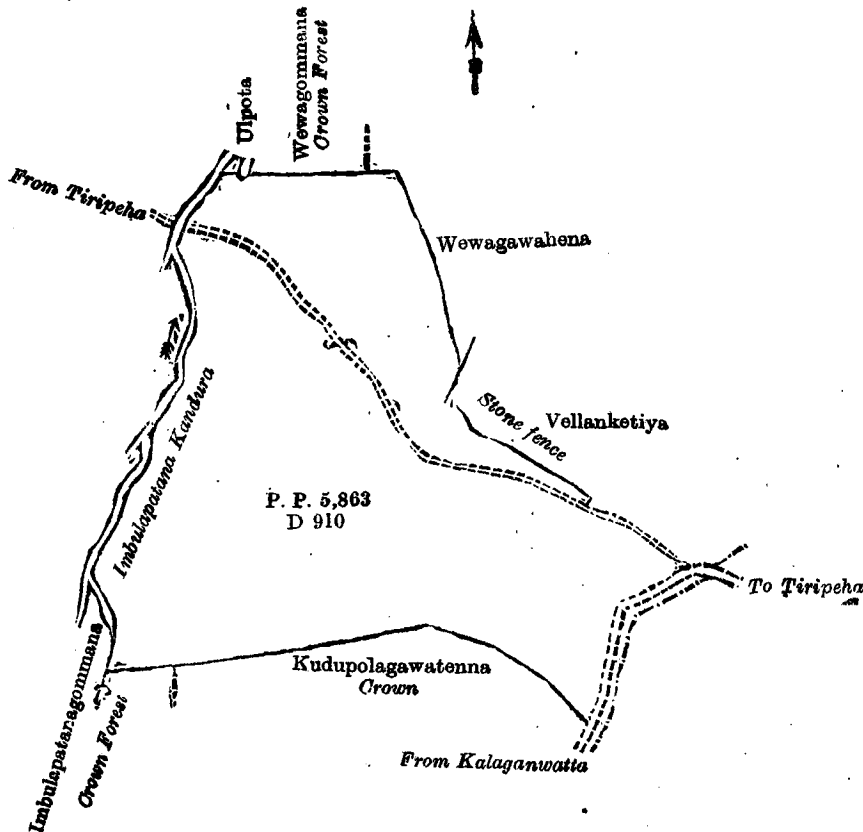
Preliminary plan 5,863.

Lot.	Name of Land.	Extent, A. R. P.
D 910	Welanketiyahenyaya or Imbulapatanayaya	7 2 32

and bounded as follows: on the north by Crown forest known as Wewegammana and Wewagawahena claimed by V. Punchi Banda; on the east by land known as Wewagawahena claimed by V. Punchi Banda, stone fence (land called Vellanketiya claimed by V. Punchi Banda), road to Teripeha, and the road from Kalaganwatta to Teripeha; on the south by Crown land known as Kudupolagawatenna and Crown forest called Imbulapatanagommana; and on the west by Crown forest known as Imbulapatanagommana and Imbulapatanakandura.

Nuwara Eliya Kachcheri,
September 30, 1910.

R. A. G. FESTING,
Assistant Government Agent.



Surveyor-General's Office,
Colombo, July 5, 1909.

Scale of 4 Chains to an Inch.

W. C. S. INGLES,
for Surveyor-General.

**Order under Section 4, Sub-section (1), of "The Waste Lands Ordinances of 1897, 1899, 1900, and 1903,"
admitting Land to be Private Property.**

In the matter of the land commonly called or known as Allakolaellahena, situate in the village of Udamadura, in the Medapalata korale of Walapane division, in the Nuwara Eliya District, Central Province, and of "The Waste Lands Ordinances of 1897, 1899, 1900, and 1903."

WHEREAS in pursuance of section 1 of the said Ordinances it was duly notified on December 31, 1909, that if no claim to the land commonly called or known as Allakolaellahena, situate in the village of Udamadura, in the Medapalata korale, Walapane division, in the Nuwara Eliya District, Central Province, containing in extent 3 acres and 12 perches, and shown as lot W 909 in preliminary plan 5,853, as described in the annexed diagram, was made to Richard Arthur Grindall Festing, Assistant Government Agent, Nuwara Eliya, within the period of three months from the date specified in such notice, such land would be declared the property of the Crown, and dealt with on account of the Crown (*vide* Notice No. 3,659):

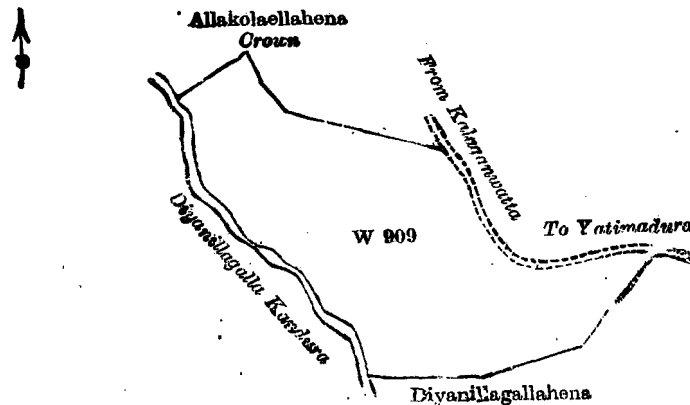
And whereas Tikiri Banda Dimbulana, late Ratemahatmaya of Walapane, made claim thereto, and I, the aforesaid Richard Arthur Grindall Festing, Assistant Government Agent, Nuwara Eliya, made due inquiry into such claim, I, with the consent of His Excellency the Governor, do hereby admit the claim of the said claimant to the said land, as more fully described herein below, under section 4, sub-section (1), of the said Ordinances.

Description of the Land referred to.

The land commonly called or known as Allakolaellahena, situate in the village of Udamadura, in the Medapalata korale of Walapane division, in the Nuwara Eliya District, Central Province, containing in extent 3 acres and 12 perches, and shown as lot W 909 in preliminary plan 5,853, and in the annexed diagram, and bounded as follows: on the north by land known as Allakolaellahena belonging to the Crown; on the east by the road from Kalaganwatta to Yatimadura; on the south by land known as Diyanillagallahena claimed by K. Kiriwante, ex-Arachchi; and on the west by Diyanillagallahena.

Nuwara Eliya Kacheheri,
September 30, 1910.

R. A. G. FESTING,
Assistant Government Agent.



Scale of 4 Chains to an Inch.

Surveyor-General's Office,
Colombo, April 7, 1909.

A. H. G. DAWSON,
for Acting Surveyor-General.

**Order under Section 4, Sub-section (1), of "The Waste Lands Ordinances of 1897, 1899, 1900, and 1903,"
declaring Lands to be Crown Property.**

In the matter of the lands commonly called or known as Udagahatnenhenawatta and Weralugodawatta, situate in the village of Mologgamuwa, in the Morawak korale of the Matara District, in the Southern Province, and of "The Waste Lands Ordinances of 1897, 1899, 1900, and 1903."

WHEREAS in pursuance of section 1 of the said Ordinances it was duly notified on February 17, 1911, that if no claim to the lands commonly called or known as Udagahatnenhenawatta and Weralugodawatta, situate in the village of Mologgamuwa, in the Morawak korale of the Matara District, in the Southern Province, containing in extent 5 acres 1 rood and 9 perches, and shown as lots 64 and 63 in block survey preliminary plan 19, as described in the annexed diagrams, was made to the Assistant Government Agent of the Matara District within the period of three months from the date specified in such notice, such lands would be deemed the property of the Crown, and dealt with on account of the Crown (*vide* Notice No. 3,991):

And whereas Mologgamuwa Hettige Jayan Hamy and Mologgamuwa Hettige Dingi Appu, both of Mologgamuwa, made claim thereto, and whereas the said claimants have withdrawn their claim to the said lands, I, Arthur Charles Allnutt, Assistant Government Agent, Matara, under and by virtue of the powers vested in me in that behalf by section 4 of the said Ordinances, do hereby, on July 11, 1911, order and declare, under section 4, sub-section (1), of the said Ordinances, that the said lands, as more fully described herein below, are the property of the Crown.

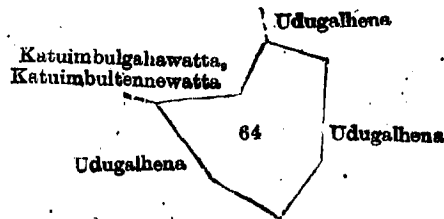
Description of the Lands referred to.

The following lots situated in the village of Mologgamuwa, in the Morawak korale of the Matara District, in the Southern Province, as described in the annexed diagrams:—

I.—Block survey preliminary plan 19. Field sheet: B. S. Vandyke O/15/19-27.
Situation: Mologgamuwa village in Morawak korale of Matara District.

Lot.	Name of Land.	Extent, A. R. P.
64	Udagahatnenhenawatta	3 0 22

and bounded as follows: on the north by Udagalhena claimed by M. Don Carolis; on the east by Udagalhena claimed by M. Don Carolis; on the south by Udagalhena claimed by M. Don Carolis; on the west by Udagalhena claimed by M. Don Carolis, Katuimbulgahawatta, Katuimbultennewatta claimed by H. Don Elias and others.



Surveyor-General's Office,
Colombo, June 8, 1910.

Scale of 8 Chains to an Inch.

J. B. M. RIDOUT,
for Surveyor-General.

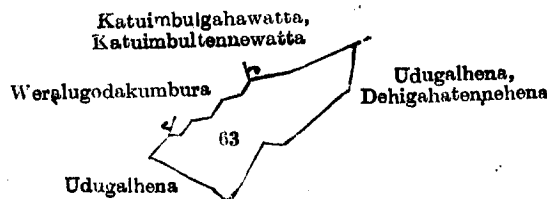
II.—Block survey preliminary plan 19. Field sheet : B. S. Vandyke O/15/19-27.
Situation : Mologgamuwa village in Morawak korale of Matara District.

Lot.	Name of Land.	Extent, A. R. P.
63	Weralugodawatta	2 0 27

and bounded as follows : on the north by Weralugodakumbura claimed by H. Don Elias and others, Katuimbulgahawatta, Katuimbultennewatta claimed by H. Don Elias and others ; on the east by Udagalhena and Dehigahatennehena claimed by M. Don Carolis ; on the south by Udagalhena claimed by M. Don Carolis ; on the west by Udagalhena claimed by M. Don Carolis, Katuimbulgahawatta, Katuimbultennewatta claimed by H. Don Elias and others.

July 11, 1911.

A. C. ALLNUTT,
Assistant Government Agent.



Surveyor-General's Office,
Colombo, June 8, 1910.

Scale of 8 Chains to an Inch.

J. B. M. RIDOUT,
for Surveyor-General.

**Order under Section 2 of "The Waste Lands Ordinances of 1897, 1899, 1900, and 1903,"
declaring Land to be Crown Property.**

In the matter of the land commonly called or known as Malayankattadeniya, situate in the village of Mologgamuwa, in the Morawak korale of the Matara District, in the Southern Province, and of "The Waste Lands Ordinances of 1897, 1899, 1900, and 1903."

THE notice required by section 1 of "The Waste Lands Ordinances of 1897, 1899, 1900, and 1903," having been duly published in manner prescribed by that section in respect of the above-named land (*vide* Notice No. 3,991), and no claim having been made to the said land or to any interest therein within the period of three months from the date specified in the said notice, I, Arthur Charles Allnutt, Assistant Government Agent of the Matara District, under and by virtue of the powers vested in me in that behalf by section 2 of the said Ordinances, do hereby on July 11, 1911, order and declare that the said land, as more fully described herein below, situate in the village of Mologgamuwa, in the Morawak korale of the Matara District, in the Southern Province, and shown as lot 71 in block survey preliminary plan 19, and in the annexed diagram, and containing in extent about 1 rood and 20 perches, is the property of the Crown.

Description of the Land referred to.

The following lot situated in the village of Mologgamuwa, in the Morawak korale of the Matara District, Southern Province :—

Block survey preliminary plan 19.

Lot.	Name of Land.	Extent, A. R. P.
71	Malayankattadeniya	0 1 20

and bounded as follows : on the north by Udagalhena claimed by M. Don Carolis ; on the east by Malayankatehena, Crown ; on the south by Malayankatehena, Crown ; on the west by Udagalhena claimed by M. Don Carolis.

July 11, 1911.

A. C. ALLNUTT,
Assistant Government Agent.



Surveyor-General's Office,
Colombq, June 8, 1910.

Scale of 8 Chains to an Inch.

J. B. M. RIDOUT,
for Surveyor-General.