

Ceylon Government Gazette

Published by Authority.

No. 6,460 — FRIDAY, SEPTEMBER 1, 1911.

PART I.—General: Minutes, Proclamations, Appointments,
and General Government Notifications.

PART II.—Legal and Judicial.

PART III.—Provincial Administration.

PART IV.—Land Settlement.

PART V.—Mercantile, Marine, Municipal, Local, &c.

Separate paging is given to each Part in order that it may be filed separately.

Part IV.—Land Settlement.

	PAGE		PAGE
Preliminary Notices	811	Final Orders	837

PRELIMINARY NOTICES.

Kurunegala Notice No. 4,190.

Notice under "The Waste Lands Ordinances of 1897, 1899, 1900, and 1903."

TAKE notice that unless within three months from September 1, 1911, the persons, if any, who claim any interest in the lands hereinafter mentioned or in any one or more of such lands or to some interest therein make claim in person or in writing to the said lands or any of them or to some interest therein to N. A. Hampton, Esq., Special Officer appointed under section 28 of "The Waste Lands Ordinances of 1897, 1899, 1900, and 1903," at his office at Fort, Colombo :

Such Special Officer, in pursuance of the powers vested in him by the said Ordinances, will declare by writing under his hand that the said lands or such of them, as to which no claim has been made, are the property of the Crown.

N. A. HAMPTON,
Special Officer.

Description of the Lands referred to.

The following lots situated in the village of Karandapotana, in the Kinyama korale of the Katugampola hatpattu of the Kurunegala District, in the North-Western Province, as described in the annexed diagram :—

Preliminary plan 1,411.

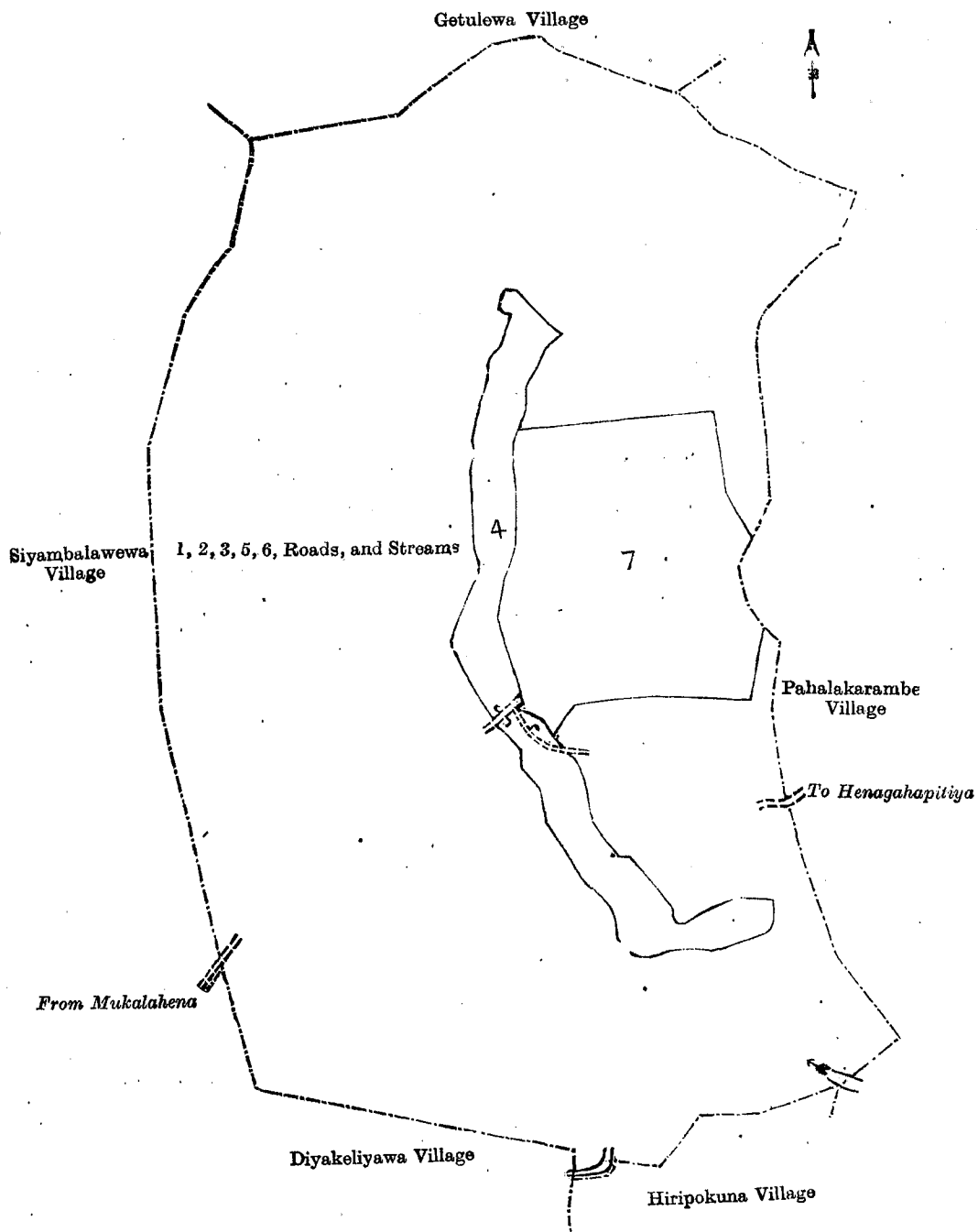
Situation : Karandapotana village in Kinyama korale of Kurunegala District.

Lot.	Name of Land.	Extent, A. R. P.	Lot.	Name of Land.	Extent, A. R. P.
1 ..	Karandapotanekele	47 0 2	— ..	Roads	0 3 33
2 ..	Karandapotanehena	23 0 36	— ..	Streams	0 2 35
3 ..	Kongahawewa (tank and bund)	0 3 19			
5 ..	Karandapotanehena	34 2 31			111 3 23
6 ..	Do.	4 1 27			

and bounded as follows : on the north by the village limit of Getulewa, the village limit of Pahalakarambe ; on the east by the village limit of Pahalakarambe ; on the south by the village limit of Pahalakarambe, the village limit of Hiripokuna, the village limit of Diyakeliyawa ; on the west by the village limit of Diyakeliyawa, the village limit of Siyambalawewa.

NOTE.—The following lots lying within the above boundaries are excluded from this notice, and their aggregate acreage of 20 acres 2 roods and 33 perches is not included in the acreage of 111 acres 3 roods and 23 perches given above :—

Lot.	Name of Land.	Extent, A. R. P.
4 ..	Bakmigahakumbura ..	7 0 16
7 ..	Bulugahawatta ..	13 2 17
		20 2 33



Surveyor-General's Office,
Colombo, December 29, 1910.

Scale of 8 Chains to an Inch.
Kurunegala S. O. 97—1911.

A. H. G. DAWSON,
for Surveyor-General.

Kurunegala Notice No. 4,191.

Notice under "The Waste Lands Ordinances of 1897, 1899, 1900, and 1903."

TAKE notice that unless within three months from September 1, 1911, the persons, if any, who claim any interest in the lands hereinafter mentioned or in any one or more of such lands make claim in person or in writing to the said lands or any of them or to some interest therein to N. A. Hampton, Esq., Special Officer appointed under section 28 of "The Waste Lands Ordinances of 1897, 1899, 1900, and 1903," at his office at Fort, Colombo :

Such Special Officer, in pursuance of the powers vested in him by the said Ordinances, will declare by writing under his hand that the said lands or such of them, as to which no claim has been made, are the property of the Crown.

N. A. HAMPTON,
Special Officer.

Description of the Lands referred to.

The following lots situated in the village of Siyambalawewa, in the Kiniyama korale of the Katugampola hatpattu of the Kurunegala District, in the North-Western Province, as described in the annexed diagram :—

Preliminary plan 1,412.

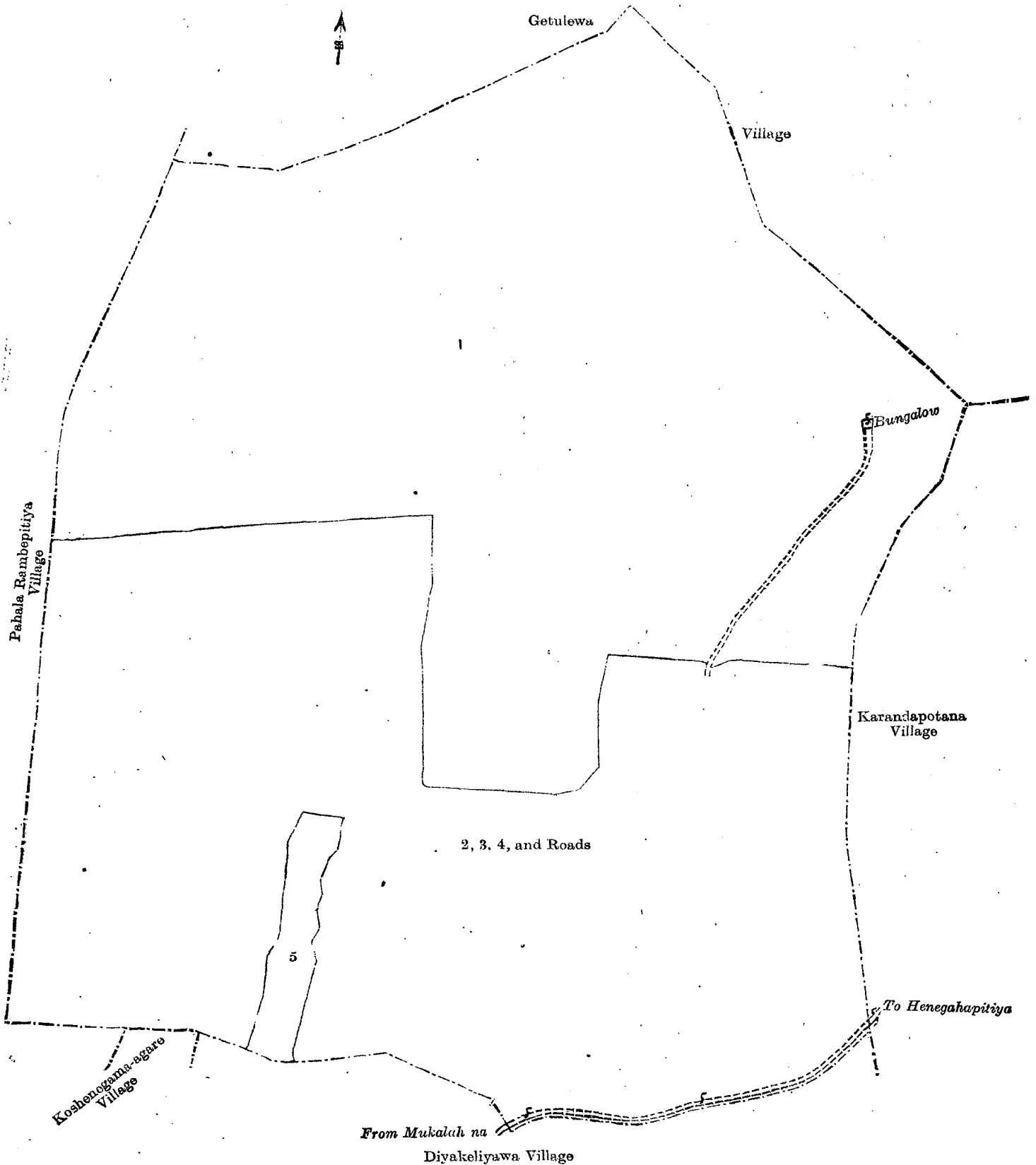
Situation : Siyambalawewa village in Kiniyama korale of Kurunegala District.

Lot.	Name of Land.	Extent, A. R. P.	Lot.	Name of Land.	Extent, A. R. P.
2	Ehetugahawewa (tank)	8 2 37	—	Roads	1 2 29
3	Kongahahenyaya	62 2 13			
4	Katukele	54 3 28			
					127 3 29

and bounded as follows : on the north by the village limit of Getulewa ; on the east by the village limit of Getulewa ; the village limit of Karandapotana ; on the south by the village limit of Diyakeliyawa ; the village limit of Koshenegama-agare. the village limit of Pahalarambepitiya ; on the west by the village limit of Pahalarambepitiya.

NOTE.—The following lots lying within the above boundaries are excluded from this notice, and no part of their aggregate acreage of 143 acres 2 roods and 20 perches is included in the acreage of 127 acres 3 roods and 27 perches given above :—

Lot.	Name of Land.	Extent, A.	R.	P.
1	Siyambalawewa estate	139	3	17
5	Kumbukgahakumbura, Helambagahakumbura	3	3	3
		143	2	20



Kurunegala Notice No. 4,192.

Notice under "The Waste Lands Ordinances of 1897, 1899, 1900, and 1903."

TAKE notice that unless within three months from September 1, 1911, the persons, if any, who claim any interest in the lands hereinafter mentioned or in any one or more of such lands or to some interest therein make claim in person or in writing to the said lands or any of them or to some interest therein to N. A. Hampton, Esq., Special Officer appointed under section 28 of "The Waste Lands Ordinances of 1897, 1899, 1900, and 1903," at his office at Fort, Colombo :

Such Special Officer, in pursuance of the powers vested in him by the said Ordinances, will declare by writing under his hand that the said lands or such of them, as to which no claim has been made, are the property of the Crown.

N. A. HAMPTON,
Special Officer.

Description of the Lands referred to.

The following lots situated in the village of Ihala Rambepitiya, in the Kinyama korale of the Katugampola hatpattu of the Kurunegala District, in the North-Western Province, as described in the annexed diagram :—

Preliminary plan 1,418. Field sheet : village plan I/7/26 and I/7/34.

Situation : Ihala Rambepitiya village in Kinyama korale of Kurunegala District.

Lot.	Name of Land.	Extent, A. R. P.	Lot.	Name of Land.	Extent, A. R. P.
1 ..	Helambagahahena	72 0 20	13 ..	Siyambalagahahena	1 2 38
2 ..	Kongahamulahena	13 0 31	17 ..	Diulgahahena	0 1 11
3 ..	Minipitiya (cemetery)	0 0 26	24 ..	Kahatagahawatta	1 1 32
5 ..	Herathamiewwa (tank and bund)	6 1 19	25 ..	Helambagahahena	2 0 3
6 ..	Diulgahahena	6 1 7	— ..	Roads	1 2 27
8 ..	Timbirigahamulahena	0 3 14			
9 ..	Nelunwewa (tank and bund)	5 1 13			128 2 38
10 ..	Medihenyaya	17 0 37			

and bounded as follows : on the north by the village limit of Kansadaluwa, the village limit of Getulawa ; on the east by the village limit of Pahala Rambepitiya ; on the south by the village limit of Pahala Rambepitiya, the village limit of Tissogama ; on the west by the village limit of Ihala Galwewa.

NOTE.—The following lots lying within the above boundaries are excluded from this notice, and their aggregate acreage of 29 acres and 18 perches is not included in the acreage of 128 acres 2 roods and 38 perches given above :—

Lot.	Name of Land.	Extent, A. R. P.	Lot.	Name of Land.	Extent, A. R. P.
4 ..	Wewapaulakumbura	7 3 0	18 ..	Suriyagahawatta	0 1 17
7 ..	Timbirigahawela, Pahalawelakumbura	8 1 27	19 ..	Do.	0 2 38
11 ..	Mawikumbura	6 2 5	20 ..	Ambagahawatta	0 1 21
12 ..	Siyambalagahawatta	0 3 23	21 ..	Webodakumbura	1 1 3
14 ..	Kadurugahawatta	0 1 37	22 ..	Kongahawatta	0 1 7
15 ..	Suriyagahawatta	0 1 33	23 ..	Kahatagahawatta	0 1 24
16 ..	Diulgahawatta	1 0 23			29 0 18

[For Diagram see page 815.]

Kurunegala Notice No. 4,193.

Notice under "The Waste Lands Ordinances of 1897, 1899, 1900, and 1903."

TAKE notice that unless within three months from September 1, 1911, the persons, if any, who claim any interest in the lands hereinafter mentioned or in any one or more of such lands or to some interest therein make claim in person or in writing to the said lands or any of them or to some interest therein to N. A. Hampton, Esq., Special Officer appointed under section 28 of "The Waste Lands Ordinances of 1897, 1899, 1900, and 1903," at his office at Fort, Colombo :

Such Special Officer, in pursuance of the powers vested in him by the said Ordinances, will declare by writing under his hand that the said lands or such of them, as to which no claim has been made, are the property of the Crown.

N. A. HAMPTON,
Special Officer.

Description of the Lands referred to.

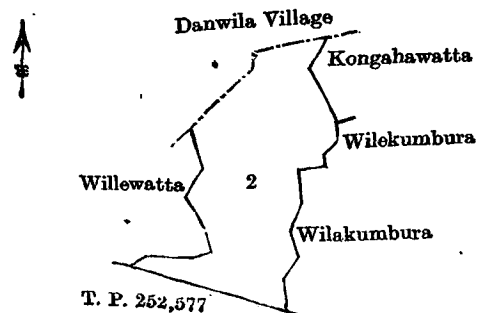
The following lots situated in the village of Pahala Kinyama, in the Kinyama korale of the Katugampola hatpattu of the Kurunegala District, in the North-Western Province, as described in the annexed diagrams :—

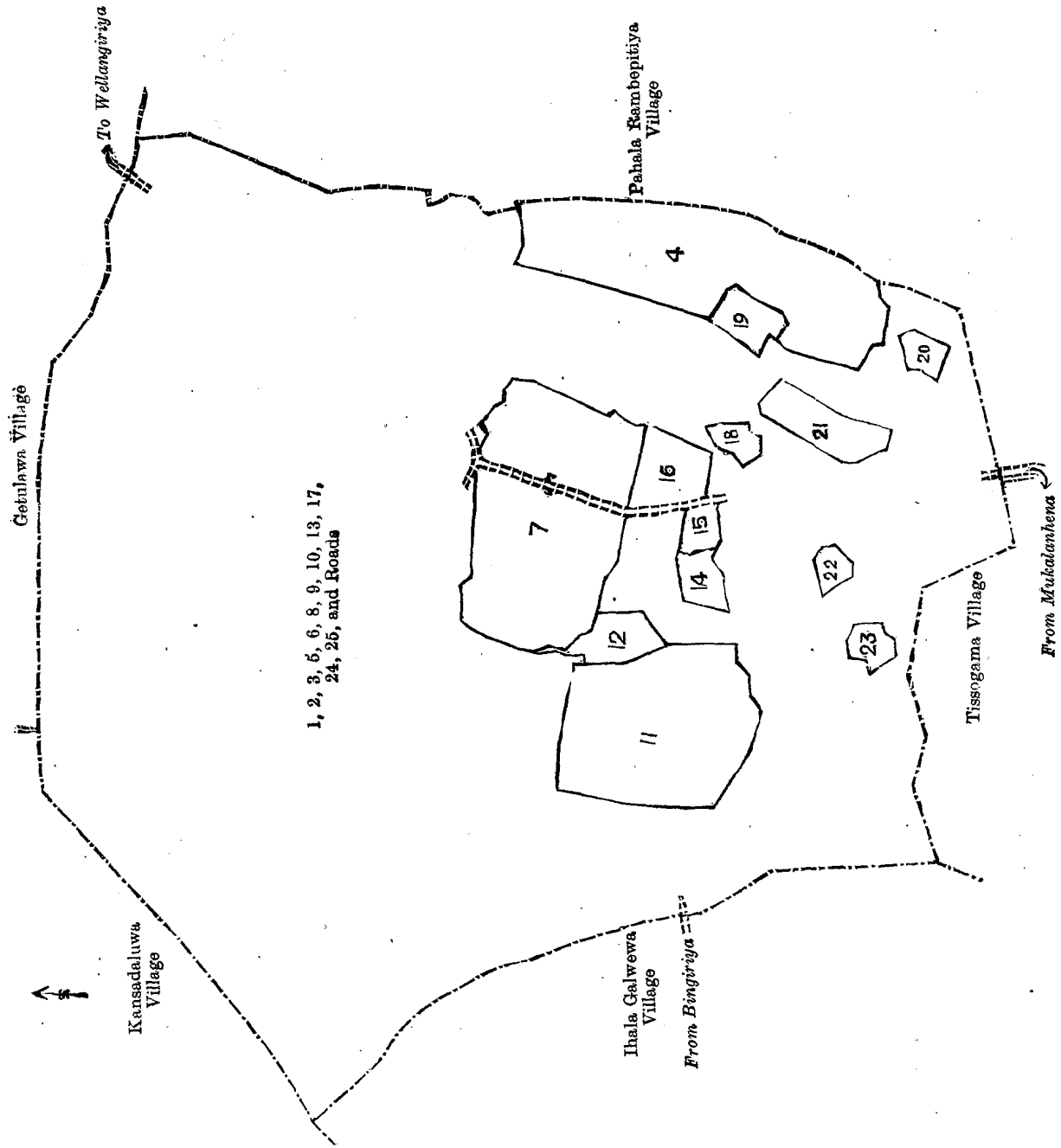
I.—Preliminary plan 1,404.

Situation : Pahala Kinyama village in Kinyama korale of Kurunegala District.

Lot.	Name of Land.	Extent, A. R. P.
2 ..	Wilakumburepillewa	4 3 8

and bounded as follows : on the north by the village limit of Danwila ; on the east by Kongahawatta claimed by Dissanayaka Mudiyansele Ranhamy and others, Wilakumbura claimed by ditto, Wilakumbura claimed by Dissanayaka Mudiyansele Appurala and others ; on the south by T. P. 252,577 ; on the west by Wilawatta claimed by Marasin Pedi Durayalage Rapiya.





Surveyor-General's Office,
Colombo, November 2, 1910.

Scale of 8 Chains to an Inch.

Kurunegala S. O. 99—1911.

A. H. G. DAWSON,
for Surveyor-General.

II.—Preliminary plan 1,404.

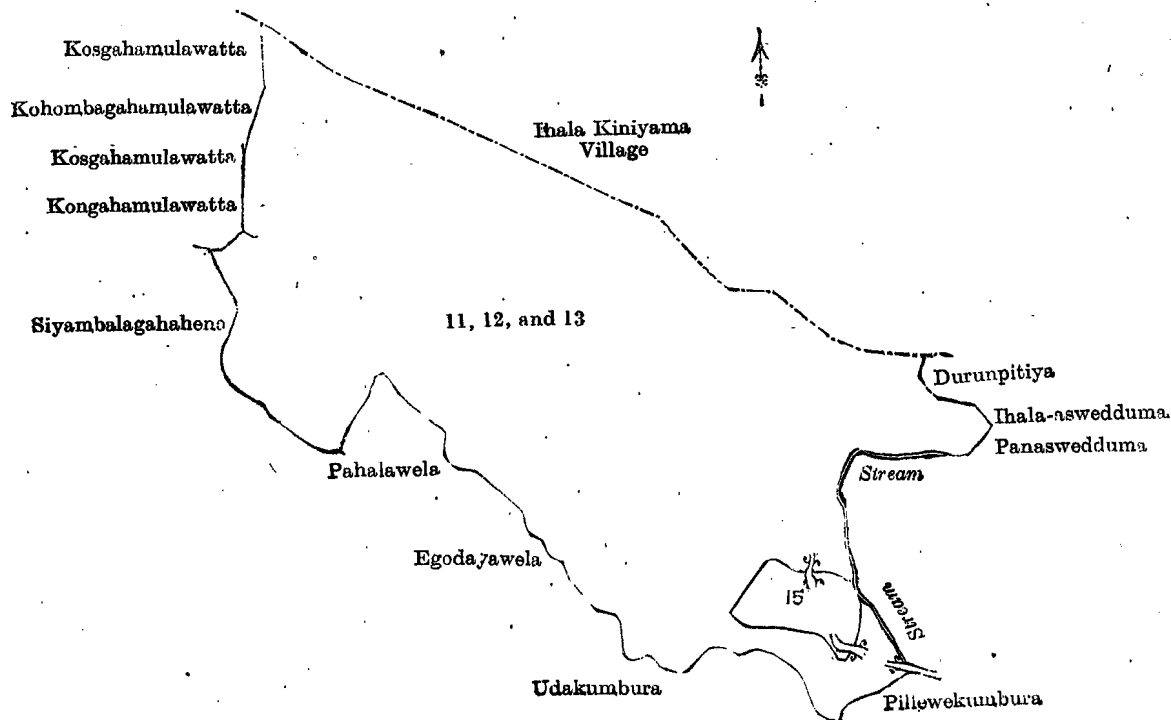
Situation : Pahala Kinyama village in Kinyama korale of Kurunegala District.

Lot.	Name of Land.	Extent, A. R. P.	Lot.	Name of Land.	Extent, A. R. P.
11 ..	Minipittaniya (cemetery)	0 0 18	13 ..	Ihalawetiawewa	2 3 27
12 ..	Kongahamulahena :	37 3 27			
					40 3 32

and bounded as follows : on the north by the village limit of Ihala Kinyama ; on the east by Durunpitiya claimed by Sittappulage Mudalihamy of Bodimulla, Ihala-aswedduma claimed by Dissanayaka Mudiyansele Bandihamy and another, Panaswedduma claimed by Atukoralalage Mudalihamy of Pihimbiya, a stream ; on the south by Pillewekumbura claimed by Dissanayaka Mudiyansele Ranhamy and others, Udakumbura claimed by ditto, Egodayawela claimed by ditto, Pahalawela claimed by ditto, Siyambalagahahena claimed by ditto ; on the west by Siyambalagahahena claimed by Dissanayaka Mudiyansele Ranhamy and others, Kongahamulawatta claimed by Dissanayaka Mudiyansele Pinhamy and another, Kosgahamulawatta claimed by Dissanayaka Mudiyansele Ranhamy and others, Kohombagahamulawatta claimed by Dissanayaka Mudiyansele Kiri Menika, Kosgahamulawatta claimed by Dissanayaka Mudiyansele Ranhamy and others.

NOTE.—The following lot lying within the above boundaries is excluded from this notice, and its area of 1 acre 1 rood and 8 perches, is not included in the acreage of 40 acres 3 roods and 32 perches given above :—

Lot.	Name of Land.	Extent, A. R. P.
15	Kongahamulahena (T. P. 100,917)	1 1 8



Surveyor-General's Office,
Colombo, June 16, 1911.

Scale of 8 Chains to an Inch.

A. H. G. DAWSON,
for Surveyor-General.

III.—Preliminary plan 1,404.

Situation : Pahala Kinyama village in Kinyama korale of Kurunegala District.

Lot.	Name of Land.	Extent, A. R. P.	Lot.	Name of Land.	Extent, A. R. P.
5	Kongahamulahena, Wilekumburepillewa, Wewahena, Siyambalagahahena, Ihalawewegarehenyaya, Kudumirissahenyaya	147 1 12	28	Radagewellamediwetiya	1 2 8
26	Dalupotawewa	1 2 13	29	Helambagahakumbura	6 1 28
					156 3 21

and bounded as follows : on the north by the village limit of Danwila, Wilewatta claimed by D. M. Kapurhamy, the village limit of Ihala Kinyama, Ehalagahamulawatta claimed by D. M. Appuhamy, the village limit of Ihala Kinyama ; on the east by Kohambagahamulawatta claimed by Dissanayaka Mudiyansele Kiri Menika, Pelagahawatta claimed by Dissanayaka Mudiyansele Ranhamy, Kosgahamulawatta claimed by ditto and others, Kongahamulawatta claimed by Dissanayaka Mudiyansele Pinhamy and another, Ihalawetiawewa claimed by Dissanayaka Mudiyansele Ranhamy and others, Pahalawela claimed by ditto, Egodayawela claimed by ditto, Udakumbura claimed by ditto, Madadeniyewela claimed by Korale Arachchillage Appuhamy and others, Godakumbura claimed by Dissanayaka Mudiyansele Ranhamy and others, T. P. 100,944, Dalupotakumbura claimed by Ratnayaka Mudiyansele Appuhamy Arachchi and others, the Kadukan-ela, the boundary of the Giratalana Meda Gandahaye korale ; on the south by Giratalana Meda Gandahaye korale ; on the west by T. P. 252,577, Wilakumbura claimed by Dissanayaka Mudiyansele Appurala and others, Wilakumbura claimed by Dissanayaka Mudiyansele Ranhamy and others.

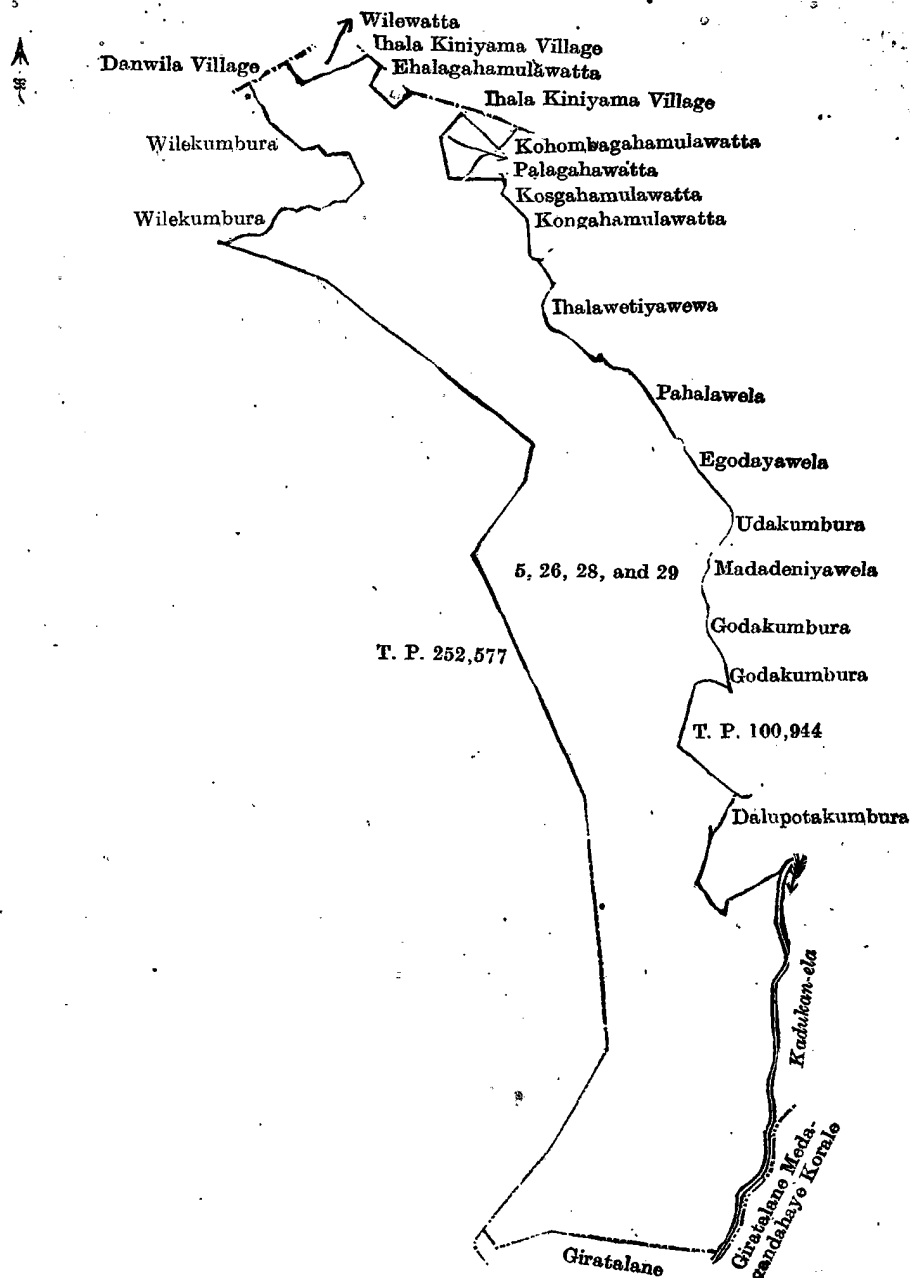
[For Diagram see page 817.]

IV.—Preliminary plan 1,404.

Situation : Pahala Kinyama village in Kinyama korale of Kurunegala District.

Lot.	Name of Land.	Extent, A. R. P.	Lot.	Name of Land.	Extent, A. R. P.
22	Palugamawewa	3 3 14	31	Rambehena	0 2 36
23	Palugamawelapillewa, Kongahamulahena, Ottuhena	50 3 22			
30	Rambahenekumbura	7 0 11			62 2 3

and bounded as follows : on the north by Karandagahakumbura claimed by Kader Lebbelage Mariambu of Ihala Kinyama, the Kadukan-ela, Kanuketiyekumbura claimed by Dissanayaka Mudiyansele Ranhamy and others, Kanuketiyekumbura claimed by G. Sema Lebbe and others, the Kadukan-ela, Migahapitiya claimed by Appuwahamilage Kira and others,



Surveyor-General's Office,
Colombo, June 16, 1911.

Scale of 16 Chains to an Inch.

A. H. G. DAWSON,
for Surveyor-General.

Badalawela claimed by Dissanayaka Mudiyansele Ranhamy and others, Palugamawela claimed by ditto, Bogahamulahena claimed by Ratnayaka Mudiyansele Appuhamy, Bogahamulahena claimed by Dissanayaka Mudiyansele Ranhamy and others; on the east and south by the boundary of the Giratalane Meda Gandahaye korale; on the west by the Kadukan-ela, Dalupotakumbura claimed by Ratnayaka Mudiyansele Appuhamy Arachchi and others, T. P. 100,944.

[For Diagram see page 818.]

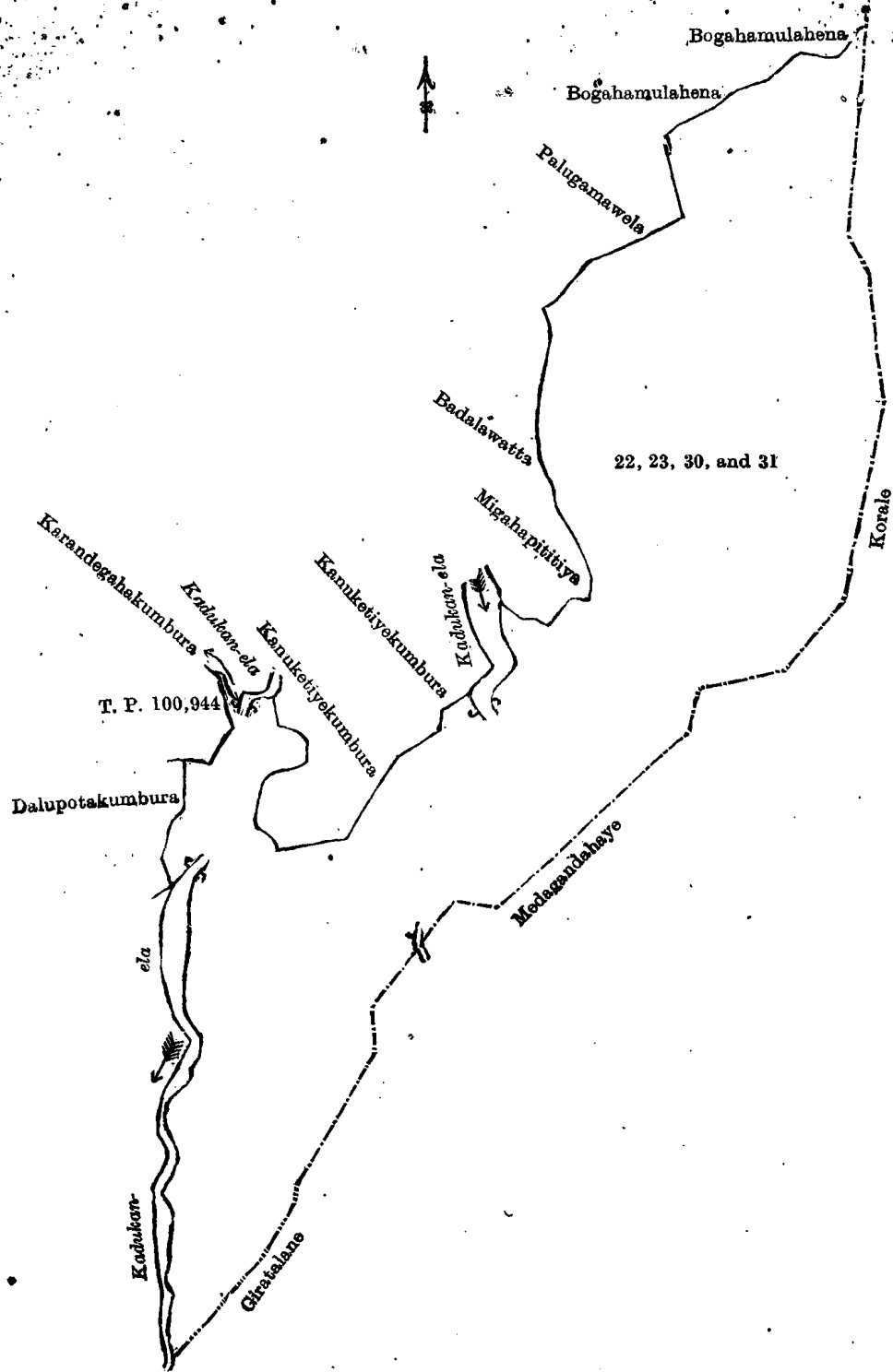
Kurunegala Notice No. 4,194.

Notice under "The Waste Lands Ordinances of 1897, 1899, 1900, and 1903."

TAKE notice that unless within three months from September 1, 1911, the persons, if any, who claim any interest in the lands hereinafter mentioned or in any one or more of such lands or to some interest therein make claim in person or in writing to the said lands or any of them or to some interest therein to N. A. Hampton, Esq., Special Officer appointed under section 28 of "The Waste Lands Ordinances of 1897, 1899, 1900, and 1903," at his office at Fort, Colombo:

Such Special Officer, in pursuance of the powers vested in him by the said Ordinances, will declare by writing under his hand that the said lands or such of them, as to which no claim has been made, are the property of the Crown.

N. A. HAMPTON,
Special Officer.



Surveyor-General's Office,
Colombo, June 16, 1911.

Scale of 8 Chains to an Inch.

A. H. G. DAWSON,
for Surveyor-General.

Kurunegala S. O. 100—1911.

Description of the Lands referred to.

The following lots situated in the village of Godawela, in the Kinyama korale of the Katugampola hatpattu of the Kurunegala District, in the North-Western Province, as described in the annexed diagram:—

Preliminary plan 1,443.

Situation: Godawela village in Kinyama korale of Kurunegala District.

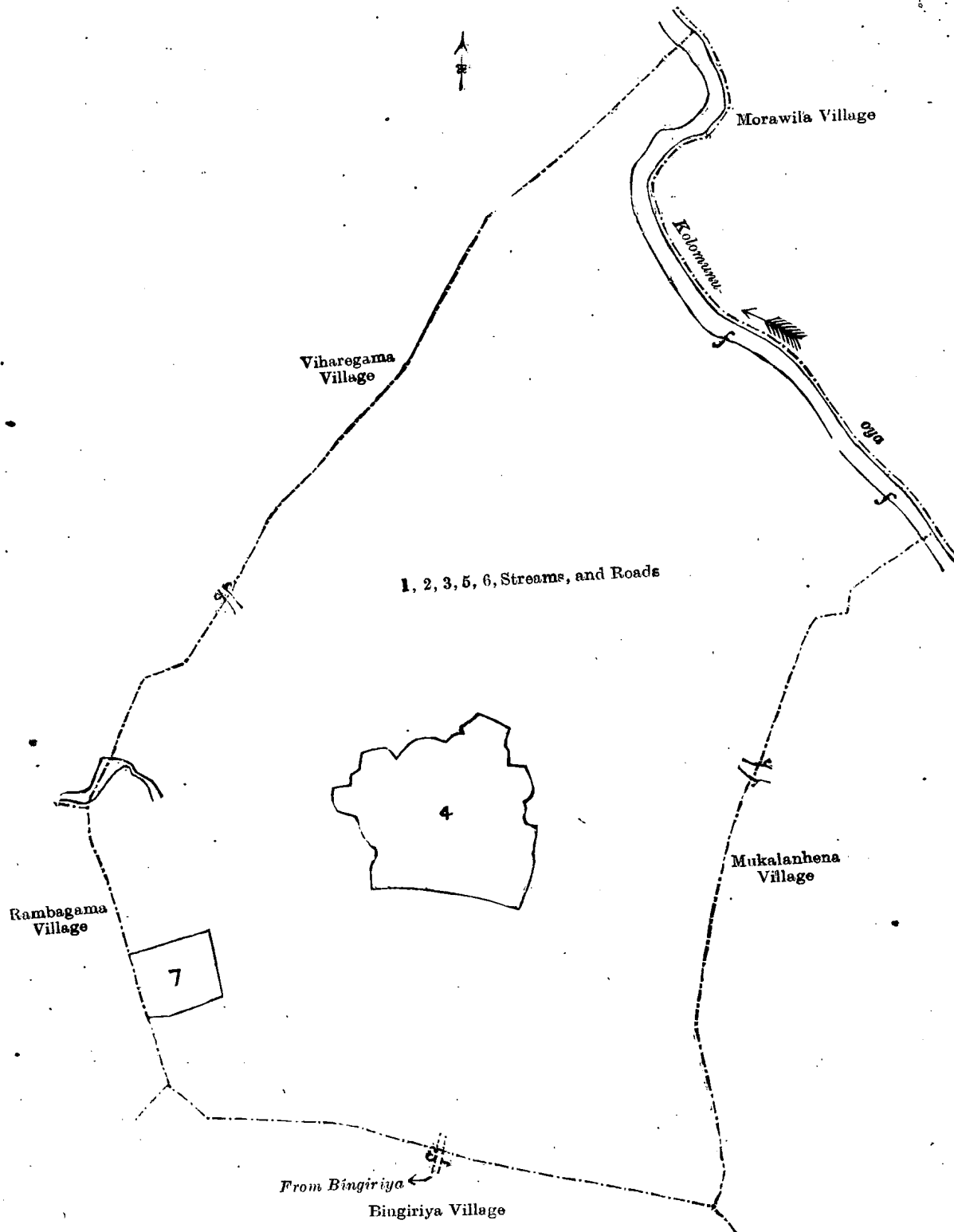
Lot.	Name of Land.	Extent, A. R. P.
1	Otehenyaya	52 0 0
2	Beliwala (water-hole)	0 3 10
3	Godellehena	30 2 37
5	Godawelawewa (tank and bund)	6 0 1
6	Wewaismattehenyaya, Warehena, Telambugahahena	35 3 1
—	Streams	5 2 29
—	Roads	0 3 8

131 3 6

and bounded as follows : on the north by the village limit of Viharegama, the Kolamunu-oya (the village limit of Morawila) ; on the east by the village limit of Mukalanhena ; on the south by the village limit of Bingiriya ; on the west by the village limit of Rambagama, the village limit of Viharegama.

NOTE.—The following lots lying within the above boundaries are excluded from this notice, and their aggregate acreage of 8 acres 2 roods and 8 perches is not included in the acreage of 131 acres 3 roods and 6 perches given above :—

Lot.	Name of Land.	Extent, A. R. P.
4	Godawelawela	7 0 5
7	Siyambalagahawatta	1 2 3
		8 2 8



Scale of 8 Chains to an Inch.

Surveyor-General's Office,
Colombo, January 28, 1911.

A. H. G. DAWSON,
for Surveyor-General.

Kurunegala S. O. 101—1911.

Kurunegala Notice No. 4,195.

Notice under "The Waste Lands Ordinances of 1897, 1899, 1900, and 1903."

TAKE notice that unless within three months from September 1, 1911, the persons, if any, who claim any interest in the lands hereinafter mentioned or in any one or more of such lands or to some interest therein make claim in person or in writing to the said lands or any of them or to some interest therein to N. A. Hampton, Esq., Special Officer appointed under section 28 of "The Waste Lands Ordinances of 1897, 1899, 1900, and 1903," at his office at Fort, Colombo :

Such Special Officer, in pursuance of the powers vested in him by the said Ordinances, will declare by writing under his hand that the said lands or such of them, as to which no claim has been made, are the property of the Crown.

N. A. HAMPTON,
Special Officer.

Description of the Lands referred to.

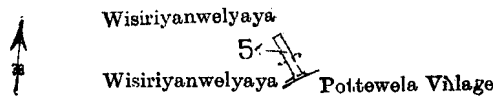
The following lots situated in the village of Wisiriyawela, in the Mayurawati korale of the Dambadeni hatpattu of the Kurunegala District, in the North-Western Province, as described in the annexed diagrams :—

I.—Preliminary plan 950.

Situation : Wisiriyawela village in Mayurawati korale of Kurunegala District.

Lot.	Name of Land.	Extent, A. R. P.
5	Road	0 0 10

and bounded as follows : on the north and east by Wisiriyawelyaya claimed by A. Kiriya and others ; on the south by the village limit of Pottewela ; on the west by Wisiriyawelyaya claimed by A. Kiriya and others.



Scale of 8 Chains to an Inch.

Surveyor-General's Office,
Colombo, July 27, 1911.

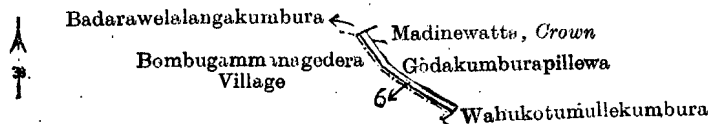
A. H. G. DAWSON,
for Surveyor-General.

II.—Preliminary plan 950.

Situation : Wisiriyawela village in Mayurawati korale of Kurunegala District.

Lot.	Name of Land.	Extent, A. R. P.
6	Road	0 0 23

and bounded as follows : on the north by Badarawelalangkumbura claimed by Warnasuriya Mutugala Arachehillage Punchappu Arachchi and others, Madinewatta claimed by the Crown, Godakumburepillewa sold by the Crown ; on the east by Wahukotumullekumbura sold by the Crown, the village limit of Bombugammanagedara ; on the west by the village limit of Bombugammanagedara.



Scale of 8 Chains to an Inch.

Surveyor-General's Office,
Colombo, July 27, 1911.

A. H. G. DAWSON,
for Surveyor-General.

Kurunegala S. O. 102—1911.

Anuradhapura Notice No. 4,196.

Notice under "The Waste Lands Ordinances of 1897, 1899, 1900, and 1903."

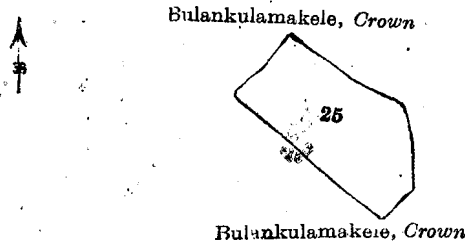
TAKE notice that unless within three months from September 1, 1911, the persons, if any, who claim any interest in the land hereinafter mentioned make claim in person or in writing to the said land or to some interest therein to W. E. Wait, Esq., Special Officer appointed under section 28 of "The Waste Lands Ordinances of 1897, 1899, 1900, and 1903," at his office at Fort, Colombo :

Such Special Officer, in pursuance of the powers vested in him by the said Ordinances, will declare by writing under his hand that the land, to which no claim has been made, is the property of the Crown.

W. E. WAIT,
Special Officer.

Description of the Land referred to.

The land commonly called or known as Dematawewawatta (abandoned garden), situated in the village of Bandara Bulankulama (within Local Board limits of Anuradhapura), in the Nuwaragam korale of the Nuwaragam palata, in the North-Central Province, containing in extent 2 acres 3 roods and 30 perches, shown as lot 25 in preliminary plan 525, and in the annexed diagram, and bounded as follows : on the north, east, south, and west by Bulankulamakele declared to be Crown property under the Waste Lands Ordinances.



Surveyor-General's Office,
Colombo, July 29, 1911.

Scale of 8 Chains to an Inch.

A. H. G. DAWSON,
for Surveyor-General.

Anuradhapura S. O. 20—1911.

Uva Notice No. 4,197.

Notice under "The Waste Lands Ordinances of 1897, 1899, 1900, and 1903."

TAKE notice that unless within three months from September 1, 1911, the persons, if any, who claim any interest in the lands hereinafter mentioned or in any one or more of such lands or to some interest therein, make claim in person or in writing to the said lands or any of them or to some interest therein to C. V. Brayne, Esq., Special Officer appointed under section 28 of "The Waste Lands Ordinances of 1897, 1899, 1900, and 1903," at his office at Fort, Colombo :

Such Special Officer, in pursuance of the powers vested in him by the said Ordinances, will declare by writing under his hand that the said lands or such of them, as to which no claim has been made, are the property of the Crown.

C. V. BRAYNE,
Special Officer.

Description of the Lands referred to.

The following lots situated in the village of Etampitiya, in the Dehiwini palata korale of the Udukinda division, in the Province of Uva, as described in the annexed diagrams :—

I.—Preliminary plan 197.

Situation : Etampitiya village in Dehiwinipalata korale of Badulla District.

Lot.	Name of Land.	Extent, A. R. P.
2	Welihelapatana and Medahinnepatana	198 1 19
3	Udakele	23 2 30
4	Ambagahamadittekele	0 1 13
	Kalattiyaruppehena	0 0 29
		222 2 11

and bounded as follows : on the north by the village limit of Gawala, a road, the village limit of Gawala, the Udakandura ; on the east by the village limit of Weragama, the boundary of the Bogoda korale, the Mitivanakandura ; on the south by T. Ps. 47,749, 57,666, 57,667, 158,650, 158,651, Diyabotutennekumbura (encroachment by Don Suwaris), Diyabotutenna encroachment by ditto, Diyabotutennewatta, encroachment by ditto, T. P. 158,651, a bridle path ; on the west by a bridle path, a road, T. P. 183,168.

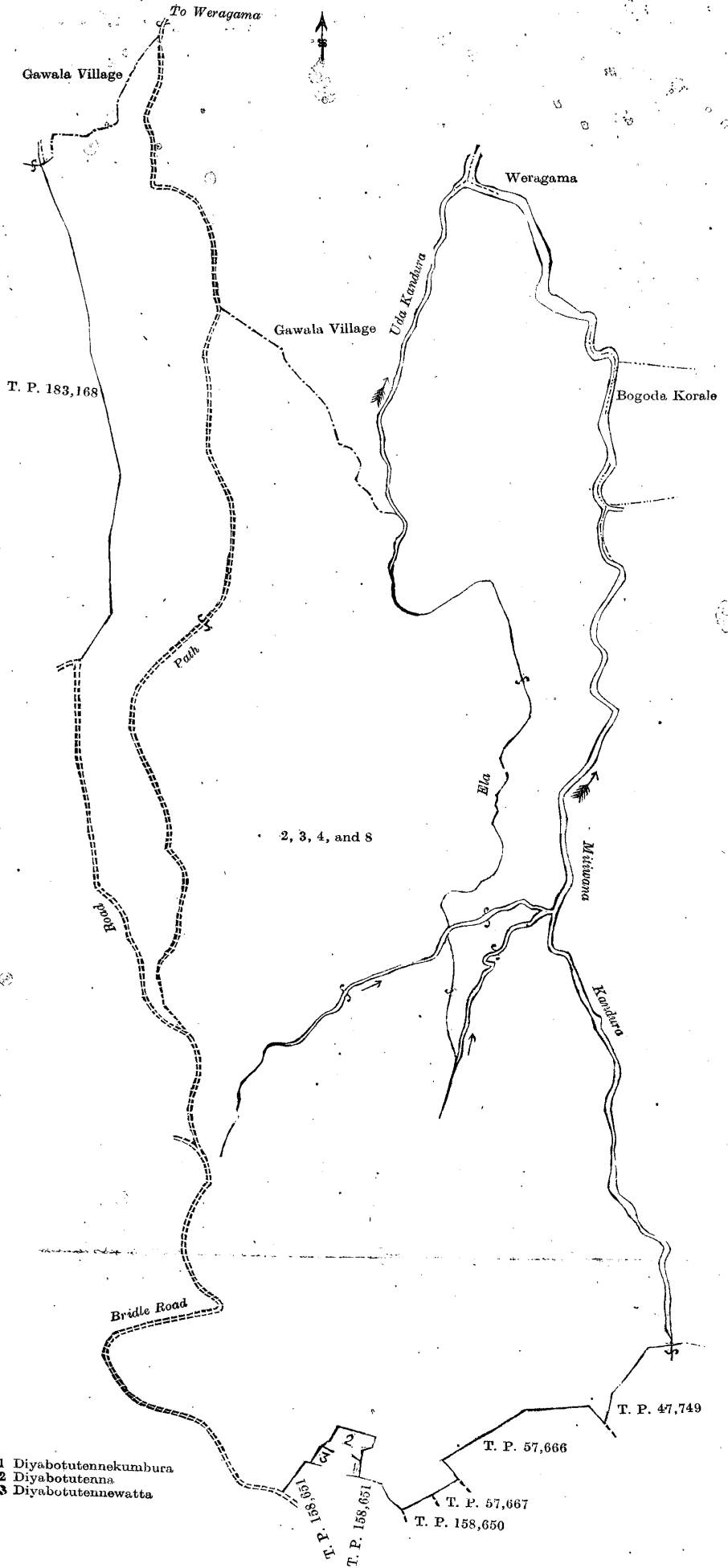
[For Diagram see page 822.]

II.—Preliminary plan 197.

Situation : Etampitiya village in Dehiwinipalata korale of Badulla District.

Lot.	Name of Land.	Extent, A. R. P.
11	Diyabotutennewatta	0 0 14
12	Do.	1 2 0
14	Kotugodellepatana, Kansawattepatana or Botalawepatana, Diyakolakele, Kansawattehena	99 0 36
14b	Kotugodellepatana (reservation for road)	0 2 0
14c	Yatalakumburepatana	4 1 15
14d	Do. (reservation for road)	0 1 6
15	Public Works Department bungalow and premises	0 0 22
27	Galekkalapatana	21 2 25
27a	Koholana (reservation for road)	0 1 8
27d	Botalawekele	1 0 0
27e	Do. (reservation for stream)	4 0 0
27f	Do. (do.)	0 1 8
27g	Diulollekele and Galekkalapatana (stream reservation)	2 1 8
27h	Botalawekele	0 3 24
27i	Galekkalapatana	0 1 26
27j	Botalawekele (reservation for minor road)	0 2 26
27k	Do. (reservation for stream and road)	0 3 4
		138 1 22

and bounded as follows : on the north by a road, T. P. 57,669, Diyabotutennearawa encroached upon by Kumaravidanelage Don Suwaris Appuhamy, T. P. 57,669, T. Ps. 158,653, 158,652, Bangalawawatta claimed by Yakupitiyage Appusingho (T. P. 57,668), T. P. 237,834, Bangalawawatta claimed by Yakupitiyage Appusingho (T. P. 57,668), a road, T. P. 47,749, Kalattiyaruppehena claimed by Don Johanis Silva, a road ; on the east by the village limit of Mahawela ; on the south by Uda-arawewatta claimed by Uda-arawe Punchirala, Uda-arawewatta claimed by Uda-arawegedara Punchirala, Diyakolakelepatana claimed by the Crown, Kumbalarawa claimed by Kansawatte Kiriwante, Yatiturekumbura claimed by Yatiture Kiri Banda and others, Godatennakumbura claimed by Kansawatte Mudalihamy and others, the Diyakolekandura, Kansawattehena claimed by Yatture Kiri Banda and others, Kansawattehena claimed by Kansawatte Mudalihamy and others, Botalawekele claimed by Juwanis Silva, Botalawekele claimed by ditto, the village limit of Hinnarangolla, a road ; on the west by the village limit of Hinnarangolla (Dulgollekandura), T. P. 57,657, Koholanakumbura



- 1 Diyabotutennekumbura
- 2 Diyabotutenna
- 3 Diyabotutennewatta

Surveyor-General's Office,
Colombo, June 30, 1911.

Scale of 8 Chains to an Inch.

A. H. G. DAWSON,
for Surveyor-General

encroached upon by Yakupitiyage Appuhamy, T. Ps. 57,656, 237,833, 57,656, Koholanakumbura encroached upon by Yakupitiyage Appuhamy, T. P. 57,657, road from Nuwara Eliya to Badulla, T. P. 57,670, Galekkalakumbura encroached upon by Kapalle Wannakurala and others, T. P. 57,670, Galekkalakumbura encroached upon by Kapalle Wannakurala, T. P. 57,670, Galekkalakumbura encroached upon by Kapalle Wannakurala and others, T. P. 57,670, Galekkalakumbura claimed by Kapalle Wannakurala and others, T. P. 57,670, a road.

NOTE.—The following lot lying within the above boundaries is excluded from this notice, and its acreage of 36 acres and 2 roods is not included in the acreage of 138 acres 1 rood and 22 perches given above :—

Lot.	Name of Land.	Extent, A. R. P.
27c	T. P. 256,563	36 2 0

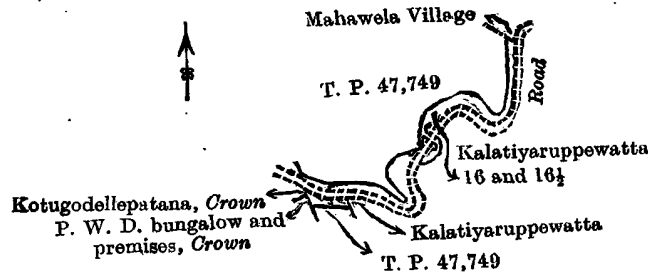
[For Diagram see page 824.]

III.—Preliminary plan 197.

Situation : Etampitiya village in Dehiwinipalata korale of Badulla District.

Lot.	Name of Land.	Extent, A. R. P.
16	Kalatiyaruppewatta	0 2 33
16½	Kalatiyaruppehena	0 0 12
		0 3 5

and bounded as follows : on the north by T. P. 47,749, the village limit of Mahawela ; on the east by a road, Kalatiyaruppe watta claimed by Don Johanis Silva, a road ; on the south by a road, Kalatiyaruppewatta claimed by Don Johanis Silva, T. P. 47,749 ; on the west by Public Works Department bungalow and premises claimed by the Crown, Kotugodollepatana claimed by the Crown.



Scale of 8 Chains to an Inch.

Surveyor-General's Office,
Colombo, June 30, 1911.

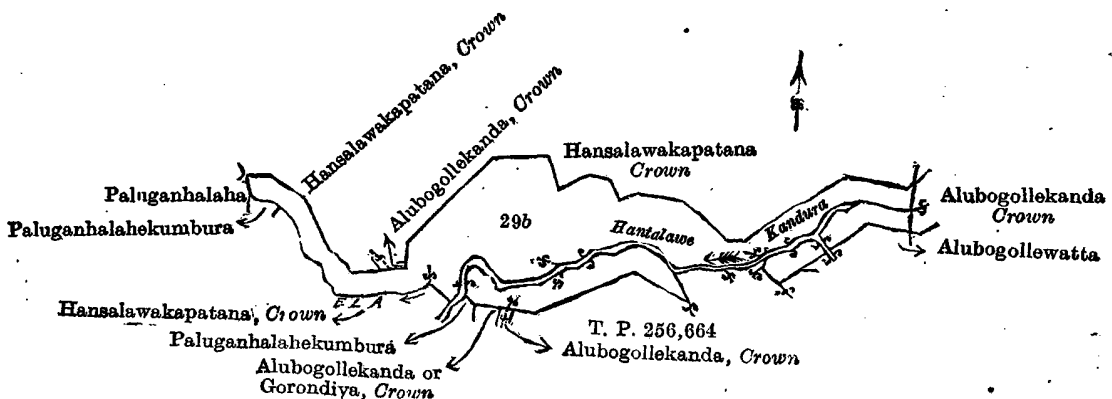
A. H. G. DAWSON,
for Surveyor-General.

IV.—Preliminary plan 197.

Situation : Etampitiya village in Dehiwinipalata korale of Badulla District.

Lot.	Name of Land.	Extent, A. R. P.
29b	Hansalawakapatana (reservation for ela and stream)	8 1 7

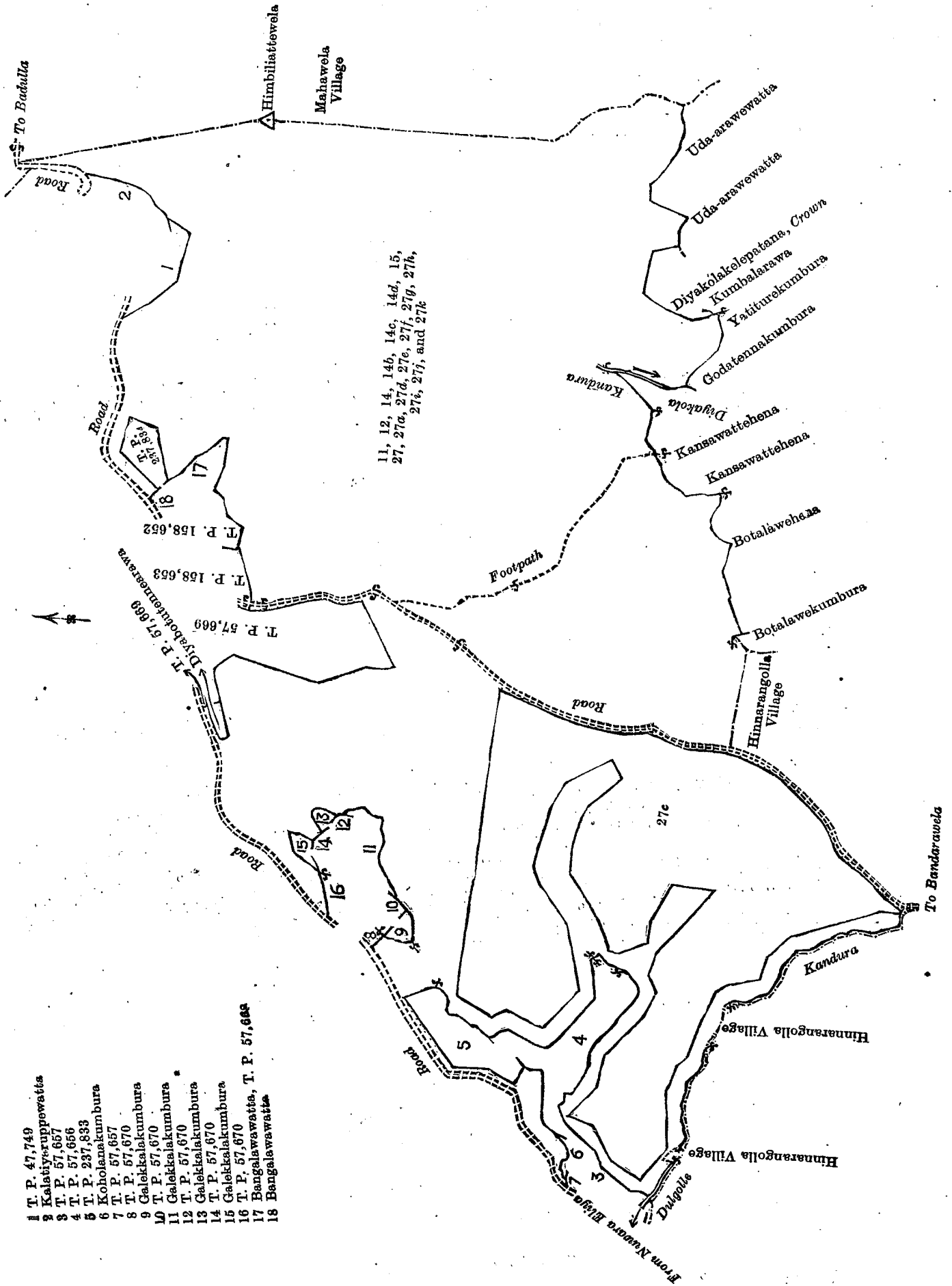
and bounded as follows : on the north by Hansalawakapatana claimed by the Crown, Alubogollekanda claimed by the Crown, Hansalawakapatana claimed by the Crown ; on the east by Alubogollekanda claimed by the Crown ; on the south by Alubogollewatta encroached upon by Etampitiya estate, T. P. 256,664, Alubogollekanda claimed by the Crown, Alubogollekanda or Gorondiya claimed by the Crown and Yahalekumbure Punchirala, Paluganhalahakumbura claimed by Diyabolatenne Welun Singho, the Hantalawekandura, Hansalawakapatana claimed by the Crown, an ela, Paluganhalahakumbura claimed by Welun Singho ; on the west by Paluganhalaha claimed by Welun Singho.



Scale of 8 Chains to an Inch.

Surveyor-General's Office,
Colombo, June 30, 1911.

A. H. G. DAWSON,
for Surveyor-General.



- 1 T. P. 47,749
- 2 Kalatiruppappewattas
- 3 T. P. 57,657
- 4 T. P. 57,656
- 5 T. P. 237,833
- 6 Koholnakumbura
- 7 T. P. 57,657
- 8 T. P. 57,670
- 9 Galekkakakumbura
- 10 T. P. 57,670
- 11 Galekkakakumbura
- 12 T. P. 57,670
- 13 Galekkakakumbura
- 14 T. P. 57,670
- 15 Galekkakakumbura
- 16 T. P. 57,670
- 17 Bangalawawatta, T. P. 57,668
- 18 Bangalawawatta

Surveyor-General's Office,
Colombo, June 30, 1911.

Scale of 8 Chains to an Inch.

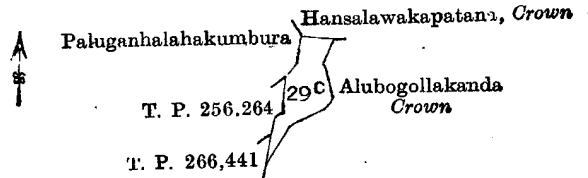
A. H. G. Dawson,
for Surveyor-General.

V.—Preliminary plan 197.

Situation : Etampitiya village in Dehiwinipalata korale of Badulla District.

Lot.	Name of Land.	Extent, A. R. P.
29c	Alugollakanda or Gorondiya	0 2 16

and bounded as follows : on the north by Hansalawakapatanā claimed by the Crown ; on the east and south by Alubogollakanda (estate path used by villagers) claimed by the Crown ; on the west by T. Ps. 266,441 and 256,264, Paluganhalahakumbura claimed by Diyabolatenne Welun Singho.



Surveyor-General's Office,
Colombo, July 25, 1911.

Scale of 8 Chains to an Inch.

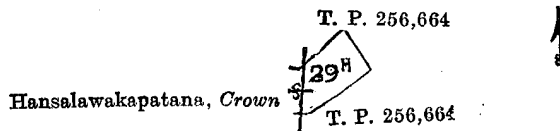
A. H. G. DAWSON,
for Surveyor-General.

VI.—Preliminary plan 197.

Situation : Etampitiya village in Dehiwinipalata korale of Badulla District.

Lot.	Name of Land.	Extent, A. R. P.
29h	Alubogollakanda (P. P. 1,378/4,630) (reservation for stream)	0 2 16

and bounded as follows : on the north and east by T. P. 256,664 ; on the south by T. P. 256,664 ; on the west by Hansalawakapatanā claimed by the Crown.



Surveyor-General's Office,
Colombo, June 30, 1911.

Scale of 8 Chains to an Inch.

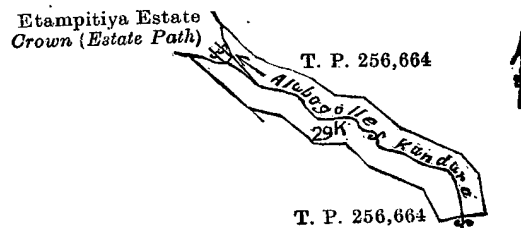
A. H. G. DAWSON,
for Surveyor-General.

VII.—Preliminary plan 197.

Situation : Etampitiya village in Dehiwinipalata korale of Badulla District.

Lot.	Name of Land.	Extent, A. R. P.
29k	Alubogollekele (reservation for stream)	2 2 32

and bounded as follows : on the north, east, and south by T. P. 256,664 ; on the west by T. P. 256,664, Etampitiya estate claimed by the Crown (estate path).



Surveyor-General's Office,
Colombo, June 30, 1911.

Scale of 8 Chains to an Inch.

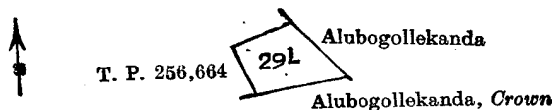
A. H. G. DAWSON,
for Surveyor-General.

VIII.—Preliminary plan 197.

Situation : Etampitiya village in Dehiwinipalata korale of Badulla District.

Lot.	Name of Land.	Extent, A. R. P.
29l	Alubogollekanda Public Works Department lines	0 3 30

and bounded as follows : on the north by T. P. 256,664, Alubogollekanda encroached upon by Etampitiya estate ; on the east by Alubogollekanda encroached upon by Etampitiya estate ; on the south by Alubogollekanda claimed by the Crown ; on the west by T. P. 256,664.



Surveyor-General's Office,
Colombo, June 30, 1911.

Scale of 8 Chains to an Inch.

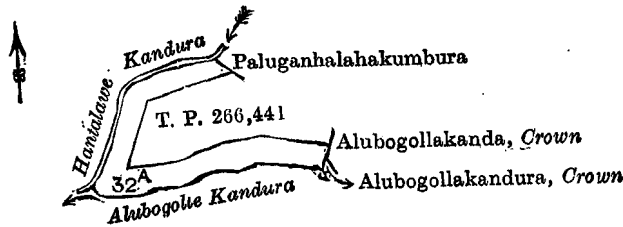
A. H. G. DAWSON,
for Surveyor-General.

IX.—Preliminary plan 197.

Situation : Etampitiya village in Dehiwinipalata korale of Badulla District.

Lot.	Name of Land.	Extent, A. R. P.
32a	Gorondiya	1 2 24

and bounded as follows : on the north by the Hantalawekandura, Paluganhalahakumbura claimed by Diyabolatenne Welunsihgo, T. P. 266,441 ; on the east by Alubogollakanda (estate path used by villagers) claimed by the Crown, Alubogollakandura claimed by the Crown (encroached upon by Etampitiya estate) ; on the south by the Alubogollekandura ; on the west by the Hantalawekandura.



Surveyor-General's Office,
Colombo, July 25, 1911.

Scale of 8 Chains to an Inch.

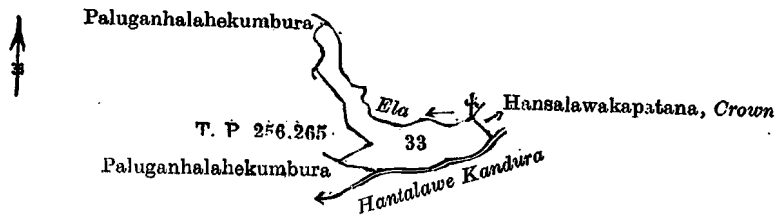
A. H. G. DAWSON,
for Surveyor-General.

X.—Preliminary plan 197.

Situation : Etampitiya village in Dehiwinipalata korale of Badulla District.

Lot.	Name of Land.	Extent, A. R. P.
33	Hansalawakapatana (reservation for ela and stream)	1 1 21

and bounded as follows : on the north by an ela ; on the east by Hansalawakapatana claimed by the Crown ; on the south by the Hantalawekandura, Paluganhalahahekumbura claimed by Welun Singho ; on the west by T. P. 256,265, Paluganhalahahekumbura claimed by Welunsihgo.



Surveyor-General's Office,
Colombo, June 30, 1911.

Scale of 8 Chains to an Inch.

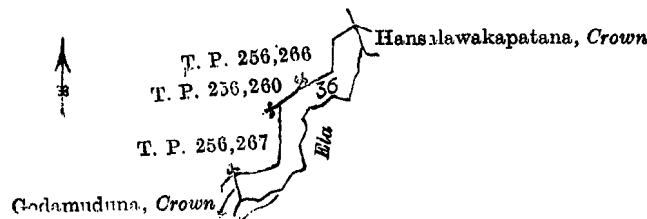
A. H. G. DAWSON,
for Surveyor-General.

XI.—Preliminary plan 197.

Situation : Etampitiya village in Dehiwinipalata korale of Badulla District.

Lot.	Name of Land.	Extent, A. R. P.
36	Paluganhalaha (P. P. 1,378/C 148) (reservation for ela)	0 3 32

and bounded as follows : on the north by T. Ps. 256,260 and 256,266 ; on the east by Hansalawakapatana claimed by the Crown, an ela ; on the south by an ela ; on the west by Godamuduna claimed by the Crown (encroached upon by Etampitiya estate), T. P. 256,267.



Surveyor-General's Office,
Colombo, June 30, 1911.

Scale of 8 Chains to an Inch.

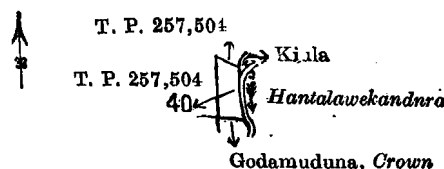
A. H. G. DAWSON,
for Surveyor-General.

XII.—Preliminary plan 197.

Situation : Etampitiya village in Dehiwinipalata korale of Badulla District.

Lot.	Name of Land.	Extent, A. R. P.
40	Kiulewatta (reservation for stream)	0 0 34

and bounded as follows : on the north by T. P. 257,504, Kiula sold to Etampitiya estate ; on the east by the Hantalawekandura ; on the south by Godamuduna claimed by the Crown (encroached upon by Etampitiya estate) ; on the west by T. P. 257,504.



Surveyor-General's Office,
Colombo, June 30, 1911.

Scale of 8 Chains to an Inch.

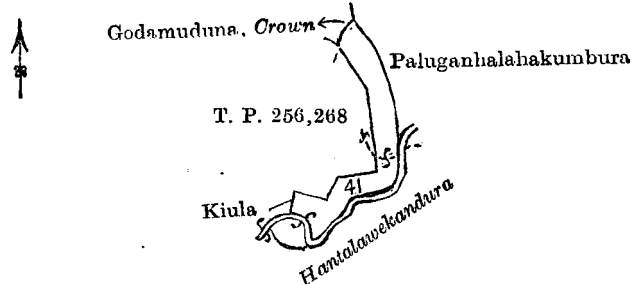
A. H. G. DAWSON,
for Surveyor-General.

XIII.—Preliminary plan 197.

Situation : Etampitiya village in Dehiwinipalata korale of Badulla District.

Lot.	Name of Land.	Extent, A. R. P.
41	Kolatennehena (reservation for ela)	1 0 32

and bounded as follows : on the north by Godamuduna claimed by the Crown (encroached upon by Etampitiya estate) ; on the east by Paluganhalahakumbura claimed by Welunsingho, the Hantalawekandura ; on the south by the Hantalawekandura, Kiula sold to Etampitiya estate ; on the west by the Hantalawekandura, Kiula sold to Etampitiya estate, T. P. 256,268.



Surveyor-General's Office,
Colombo, June 30, 1911.

Scale of 8 Chains to an Inch.

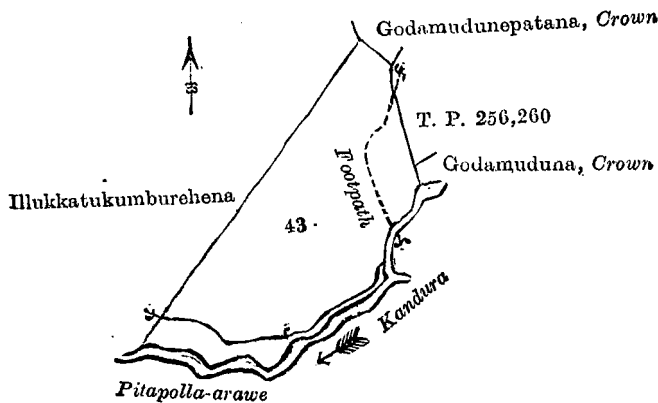
A. H. G. DAWSON,
for Surveyor-General.

XIV.—Preliminary plan 197.

Situation : Etampitiya village in Dehiwinipalata korale of Badulla District.

Lot.	Name of Land.	Extent, A. R. P.
43	Ilukkatukumburepatana	7 2 7

and bounded as follows : on the north by Illukkatukumburehena claimed by Yakupitiyage Appusingho, Godamudunepatana claimed by the Crown ; on the east by T. P. 256,260, Godamuduna claimed by the Crown (encroached upon by Etampitiya estate), the Pitapolla-arawekandura ; on the south by the Pitapolla-arawekandura ; on the west by Illukkatukumburehena claimed by Yakupitiyage Appusingho.



Surveyor-General's Office,
Colombo, June 30, 1911.

Scale of 8 Chains to an Inch.

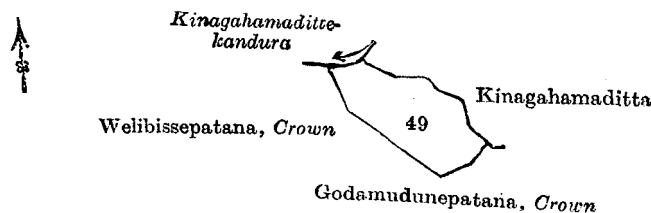
A. H. G. DAWSON,
for Surveyor-General.

XV.—Preliminary plan 197.

Situation : Etampitiya village in Dehiwinipalata korale of Badulla District.

Lot.	Name of Land.	Extent, A. R. P.
49	Kinagahamadittehena	1 2 28

and bounded as follows : on the north by the Kinagahamadittekandura, Kinagahamaditta claimed by Kalu Menika and others ; on the east by Kinagahamaditta claimed by Kalu Menika and others ; on the south by Godamudunepatana claimed by the Crown ; on the west by Welibissepatana claimed by the Crown.



Surveyor-General's Office,
Colombo, June 30, 1911.

Scale of 8 Chains to an Inch.

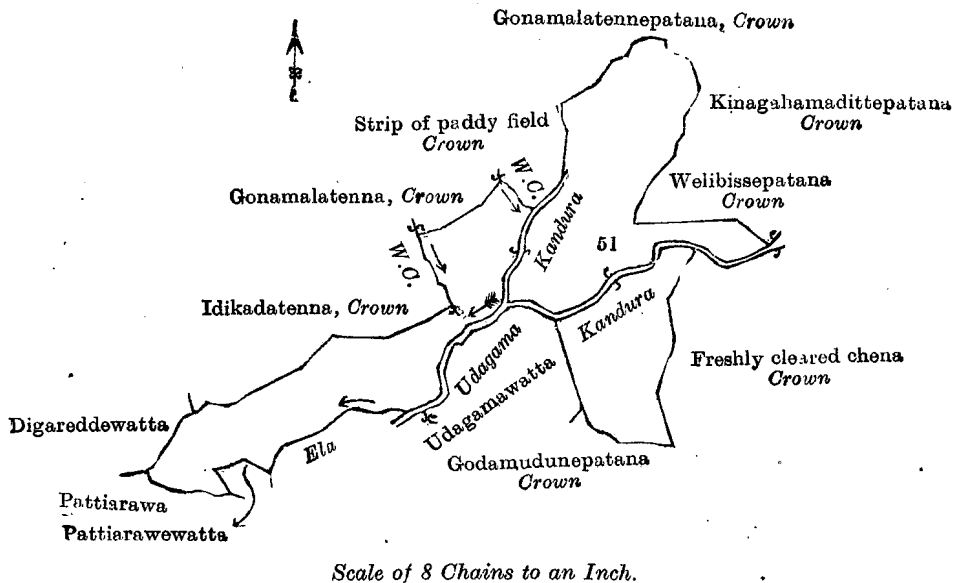
A. H. G. DAWSON,
for Surveyor-General.

XVI.—Preliminary plan 197.

Situation : Etampitiya village in Dehiwinipalata korale of Badulla District.

Lot.	Name of Land.	Extent, A. R. P.
51	Pattia-arawewatta, Polgollearawehena, Ketabillagaswatta, Welibissepatana, Madame-watta	13 1 11

and bounded as follows : on the north by Gonamalatenna claimed by the Crown, a water-course, strip of paddy field claimed by the Crown, Gonamalatennepatana claimed by the Crown ; on the east by Kinagahamadittepatana claimed by the Crown, Welbissepatana (freshly cleared chena) claimed by the Crown, the Udagamakandura, Welbissepatana (freshly cleared chena) claimed by the Crown ; on the south by Godamudunepatana claimed by the Crown, Udagamawatta claimed by Ratnayaka Mudiyansele Punchirala and others, the Udagamakandura, an ela, Pattia-arawewatta claimed by Udagama Kalu Banda and others, Pattiarawa claimed by Udagama Ratnayaka Mudiyansele Appuhami ; on the west by Digareddewatta claimed by Panakanni Appuhamy, Idikadatenna claimed by the Crown, a water-course.



Surveyor-General's Office,
Colombo, June 30, 1911.

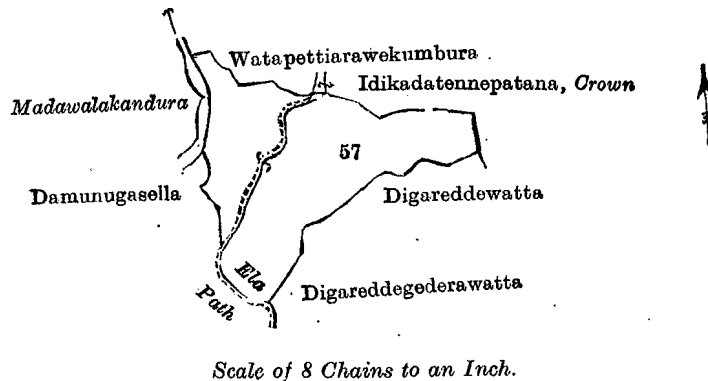
A. H. G. DAWSON,
for Surveyor-General.

XVII.—Preliminary plan 197.

Situation : Etampitiya village in Dehiwinipalata korale of Badulla District.

Lot.	Name of Land.	Extent, A. R. P.
57	Digareddehena, Damunugasellehena	5 3 12

and bounded as follows : on the north by Watapettiarawekumbura claimed by Digareddegedera Siyatu and others, Idikadatennepatana claimed by the Crown ; on the east by Idikadatennepatana claimed by the Crown, Digareddewatta claimed by Digareddegedera Kiri Menika and others ; on the south by Digareddegederawatta claimed by Heen Menika, a path ; on the west by Damunugasella claimed by Wakkumburegedera Kiri Banda and others, the Madawalakandura.



Surveyor-General's Office,
Colombo, June 30, 1911.

A. H. G. DAWSON,
for Surveyor-General.

XVIII.—Preliminary plan 197.

Situation : Etampitiya village in Dehiwinipalata korale of Badulla District.

Lot.	Name of Land.	Extent, A. R. P.
61	Kannakandurehena	4 3 38
73b	Botalawewatta	0 0 11
76	Arumanehenyaya, Delikanuwehenyaya, Nayehena	9 3 13
77	Ambagahadarandehena, Kapallehena, Kapalletenna	5 3 13
83	Mahapagalakanda, Galamudunepatana, Dambagahakumburepatana, Bothalakotha, Umellapatana, Madawalepatana, Kalugolatennehena, Paragaswattehena, Hunuketa-hulaha, Ambagahadarandehena, Edakahatepatana, Godamadittepatana, Nayehena, Pupalagashinnepatana, Godamadittepatana, Gira-ambekumbura	701 0 29
84	Pitiambagaselahena	2 0 33
85	Island in Uma-oya	0 1 5
86	Do.	1 0 20
87	Galpothuketiyehena	63 3 15
88	Pitiambagaswelahinna	29 3 32
89	Hapugollebeddehena	6 3 8
90	Goniandugalagawahena	6 2 15
91	Unagollekumbura	1 3 6

Lot.	Name of Land.	Extent, A. R. P.
92 ..	Madawalahena	1 0 15
94 ..	Otalawa	0 2 3
95 ..	Island in Madawalakandura	0 0 30
96 ..	Otalawa	1 1 0
		837 2 6

and bounded as follows : on the north by the Uma-oya, Otalawa on Keenagasella claimed by P. Kiri Banda and others ; on the east by the Madawalakandura, Naidagearawekumbura claimed by Digareddegdera Siyatu, Dehigahawattekumbura claimed by Panakanni Appuhami, Dambagahakumbura claimed by Yakupitiyage Appusingho and others, Dambagahakumburehena claimed by Harmanis Appu, Dambagahakumburewatta claimed by ditto, Dambagahakumburewatta claimed by Dambagahakumbure Harmanis Appu, Dambagahakumburewatta claimed by Harmanis Appu, Dambagahakumburewatta claimed by the Crown, Meda-arawehena claimed by Ditotawela Ran Menika, Pitahakumburahena claimed by Ratnayaka Mudiyansele Muttu Menika and others, Bogahawatta claimed by Yakupitiyage Appusino, Kannakandurehena claimed by Appuhamy Gamarala and others, Tibbotuwatta claimed by Ellesiyatu and others, Ellapitawatta claimed by the Crown, Lindawatta claimed by Yakupitiyage Appusingho and others, Peragaswatta claimed by Dambagahakumbure Appu and others, Udadorawatta claimed by Udadorawatte Punchirala and others, Alutgederawatta claimed by Muttu Menika and others, Dehigahawatta claimed by Palledorawatte Appuhamy and others, Siyambalagahawatta claimed by Siyambalagahawatte Wannakurala, Pellewatta claimed by Pellewattegedera Vidane, Botalawekumbura claimed by Appuhamy Gamarala and others, Botalawewatta claimed by Botalawe Punchirala and others, a road, Edakahatepatana claimed by the Crown, the Moragollekandura, the village limit of Hinnarangolla ; on the south by the Girambekandura a road, the Ellearawekandura, Ellearawa claimed by K. Badderala, the Ellearawekandura, the Girambekandura, the Uma-oya ; on the west by the Uma-oya.

NOTE.—The following lots lying within the above boundaries are excluded from this notice, and their aggregate acreage of 32 acres 2 roods and 20 perches is not included in the acreage of 837 acres 2 roods and 6 perches given above :—

Lot.	Name of Land.	Extent, A. R. P.
A 78 ..	Kammalawattehena	0 1 24
A 79 ..	Kapallehenyaya, Kapallehena, Kapalletennewatta, Kapallewatta, Himbiliattemada-hena	10 3 12
A 80 ..	Himbiliattemada	0 1 13
A 81 ..	Galketihinnepatana	12 3 20
A 81a ..	Godamaditta	0 0 16
B 73 ..	T. Ps. 57,613, 57,614, and 209,223	4 1 35
B 73a ..	Botalawewatta	0 0 34
B 73c ..	Do.	0 0 18
B 73d ..	Tawalantennewatta	0 0 29
B 74 ..	Do.	0 2 27
B 75 ..	T. P. 89,783	1 2 38
93 ..	Madawalakumbura	0 2 34
		32 2 20

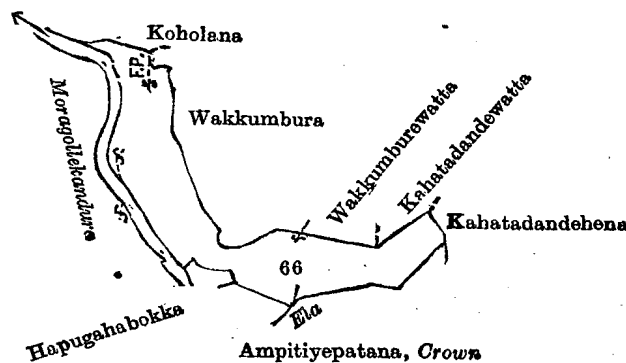
[For Diagram see page 830.]

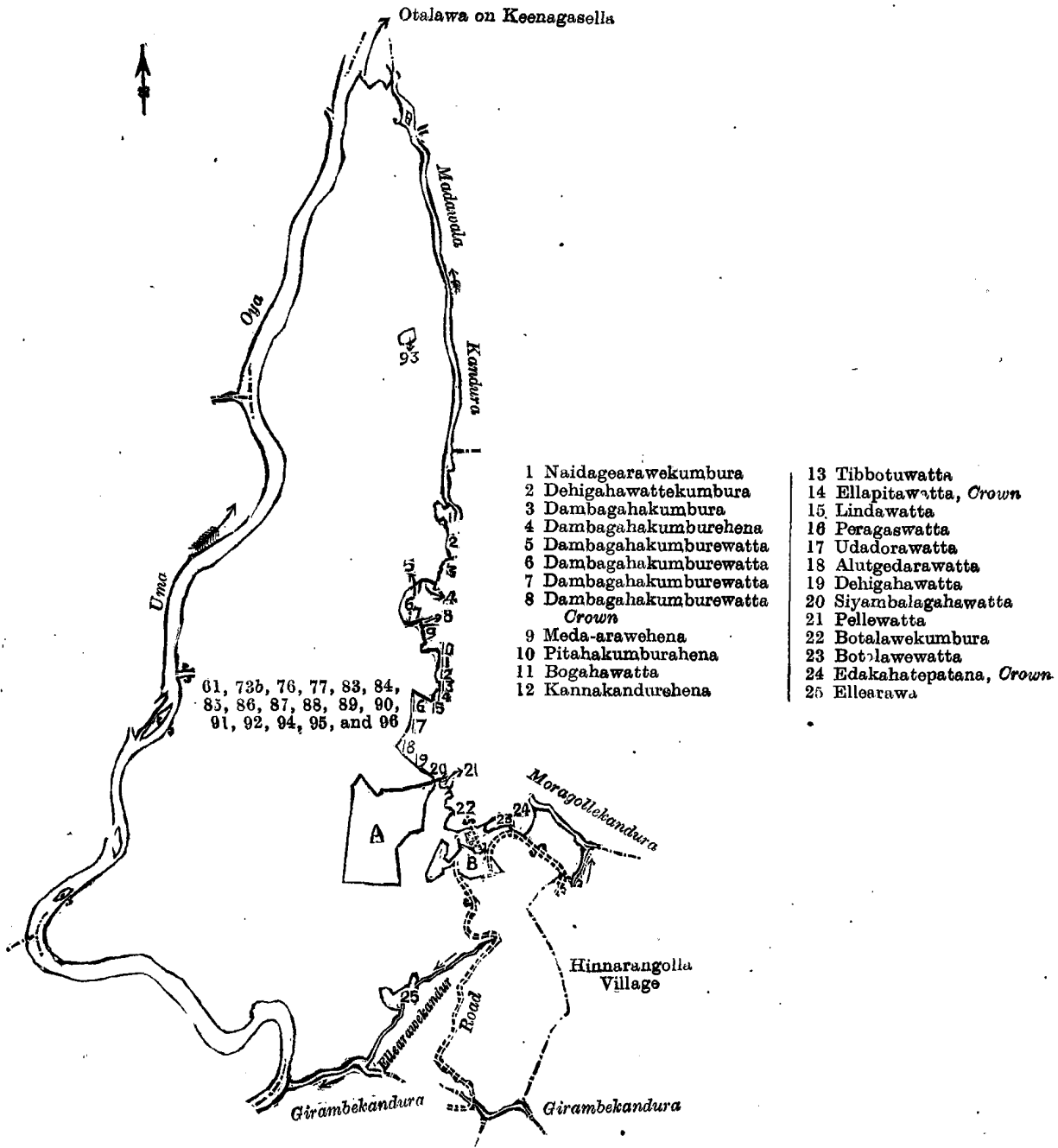
XIX.—Preliminary plan 197.

Situation : Etampitiya village in Dehiwinipalata korale of Badulla District.

Lot.	Name of Land.	Extent, A. R. P.
66 ..	Wakkumburehena and Pitahawattehena	4 1 26

and bounded as follows : on the north by Koholana claimed by Awsadahami and others, a footpath, Wakkumbura claimed by Yakupitiyage Appusingho, Wakkumburewatta claimed by Wakkumburegedera Punchirala and others, Kahatadandewatta ; on the east by Kahatadandehena claimed by Kahatadandegedera Ukku Banda and others ; on the south by Ampitiyepatana claimed by the Crown, an ela, Ampitiyepatana claimed by the Crown, Hapugahabokka claimed by Kirioruwa Appuhamy ; on the west by the Moragollekandura.





61, 73b, 76, 77, 83, 84,
85, 86, 87, 88, 89, 90,
91, 92, 94, 95, and 96

- 1 Naidagearawekumbura
- 2 Dehigahawattekumbura
- 3 Dambagahakumbura
- 4 Dambagahakumburehena
- 5 Dambagahakumburewatta
- 6 Dambagahakumburewatta
- 7 Dambagahakumburewatta
- 8 Dambagahakumburewatta
- 9 Meda-arawehena
- 10 Pitahakumburahena
- 11 Bogahawatta
- 12 Kannakandurehena
- 13 Tibbotuwatta
- 14 Ellapitawatta, Crown
- 15 Lindawatta
- 16 Peragaswatta
- 17 Udadorawatta
- 18 Alutgedarawatta
- 19 Dehigahawatta
- 20 Siyambalagahawatta
- 21 Pellewatta
- 22 Botalawekumbura
- 23 Botalawewatta
- 24 Edakahatepatana, Crown
- 25 Ellearawa

Scale of 32 Chains to an Inch.

Surveyor-General's Office,
Colombo, June 30, 1911.

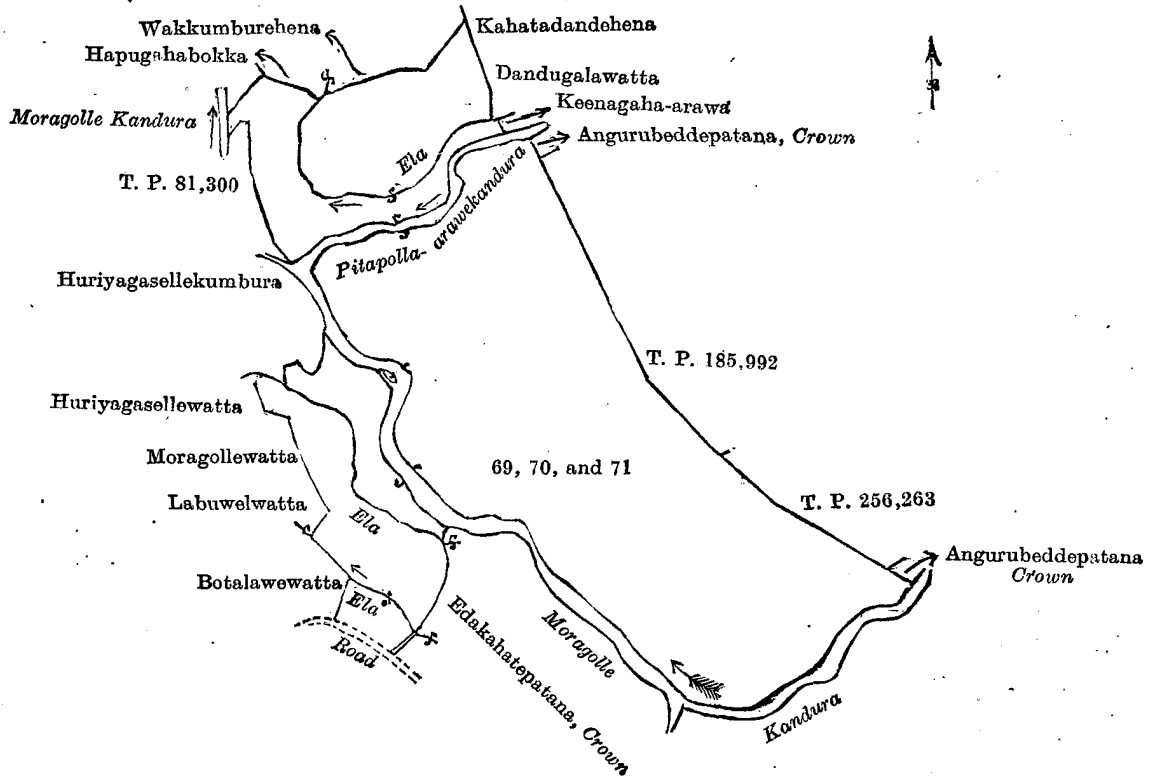
A. H. G. DAWSON,
for Surveyor-General.

XX.—Preliminary plan 197.

Situation : Etampitiya village in Dehiwinipalata korale of Badulla District.

Lot.	Name of Land.	Extent, A. R. P.
69	Angurubeddepatana, Ampitiyepatana, Kinagaha-arawehena	31 0 29
70	Island in Moragollakandura	0 0 2
71	Moragollehena and Edakahatepatana	5 0 29
		36 1 20

and bounded as follows : on the north by Hapugahabokka claimed by Kirioruwe Appuhamy, Wakkumburehena claimed by Wakkumburegedera Punchirala, Kahatadandehena claimed by Kahatadandegedera Ulku Banda and others, Dandugalawatta claimed by Udagama Ratnayaka Mudiyanseage Appuhami, Keenagaha-arawa claimed by Yakupitiyage Appusingho, the Pitapolla-arawekandura ; on the east by Angurubeddepatana claimed by the Crown (encroached upon by Etampitiya estate), T. Ps. 185,992, 256,263, Angurubeddepatana claimed by the Crown ; on the south by the Moragollekandura, Edakahatepatana claimed by the Crown, a road ; on the west by Botalawewatta claimed by Botalawe Punchirala and others, an ela, Labuwelwatta claimed by Botalawe Kiri Banda, Moragollewatta claimed by Appuhami Gamarala, Huriyagasellewatta claimed by Suriyagaselle Kaluhenaya, Huriyagasellekumbura claimed by Kaluhenaya, the Moragollekandura, T. P. 81,300, the Moragollekandura.



Scale of 8 Chains to an Inch.

Surveyor-General's Office,
Colombo, June 30, 1911.

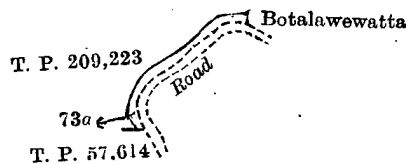
A. H. G. DAWSON,
for Surveyor-General.

XXI.—Preliminary plan 197.

Situation : Etampitiya village in Dehiwinipalata korale of Badulla District.

Lot.	Name of Land.	Extent, A. R. P.
73a	Botalawewatta	0 0 34

and bounded as follows : on the north by T. P. 209,223 ; on the east by Botalawewatta claimed by Botalawe Punchirala and others, a road ; on the south by T. P. 57,614 ; on the west by T. P. 209,223.



Scale of 8 Chains to an Inch.

Surveyor-General's Office,
Colombo, June 30, 1911.

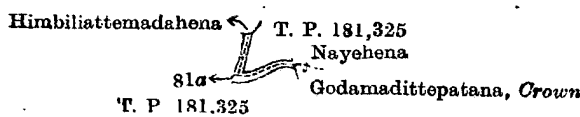
A. H. G. DAWSON,
for Surveyor-General.

XXII.—Preliminary plan 197.

Situation : Etampitiya village in Dehiwinipalata korale of Badulla District.

Lot.	Name of Land.	Extent, A. R. P.
81a	Godamaditta (reservation for path) (P. P. 737/2,549) ..	0 0 16

and bounded as follows : on the north by Himbiliattamadahena claimed by Kapalle Kiri Menika and others, T. P. 181,325 ; on the east by Nayehena claimed by Appuhamy Gamarala and others, Godamadittepatana claimed by the Crown ; on the south and west by T. P. 181,325.



Scale of 8 Chains to an Inch.

Surveyor-General's Office,
Colombo, June 30, 1911.

A. H. G. DAWSON,
for Surveyor-General.

Uva S. O. 11—1911.

Matara Notice No. 4,198.

Notice under "The Waste Lands Ordinances of 1897, 1899, 1900, and 1903."

TAKE notice that unless within three months from September 1, 1911, the persons, if any, who claim any interest in the land hereinafter mentioned appear before the Assistant Government Agent of the Matara District, at the Matara Kachcheri, and make claim to the said land or to some interest therein :


Such Assistant Government Agent, in pursuance of the powers in him vested by "The Waste Lands Ordinances of 1897, 1899, 1900, and 1903," will declare by writing under his hand that the said land, to which no claim has been made, is the property of the Crown.

A. C. ALLNUTT,
Assistant Government Agent.

Description of the Land referred to.

The land commonly called or known as Kodagodawatta, situated in the village of Koramburuwana, in the Kandaboda pattu of the Matara District, Southern Province, containing in extent 19 perches, shown as lot 15b in block survey preliminary plan 55, and in the annexed diagram, and bounded as follows : on the north by Andupanakele declared to be Crown property under the Waste Lands Ordinances ; on the east by Andupanakele declared to be Crown property under the Waste Lands Ordinances ; on the south by Andupanakele declared to be Crown property under the Waste Lands Ordinances and Pillagawadeniyakuttiya (T. P. 122,971) ; and on the west by Pillagawadeniyakuttiya (T. P. 122,971).

Field sheet : O/20/34-42.



Surveyor-General's Office,
Colombo, December 5, 1910.

Scale of 8 Chains to an Inch.

A. H. G. DAWSON,
for Surveyor-General.

Matara Notice No. 4,199.

Notice under "The Waste Lands Ordinances of 1897, 1899, 1900, and 1903."

TAKE notice that unless within three months from September 1, 1911, the persons, if any, who claim any interest in the land hereinafter mentioned appear before the Assistant Government Agent of the Matara District, at the Matara Kachcheri, and make claim to the said land or to some interest therein :

Such Assistant Government Agent, in pursuance of the powers in him vested by "The Waste Lands Ordinances of 1897, 1899, 1900, and 1903," will declare by writing under his hand that the said land, to which no claim has been made, is the property of the Crown.

A. C. ALLNUTT,
Assistant Government Agent.

Description of the Land referred to.

The land commonly called or known as Danduakuleatmaga, situated in the village of Koramburuwana, in the Kandaboda pattu of the Matara District, Southern Province, containing in extent 1 acre and 10 perches, shown as lot 26c in block survey preliminary plan 55, and in the annexed certified tracing therefrom, and bounded as follows : on the north by Andapanakele declared Crown under the Waste Lands Ordinances ; on the east by Andapanakele declared Crown under Waste Lands Ordinances ; on the south by Danduakulekumbura claimed by J. R. Wijeratna and others ; on the west by Kalugenigewatta claimed by K. D. L. Don Abaran and others.

Field sheet O/20/34-42.



Surveyor-General's Office,
Colombo, June 14, 1911.

Scale of 8 Chains to an Inch.

A. H. G. DAWSON,
for Surveyor-General.

Matara Notice No. 4,200.

Notice under "The Waste Lands Ordinances of 1897, 1899, 1900, and 1903."

TAKE notice that unless within three months from September 1, 1911, the persons, if any, who claim any interest in the lands hereinafter mentioned or in any one or more of such lands appear before the Assistant Government Agent of the Matara District, at the Matara Kachcheri, and make claim to the said lands or any of them or to some interest therein :

Such Assistant Government Agent, in pursuance of the powers vested in him by "The Waste Lands Ordinances of 1897, 1899, 1900, and 1903," will declare by writing under his hand that the said lands or such of them, as to which no claim has been made, are the property of the Crown.

A. C. ALLNUTT,
Assistant Government Agent.

Description of the Lands referred to.

The following lots situated in the village of Paragala, in the Morawak korale of the Matara District, in the Southern Province, as described in the annexed diagrams :—

I.—Block survey preliminary plan 16½. Field sheets O/15/17-25^o and O/15/33-41.
Situation : Paragala village in Morawak korale of Matara District.

Lot.	Name of Land.	Extent, A. R. P.
54	Kandugalahena, Annasigulanahena, Nadeniyahena	16 1 25

and bounded as follows : on the north by Mahawila-dola ; on the east by Bokkaraketiyamukalana, Crown, Manthandawalamukalana, Crown, Nakandawaladeniya claimed by D. K. D. Harmanis and T. P. 260,209 ; on the south by T. P. 260,209, Nakandawaladeniya, Crown, Pansalawattahena claimed by V. Garuhamy, and Pansalawatta claimed by Abeywikremebattagodage Sadris ; on the west by Paragahawatta, Egodapelawatta, Pitawelakumbura claimed by Wannige Don Denis and others, Ambalanpitiyakumbura, Illawelgodakumbura claimed by A. G. Don Seiyadoris, Ambalampitiyawatta claimed by V. Janis, &c., Gorokwattadeniya claimed by P. V. Don Juanis and others, Polpitiyakoratuwa claimed by V. Endoris.



Surveyor-General's Office,
Colombo, August 23, 1910.

Scale of 8 Chains to an Inch.

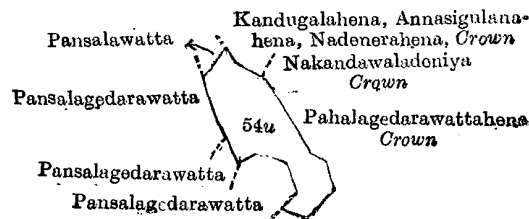
J. B. M. RIDOUT,
for Acting Surveyor-General.

II.—Block survey preliminary plan 16½. Field sheet O/15/33-41.
Situation : Paragala village in Morawak korale of Matara District.

Lot.	Name of Land.
54u	Pansalawattahena

Extent, A. R. P.			
	1	2	3

and bounded as follows : on the north by Kandugalahena, Annasigulana, Nadenevahena, Crown ; on the east by Nakandawaladeniya, Pahalagedarawattahena, Crown ; on the south by Pahalagedarawattahena, Crown ; on the west by Pansalawatta claimed by Abeywickrema Battagodage Sadris, Pansalagederawatta claimed by Wannige Garuhamy, Pansalagederawatta claimed by Wannige Babunhamy.



Surveyor-General's Office,
Colombo, August 23, 1910.

Scale of 8 Chains to an Inch.

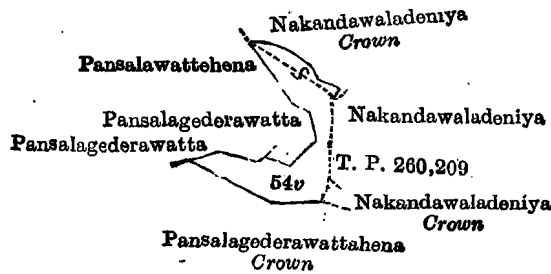
J. B. M. RIDOUT,
for Acting Surveyor-General.

III.—Block survey preliminary plan 16½. Field sheet O/15/33-41.
Situation : Paragala village in Morawak korale of Matara District.

Lot.	Name of Land.
54v	Pahalagedarawattahena

Extent, A. R. P.			
	1	2	3
	1	1	16

and bounded as follows : on the north by Nakandawaladeniya, Crown ; on the east by Nakandawaladeniya claimed by Dirasinkankanange Don Harmanis, T. P. 260,209, Nakandawaladeniya, Crown ; on the south by Pansalagedarawattahena, Crown ; on the west by Pansalawattahena claimed by Wannige Garuhamy ; Pansalagedarawatta claimed by Wannige Babunhamy, Pansalagederawatta claimed by Wannige Garuhamy.



Surveyor-General's Office,
Colombo, August 23, 1910.

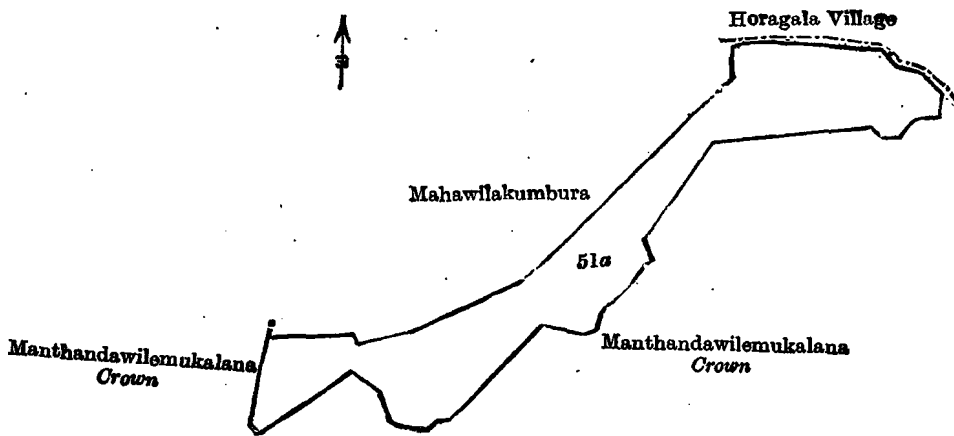
Scale of 8 Chains to an Inch.

J. B. M. RIDOUT,
for Acting Surveyor-General.

IV.—Block survey preliminary plan 16 1/2. Field sheets O/15/17-25 and O/15/18-26.
Situation : Paragala village in Morawak korale of Matara District.

Lot.	Name of Land.	Extent, A. R. P.
51a	Mahawiladeniya	9 0 28

and bounded as follows : on the north by Mahawilakumbura claimed by W. Garuhamy and Horagala village ; on the east by Horagala village and Manthandawilemukalana, Crown ; on the south by Manthandawilemukalana, Crown ; on the west by Mathandawilemukalana, Crown, and Mahawilakumbura claimed by W. Garuhamy.



Surveyor-General's Office,
Colombo, August 23, 1910.

Scale of 8 Chains to an Inch.

J. B. M. RIDOUT,
for Acting Surveyor-General.

V.—Block survey preliminary plan 16 1/2. Field sheet O/15/17-25.
Situation : Paragala village in Morawak korale of Matara District.

Lot.	Name of Land.	Extent, A. R. P.
54l	Ambalampitiyawatta	0 1 24

and bounded as follows : on the north by Ambalampitiyakumbura claimed by A. G. Don Siyadoris and Kandugalahena, Crown ; on the east by Kandugalahena, Crown, Ambalampitiyawatta claimed by W. Janis ; on the south by Ambalampitiyawatta claimed by W. Janis and Ambalampitiyakumbura claimed by A. G. Don Siyadoris ; on the west by Ambalampitiyawatta claimed by W. Janis and Ambalampitiyakumbura claimed by A. G. Don Siyadoris.



Surveyor-General's Office,
Colombo, August 23, 1910.

Scale of 8 Chains to an Inch.

J. B. M. RIDOUT,
for Acting Surveyor-General.

VI.—Block survey preliminary plan 16 1/2. Field sheet O/15/17-25.
Situation : Paragala village in Morawak korale of Matara District.

Lot.	Name of Land.	Extent, A. R. P.
54m	Ambalampitiyawatta	0 1 7

and bounded as follows : on the north by Ambalampitiyawatta claimed by W. Janis and Kandugalahena, Crown ; on the east by Kandugalahena, Crown ; on the south by Ambalampitiyawatta claimed by W. Janis ; on the west by Ambalampitiyawatta claimed by W. Janis.



Surveyor-General's Office,
Colombo, August 23, 1910.

Scale of 8 Chains to an Inch.

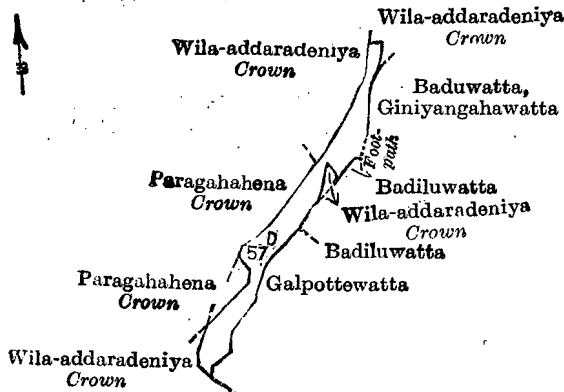
J. B. M. RIDOUT,
for Acting Surveyor-General.

VII.—Block survey preliminary plan 16½. Field sheets O/15/17-25, O/15/33-41.

Situation : Paragala village in Morawak korale of Matara District.

Lot.	Name of Land.	Extent, A. R. P.
57d	Wila-addaradeniya	1 1 5

and bounded as follows: on the north by Wila-addaradeniya, Crown; on the east by Baduwatta, Giniyangahawatta claimed by W. Lokuappu, footpath; Badiluwatta claimed by W. Lokuappu, Wila-addaradeniya, Crown, Badiluwatta claimed by W. Lokuappu, Galpottewatta claimed by W. Nitasinge Davith; on the south by Wila-addaradeniya, Crown; on the west by Wila-addaradeniya, Crown, Paragahahena, Crown, and Wila-addaradeniya, Crown.



Surveyor-General's Office,
Colombo, August 23, 1910.

Scale of 8 Chains to an Inch.

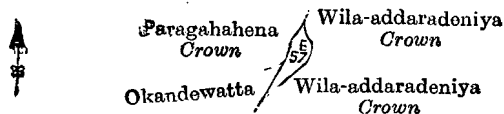
J. B. M. RIDOUT,
for Acting Surveyor-General.

VIII.—Block survey preliminary plan 16½. Field sheet O/15/17-25.

Situation : Paragala village in Morawak korale of Matara District.

Lot.	Name of Land.	Extent, A. R. P.
57e	Paragahahena	0 0 16

and bounded as follows: on the north by Paragahahena and Wila-addaradeniya, Crown; on the east by Wila-addaradeniya, Crown; on the south by Wila-addaradeniya, Crown; on the west by Okandewatta claimed by N. Davith and Paragahahena, Crown.



Surveyor-General's Office,
Colombo, August 23, 1910.

Scale of 8 Chains to an Inch.

J. B. M. RIDOUT,
for Acting Surveyor-General.

Matara Notice No. 4,201.

Notice under "The Waste Lands Ordinances of 1897, 1899, 1900, and 1903."

TAKE notice that unless within three months from September 1, 1911, the persons, if any, who claim any interest in the lands hereinafter mentioned or in any one or more of such lands appear before the Assistant Government Agent of the Matara District, at the Matara Kachcheri, and make claim to the said lands or any of them or to some interest therein :

Such Assistant Government Agent, in pursuance of the powers vested in him by "The Waste Lands Ordinances of 1897, 1899, 1900, and 1903," will declare by writing under his hand that the said lands or such of them, as to which no claim has been made, are the property of the Crown.

A. C. ALLNUTT,
Assistant Government Agent.


Description of the Lands referred to.

The following lots situated in the village of Diviture, in the Gangaboda pattu of the Matara District, in the Southern Province, as described in the annexed tracings :—

I.—Block survey preliminary plan 58. Field sheet O/19/7-15.
Situation : Diviture village in Gangaboda pattu of Matara District.

Lot.	Name of Land.	Extent, A. R. P.
30½	Panuwalagawahena	0 1 32

and bounded as follows: on the north by Panuwalagawahena (T. P. 227,572); on the east by Haliyawilahena (T. P. 182,453); on the south and west by Panuwala-dola.



Surveyor-General's Office,
Colombo, November 24, 1910.

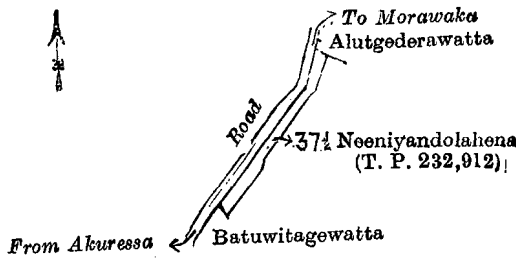
Scale of 8 Chains to an Inch.

A. H. G. DAWSON,
for Surveyor-General.

II.—Block survey preliminary plan 58. Field sheet O/19/7-15.
 Situation : Diviture village in Gangaboda pattu of Matara District.

Lot.	Name of Land.	Extent, A. R. P.
37½	Neeniyandolahena	0 1 22

and bounded as follows : on the north by Alutgederawatta belonging to Range Mendias of Matara ; on the east by Neeniyandolahena (T. P. 232,912) ; on the south by Batuwitagewatta claimed by Range Carolis ; on the west by the road from Akuressa to Morawaka.



Surveyor-General's Office,
 Colombo, November 24, 1910.

Scale of 8 Chains to an Inch.

A. H. G. DAWSON,
 for Surveyor-General.

Matara Notice No. 4,202.

Notice under "The Waste Lands Ordinances of 1897, 1899, 1900, and 1903."

TAKE notice that unless within three months from September 1, 1911, the persons, if any, who claim any interest in the lands hereinafter mentioned or in any one or more of such lands make claim in person or in writing to the said lands or any of them or to some interest therein to the Assistant Government Agent of the Matara District, in the Southern Province, at the Matara Kachcheri :

Such Assistant Government Agent, in pursuance of the powers in him vested by "The Waste Lands Ordinances of 1897, 1899, 1900, and 1903," will declare by writing under his hand that the said lands or such of them, as to which to claim has been made, are the property of the Crown.*

A. C. ALLNUTT,
 Assistant Government Agent.

Description of the Lands referred to.

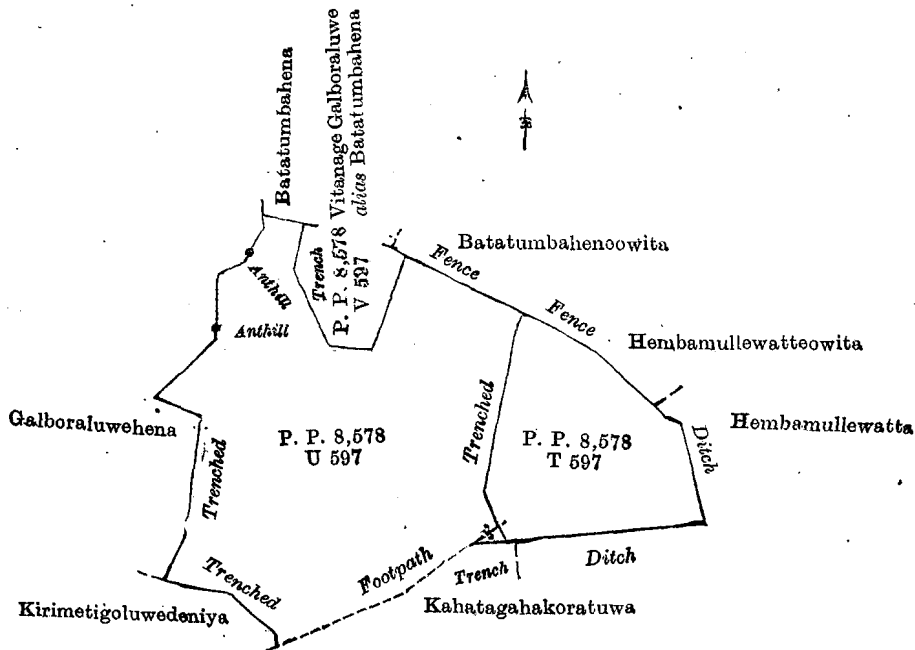
The following lots situated in the village of Midigama, in the Weligam korale of the Matara District, in the Southern Province, as described in the annexed tracing :—

Preliminary plan 8,578.

Situation : Midigama village in Weligam korale of Matara District.

Lot.	Name of Land.	Extent, A. R. P.
T 597	Vitanagegalboraluwehena <i>alias</i> Vedagehena	1 1 35
U 597	Vitanagegalboraluwa <i>alias</i> Batatumbahena	4 1 26
		5 3 21

and bounded as follows : on the north by Batatumbahena claimed by V. P. D. Therolis and others, Vitanagegalboraluwa *alias* Batatumbahena claimed by J. V. B. de Silva and others, Batatumbahenaowita claimed by Don Tiloris Goonasila Jayawardana and others, and Humbamullawattaowita claimed by J. V. Baba Appu de Silva and others ; on the east by Humbamullawatta claimed by Kongahawattage Kornelis and others ; on the south by Kahatagahakoratuwa claimed by J. V. Baban Appu de Silva and others, a footpath, and Kirmetigoluwadeniya claimed by J. V. Samel Appu and others ; and on the west by Galboraluwahena claimed by Jayasekeravitanage Bahan Appu de Silva.



Surveyor-General's Office,
 Colombo, August 5, 1909.

Scale of 8 Chains to an Inch.

W. C. S. INGLES,
 for Surveyor-General.

*This notice does not apply to the following persons :—(1) Jayaneri Goonasila Jayawardana, (2) Jayasekara Vitanage Methiyas Appu, (3) Gangoda Vitanage Cornelis de Silva, (4) Gangoda Vitanage Don Anderis de Silva, (5) Jayasekara Vitanage Carolis Appu, (6) Liyanagamage Don Anderis de Silva, (7) Leluwalage Don Bastian, all of Midigama, whose claims were dismissed in Matara Reference Case No. 5,070.

Uva Notice No. 4,203.

Notice under "The Waste Lands Ordinances of 1897, 1899, 1900, and 1903."

TAKE notice that unless within three months from September 1, 1911, the persons, if any, who claim any interest in the lands hereinafter mentioned or in any one or more of such lands make claim in person or in writing to the said lands or any of them or to some interest therein to the Government Agent of the Province of Uva at the Badulla Kachcheri :

Such Government Agent, in pursuance of the powers vested in him by "The Waste Lands Ordinances of 1897, 1899, 1900, and 1903," will declare by writing under his hand that the said lands or such of them, as to which no claim has been made, are the property of the Crown.

C. R. CUMBERLAND,
Government Agent.

Description of the Lands referred to.

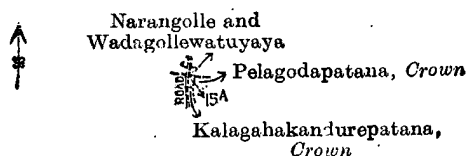
The following lots situated in the village of Udupellegama, in the Dambawinipalata korale of the Udukinda division, in the Province of Uva, as described in the annexed certified diagrams :—

I.—Block survey preliminary plan 62. Field sheet M/12/34-42.

Situation : Udupellegama village in Dambawinipalata korale of Udukinda division in Badulla District.

Lot.	Name of Land.	Extent, A. R. P.
15a	Nalangolla and Wadagollewatuyaya	0 0 2

and bounded as follows : on the north by Narangolle and Wadagollewatuyaya belonging to Rammenika, Vierambua, and others ; on the east by Pelagodapatana belonging to the Crown ; on the south by Kalagahakandurepatana belonging to the Crown ; and on the west by a road.



Surveyor-General's Office,
Colombo, May 3, 1911.

Scale of 8 Chains to an Inch.

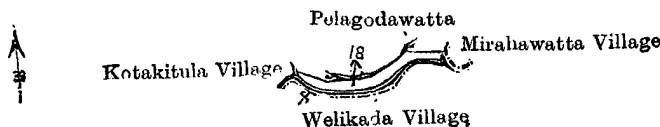
A. H. G. DAWSON,
for Surveyor-General.

II.—Block survey preliminary plan 62. Field sheet M/12/34-42.

Situation : Udupellegama village in Dambawinipalata korale of Udukinda division in Badulla District.

Lot.	Name of Land.	Extent, A. R. P.
18	Karagahakandurehena	0 1 20

and bounded as follows : on the north by Pelagodawatta claimed by Abdul ; on the east by the village limit of Mirahawatta village ; on the south by the village limit of Welikada village ; and on the west by the village limit of Kotakitula village.



Surveyor-General's Office,
Colombo, May 3, 1911.

Scale of 8 Chains to an Inch.

A. H. G. DAWSON,
for Surveyor-General.

FINAL ORDERS.**Matara S. O. No. 1,557.****Order under Section 2 of "The Waste Lands Ordinances of 1897, 1899, 1900, and 1903," declaring Lands to be Crown Property.**

In the matter of the lands commonly called or known as Pattarahena, Eranawilahena, Delorukandemukalana, &c., situate in the village of Maliduwa, in the Weligam korale of the Matara District, in the Southern Province, and of "The Waste Lands Ordinances of 1897, 1899, 1900, and 1903."

The notice required by section 1 of "The Waste Lands Ordinances of 1897, 1899, 1900, and 1903," having been duly published in manner prescribed by that section in respect of the above-named lands (*vide* Notice No. 3,973), and no claim having been made to the said lands or to any interest therein within the period of three months from the date specified in the said notice, I, Frederick Lewis, Special Officer appointed under section 28 of the said Ordinances, under and by virtue of the powers vested in me in that behalf by section 2 of the said Ordinances, do hereby on May 19, 1911, order and declare that the said lands, as more fully described herein below, situate in the village of Maliduwa, in the Weligam korale of the Matara District, in the Southern Province, and shown as lots 1, 1e, 2, 3, 4, 5, 6, 7, 8, 9, 9a, 10, 11, 12, 13, 14, 15, 16, 17, 18, 19, 19a, 20, 21, 22, 23, 24, 25, 26, 27, 28, 29, 30, 31a, 32, 33, 34, 35, 36, 37, 38, 38a, 39, 40, 41, 42, 42a, 43, 44, 45, 46, 47, 48, 49, 50, and 117e in preliminary plan 530, and in the annexed diagrams, and containing in extent 794 acres 1 rood and 30 perches, are the property of the Crown.

Description of the Lands referred to.

The following lots situated in the village of Maliduwa, in the Weligam korale of the Matara District, in the Southern Province, as described in the annexed diagrams :—

I.—Preliminary plan 530.

Situation : Maliduwa village in Weligam korale of Matara District.

Lot.	Name of Land.	Extent, A. R. P.
I	Pattarahena, Eranawilahena, Delorukandemukalana, Yahalemukota, Midigahahena, Batalawattchenamukalana, Udadeniya, Alikehena	.. 237 1 14

and bounded as follows: on the north by Hiyalawatta sold by the Crown to Kiringodage Don Abaran, Golugodagewatta claimed by Golugodage Hinni Appu and others, T. P. 252,944, Pallewatta sold by the Crown (T. P. 271,940), T. P. 252,944, Divalwatta claimed by Vitanage Andris and others, Landagahagawadeniyekalawita sold by the Crown, Udawattakella claimed by Kekulage Juwan and others, Udawatta claimed by Kadukanmawagodage Pedris and others, Mahawatta claimed by Don Abraham Gunaratne Yapa, Polgaswatta claimed by Don Andris Paratta Mohotta and others, Polgaswatta claimed by P. David, Pelaketiya-watta claimed by P. M. Don Juwanis, Polgaswatta claimed by P. David, T. P. 261,657; Kandankumbura claimed by the heirs of Ilangakoon Mudaliyar, Liyadda claimed by Hendrick Dias Amarasinha Dahanayaka, Kulappuwakumbura claimed by Andreas de Silva Boralasse Appuhamy, Deloruwekanda sold by the Crown to Don Carolis Dias Sepala Dahanayaka, T. P. 182,810, Delorukanda sold by the Crown to Don Carolis Dias Sepala Dahanayaka, T. P. 198,157, Thalawatta claimed by Don Carolis Dias Sepala Dahanayaka, Deloruwepaulawatta claimed by Don Deonis Gunaratna Yapa and others; on the east by Pahaladelorukumbura claimed by Don Andreas de Silva Boralasse Appuhamy, Pansalagulana declared to be Crown property under the Waste Lands Ordinances, Helhokka claimed by Don Andreas de Silva Boralasse Appuhamy, Udumullekuttiyedeniya declared to be Crown property under the Waste Lands Ordinances, Alikahena sold by the Crown, a stream, Alikahena sold by the Crown to Don D. de S. Boralasse and another, Alikahena sold by the Crown, Alikahena claimed by the Crown, Dehigahahena-dola (the village limit of Bopitiya); on the south by the village limit of Bopitiya; on the west by the village limit of Kohugoda, a path.

[For Diagram see page 839.]

II.—Preliminary plan 530. Field sheets O/19/3-11 and O/19/19-27.
Situation: Maliduwa village in Weligam korale of Matara District.

Lot.	Name of Land.	Extent, A. R. P.	Lot.	Name of Land.	Extent, A. R. P.
1e	Pattarahena, Eranawillahena	.. 513 1 0	27	Nugehenedeniya	.. 0 1 29
2	Pattarahenedeniya	.. 0 1 12	28	Do.	.. 0 2 0
3	Do.	.. 0 1 4	29	Do.	.. 0 3 3½
4	Do.	.. 0 0 8	30	Do.	.. 1 2 29
5	Millagahahenekuttiyedeniya	.. 1 2 20	31a	Do.	.. 0 1 18
6	Pattarahenedeniya	.. 0 1 7	32	Karandaketiya-henedeniya	.. 2 0 18
7	Talagahahenedeniya	.. 0 0 5	33	Do.	.. 0 1 12
8	Pattarahenedeniya	.. 0 0 15	34	Madalgahahenedeniya	.. 0 1 10
9	Nugehenedeniya	.. 0 0 32	35	Karandaketiya-henedeniya	.. 0 2 16
9a	Talagahahenedeniya	.. 0 1 15	36	Madalgahahenedeniya	.. 0 1 34
10	Pattarahenedeniya	.. 0 0 30	37	Madalgahadeniya	.. 0 2 3
11	Do.	.. 0 1 32	38	Madalgahahenedeniya	.. 0 0 19
12	Pattarahena	.. 6 2 17	38a	Udahakandedeniya	.. 0 0 37
13	Pattarahenedeniya	.. 0 1 1	39	Madalgahahenelokudeniya	.. 5 3 18
14	Karandaketiya-henedeniya	.. 0 1 34	40	Madalgahahenedeniya	.. 0 3 1
15	Do.	.. 0 0 12	41	Eranawilahenedeniya	.. 1 0 3
16	Do.	.. 0 0 13	42	Do.	.. 1 0 20½
17	Talagahahenedeniya	.. 1 3 13½	42a	Do.	.. 0 0 22½
18	Talagahahena	.. 0 1 12	43	Madalgahahenedeniya	.. 0 1 34
19	Talagahahenedeniya	.. 0 0 19	44	Lulwalehenedeniya	.. 0 2 18½
19a	Nugehenedeniya	.. 0 0 18	45	Do.	.. 0 1 23
20	Do.	.. 0 0 3	46	Udahakandedeniya	.. 0 1 32
21	Do.	.. 0 1 37	47	Do.	.. 0 0 22
22	Eranawilahenedeniya	.. 0 3 19½	48	Lulwalehenedeniya	.. 0 3 5
23	Nugahenedeniya	.. 0 1 17	49	Do.	.. 0 2 20
24	Do.	.. 1 0 21	50	Lulwalehena	.. 2 3 6
25	Do.	.. 0 2 24			
26	Karandaketiya-henedeniya	.. 1 3 14			555 3 29

and bounded as follows: on the north by the village limit of Bungama, T. P. 200,210; on the east by the village limit of Bungama, a path, the Mandalahena-dola; on the south by the village limit of Kohugoda; on the west by the boundary of the Galle District.

[For Diagram see page 840.]

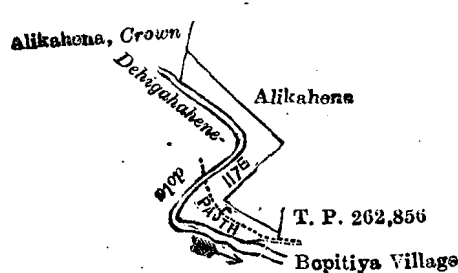
III.—Preliminary plan 530. Field sheet O/19/20-28.
Situation: Maliduwa village in Weligam korale of Matara District.

Lot.	Name of Land.	Extent, A. R. P.
117e	Alikahena	.. 1 0 27

and bounded as follows: on the north by Alikahena sold by the Crown; on the east by Alikahena sold by the Crown, T. P. 262,856; on the south by the village limit of Bopitiya, the Dehigahahena-dola; on the west by the Dehigahahena dola, Alikahena claimed by the Crown.

May 19, 1911.

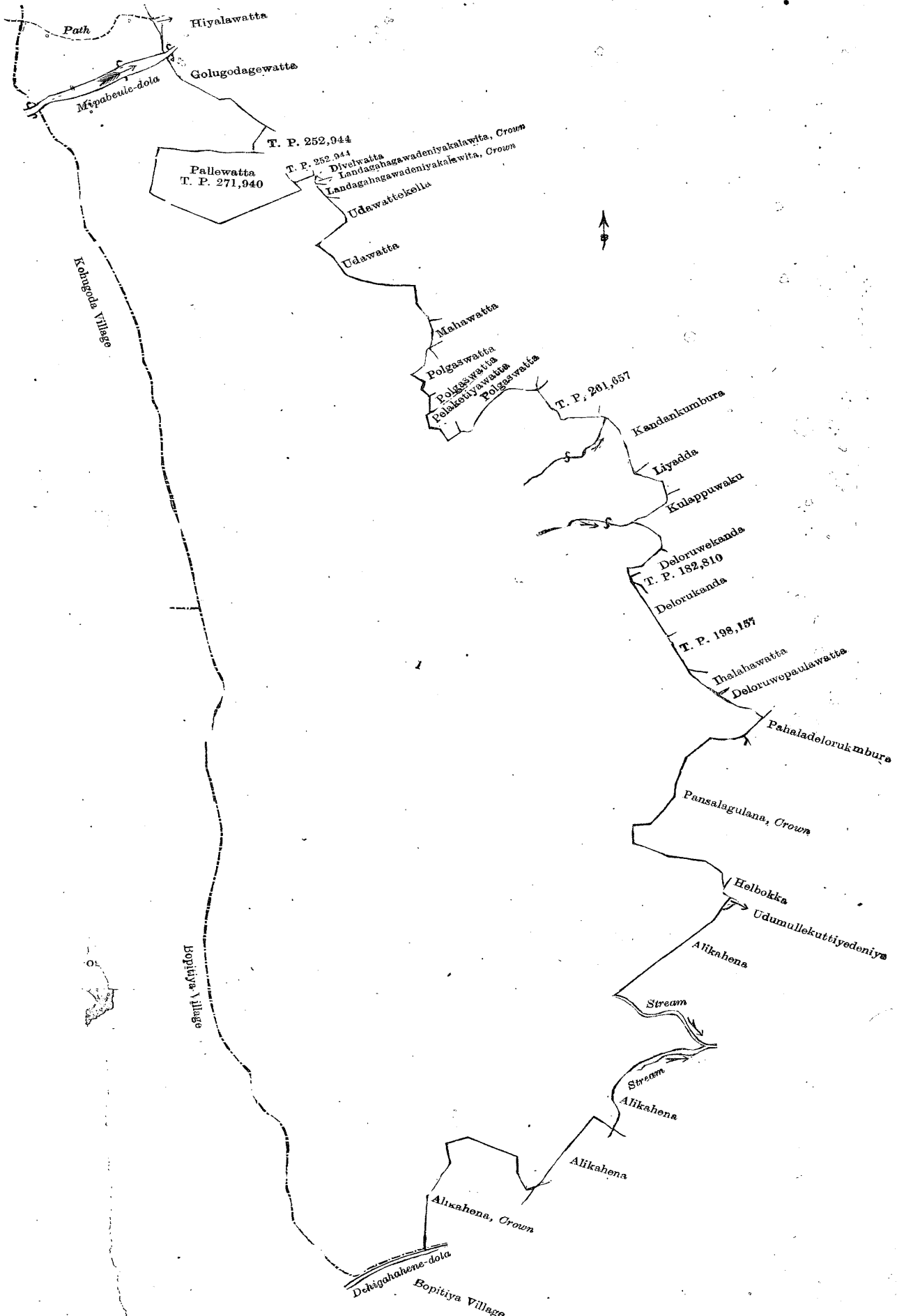
FREDERICK LEWIS,
Special Officer.



Surveyor-General's Office,
Colombo, November 24, 1910.

Scale of 8 Chains to an Inch.

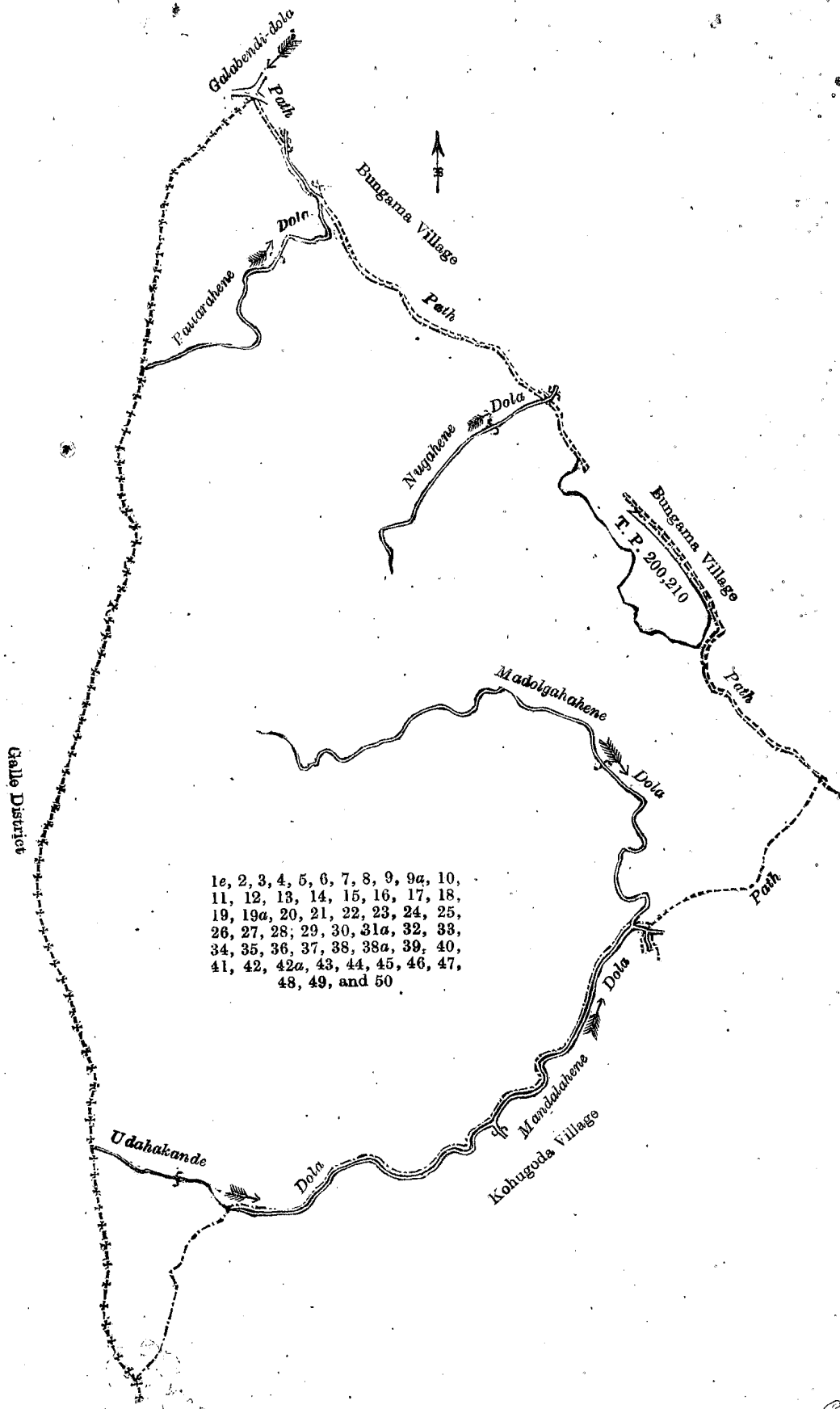
A. H. G. DAWSON,
for Surveyor-General.



Surveyor-General's Office,
Colombo, November 24, 1910.

Scale of 8 Chains to an Inch.

A. H. G. DAWSON,
for Surveyor-General.



Scale of 16 Chains to an Inch.

Surveyor-General's Office,
Colombo, November 24, 1910.

A. H. G. DAWSON,
for Surveyor-General.

Hambantota S. O. No. 555.

**Order under Section 2 of "The Waste Lands Ordinances of 1897 1899, 1900, and 1903,"
declaring Lands to be Crown Property.**

In the matter of the lands commonly called or known as Madolamukalana, Madola, Tolapotayamukalana, &c., situate in the village of Getamana, in the west Giruwa pattu of the Hambantota District, in the Southern Province, and of "The Waste Lands Ordinances of 1897, 1899, 1900, and 1903."

THE notice required by section 1 of "The Waste Lands Ordinances of 1897, 1899, 1900, and 1903," having been duly published in manner prescribed by that section in respect of the above-named lands (*vide* Notice No. 3,182), and no claim having been made to the said lands or to any interest therein within the period of three months from the date specified in the said notice, I, Walter Earnest Wait, Special Officer appointed under section 28 of the said Ordinances, under and by virtue of the powers vested in me in that behalf by section 2 of the said Ordinances, do hereby on May 16, 1911, order and declare that the said lands as more fully described herein below, situate in the village of Getamana, in the West Giruwa Pattu of the Hambantota District, in the Southern Province, and shown as lots 161, 162, 245, 245a, 245b, 436, 629a, 409, 400a, and 427 in preliminary plan 296, and in the annexed diagrams; and containing in extent 117 acres and 2 roods, are the property of the Crown.

Description of Lands referred to.

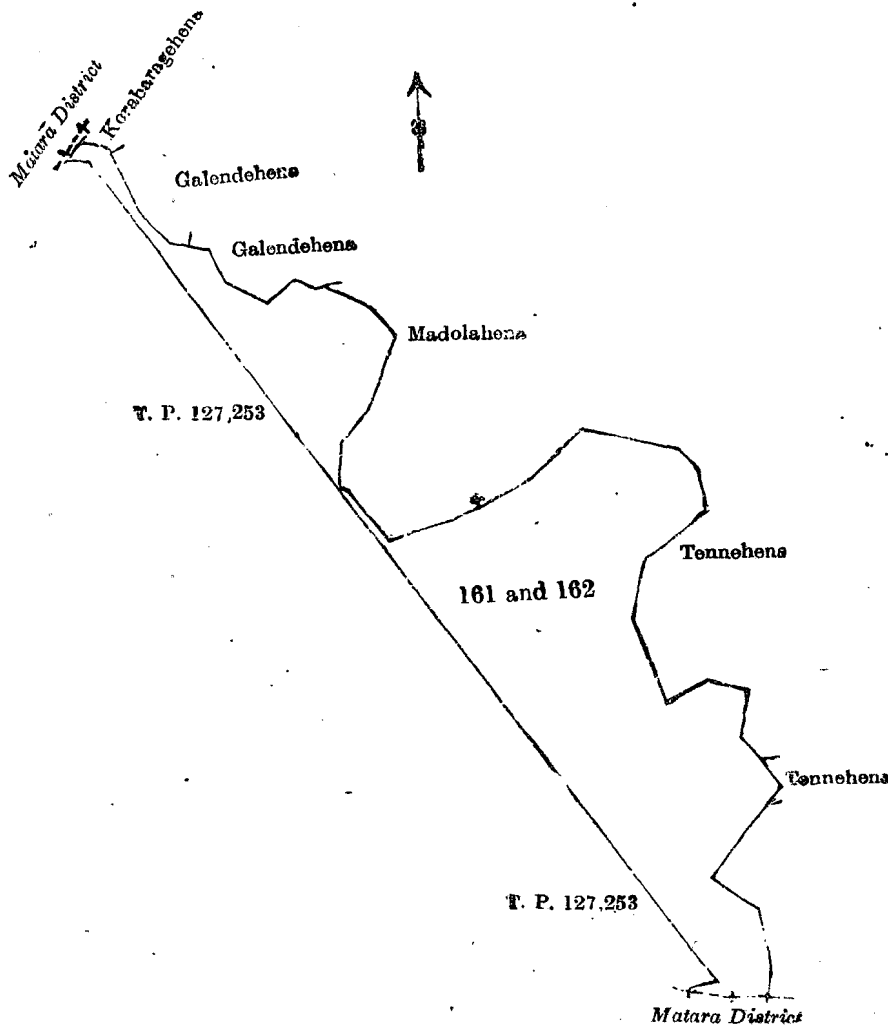
The following lots situate in the village of Getamana, in the West Giruwa pattu of the Hambantota District, in the Southern Province, as described in the annexed diagrams:—

I.—Preliminary plan 296. Field sheet O/25/6-14 and 20/54-62.

Situation: Getamana village in West Giruwa pattu of Hambantota District.

Lot.	Name of Land.	Extent, A. R. P.
161 ..	Madolamukalana	4 2 7
162 ..	Madola	17 1 30
		21 3 37

and bounded as follows: on the north by Korabaragehena claimed by Hewakankanage Babunhamy, Galendehena claimed by Hewakankanage Babunhamy, Madolahena claimed by ditto; on the east by Tennehena claimed by Hewakankanage Babunhamy, Illukketiyahena claimed by Hewakankanage Babunhamy; on the south by the boundary of the Matara District; on the west by the T. P. 127,253 and the boundary of the Matara District.



Scale of 8 Chains to an Inch.

Surveyor General's Office,
Colombo, May 11, 1908.

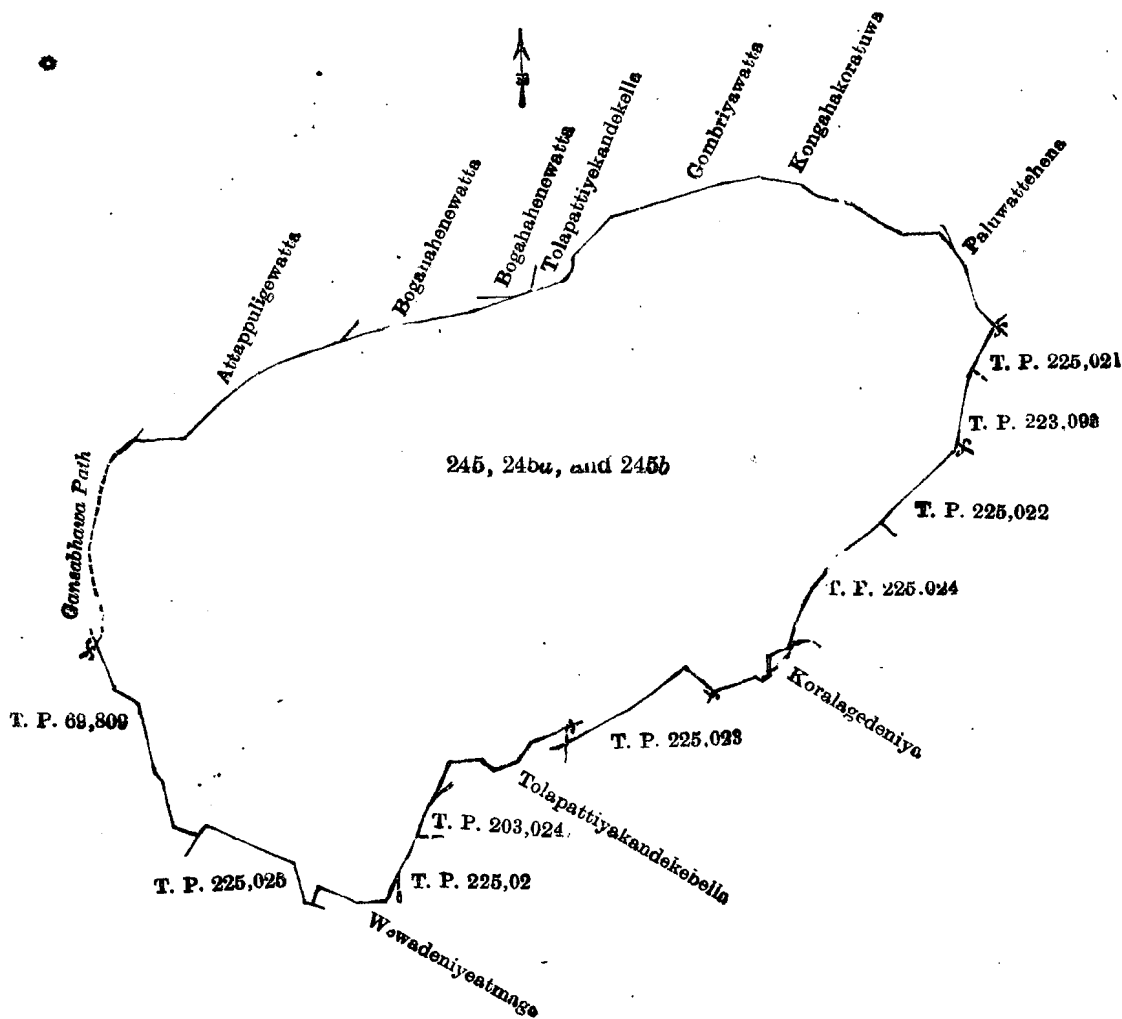
P. D. WABREN,
Surveyor-General.

II.—Preliminary plan 296. Field sheet O/25/7-15.

Situation : Getamana village in West Giruwa pattu of Hambantota District.

Lot.	Name of Land.	Extent, A. R. P.
245 ..	Tolapotayamukalana	65 2 2
245a ..	Tolapotayawattemukalana	2 0 0
245b ..	Tolapotayawattekebella	0 3 24
		68 1 26

and bounded as follows: on the north by Attappuligewatta claimed by Don Abraham Wijesinha, Bogahahenewatta claimed by Don Allis de Silva Wijesinhe, Tolapattiyekandekella belonging to Crown, Gambiriyawatta claimed by Kurugamage Don Andiris Appuhamy, &c., Kongahakoratuwa claimed by Don M. Wijesinha; on the east by Paluwatthena claimed by Ekanayaka Hatarasinghe Don Davith, T. P. 225,021, T. P. 223,098, T. P. 225,022, and T. P. 225,024; on the south by Korallengedeniya claimed by Geeganagama Don Davith, T. P. 225,023, Tolapattiyakandekella claimed by Pannilage Andirisa, T. P. 203,024, T. P. 225,026, Wewadeniyeatmaga claimed by Pannilage Andirisa, T. P. 25,025; on the west by the T. P. 69,809 and a Gansabhawa path.



Scale of 8 Chains to an Inch.

Surveyor-General's Office,
Colombo, May 11, 1908.

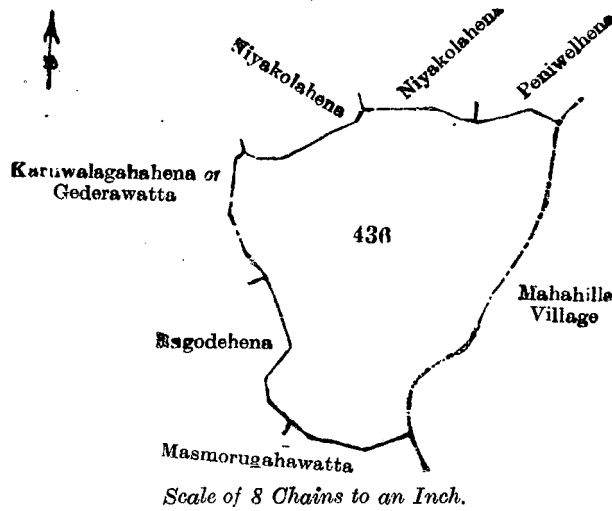
P. D. WARREN,
Surveyor-General.

III.—Preliminary plan 296. Field sheet O/25/7-15.

Situation : Getamana village in West Giruwa pattu of Hambantota District.

Lot.	Name of Land.	Extent, A. R. P.
433 ..	Mahanagodamukalana	12 3 28

and bounded as follows: on the north by Niyakolahena claimed by Don Abraham Wijesinhe, Peniwellena claimed by Don Abraham Wijesinhe; on the east by the village limit of Mahahilla; on the south by Masmoragahawatta claimed by Kaludurage Subay; on the west by Nagodahena claimed by Kaludurage Subay; Karuwalagahahena or Gedarawatta claimed by Don Abraham Wijesinhe.



Surveyor-General's Office,
Colombo, May 11, 1908.

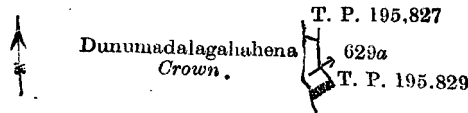
P. D. WARREN,
Surveyor-General.

IV.—Preliminary plan 296. Field sheet O/20/56-64.

Situation : Getamana village in West Giruwa pattu of Hambantota District.

Lot.	Name of Land.	Extent, A. R. P.
629a	Marawehenawekada (tank)	0 0 27

and bounded as follows : on the north by the T. P. 195,827 ; on the east by the T. P. 195,829 ; on the south by the T. P. 195,829 ; and on the west by Dunumadalagahahena belonging to the Crown.



Surveyor-General's Office,
Colombo, May 11, 1908.

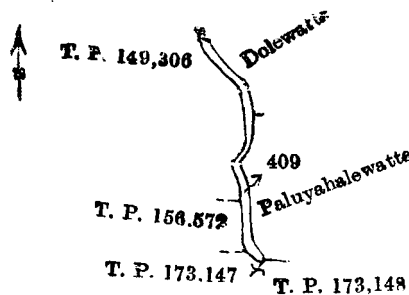
P. D. WARREN,
Surveyor-General.

V.—Preliminary plan 296. Field sheet O/25/7-15.

Situation : Getamana village in West Giruwa pattu of Hambantota District.

Lot.	Name of Land.	Extent, A. R. P.
409	Heependolara..	0 1 16

and bounded as follows : on the north by the T. P. 149,306 ; on the east by Dolewatta claimed by Kaludurage Sidoris, &c., Paluyahalewatta claimed by Kaludurage Sidoris, &c., on the south by the T. Ps. 173,148 and 173,147 ; on the west by the T. Ps. 173,147, 156,572, and 149,306.



Surveyor-General's Office,
Colombo, May 11, 1908.

P. D. WARREN,
Surveyor-General.

VI.—Preliminary plan 296. Field sheet O/25/7-15.

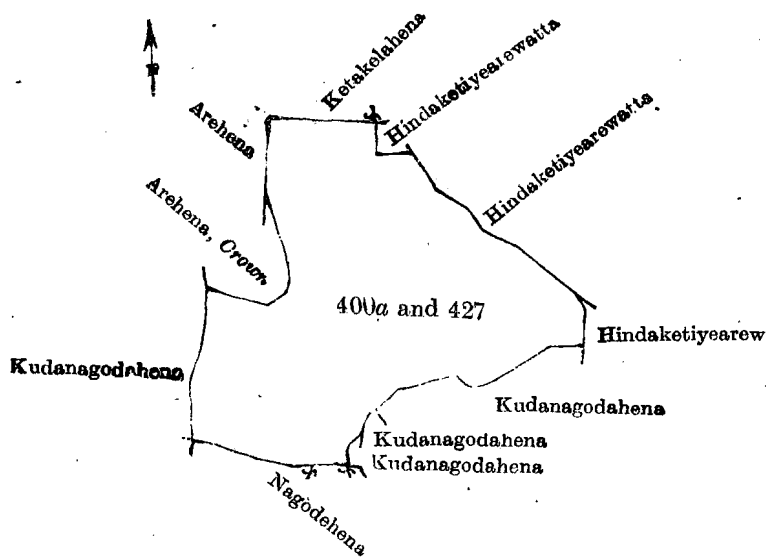
Situation : Getamana village in West Giruwa pattu of Hambantota District.

Lot.	Name of Land.	Extent, A. R. P.
400a	Kudanagodamukalana	13 0 14
427	Do.	0 2 12
		13 2 26

and bounded as follows ; on the north by Ketakelahena claimed by Don Dines Wijesinha, Hindaketiyearewatta claimed by Don Abraham Wijesinha ; on the east by Hindaketiyearewattahena claimed by Don Abraham Wijesinha ; on the south by Kudanagodahena claimed by Jayawardana Patiranage Punchi Baba, Nagodohena claimed by Kaludurage Adirian ; on the west by Kudanagodahena claimed by Kaludurage Adirian, Arehena belonging to Crown, Arehena claimed by Don Dines Wijesinha.

May 16, 1911.

W. E. WAIT,
Special Officer.



Surveyor-General's Office,
Colombo, June 26, 1908.

Scale of 8 Chains to an Inch.

W. C. S. INGLES,
for Acting Surveyor-General.

Hambantota S.O. No. 556.

**Order under Section 4, Sub-section (1), of "The Waste Lands Ordinances of 1897, 1899, 1900, and 1903,"
declaring Land to be Crown Property.**

In the matter of the land commonly called or known as Uduwewa (tank), situate in the village of Getamana, in the West Giruwa pattu of the Hambantota District, in the Southern Province, and of "The Waste Lands Ordinances of 1897, 1899, 1900, and 1903."

WHEREAS in pursuance of section 1 of the said Ordinances it was duly notified on July 30, 1909, that if no claim to the land commonly called or known as Uduwewa (tank), situate in the village of Getamana, in the West Giruwa pattu of the Hambantota District, in the Southern Province, containing in extent 1 acre and 6 perches, and shown as lot 76 in preliminary plan 296, and in the annexed diagram, was made to Walter Ernest Wait, Special Officer appointed under section 28 of the said Ordinances, within the period of three months from the date specified in such notice, such land would be deemed the property of the Crown, and dealt with on account of the Crown (*vide* Notice No. 3,182):

And whereas Pallige Don Carolis of Getamana, made claim thereto, and whereas the said claimant has withdrawn his claim to the said land, I, Walter Ernest Wait, Special Officer appointed under section 28 of the said Ordinances, under and by virtue of the powers vested in me in that behalf by section 4 of the said Ordinances, do hereby on May 16, 1911, order and declare under section 4, sub-section (1), of the said Ordinances, that the said land, as more fully described herein below, is the property of the Crown.

Description of Land referred to.

The following lot situated in the village of Getamana, in the West Giruwa pattu of the Hambantota District, in the Southern Province, as described in the annexed diagram:—

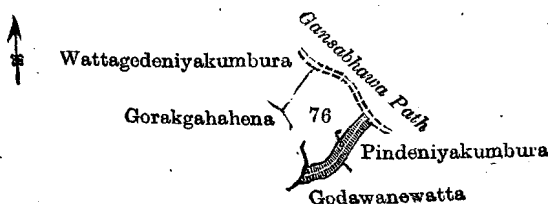
Preliminary plan 296. Field sheet O/20/55-63.

Lot.	Name of Land.	Extent, A. R. P.
76	Uduwewa (tank)	1 0 6

and bounded as follows: on the north by a Gansabhawa path; on the east by a Gansabhawa path and Pideniyakumbura claimed by Ekanayaka Hatarasinghe Arachchige Don Siman; on the south by Godawanewatta claimed by Mestrige Mancho and others; on the west by Gorakgahahena claimed by Enderamestrige Dinisa and others, and Wattagedeniyakumbura claimed by Kottagoda Vidanage Andrishamy and others.

May 16, 1911.

W. E. WAIT,
Special Officer.



Surveyor-General's Office,
Colombo, May 11, 1908.

Scale of 8 Chains to an Inch.

P. D. WARREN,
Surveyor-General.

Hambantota S. O. No. 557.**Order under Section 4, Sub-section (1), of The Waste Lands Ordinances of 1897, 1899, 1900, and 1903."**

In the matter of the land commonly called or known as Kalagahahenakella, situate in the village of Palle Julampitiya, in the West Giruwa pattu of the Hambantota District, in the Southern Province, and of "The Waste Lands Ordinances of 1897, 1899, 1900, and 1903."

WHEREAS in pursuance of section 1 of the said Ordinances it was duly declared and notified on July 30, 1909, that if no claim to the land commonly called or known as Kalagahahenakelle, situate in the village of Palle Julampitiya, in the West Giruwa pattu of the Hambantota District, in the Southern Province, containing in extent 33 perches and shown as lot 20 in preliminary plan 383, and in the annexed diagram, was made to John George Fraser, Special Officer appointed under section 28 of the said Ordinances, within the period of three months from the date specified in the said notice, such land would be declared the property of the Crown, and dealt with on account of the Crown (*vide* Notice No. 3,287):

And whereas (1) Hetti Tantrige Don Bastian de Silva, (2) Kulasin Arachchige Dingi Appuhamy, made claim thereto, and John George Fraser, Special Officer appointed under section 28 of the said Ordinances, made due inquiry into such claim, and whereas the said 1st claimant Hetti Tantrige Don Bastian de Silva has withdrawn his claim to the said land, and whereas the said 2nd claimant Kulasin Arachchige Dingi Appuhamy and I, came to an agreement in writing dated January 27, 1910, concerning the said land, under section 4, sub-section (1), of the said Ordinances, whereby it was agreed that the said 2nd claimant should be declared the purchaser of the said land upon payment on January 27, 1910, to the Settlement Officer, of a sum of Three Rupees and Thirty Cents (Rs. 3.30) only, as the purchase amount of the said land, and whereas the said amount has been duly paid by the said claimant, he is hereby, in pursuance of the agreement afore-mentioned, declared to be the purchaser of the said land, as more fully described herein below.

Description of the Land referred to.

The land commonly called or known as Kalagahahenakelle, situate in the village of Palle Julampitiya, in the West Giruwa pattu of the Hambantota District, in the Southern Province, containing in extent 33 perches, shown as lot 20 in preliminary plan 383, and in the annexed diagram, and bounded as follows: on the north, east, and south by Inginigahahena to be the property of the Crown under the Waste Lands Ordinances; on the west by the village limit of Galwadiya.

May 26, 1911.

Field sheet P/11/33-41.

J. G. FRASER,
Special Officer.*Scale of 8 Chains to an Inch.*Surveyor-General's Office,
Colombo, October 22, 1908.J. B. M. RIDOUT,
for Acting Surveyor-General.**Hambantota S. O. No. 558.****Order under Section 2 of "The Waste Lands Ordinances of 1897, 1899, 1900, and 1903," declaring Lands to be Crown Property.**

In the matter of the lands commonly called or known as Hewanagewattekelle, Kolongahawatta, Millakapugodakoratuwa, Maramandiyekoratuwa, situate in the village of Mimanakoladeniya, in the West Giruwa pattu of the Hambantota District, in the Southern Province, and of "The Waste Lands Ordinances of 1897, 1899, 1900, and 1903."

THE notice required by section 1 of "The Waste Lands Ordinances of 1897, 1899, 1900, and 1903," having been duly published in manner prescribed by that section in respect of the above-named lands (*vide* Notice No. 3,666), and no claim having been made to the said lands or to any interest therein within the period of three months from the date specified in the said notice I, John Murray Davies, Special Officer, appointed under section 28 of the said Ordinances, under and by virtue of the powers vested in me in that behalf by section 2 of the said Ordinances, do hereby on May 16, 1911, order and declare that the said lands as more fully described herein below, situate in the village of Mimanakoladeniya, in the West Giruwa pattu of the Hambantota District, in the Southern Province, and shown as lots 15a, 15b, 15c, 16b in preliminary plan 208 and in the annexed diagrams, and containing in extent 5 acres and 17 perches, are the property of the Crown.

Description of the Lands referred to.

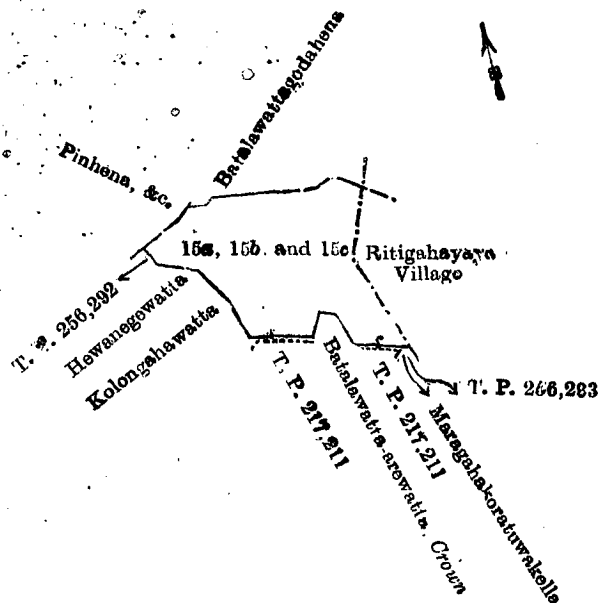
The following lots situated in the village of Mimanakoladeniya, in the West Giruwa pattu of the Hambantota District, in the Southern Province, as described in the annexed diagrams:—

I.—Preliminary plan 208. Field sheet O/15/8-16.

Situation: Mimanakoladeniya village in West Giruwa pattu of Hambantota District.

Lot.	Name of Land.	Extent, A. R. P.
15a	Hewanagewattekella	0 1 21
15b	Kolongahawatta	2 2 10
15c	Millakapugodakoratuwa	1 1 19
		4 1 10

and bounded as follows: on the north by Batalawattegodahena declared Crown under the Waste Lands Ordinances; on the east by the village limit of Ritigahayaya; on the south by Maragahakoratuwakella granted at half-improved value (T. P. 256,293), T. P. 217,211, Batalawatta-arewatta sold by the Crown, T. P. 217,211, Kolongahawatta claimed by Crown and Pedige Dineshamy and others, Hewanagewatta granted at half-improved value (T. P. 256,292); on the west by Pinhena declared Crown under the Waste Lands Ordinances.



Surveyor-General's Office,
Colombo, November 24, 1909.

Scale of 8 Chains to an Inch.

J. B. M. RIDOUT,
for Surveyor-General.

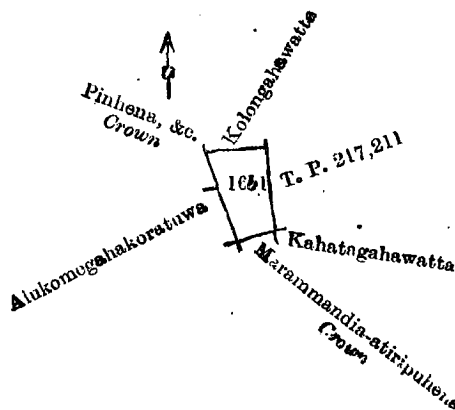
II.—Preliminary plan 208. Field sheet O/15/24-32.
Situation: Mimanakoladeniya village in West Giruwa pattu of Hambantota District.

Lot.	Name of Land.	Extent, A. R. P.
16b1	Maramandiyekoratuwa	0 3 7

and bounded as follows: on the north by Kolongahawatta claimed by Pedige Dineshamy and others; on the east by T. P. 217,211, Kahatagahawatta (private); on the south by Maramandiya-atiripuhena declared Crown under Waste Lands Ordinances; on the west by Alukomogahakoratuwa claimed by the Crown and now sold by the Crown, Pinhena, &c., declared Crown under the Waste Lands Ordinances.

J. M. DAVIES,
Special Officer.

May 16, 1911.



Surveyor-General's Office,
Colombo, November 24, 1909.

Scale of 8 Chains to an Inch.

J. B. M. RIDOUT,
for Surveyor-General.

Hambantota S. O. No. 559.

Order under Section 2 of "The Waste Lands Ordinances of 1897, 1899, 1900, and 1903,"
declaring Lands to be Crown Property.

In the matter of the lands commonly called or known as Mailagahawala (water-hole), Helambagaswala (water-hole) Mahapitapelessewewa, Kenhatigala, Weheragala, Weheragalalanda, &c., situate in the village of Uda Beragama, in the Magam pattu of the Hambantota District, in the Southern Province, and of "The Waste Lands Ordinances of 1897, 1899, 1900, and 1903."

THE notice required by section 1 of "The Waste Lands Ordinances of 1897, 1899, 1900, and 1903," having been duly published in manner prescribed by that section in respect of the above-named lands (*vide* Notice No. 3,780), and no claim having been made to the said lands or to any interest therein within the period of three months from the date specified in the said notice, I, Malcolm Stevenson, Special Officer appointed under section 28 of the said Ordinances, under and by virtue of the powers vested in me in that behalf by section 2 of the said Ordinances, do hereby on April 1, 1911, order and declare that the said lands as more fully described herein below, situate in the village of Uda Beragama, in the Magam pattu of the Hambantota District, in the Southern Province, and shown as lots 7, 14, 16, 17, 18, 19, 20, 21, 22, 23, 23a, 24, 25, and 26 in preliminary plan 566 and in the annexed diagram, and containing in extent 19 acres 1 rood and 3 perches, are the property of the Crown.

Description of the Lands referred to.

The following lots situated in the village of Uda Beragama, in the Magam pattu of the Hambantota District, in the Southern Province, as described in the annexed diagram:—

Preliminary plan 566.

Situation: Uda Beragama village in Magam pattu of Hambantota District.

Lot.	Name of Land.	Extent, A. R. P.	Lot.	Name of Land.	Extent, A. R. P.
7	Mailagahawala (water-hole)	0 1 10	22	Maha-ara	2 1 15
14	Helambagaswala (do.)	0 1 32	23	Cart road	3 0 39
16	Mahapitapelessewewa (tank)	2 0 35	23a	Do.	1 0 25
17	Kenhatagala, Weheragala (rock)	5 1 23	24	Foot path	0 0 20
18	Weheragalalanda	2 1 17	25	Do.	0 0 35
19	Galwewa (water-hole)	0 3 6	26	Stream	0 0 18
20	Footpath	0 1 0			
21	Do.	0 1 8			19 1 3

and bounded as follows: on the north by the village limit of Walakoggala; on the east by the village limit of Pahala Julwewa, the village limit of Bellagaswewa, the village limit of Hondawelpokuna; on the south by the village limit of Palle Beragama, the village limit of Mahabolana; on the west by the village limit of Mahabolana, the village limit of Walakoggala.

NOTE.—The following lots lying within the above boundaries are excluded from this order, and their aggregate acreage of 3,777 acres and 7 perches is not included in the acreage of 19 acres 1 rood and 3 perches given above:—

Lot.	Name of Land.	Extent, A. R. P.	Lot.	Name of Land	Extent, A. R. P.
1	Helambagahakumbura, Berawamullekumbura, &c.	124 2 30	8	Julegahawala (water-hole)	0 4 28
2	Kohombagahawatta, Pattiyawatta, &c.	6 1 13	9	Wekadalanda, Avarawellanda, &c.	254 0 17
3	Kurundugahawatta, Lolugahawatta, &c.	2 0 36	10	Uda Beraganwila	7 3 2
4	Wilganweherelanda	24 1 32	11	Medawila (tank)	6 3 11
4a	Wilganwehera	2 1 2	12	Siyambalagaswila (tank)	16 2 7
5	Kundaluwewa <i>alias</i> Pansalawewa	6 3 34	13	Siyambalagaswilabedda, &c.	792 3 12
6	Wilganweherekumbura <i>alias</i> Wilkatuwekumbura	2 1 26	15	Kekirilanda, Kahatalanda, &c.	2,529 0 37
					3,777 0 7

April 1, 1911.

M. STEVENSON,
Special Officer.

[For Diagram see page 848.]

Hambantota S. O. No. 560.

Order under Section 4, Sub-section (1), of "The Waste Lands Ordinances of 1897, 1899, 1900, and 1903," declaring Lands to be Crown Property.

In the matter of the lands commonly called or known as Julgahawala (water-hole), Wekadalanda, Avarawellanda, &c., situated in the village of Uda Beragama, in the Magam pattu of the Hambantota District, in the Southern Province, and of "The Waste Lands Ordinances of 1897, 1899, 1900, and 1903."

WHEREAS in pursuance of section 1 of the said Ordinances it was duly notified on July 1, 1910, that if no claim to the lands commonly called or known as Julgahawala (water-hole), Wekadalanda, Avarawellanda, &c., situate in the village of Uda Beragama, in the Magam pattu of the Hambantota District, in the Southern Province, containing in extent 2,783 acres 3 roods and 2 perches, and shown as lots 8, 9, and 15 in preliminary plan 566, and in the annexed diagrams, was made to Howard Orme Fox, Special Officer appointed under section 28 of the said Ordinances within the period of three months from the date specified in such notice, such lands would be declared the property of the Crown, and dealt with on account of the Crown (*vide* Notice No. 3,780):

And whereas Don Siyadoris Jayawardena, Don Telenis Tennakoon Kiri Appu Gamaya made claim thereto, and whereas the said claimants have withdrawn their claims to the said lands, I, Malcolm Stevenson, Special Officer appointed under section 28 of the said Ordinances, under and by virtue of the powers vested in me in that behalf by section 4 of the said Ordinances, do hereby on April 1, 1911, order and declare under section 4, sub-section (1), of the said Ordinances, that the said lands, as more fully described herein below, are the property of the Crown.

Description of the Lands referred to.

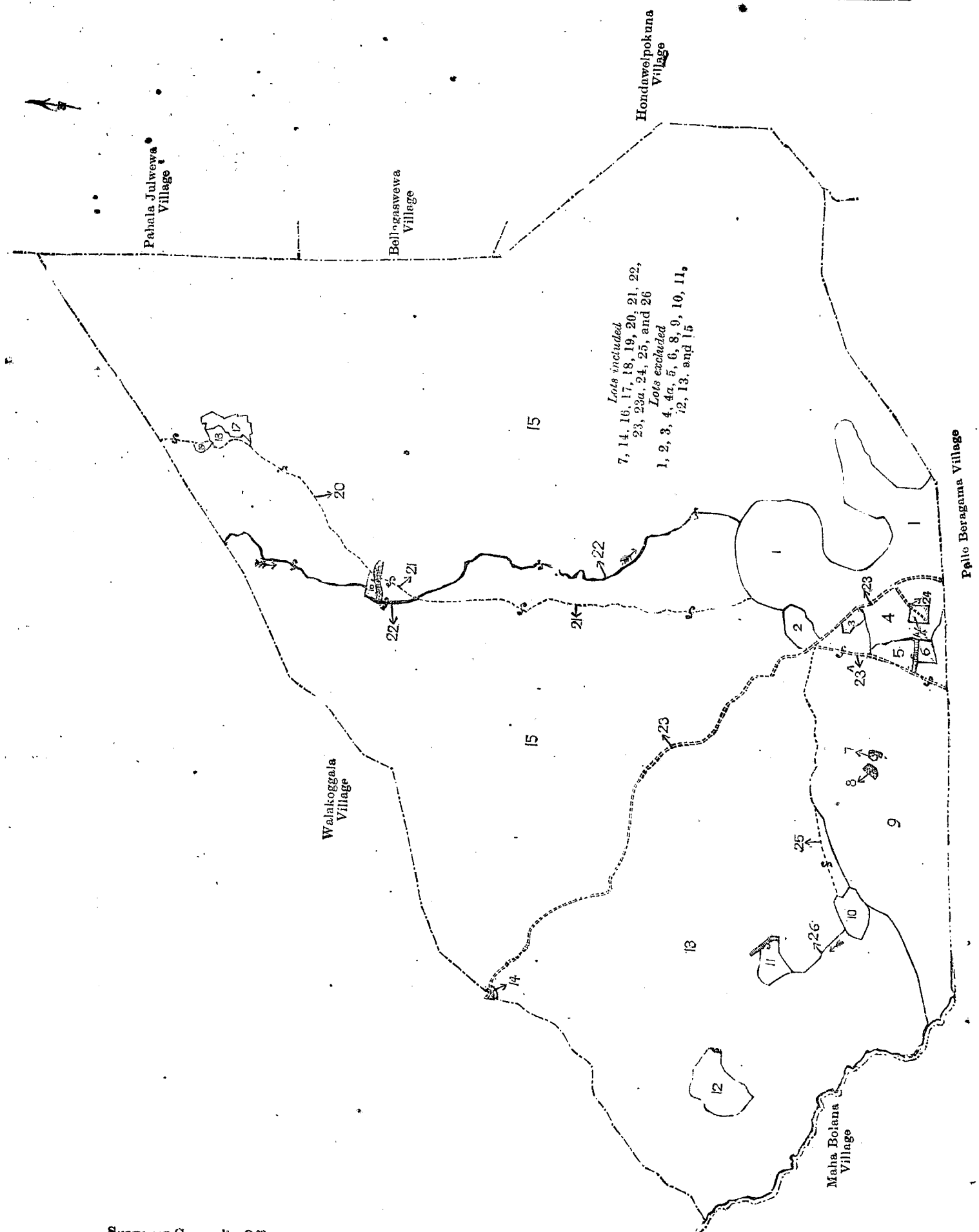
The following lots situated in the village of Uda Beragama, in the Magam pattu of the Hambantota District, in the Southern Province, as described in the annexed diagrams:—

I.—Preliminary plan 566.

Situation: Uda Beragama village in the Magam pattu of Hambantota District.

Lot.	Name of Land.	Extent, A. R. P.
8	Julgahawala (water-hole)	0 1 28
9	Wekadalanda, Avarawellanda, &c.	254 0 17
		254 2 5

and bounded as follows: on the north by Batugalgalanda claimed by the Crown, a footpath; on the east by the road from Koggala to Ambalantota, Karatollagahawatta claimed by Abeyegunawardena Gajahinegamage Don Dias, Paulugahawatta claimed by Abeyegunawardena Gajahinegamage Babina and others, Lolugahawatta claimed by Allis de Silva, Kurundugahawatta claimed by Amarakongamage Abanchi, Pansala-addarabedda claimed by Wilganwihare Pansala, Kundaluwewa *alias* Pansalawewa declared the property of the Crown under the Waste Lands Ordinances, Wilganwiharekumbura *alias* Wilkatuwekumbura declared the property of the Crown under the Waste Lands Ordinances, Wilganwihare Pansala-addarabedda claimed by Wilganwihare Pansala; on the south by the village limit of Palle Beragama, the village limit of Mahabolana; on the west by the village limit of Mahabolana, Maharotelanda claimed by the Crown, Uda Beraganwila claimed by Don Deonis de Silva Karunanayake and others and Crown.



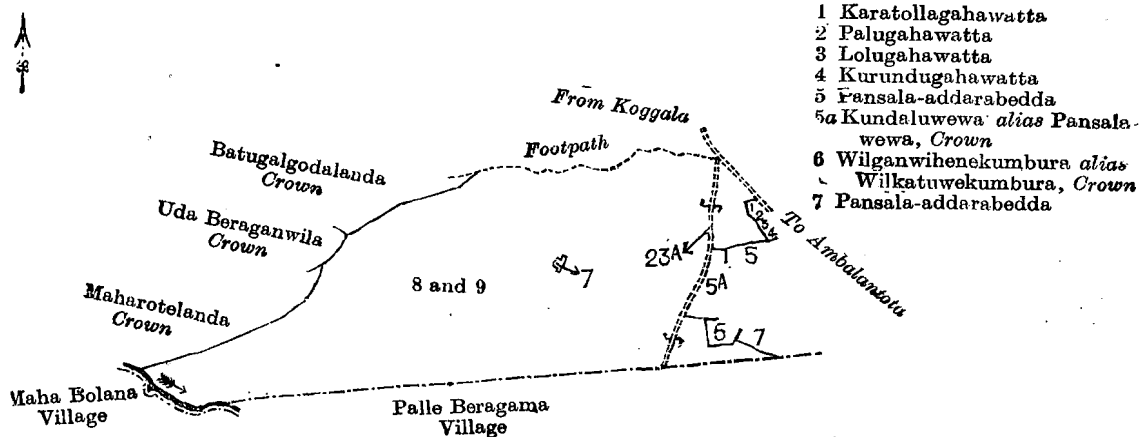
Surveyor General's Office,
Colombo, March 3, 1911.

Scale of 32 Chains to an Inch.

A. H. G. DAWSON,
for Surveyor-General.

NOTE.—The following lots lying within the above boundries are excluded from this part of the order and their aggregate acreage of 1 acre 1 rood and 35 perches is not included in the acreage of 254 acres 2 roods and 5 perches given above:—

Lot.	Name of Land.	Extent, A. R. P.
7	Mailagahawala (water-hole)	0 1 10
23a	Cart road	1 0 25
		1 1 35



Surveyor-General's Office,
Colombo, March 28, 1911.

Scale of 32 Chains to an Inch.

A. H. G. DAWSON,
for Surveyor-General.

II.—Preliminary plan 566.

Situation: Uda Beragama village in Magam pattu of Hambantota District.

Lot.	Name of Land.	Extent, A. R. P.
15	Kekirilanda, Kahatagahalanda, &c.	2,529 0 37

and bounded as follows: on the north by the village limit of Walakoggala; on the east by the village limit of Pahalajulwewa, the village limit of Bellagaswewa, the village limit of Hondawelpokuna; on the south by the village limit of Palle Beragama, Berawamullekumbura claimed by the Crown, Arawanamulla claimed by the Crown, Berawamullekumbura claimed by the Crown, Pansalakumbura claimed by the Crown, Siyambalagahakumbura claimed by the Crown; Gammeddegodamunupela claimed by the Crown, Pattiyakumbura claimed by the Crown, Ambalayakumbura claimed by the Crown, Ambalayageirikonda claimed by the Crown, Silattanayageirikonda claimed by the Crown, Silattanayakumbura claimed by the Crown, Arabodakumbura claimed by the Crown, Godellekumbura claimed by the Crown, Muttettukumbura claimed by the Crown, Julgaskumbura claimed by the Crown, Julgahakumbureirikonda claimed by the Crown, Unnansegeirikonda claimed by the Crown, Elamalittangahakumbura claimed by the Crown, Pattiyeirikonda claimed by the Crown, Paranamuttettuwa claimed by the Crown, Uda Beragamagoda claimed by T. Kiriappu and others, the road from Ambalantota to Koggala; on the west by the road from Ambalantota to Koggala, Helambagaswela declared the property of the Crown under the Waste Lands Ordinances, the village limit of Walakoggala.

NOTE.—The following lots lying within the above boundries are excluded from this part of the order and their aggregate acreage of 13 acres 2 roods and 24 perches is not included in the acreage of 2,529 acres and 37 perches given above:—

Lot.	Name of Land.	Extent, A. R. P.
16	Mahapitapelessewewa (tank)	2 0 35
17	Kenhaligala, Weheragala (rock)	5 1 23
18	Weheragalalanda	2 1 17
19	Galwewa	0 3 6
20	Footpath	0 1 0
21	Do.	0 1 8
22	Maha-ara	2 1 15
		13 2 24

April 1, 1911.

[For Diagram see page 850.]

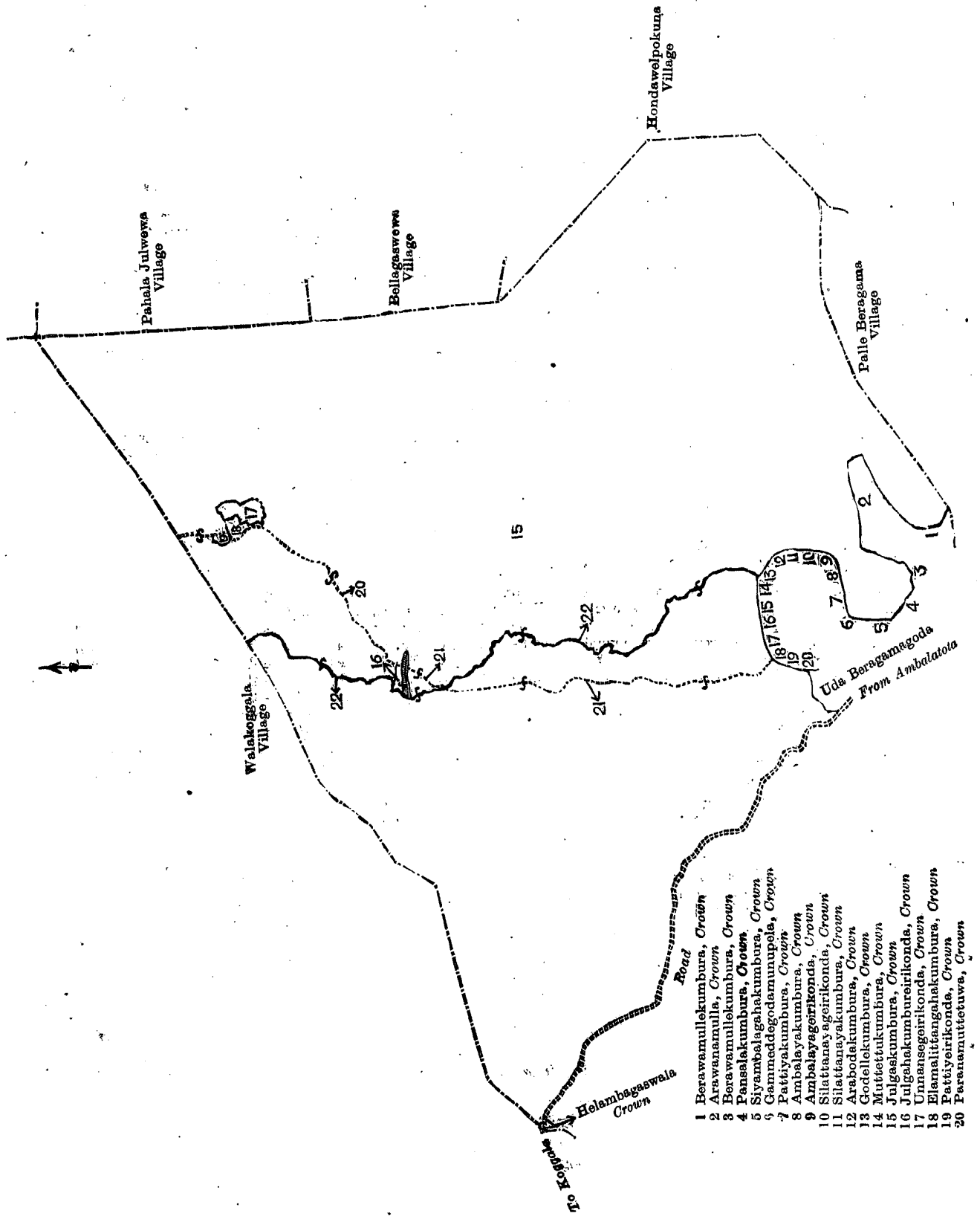
M. STEVENSON,
Special Officer.

Hambantota S. O. No. 561.

Order under Section 4, Sub-section (1), of "The Waste Lands Ordinances of 1897, 1899, 1900, and 1903,"
declaring Lands to be Crown Property.

In the matter of the lands commonly called or known as Kundaluwewa alias Pansalawewa (tank), Wilganweherekumbura alias Wilkatuweekumbura, situate in the village of Uda Beragama, in the Magam pattu of the Hambantota District, in the Southern Province, and of "The Waste Lands Ordinances of 1897, 1899, 1900, and 1903."

WHEREAS in pursuance of section 1 of the said Ordinances it was duly notified on July 1, 1910, that if no claim to the lands commonly called or known as Kundaluwewa alias Pansalawewa, Wilganweherekumbura alias Wilkatuweekumbura, situate in the village of Uda Beragama, in the Magam pattu of the Hambantota District, in the Southern Province, containing in extent 9 acres 1 rood and 20 perches, and shown as lots 5 and 6 in preliminary plan 566, and in the annexed diagram, was made to Howard Orme Fox, Special Officer appointed under section 28 of the said Ordinances, within the period of three months from the date specified in such notice, such lands would be deemed the property of the Crown, and dealt with on account of the Crown (vide Notice No. 3,780):



- 1 Berawamullekumbura, *Croten*
- 2 Arawanamulle, *Crown*
- 3 Berawamullekumbura, *Crown*
- 4 Pansalakumbura, *Croten*
- 5 Siyambalagahakumbura, *Crown*
- 6 Gammeddegodamunupola, *Crown*
- 7 Pattiyakumbura, *Croten*
- 8 Ambalayakumbura, *Crown*
- 9 Ambalayagerikonda, *Crown*
- 10 Silattanayagerikonda, *Crown*
- 11 Silattanayakumbura, *Crown*
- 12 Arabodakumbura, *Crown*
- 13 Godellokumbura, *Crown*
- 14 Muttetukumbura, *Crown*
- 15 Julgaskumbura, *Crown*
- 16 Julgahakumbureirikonda, *Crown*
- 17 Unanasegerikonda, *Crown*
- 18 Elamalittangahakumbura, *Crown*
- 19 Pattiyerikonda, *Crown*
- 20 Paranaruttetuwa, *Crown*

Surveyor-General's Office,
Colombo, March 3, 1911.

Scale of 32 Chains to an Inch.

A. H. G. DAWSON,
for Surveyor-General.

And whereas (1) Mawela Guanawanse Terunnanse, (2) Bundala Sarda Tissa Unnanse made claim thereto, and whereas the said 1st claimant has withdrawn his claim to the said lands and the said 2nd claimant having been duly called upon by me by a notice in writing under section 4, sub-section (1), of the Ordinances, duly served upon him to produce before me the evidence and documents upon which he might rely in proof of his claim, and not having so appeared or produce such evidence and documents, I, Malcolm Stevenson, Special Officer appointed under section 28 of the said Ordinances, under and by virtue of the powers vested in me in that behalf by section 4 of the said Ordinance, do hereby on April 1, 1911, order and declare under section 4, sub-section (1), of the said Ordinances, that the said lands, as more fully described herein below, are the property of the Crown.

Description of the Lands referred to.

The following lots situated in the village of Uda Beragama, in the Magam pattu of the Hambantota District, in the Southern Province, as described in the annexed diagram:—

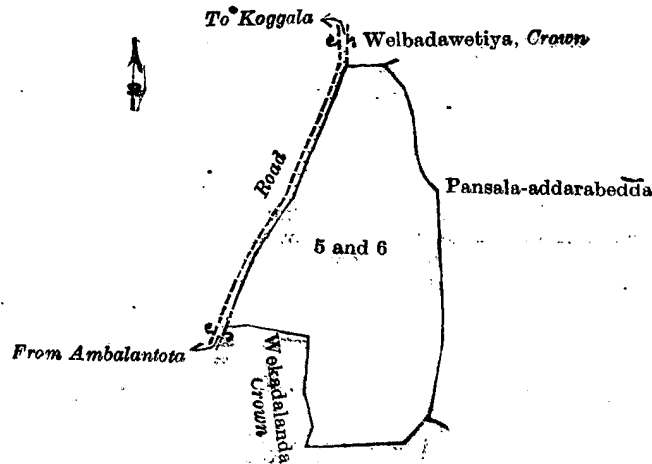
Preliminary plan 566.
Situation: Uda Beragama village in the Magam pattu of Hambantota District.

Lot.	Name of Land.	Extent, A. R. P.
5 ..	Kundaluwewa <i>alias</i> Pansalawewa (tank) ..	6 3 34
6 ..	Wilganweherekumbura <i>alias</i> Wilkatuwekumbura ..	2 1 26
		9 1 20

and bounded as follows: on the north by Welbadawetiya declared the property of the Crown under the Waste Lands Ordinances; on the east by Pansala-addarabedda claimed by Wilganwihare Pansala; on the south by Wekadalandā declared the property of the Crown under the Waste Lands Ordinances; on the west by Wekadalandā declared the property of the Crown under the Waste Lands Ordinances, the road from Ambalantota to Koggala.

April 1, 1911.

M. STEVENSON,
Special Officer.



Surveyor-General's Office,
Colombo, March 3, 1911.

Scale of 8 Chains to an Inch.

A. H. G. DAWSON,
for Surveyor-General.

Hambantota S. O. No. 532.

Order under Section 2 of "The Waste Lands Ordinances of 1897, 1899, 1900, and 1903," declaring Lands to be Crown Property.

In the matter of the lands commonly called or known as Siyambalagahahena, &c., situate in the village of Hakuruwela, in the West Giruwa pattu of the Hambantota District, in the Southern Province, and of "The Waste Lands Ordinances of 1897, 1899, 1900, and 1903."

THE notice required by section 1 of "The Waste Lands Ordinances of 1897, 1899, 1900, and 1903," having been duly published in manner prescribed by that section in respect of the above-named lands (*vide* Notice No. 3,979), and no claim having been made to the said lands or to any interest therein within the period of three months from the date specified in the said notice, I, Charles Valentine Brayne, Special Officer appointed under section 28 of the said Ordinances, under and by virtue of the powers vested in me in that behalf by section 2 of the said Ordinances, do hereby on June 15, 1911, order and declare that the said lands, as more fully described herein below, situate in the village Hakuruwela, in the West Giruwa pattu of the Hambantota District, in the Southern Province, and shown as lots 5, 7, 10, 10a1, 11c, 12, 13, 14, 11a1, 16, 22, 22a, 22a1, 22c, 22f, 22h, 22j, 22k, 22l, 22m, 43, 23a, and 26 in preliminary plan 252, and in the annexed diagrams, and containing in extent 181 acres 2 roods and 4 perches, are the property of the Crown.

Description of the Lands referred to.

The following lots situated in the village of Hakuruwela, in the West Giruwa pattu of the Hambantota District, in the Southern Province, as described in the annexed diagrams:—

I.—Preliminary plan 252.
Situation: Hakuruwela village in West Giruwa pattu of Hambantota District.

Lot.	Name of Land.	Extent, A. R. P.
5 ..	Siyambalagahahena ..	0 3 5

and bounded as follows: on the north by the village limit of Medayala; on the east by Ketangahawatta (private); on the south by T. P. 175,017; and on the west by the village limit of Medayala.



Surveyor-General's Office,
Colombo, November 29, 1910.

Scale of 8 Chains to an Inch.

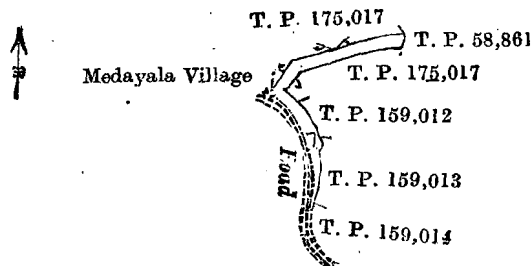
A. H. G. DAWSON,
for Surveyor-General.

II.—Preliminary plan 252.

Situation : Hakuruwela village in West Giruwa pattu of Hambantota District.

Lot.	Name of Land.	Extent, A. R. P.
7	Inginigahahena	0 2 10

and bounded as follows : on the north by T. P. 175,017 ; on the east by T. Ps. 58,861, 175,017, 159,012, 159,013, 159,014 ; on the south and west by a road.

Surveyor-General's Office,
Colombo, November 29, 1910.

Scale of 8 Chains to an Inch.

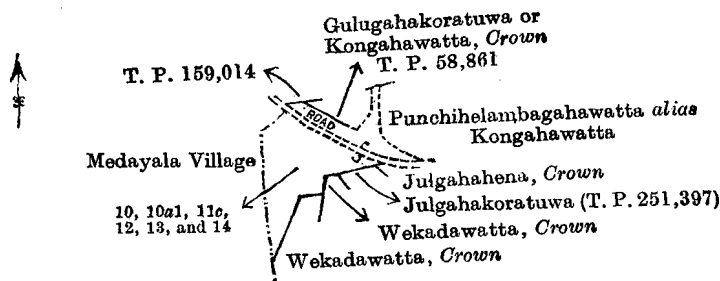
A. H. G. DAWSON,
for Surveyor-General.

III.—Preliminary plan 252.

Situation : Hakuruwela village in West Giruwa pattu of Hambantota District.

Lot.	Name of Land.	Extent, A. R. P.
10	Kongahahena (reservation for a water-course)	0 0 18
10a1	Ahalambagahawatta (reservation)	0 0 15
11c	Kongahahena (reservation for water-course)	0 0 17
12	Wekadawatta	0 3 30
13	Helambagahawatta <i>alias</i> Iskolawatta	0 0 13
14	Holambagahawewa (pond)	0 0 17
		1 1 30

and bounded as follows : on the north by T. P. 159,014, Gulugahakoratuwa or Kongahawatta claimed by the Crown, T. P. 58,861 ; on the east by Punchihelambagahawatta *alias* Kongahawatta claimed by Patiranage Janishamy ; on the south by Julgahahena claimed by the Crown, Julgahakoratuwa sold by Crown (T. P. 251,397, Wekadawatta claimed by the Crown ; on the west by the village limit of Medayala.

Surveyor-General's Office,
Colombo, November 29, 1910.

Scale of 8 Chains to an Inch.

A. H. G. DAWSON,
for Surveyor-General.

IV.—Preliminary plan 252.

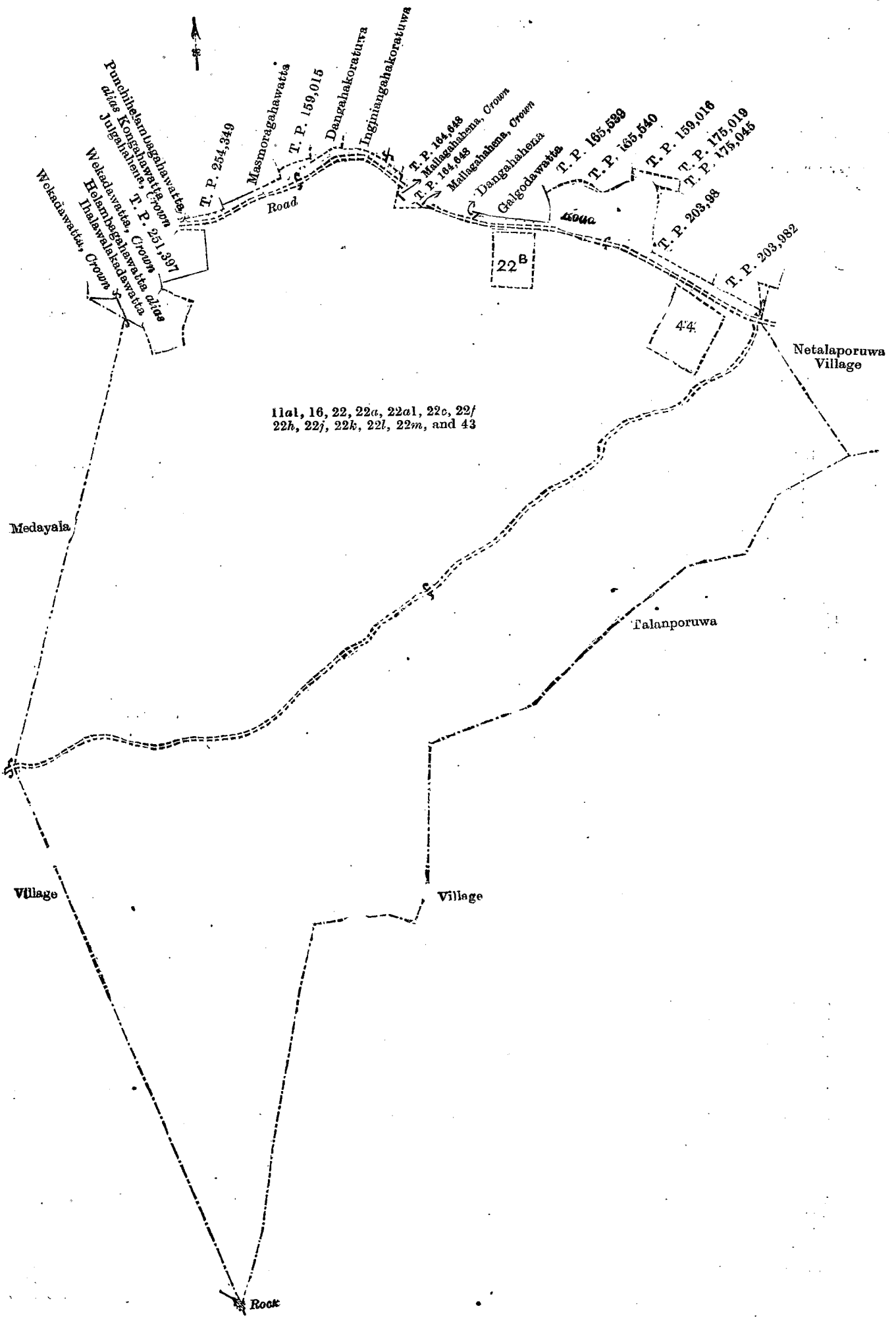
Situation : Hakuruwela village in West Giruwa pattu of Hambantota District.

Lot.	Name of Land.	Extent, A. R. P.	Lot.	Name of Land.	Extent, A. R. P.
11a1	Kongahahena (reservation for road)	0 0 17	22h	Julgahahena (reservation for road)	0 0 12
16	Wekadahena	0 0 20	22j	Galgodewatta	0 0 22
22	Kongahahena	166 1 17	22k	Millagahawatta	1 0 33
22a	Kuruminiyehenekella	0 1 17	22l	Do.	0 0 24
22a1	Do.	0 0 21	22m	Kiula-arehena	7 1 27
22c	Nugagahahena (reservation for road)	0 0 10	43	Mailagahakoratuwa	0 0 12
22f	Dangahakoratuwa	0 0 32			176 1 24

and bounded as follows : on the north by Punchihelambagahawatta *alias* Kongahawatta claimed by Patiranage Janishamy, T. P. 254,349, Masmoragahawatta (private), T. P. 159,015, Dangahakoratuwa (private), Inginiangahakoratuwa sold by Crown, T. P. 164,648, Mailagahahena claimed by the Crown, T. P. 164,648, Mailagahahena claimed by the Crown, a road, Dangahahena claimed by D. D. Rajapaksa and others and now sold by Crown, Galgodewatta sold by Crown, T. Ps. 165,539, 165,540, 159,016, 175,019, 175,045, 203,981, 203,982 ; on the east by the village limit of Netalaporuwa, the village limit of Talanporuwa ; on the south by the village limit of Talanporuwa ; on the west by the village limit of Medayala, Wekadawatta claimed by the Crown, Helambagahawatta *alias* Inhalawalakadawatta (private), Wekadawatta claimed by the Crown, T. P. 251,397, Julgahahena claimed by the Crown.

NOTE.—The following lots lying within the above boundaries are excluded from this part of the order and their aggregate acreage of 2 acres 2 roods and 8 perches is not included in the acreage of 176 acres 1 rood and 24 perches given above :—

Lot.	Name of Land.	Extent, A. R. P.
22b	T. P. 235,254	0 3 34
44	T. P. 203,983	1 2 14
		2 2 8



Surveyor-General's Office,
Colombo, November 29, 1910.

Scale of 8 Chains to an Inch.

A. H. G. DAWSON,
for Surveyor-General.

V.—Preliminary plan 252.

Situation : Hakuruwela village in West Giruwa pattu of Hambantota District.

Lot.	Name of Land.	Extent, A. R. P.
23a	Mailagahahena (P. P. 3,716/I 38f; reserved for minor road)	0 0 22

and bounded as follows : on the north and east by a road ; on the south by Kongahahena claimed by the Crown, T. P. 164,648 ; on the west by Kongahahena claimed by the Crown.



Surveyor-General's Office,
Colombo, November 29, 1910.

Scale of 8 Chains to an Inch.

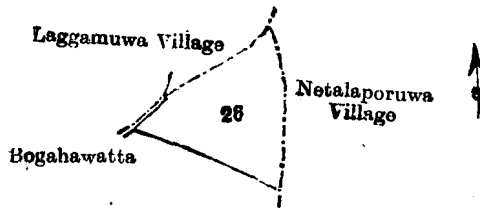
A. H. G. DAWSON,
for Surveyor-General.

VI.—Preliminary plan 252.

Situation : Hakuruwela village in West Giruwa pattu of Hambantota District.

Lot.	Name of Land.	Extent, A. R. P.
26	Bogahawatta	2 0 33

and bounded as follows : on the north by the village limit of Laggamuwa ; on the east by the village limit of Netalaporuwa ; on the south by Bogahawatta claimed by Priest Sumana of Hakuruwella ; on the west by the village limit of Laggamuwa.



June 15, 1911.

C. V. BRAYNE,
Special Officer.

Surveyor-General's Office,
Colombo, November 29, 1910.

Scale of 8 Chains to an Inch.

A. H. G. DAWSON,
for Surveyor-General.

Kurunegala S. O. No. 333.

Order under Section 2 of "The Waste Lands Ordinances of 1897, 1899, 1900, and 1903,"
declaring Lands to be Crown Property.

In the matter of the lands commonly called or known as Path, Kahatagahamulahena (cemetery), &c., situate in the village of Diyadora, in the Mayurawati korale of the Dambadeni hatpattu of the Kurunegala District, in the North-Western Province, and of "The Waste Lands Ordinances of 1897, 1899, 1900, and 1903."

THE notice required by section 1 of "The Waste Lands Ordinances of 1897, 1899, 1900, and 1903," having been duly published in manner prescribed by that section in respect of the above-named lands (*vide* Notice No. 3,998), and no claim having been made to the said lands or to any interest therein within the period of three months from the date specified in the said notice, I, John Murray Davies, Special Officer appointed under section 28 of the said Ordinances, under and by virtue of the powers vested in me in that behalf by section 2 of the said Ordinances, do hereby, on July 12, 1911, order and declare that the said lands, as more fully described herein below, situate in the village of Diyadora, in the Mayurawati korale of Dambadeni hatpattu of the Kurunegala District, in the North-Western Province, and shown as lots 5a, 6b, 6d, 6, 25a, 99, 101, 102, 103 in preliminary plan 928, and in the annexed diagrams, and containing in extent 25 acres 1 rood and 2 perches, are the property of the Crown.

Description of the Lands referred to.

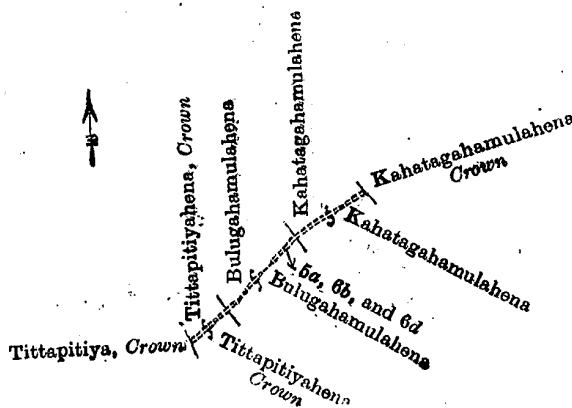
The following lots situated in the village of Diyadora, in the Mayurawati korale of the Dambadeni hatpattu of the Kurunegala District, in the North-Western Province, as described in the annexed diagrams :—

I.—Preliminary plan 928. Field sheets I/17/5-6, 13-14, &c.

Situation : Diyadora village in Mayurawati korale of Kurunegala District.

Lot.	Name of Land.	Extent, A. R. P.	Lot.	Name of Land.	Extent, A. R. P.
5a	Path	0 0 3	6d	Path	0 0 6
6b	Do.	0 0 6			
					0 0 15

and bounded as follows : on the north by Kahatagahamulahena sold by the Crown, Kahatagahamulahena declared to be the property of the Crown under the Waste Lands Ordinances ; on the east by Kahatagahamulahena sold by the Crown, Bulugahamulahena claimed by Jayaguruwaduge Tissera Naide ; on the south by Tittapitiyahena claimed by the Crown, Tittapitiya claimed by the Crown ; on the west by Tittapitiyahena claimed by the Crown ; Bulugahamulahena claimed by Jayaguruwaduge Tissera Naide.



Surveyor-General's Office,
Colombo, January 13, 1911.

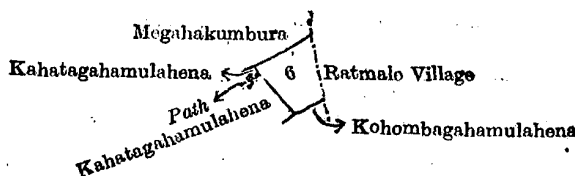
Scale of 8 Chains to an Inch.

A. H. G. DAWSON,
for Surveyor-General.

II.—Preliminary plan 928. Field sheets I/17/5-6, 13-14, &c.
Situation : Diyadora village in Mayurawati korale of Kurunegala District.

Lot.	Name of Land.	Extent, A. R. P.
6	Kahatagahamulahena (cemetery)	0 2 10

and bounded as follows : on the north by Migahakumbura claimed by Horatale Pedi Bandiya and others ; on the east by the village limit of Ratmale ; on the south by Kohombagahamulahena claimed by Rajapaksa Pedi Durayalage Jambuwa and others ; on the west by Kahatagahamulahena sold by the Crown.



Surveyor-General's Office,
Colombo, January 13, 1911.


Scale of 8 Chains to an Inch.

A. H. G. DAWSON,
for Surveyor-General.

III.—Preliminary plan 928. Field sheets I/17/5-6, 13-14, &c.
Situation : Diyadora village in Mayurawati korale of Kurunegala District.

Lot.	Name of Land.	Extent, A. R. P.
25a	Kahatagahakumburepillewa (reservation)	0 0 7

and bounded as follows : on the north by a road ; on the east by Kahatagahakumburepillewa (encroachment) claimed by Rajapaksa Pedi Durayalage Poola ; on the south by T. P. 211,214 ; on the west by Minihompalapitiyehenyaya claimed by A. J. R. de Soysa.



Surveyor-General's Office,
Colombo, January 13, 1911.

Scale of 8 Chains to an Inch.

A. H. G. DAWSON,
for Surveyor-General.

IV.—Preliminary plan 928. Field sheets I/17/5-6, 13-14, &c.
Situation : Diyadora village in Mayurawati korale of Kurunegala District.

Lot.	Name of Land.	Extent, A. R. P.
99	Kandegedaramukalana (part of P. P. 1,486/7,644)	16 3 24

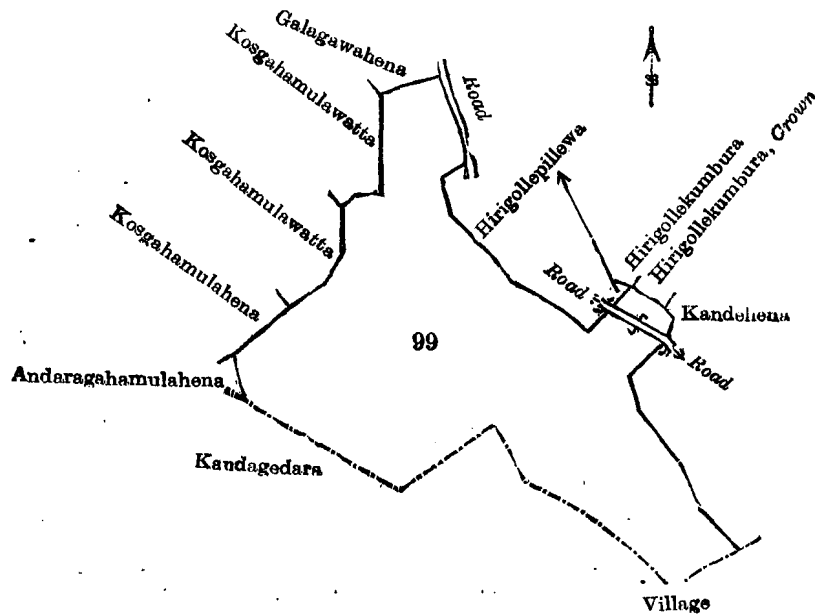
and bounded as follows : on the north by Galagawahena claimed by L. S. J. Fernando Karunatilaka, a road, Hirigollepillewa sold by the Crown, Hirigollekumbura claimed by Horatal Pedi Durayalage Wattuwa, Vel-Duraya, and others, Hirigollekumbura sold by the Crown ; on the east by Kandehena claimed by Ehurapola Jambuwa and others ; on the south by the village limit of Kandegedara ; on the west by Andaragahamulahena claimed by Perumbode Pedi Durayalage Punchi and others, Kosgahamulahena claimed by Rajapaksa Pedi Durayalage Ellie and others, Kosgahamulawatta sold by the Crown.

[For Diagram see page 856.]

V.—Preliminary plan 928. Field sheets I/17/5-6, 13-14, &c.
Situation : Diyadora village in Mayurawati korale of Kurunegala District.

Lot.	Name of Land.	Extent, A. R. P.
101	Road	4 2 24

and bounded as follows : on the north by Kahatagahakumbura claimed by Simon Gamarala and others ; a road (a part of T. P. 116,600), Kahatagahakumbura claimed by Simon Gamarala and others, Minihompalapitiyehenyaya claimed by Horatal Pedi Durayalage Perna and another, Minihompalapitiyehenyaya claimed by Randili Durayalage Dingiriya, Minihompalapitiyehenyaya sold by the Crown, Minihompalapitiyawatta claimed by Rajapaksa Pedi Durayalage Poola, Minihompalapitiyahenyaya sold by the Crown, Minihompalapitiya claimed by Rajapaksa Pedi Durayalage Pula, Kahatagahamulahena claimed by Meragal Pedi Durayalage Lebuna, Talgahamulahena claimed by Ranhoti Pedi Durayalage Biya, Godakumburepillewa sold by the Crown, Ihalapottepillewa claimed by Solomon Mendis Abeysekera, Iswetiya-godellehena claimed by Horatal Pedi Durayalage Ukkuwa, Minihompalapitiyehenyaya sold by the Crown, the village



Surveyor-General's Office,
Colombo, January 13, 1911.

Scale of 8 Chains to an Inch.

A. H. G. DAWSON,
for Surveyor-General.

limit of Ihala Inguruwatta ; on the east by Diyadora estate claimed by A. J. R. de Soysa, Kandepaulahena claimed by Horatal Pedi Durayalage Wattuwa, Vel-Duraya, Iswetiye-godellehenena claimed by Bandia, Migahawatta claimed by Ranhoti Pedi Durayalage Petta, part of Guruhena estate claimed by A. J. R. de Soysa, a bund, part of Guruhena sold by the Crown, Guruhena estate claimed by A. J. R. de Soysa, a road ; on the south by Guruhena estate claimed by A. J. R. de Soysa, a bund, part of Guruhena estate claimed by A. J. R. de Soysa, Bulugahamulahena claimed by Ranhoti Pedi Durayalage Petta, Migahawatta claimed by ditto, Iswetiye-watta sold by the Crown, Iswetiye-watta claimed by Ranhoti Pedi Durayalage Petta and others, Setalapotta claimed by Rajapaksa Pedi Durayalage Kiriya and others, Setalapotta claimed by Horatal Pedi Durayalage Baiya and others, Kahatagahakumbura claimed by Ranhoti Pedi Durayalage Baiya and others, Talgahamulahena claimed by Ranhoti Pedi Durayalage Baiya, Kahatagahamulahena claimed by Meragal Pedi Durayalage Lebuna, Kahatagahakumburepillawa claimed by Rajapaksa Pedi Durayalage Poola, Kahatagahakumburepillawa (reservation) claimed by Rajapaksa Pedi Durayalage Poola, Minihompolapitiyehenyaya sold by the Crown, Minihompolapitiyewatta claimed by Rajapaksa Pedi Durayalage Poola, Minihompolapitiyehenyaya sold by the Crown, Potuwaleyaya claimed by Horatal Pedi Durayalage Wattuwa and others, Kubagepotta claimed by Rajapaksa Pedi Durayalage Petta, Kumbukpotakumburepillawa sold by the Crown, Ketakelagahamulahena sold by the Crown, Kahatagahawatta claimed by Damunugal Pedi Durayalage Dinga, Kahatagahahena claimed by ditto, Bulugahamulawatta sold by the Crown, Karandagahaliyadda claimed by Rajapaksa Pedi Durayalage Sangi, Karandawallehenena claimed by Rajapaksa Pedi Durayalage Biya Maru Duraya, the village limit of Pitadeniya : on the west by Siyambalagahamulahena claimed by Welun Appuhamy of Dangaha of Hapitigam korale, Oyagawahena claimed by Subasinhe-Arachehulage Don Selun, Karandagahaliyadda claimed by Rajapakse Pedi Durayalage Dingriya, Maragahawatta sold by the Crown, Maragahawatta sold by the Crown, Dankelehenena claimed by Rajapakse Pedi Durayalage Lebuna and others, Kahatagahamulahena claimed by Demunugal Pedi Durayalage Lapaya, Kahatagahamulawatta claimed by ditto, Paluwekele claimed by the Crown, Ambagahahena claimed by Rajapaksa Pedi Durayalage Ukkuwa Maru Duraya and others.

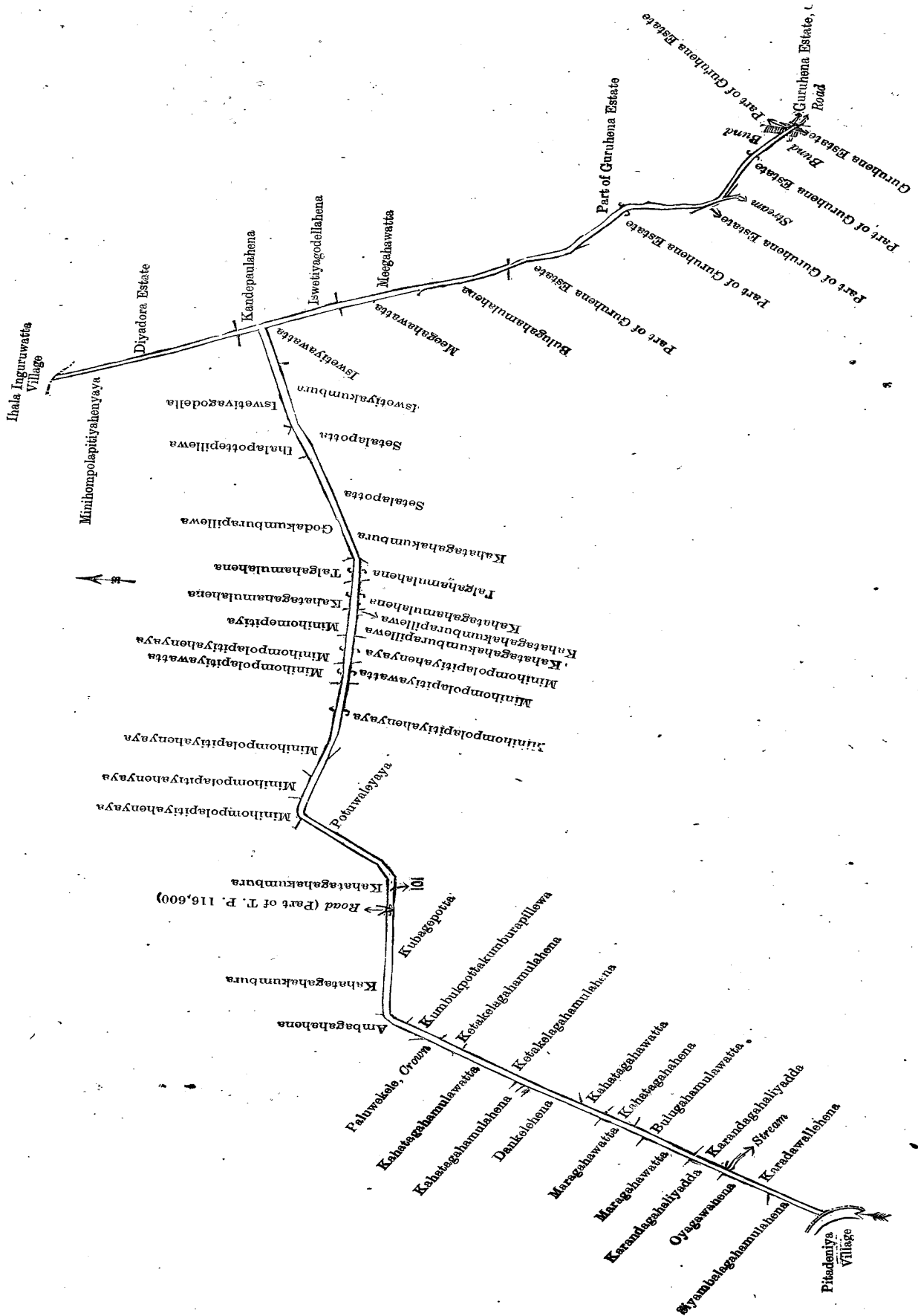
[For Diagram see page 857.]

VI.—Preliminary plan 928. Field sheets I/17/5-6, 13-14, &c.
Situation : Diyadora village in Mayurawati korale of Kurunegala District.

Lot.	Name of Land.	Extent, A. R. P.
102	Road	1 2 7

and bounded as follows : on the north by Gondorawela claimed by Meragal Pedi Durayalage Lebuna and others, Beligollehena claimed by P. D. P. Tikka, Talagahamulahena claimed by Hapanpedi Durayalage Ungo, Bogahamulawatta claimed by Rajapaksa Pedi Durayalage Bandiya, Talagahamulahena claimed by Hapanpedi Durayalage Ungo, Kongahamulahena claimed by Dewungal Pedi Durayalage Bandiya, Galagawahena claimed by Kalumeregal Pedi Durayalage Lebuna and others, Galagawahena claimed by L. S. J. Fernando Karunatilaka, Kandemukulana claimed by the Crown ; on the east by the Diyadora-oya, Kandemukulana claimed by the Crown, Galagawahena claimed by L. S. J. Fernando Karunatilaka, Hirigollekumbura claimed by ditto, Hirigollekumbura sold by the Crown, Hirigollekumbura claimed by Horatal Pedi Durayalage Wattuwa, Vel-Duraya, and others, Hirigollepillawa sold by the Crown, Kandedegaramukulana declared to be the property of the Crown under the Waste Lands Ordinances, Kandehena claimed by Ehurapola Jambuwa and others ; on the south by the village limit of Kandagedara, Kandehena claimed by Ehurapola Jambuwa and others, Kandedegaramukulana declared to be the property of the Crown under the Waste Lands Ordinances, Hirigollepillawa sold by the Crown ; on the west by Hirigollepillawa sold by the Crown, Kandedegaramukulana declared to be the property of the Crown under the Waste Lands Ordinances, Galagawahena claimed by L. S. J. Fernando Karunatilaka, Galagawahena claimed by Demunugal Pedi Durayalage Lebuna and others, Ambagahamulahena claimed by Demunugal Pedi Durayalage Bandiya and others, Bogahamulawatta claimed by Rajapaksa Pedi Durayalage Bandiya, Bogahamulahena claimed by ditto and another, Beligollehena claimed by Manika Hitapu Duraya, Beligollewatta claimed by ditto, Ganderewelepillewa claimed by D. P. D. Bandiya, T. P. 213,447.

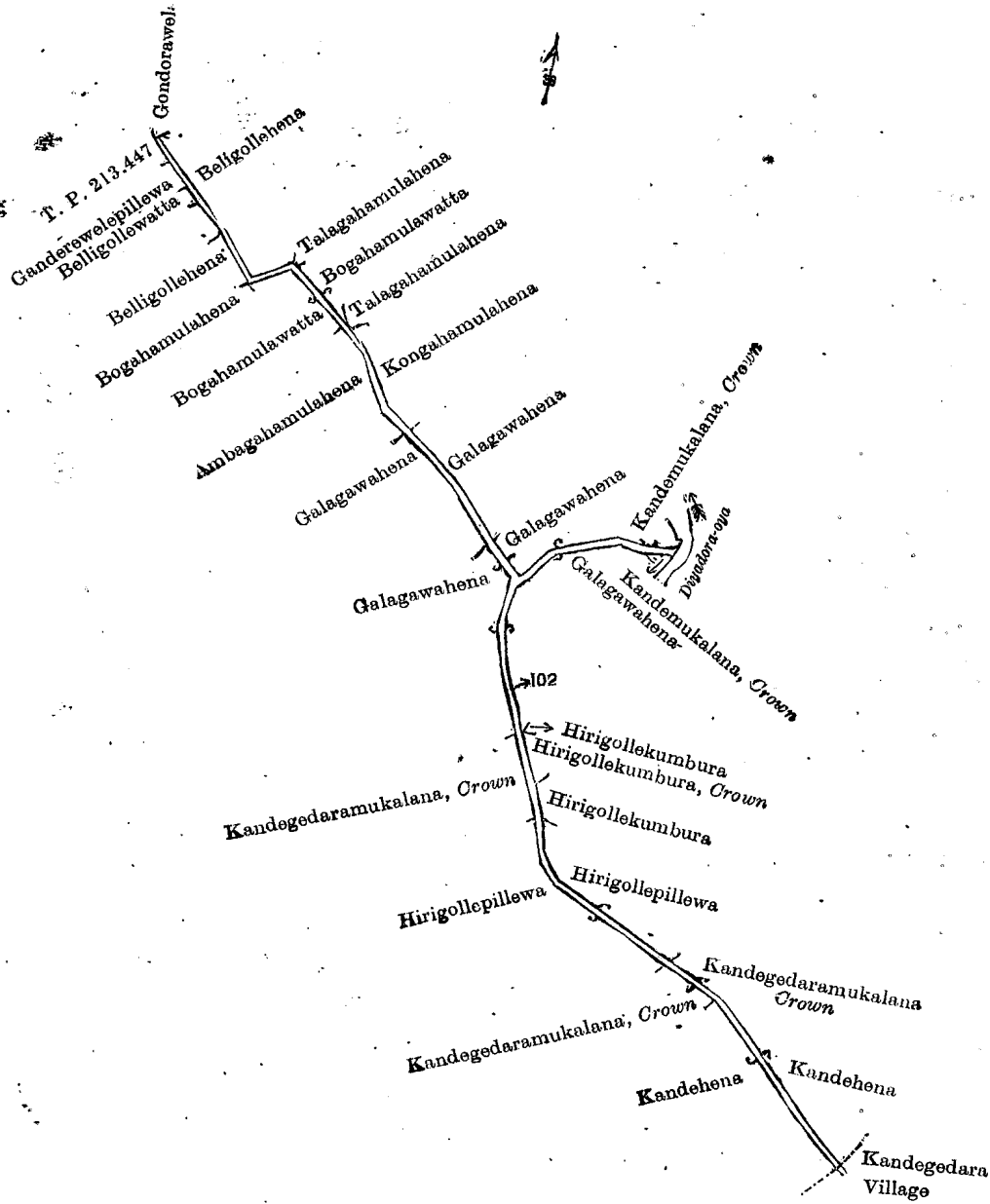
[For Diagram see page 858.]



Surveyor-General's Office,
Colombo, January 13, 1911.

Scale of 8 Chains to an Inch.

A. H. G. DAWSON,
for Surveyor-General.
D 9



Surveyor-General's Office,
Colombo, January 13, 1911.

Scale of 8 Chains to an Inch.

A. H. G. DAWSON,
for Surveyor-General.

VII.—Preliminary plan 928. Field sheets I/17/5-6, 13-14, &c.
Situation : Diyadora village in Mayurawati korale of Kurunegala District.

Lot.	Road	Name of Land.	Extent, A. R. P.
103			1 1 35

and bounded as follows : on the north by a road, Guruhena estate (formerly old road claimed by the Crown ; on the east by Kogahamulahena claimed by James of Katana, the village limit of Wattededara ; on the south by Kogahamulahena claimed by Katana James ; on the west by the Diyadora-oya, Kogahamulahena claimed by Katana James.

July 12, 1911.

J. M. DAVIES,
Special Officer.

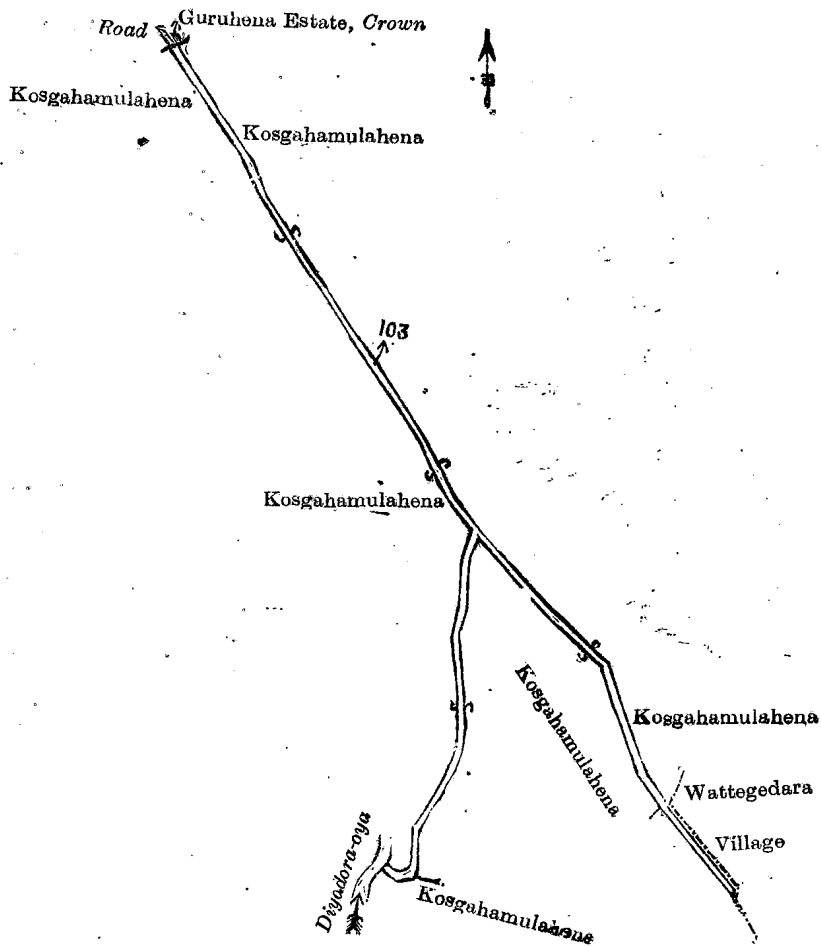
[For Diagram see page 859.]

Kurunegala S. O. No. 334.

**Order under Section 2 of "The Waste Lands Ordinances of 1897, 1899, 1900, and 1903,"
declaring Lands to be Crown Property.**

In the matter of the lands commonly called or known as Ela (stream), Nelunwewahena (reservation for footpath), &c., situate in the village of Etambe, in the Meda Pattu Korale East of the Katugampola hatpattu of the Kurunegala District, in the North-Western Province, and of "The Waste Lands Ordinances of 1897, 1899, 1900, and 1903."

THE notice required by section 1 of "The Waste Lands Ordinances of 1897, 1899, 1900, and 1903," having been duly published in manner prescribed by that section in respect of the above-named lands (*vide* Notice No. 4,019), and no claim having been made to the said lands or to any interest therein within the period of three months from the date specified in the said notice, I, John Murray Davies, Special Officer appointed under section 28 of the said Ordinances, under and by virtue of the powers vested in me in that behalf by section 2 of the said Ordinances, do hereby on July 11, 1911, order and declare that the said lands, as more fully described herein below, situate in the village of Etambe, in the Meda Pattu Korale East of the Katugampola hatpattu of the Kurunegala District, in the North-Western Province, and shown as lots 1p, 6k, 8m, 17i, 23d, 23h, 33a, 33b, 34a, 35 in preliminary plan 389, and in the annexed diagrams, and containing in extent 2 acres 1 rood and 7 perches, are the property of the Crown.



Surveyor-General's Office,
Colombo, January 13, 1911.

Scale of 8 Chains to an Inch.

A. H. G. DAWSON,
for Surveyor-General.

Description of the Lands referred to.

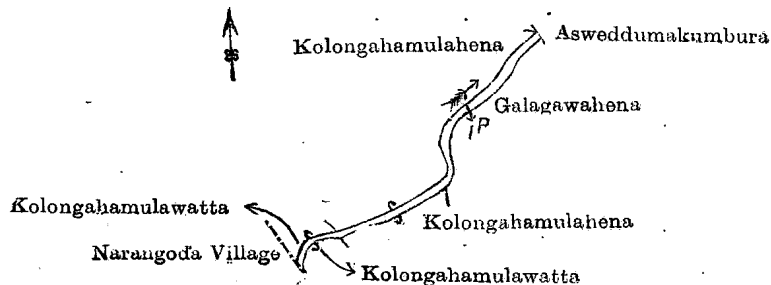
The following lots situated in the village of Etambe, in the Meda Pattu Korale East of the Katugampola hatpattu of the Kurunegala District, in the North-Western Province, as described in the annexed diagrams:—

I.—Preliminary plan 389.

Situation: Etambe village in Meda Pattu Korale East of Kurunegala District.

Lot.	Name of Land.	Extent, A. R. P.
1p	Ela (stream)	0 0 14

and bounded as follows: on the north by Asweddumakumbura claimed by Imiya Mudiyansele Appuhamy; on the east by Galagawahena claimed by Imiya Mudiyansele Appuhamy and others; on the south by Kolongahamulahena sold by the Crown, Kolongahamulawatta sold by the Crown, the village limit of Narangoda; on the west by Kolongahamulawatta sold by the Crown, Kolongahamulahena sold by the Crown.



Surveyor-General's Office,
Colombo, February 15, 1911.

Scale of 4 Chains to an Inch.

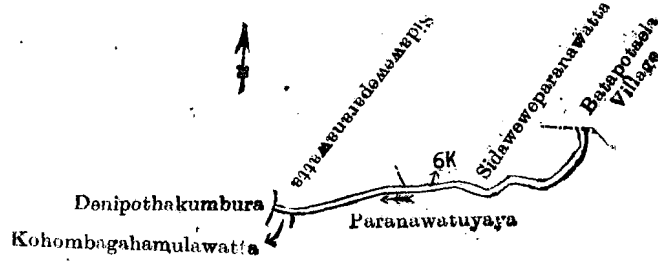
A. H. G. DAWSON,
for Surveyor-General.

II.—Preliminary plan 389.

Situation: Etambe village in Meda Pattu Korale East of Kurunegala District.

Lot.	Name of Land.	Extent, A. R. P.
6k	Ela (stream)	0 0 14

and bounded as follows: on the north by Sidaweweparanawatta claimed by Herat Mudiyansele Kiri Banda and another, Sidaweweparanawatta sold by the Crown, the village limit of Batapota-ela; on the east by Paranawatuyaya claimed by Herat Mudiyansele Kiri Banda and others; on the south by Paranawatuyaya claimed by Herat Mudiyansele Kiri Banda and others, Kohombagahamulawatta claimed by Herat Mudiyansele Kiri Banda; on the west by Denipota-kumbura sold by the Crown.



Surveyor-General's Office,
Colombo, February 15, 1911.

Scale of 4 Chains to an Inch.

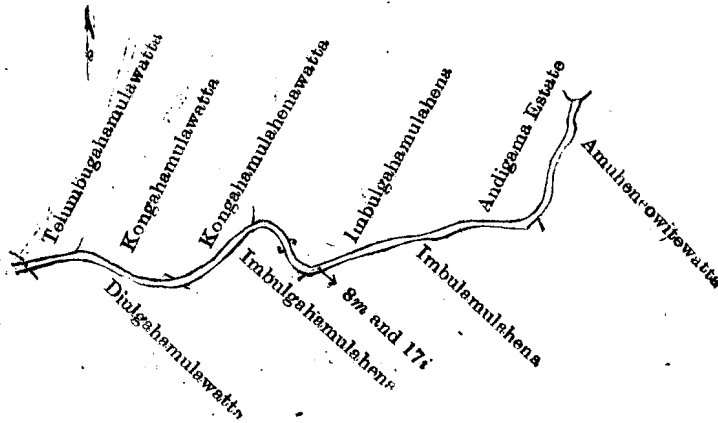
A. H. G. DAWSON,
for Surveyor-General.

III.—Preliminary plan 389.

Situation : Etambe village in Meda Pattu Korale East of Kurunegala District.

Lot.	Name of Land.	Extent, A. R. P.
8m	Ela (stream)	0 0 8
17i	Do.	0 0 22
		0 0 30

and bounded as follows : on the north by Telambugahamulawatta sold by the Crown, Kongahamulawatta claimed by K. Carolis Appu and another, Kongahamulawatta claimed by ditto, Imbulgahamulawatta sold by the Crown, Andigama estate sold by the Crown ; on the east by Amuhenaowitawatta claimed by Herat Muidyanse, age Kiri Banda ; on the south by Imbulamulawatta claimed by B. M. Banda, Imbulgahamulawatta claimed by Herat Patirannehelage Appurala Appuhany, Diulgahamulawatta claimed by I. Ukku Menika ; on the west by a stream.



Surveyor-General's Office,
Colombo, February 15, 1911.

Scale of 4 Chains to an Inch.

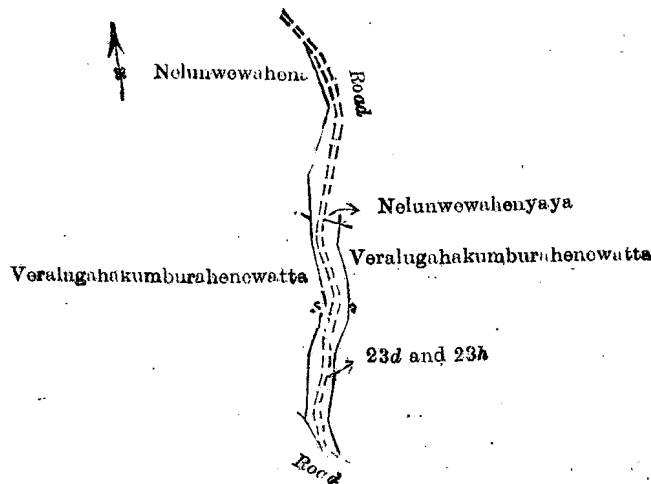
A. H. G. DAWSON,
for Surveyor-General.

IV.—Preliminary plan 389.

Situation : Etambe village in Meda Pattu Korale East of Kurunegala District.

Lot.	Name of Land.	Extent, A. R. P.
23d	Nelunwewahena (reservation for footpath)	0 0 17
23h	Veralugahakumburehenewatta (reservation for footpath)	0 0 33
		0 1 10

and bounded as follows : on the north by a road ; on the east by a road, Nelunwewahenyaya claimed by B. M. Mudalihany and another, Veralugahakumburehenewatta sold by the Crown ; on the south by a road, Murungasdeniyekumbura (private) ; on the west by Veralugahakumburehenewatta sold by the Crown, Nelunwewahena claimed by B. M. Mudalihany and another.



Surveyor-General's Office,
Colombo, February 15, 1911.

Scale of 4 Chains to an Inch.

A. H. G. DAWSON,
for Surveyor-General.

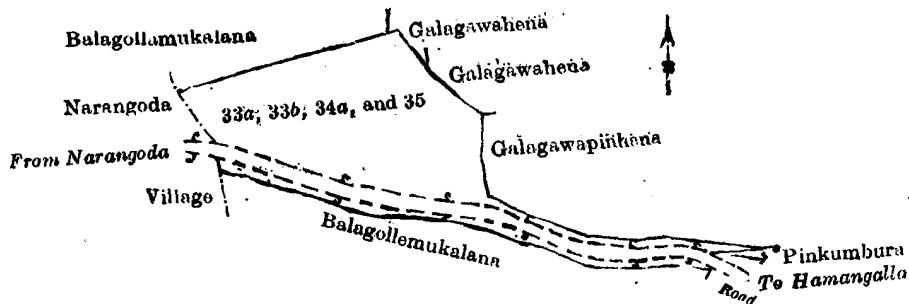
V.—Preliminary plan 389.

Situation : Etambe village in Meda Pattu Korale East of Kurunegala District.

Lot.	Name of Land.	Extent, A. R. P.
33a	Balagollemukalana (portion of burial ground)	0 0 39
33b	Galagawapinhena (reservation for road)	0 0 8
34a	Balagollemukalana (do.)	0 0 25
35	Balagollemukalana	1 0 29
		1 2 19

and bounded as follows : on the north by Balagollemukalana sold by the Crown, Galagawahena claimed by I. Appuhamy and others, Galagawapinhena claimed by Wanamandawe Pansala ; on the east by Pinkumbura (private), the road from Hamangalla to Narangoda ; on the south by Balagollemukalana sold by the Crown ; on the west by the village limit of Narangoda.

July 11, 1911.

J. M. DAVIES,
Special Officer.Surveyor-General's Office,
Colombo, February 15, 1911.

Scale of 4 Chains to an Inch.

A. H. G. DAWSON,
for Surveyor-General.

Kurunegala S. O. No. 335.

Order under Section 2 of "The Waste Lands Ordinances of 1897, 1899, 1900, and 1903,"
declaring Lands to be Crown Property.

In the matter of the lands commonly called or known as Road, situate in the village of Edandewela, in the Mayurawati korale of the Dambadeni hatpattu of the Kurunegala District, in the North-Western Province, and of "The Waste Lands Ordinances of 1897, 1899, 1900, and 1903."

THE notice required by section 1 of "The Waste Lands Ordinances of 1897, 1899, 1900, and 1903," having been duly published in manner prescribed by that section in respect of the above-named lands (*vide* Notice No. 3,999), and no claim having been made to the said lands or to any interest therein within the period of three months from the date specified in the said notice, I, John Murray Davies, Special Officer appointed under section 28 of the said Ordinances, under and by virtue of the powers vested in me in that behalf by section 2 of the said Ordinances, do hereby, on July 19, 1911, order and declare that the said lands, as more fully described herein below, situate in the village of Edandewela, in the Mayurawati korale of the Dambadeni hatpattu of the Kurunegala District, in the North-Western Province, and shown as lots 6, 7 in preliminary plan 946, and in the annexed diagrams, and containing in extent 1 acre 2 roods and 2 perches, are the property of the Crown.

Description of the Lands referred to.

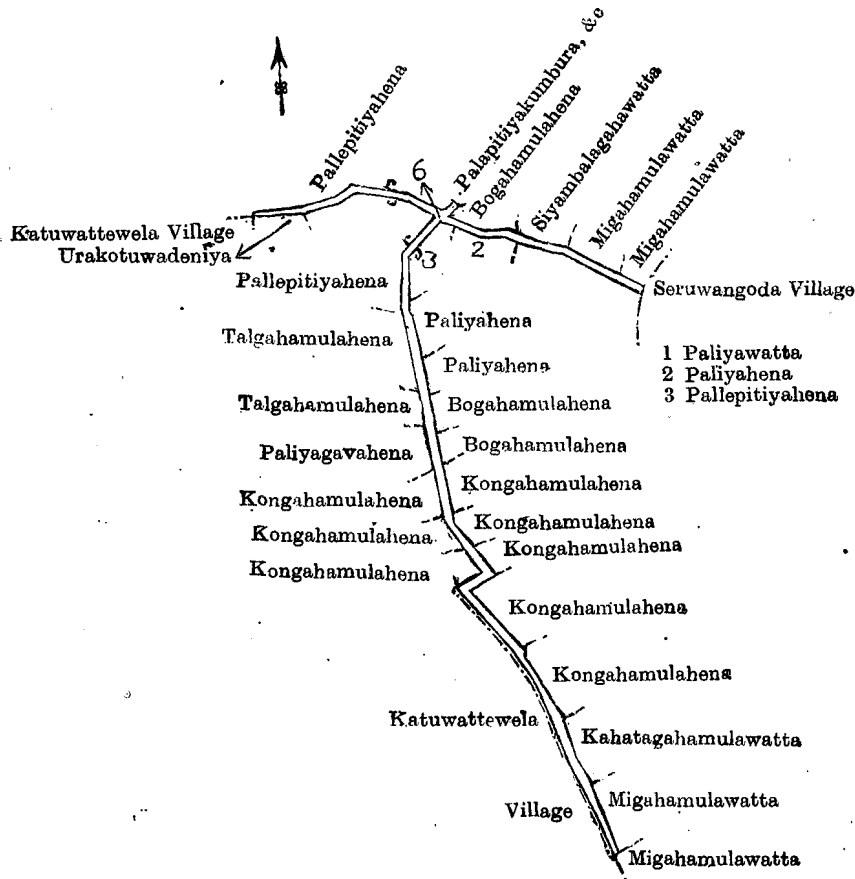
The following lots situated in the village of Edandewela, in the Mayurawati korale of the Dambadeni hatpattu of the Kurunegala District, in the North-Western Province, as described in the annexed diagrams :—

I.—Preliminary plan 946.

Situation : Edandewela village in Mayurawati korale of Kurunegala District.

Lot.	Name of Land.	Extent, A. R. P.
6	Road	1 1 2

and bounded as follows : on the north by Pallepitiyehena claimed by Chena Moona Mudalali, Palapitiyekumbura, &c., claimed by Pakir Bawa, Mana Ismail Lebbe, and others, Bogahamulahena sold by the Crown, Siyambalagahawatta claimed by Assama Lebbe and others, Migahamulawatta sold by the Crown ; on the east by the village limit of Seruwangoda, Palliyawatta claimed by A. J. Jesu Lebbe and others, Palliyahena claimed by Edandewela mosque, Pallepitiyehena claimed by Chena Moona Mudalali, Palliyahena claimed by Edandewela mosque, Palliyahena sold by the Crown, Bogahamulahena sold by the Crown, Bogahamulahena sold by the Crown, Kongahamulahena claimed by Ahamadu Lebbelage Mohomadu Isma Lebbe, Kongahamulahena sold by the Crown, Kongahamulahena claimed by Avana Choona Sarudeen, Kongahamulahena claimed by Uduma Lebbelage Iranambu Nachhia, Kongahamulahena sold by the Crown, Kahatagahamulawatta claimed by Pichi Tambilage Uduma Lebbe and another, Migahamulawatta sold by the Crown ; on the south by Migahamulawatta sold by the Crown ; on the west by the village limit of Katuwattewela, Kongahamulahena claimed by Avana Choona Sarudeen, Kongahamulahena sold by the Crown, Kongahamulahena claimed by Ahamadu Lebbelage Uma Isma Lebbe and others, Palliyagawahena claimed by Isma Lebbelage Mohomadu Lebbe, Talgahamulahena sold by the Crown, Talgahamulahena claimed by Isma Lebbelage Selema and Ponnamma, Pallepitiyehena claimed by Chena Moona Mudalali, Urakotuweniya claimed by Isma Lebbelage Muttunma, the village limit of Katuwattewela.



Surveyor-General's Office,
Colombo, January 31, 1911.

Scale of 8 Chains to an Inch.

A. H. G. DAWSON,
for Surveyor-General.

II.—Preliminary plan 946.

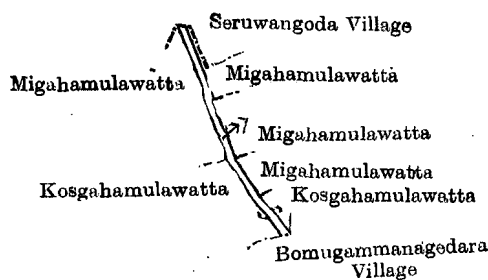
Situation : Edandewela village in Mayurawati korale of Kurunegala District.

Lot.	Road	Name of Land.	Extent, A. R. P.
7	0 1 0

and bounded as follows : on the north by the village limit of Seruwangoda ; on the east by Migahamulawatta sold by the Crown, Migahamulawatta claimed by Una Abdul Carim, Kosgahamulawatta sold by the Crown ; on the south by the village limit of Bomugammanagedara, Kosgahamulawatta sold by the Crown ; on the west by Migahamulawatta claimed by Isma Lebbelage Mohomadu Lebbe and another.

July 19, 1911.

J. M. DAVIES,
Special Officer.



Scale of 8 Chains to an Inch.

Surveyor-General's Office,
Colombo, January 31, 1911.

A. H. G. DAWSON,
for Surveyor-General.

Kurunegala S. O. No. 336.

Order under Section 4, Sub-section (1), of "The Waste Lands Ordinances of 1897, 1899, 1900, and 1903,"
declaring Land to be Crown Property.

In the matter of the land commonly called or known as Road, situate in the village of Giraketikumbura, in the Mayurawati korale of the Dambadeni hatpattu of the Kurunegala District, in the North-Western Province, and of "The Waste Lands Ordinances of 1897, 1899, 1900, and 1903."

WHEREAS in pursuance of section 1 of the said Ordinances it was duly notified on January 20, 1911, that if no claim to the land commonly called or known as road, situate in the village of Giraketikumbura, in the Mayurawati korale of the Dambadeni hatpattu of the Kurunegala District, in the North-Western Province, containing in extent 1 acre 1 rood and 7 perches, and shown as lot 19 in preliminary plan 926, and in the annexed diagram, was made to John Murray Davies, Special Officer appointed under section 28 of the said Ordinances, within the period of three months from the date specified in such notice, such land would be deemed the property of the Crown, and dealt with on account of the Crown (vide Notice No. 3,968) :

And whereas (1) Rajapaksa Padi Dureyalage Lebuma, and (2) Etugalpedi Dureyalage Horetala, both of Giraketikumbura made claim thereto, and whereas the said claimants have withdrawn their claims to the said land, I, John Murray Davies, Special Officer appointed under section 28 of the said Ordinances, under and by virtue of the powers vested in me in that behalf by section 4 of the said Ordinance, do hereby on July 21, 1911, order and declare under section 4, sub-section (1) of the said Ordinances, that the said land, as more fully described herein below, is the property of the Crown.

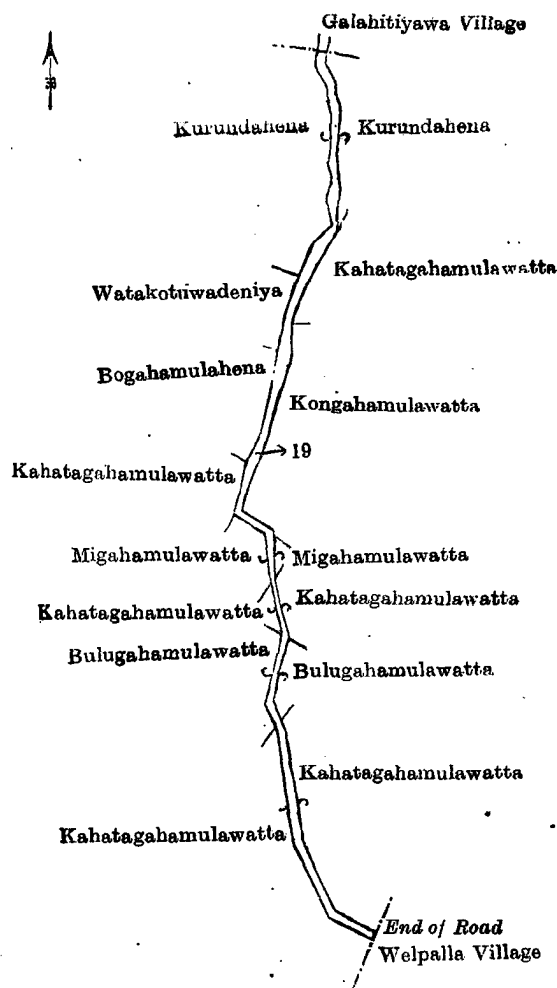
Description of the Land referred to.

The land commonly called or known as road, situated in the village of Giraketikumbura, in the Mayurawati korale of the Dambadeni hatpattu of the Kurunegala District, in the North-Western Province, containing in extent 1 acre 1 rood and 7 perches, shown as lot 19 in preliminary plan 926, and in the annexed diagram, and bounded as follows: on the north by the village limit of Galahitiyawa; on the east by Kurundahena claimed by Horatala, P. D. Kohomba, Kahatagahamulawatta claimed by Atugal P. D. Horatala, Kongahamulawatta claimed by Rajapaksa P. D. Menika, Migahamulawatta sold by the Crown, Kahatagahamulawatta claimed by Rajapaksa P. D. Kiria, Bulugahamulawatta claimed by Rajapaksa P. D. Petha and another, Kahatagahamulawatta claimed by Rajapaksa P. D. Petha and others, the village limit of Welpalla; on the south by Kahatagahamulawatta claimed by Rajapaksa P. D. Petha and others; on the west by Bulugahamulawatta claimed by Rajapaksa P. D. Petha and another, Kahatagahamulawatta claimed by Rajapaksa P. D. Kiria, Migahamulawatta sold by the Crown, Kahatagahamulawatta sold by the Crown, Bogahamulawatta claimed by Atugal P. D. Dinga and others, Watakotuwadeniya claimed by Atugal P. D. Dinga, Kurundahena claimed by Horatala P. D. Kohomba.

July 21, 1911.

J. M. DAVIES,
Special Officer.

Field sheet: village plan I/17/5-6 and 13/14b.



Scale of 8 Chains to an Inch.

Surveyor-General's Office,
Colombo, October 29, 1910.

A. H. G. DAWSON,
for Surveyor-General.

Kurunegala S. O. No. 337.

**Order under Section 2 of "The Waste Lands Ordinances of 1897, 1899, 1900, and 1903,"
declaring Land to be Crown Property.**

In the matter of the land commonly called or known as Gansabhawa road, situate in the village of Agaregedara, in the Mayurawati korale of the Dambadeni hatpattu of the Kurunegala District, in the North-Western Province, and of "The Waste Lands Ordinances of 1897, 1899, 1900, and 1903."

THE notice required by section 1 of "The Waste Lands Ordinances of 1897, 1899, 1900, and 1903," having been duly published in manner prescribed by that section in respect of the above-named land (*vide* Notice No. 3,988), and no claim having been made to the said land or to any interest therein within the period of three months from the date specified in the said notice, I, John Murray Davies, Special Officer appointed under section 28 of the said Ordinances, under and by virtue of the powers vested in me in that behalf by section 2 of the said Ordinances, do hereby, on July 18, 1911, order

and declare that the said land, as more fully described herein below, situate in the village of Agaregedera, in the Mayurawati korale of the Dambadeni hatpattu of the Kurunegala District, in the North-Western Province, and shown as lot 6 in preliminary plan 939, and in the annexed diagram, and containing in extent 2 roods and 30 perches, is the property of the Crown.

Description of the Land referred to.

The following lot situated in the village Agaregedera, in the Mayurawati korale of the Dambadeni hatpattu, of the Kurunegala District, in the North-Western Province, as described in the annexed diagram:—

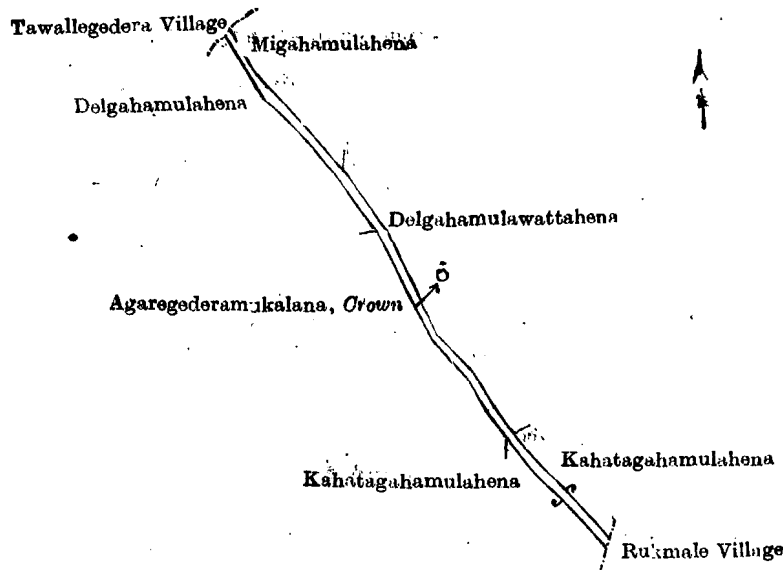
Preliminary plan 939.

Lot.	Name of Land.	Extent, A. R. P.
6	Gansabhawā road	0 2 30

and bounded as follows: on the north by the village limit of Tawallegedera, Migahamulahena sold by the Crown, Delgahamulawattahena claimed by Upasaka Pedi Durayalage Mitiya and others; on the east by Kahatagahamulahena claimed by Sinhala Pedi Durayalage Dinga and others, the village limit of Rukmale; on the south by Kahatagahamulahena claimed by Sinhala Pedi Durayalage Dinga and others; on the west by Agaregederamukalana declared to be the property of the Crown under the Waste Lands Ordinances, Delgahamulahena claimed by Upasaka Pedi Durayalage Mitiya and others,

July 18, 1911.

J. M. DAVIES,
Special Officer.



Surveyor-General's Office,
Colombo, January 7, 1911.

Scale of 8 Chains to an Inch.

A. H. G. DAWSON,
for Surveyor-General.

Anuradhapura S. O. No. 672.

Order under Section 4, Sub-section (1), of "The Waste Lands Ordinances of 1897, 1899, 1900, and 1903," declaring Land to be Crown Property.

In the matter of the land commonly called or known as Chalampaikulattupalamkamam (bund reservation), situate in the village of Chalampaikulam, in the Wilachchiya korale of the Nuwaragampalata, in the North-Central Province, and of "The Waste Lands Ordinances of 1897, 1899, 1900, and 1903."

WHEREAS in pursuance of section 1 of the said Ordinances it was duly notified on July 22, 1910, that if no claim to the land commonly called or known as Chalampaikulattupalamkamam (bund reservation), situate in the village of Chalampaikulam, in the Wilachchiya korale of the Nuwaragam palata, in the North-Central Province, containing in extent 27 perches and shown as lot 7b in topo plan 2, and in the annexed diagram, was made to John Still, Special Officer appointed under section 28 of the said Ordinances, within the period of three months from the date specified in such notice, such land would be declared the property of the Crown, and dealt with on account of the Crown (*vide* Notice No. 3,816):

And whereas Marisal Anthony of Periyakaddu, made claim thereto, and whereas the said claimant has withdrawn his claim to the said land, I, Walter Ernest Wait, Special Officer appointed under section 28 of the said Ordinances, under and by virtue of the powers vested in me in that behalf by section 4 of the said Ordinances, do hereby on May 16, 1911, order and declare under section 4, sub-section (1), of the said Ordinances, that the said land, as more fully described herein below, is the property of the Crown.

Description of the Land referred to.

The following lot situate in the village of Chalampaikulam, in the Wilachchiya korale of the Nuwaragam palata, in the North-Central Province, as described in the annexed diagram:—

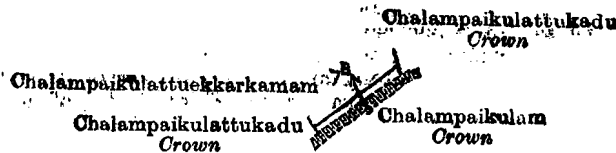
Topographical plan 2. Field sheet C/13/59 and 13/3
Situation: Chalampaikulam village in Wilachchiya korale of Nuwarakalawiya District.

Lot.	Name of Land.	Extent, A. R. P.
7b	Chalampaikulattupalamkamam (bund reservation)	0 0 27

and bounded as follows: on the north by Chalampaikulattuekkarakamam claimed by Marisal Anthony, Chalampaikulattukadu declared to be Crown property under the Waste Lands Ordinances; on the east by Chalampaikulattukadu declared to be Crown property under the Waste Lands Ordinances; on the south by Chalampaikulam belonging to Crown; on the west by Chalampaikulattukadu declared to be Crown property under the Waste Lands Ordinances.

May 16, 1911.

W. E. WAIT,
Special Officer.



Scale of 8 Chains to an Inch.

Surveyor-General's Office,
Colombo, April 19, 1911.A. H. G. DAWSON,
for Surveyor-General.**Anuradhapura S. O. No. 673.****Order under Section 2 of "The Waste Lands Ordinances of 1897, 1899, 1900, and 1903,"
declaring Land to be Crown Property.**

In the matter of the land commonly called or known as Chalampaikulam (tank), situate in the village of Chalampaikulam, in the Wilachchiya korale of the Nuwaragam palata, in the North-Central Province, and of "The Waste Lands Ordinances of 1897, 1899, 1900, and 1903."

THE notice required by section 1 of "The Waste Lands Ordinances of 1897, 1899, 1900, and 1903," having been duly published in manner prescribed by that section in respect of the above-named land (*vide* Notice No. 3,816), and no claim having been made to the said land or to any interest therein within the period of three months from the date specified in the said notice, I, Walter Ernest Wait, Special Officer appointed under section 28 of the said Ordinances, under and by virtue of the powers vested in me in that behalf by section 2 of the said Ordinances, do hereby on May 13, 1911, order and declare that the said land, as more fully described herein below, situate in the village of Chalampaikulam in the Wilachchiya korale of the Nuwaragam palata, in the North-Central Province, and shown as lot 8 in topo plan No. 2, and in the annexed diagram, and containing in extent 5 acres and 1 perch, is the property of the Crown.

Description of the Land referred to.

The following lot situated in the village of Chalampaikulam, in the Wilachchiya korale of the Nuwaragam palata, in the North-Central Province, as described in the annexed diagram:—

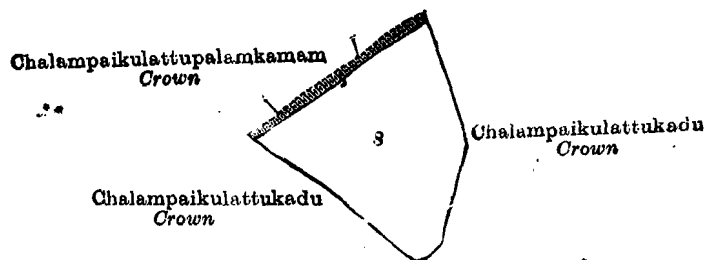
Topographical plan 2. Field sheet C/13/59, 18/3.

Situation: Chalampaikulam village in Wilachchiya Korale Nuwarakalawiya District.

Lot.	Name of Land.	Extent. A. R. P.
8	Chalampaikulam (tank)	5 0 1

and bounded as follows: on the north by Chalampaikulattukadu declared to be Crown property under the Waste Lands Ordinances, Chalampaikulattupalamkamam belonging to the Crown, Chalampaikulattukadu declared to be Crown property under the Waste Lands Ordinances; on the east, south, and west by Chalampaikulattukadu declared to be Crown property under the Waste Lands Ordinances.

May 13, 1911.

W. E. WAIT,
Special Officer.Surveyor-General's Office,
Colombo, April 19, 1911.

Scale of 8 Chains to an Inch.

A. H. G. DAWSON,
for Surveyor-General.**Ratnapura S. O. No. 37.****Order under Section 4, Sub-section (1), of "The Waste Lands Ordinances of 1897, 1899, 1900, and 1903,"
declaring Land to be Crown Property.**

In the matter of the land commonly called or known as Madinakandehena, situate in the village of Etoya, in the Nawadun korale of the Ratnapura District, in the Province of Sabaragamuwa, and of "The Waste Lands Ordinances of 1897, 1899, 1900, and 1903."

WHEREAS in pursuance of section 1 of the said Ordinances it was duly notified on August 13, 1909, that if no claim to the land commonly called or known as Madinakandehena, situate in the village of Etoya, in the Nawadun korale of the Ratnapura District, in the Province of Sabaragamuwa, containing in extent 29 acres 3 roods and 26 perches, and shown as lot 14a in preliminary plan 82, and in the annexed diagram, was made to John Still, Special Officer appointed under section 28 of the said Ordinances, within the period of three months from the date specified in such notice, such land would be declared the property of the Crown, and dealt with on account of the Crown (*vide* Notice No. 3,530):

And whereas Polwattelaye Kusala of Etoya made claim thereto, and whereas the said claimant has withdrawn his claim to the said land, I, John George Fraser, Special Officer appointed under section 28 of the said Ordinances, under and by virtue of the powers vested in me in that behalf by section 4 of the said Ordinances, do hereby on June 2, 1911, order and declare under section 4, sub-section (1), of the said Ordinances, that the said land, as more fully described herein below, is the property of Crown.

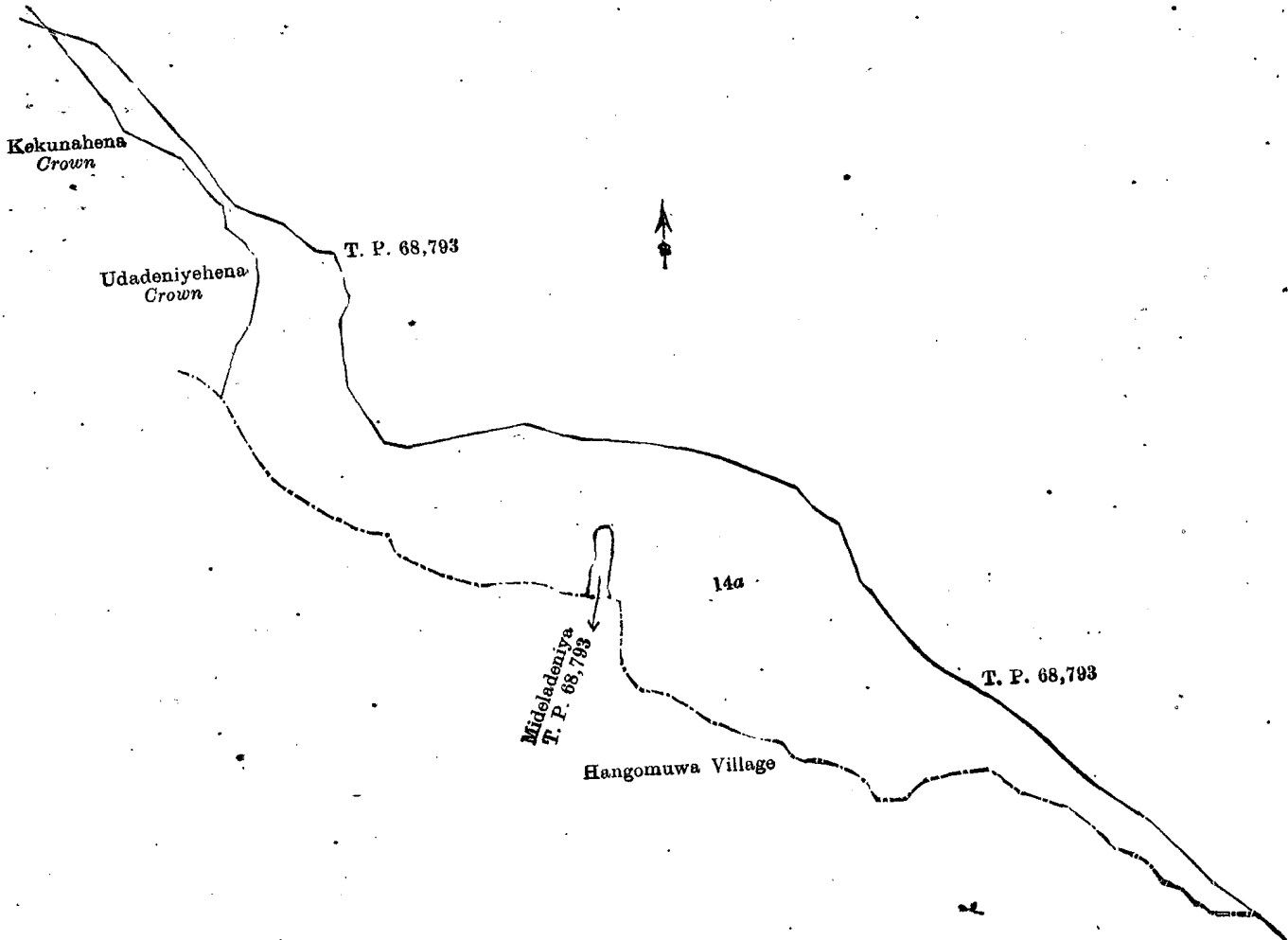
Description of the Land referred to.

The land commonly called or known as Madinakandehena, situated in the village of Etoya, in the Nawadun korale of the Ratnapura District, in the Province of Sabaragamuwa, containing in extent 29 acres 3 roods and 26 perches, shown as lot 14a in preliminary plan 82, and in the annexed diagram, and bounded as follows: on the north and east by T.P. 68,793; on the south by the village limit of Hangomuwa, Mideladeniya (T.P. 68,793), the village limit of Hangomuwa; on the west by Udadeniyehena belonging to the Crown, Kekunahena belonging to the Crown.

J. G. FRASER,
Special Officer.

June 2, 1911.

Field sheets L/24/3-11, 4-12, 19-27, and 20-28.



Surveyor-General's Office,
Colombo, May 10, 1911.

Scale of 8 Chains to an Inch.

A. H. G. DAWSON,
for Surveyor-General.

Ratnapura S. O. No. 38.

**Order under Section 2 of "The Waste Lands Ordinances of 1897, 1899, 1900, and 1903,"
declaring Lands to be Crown Property.**

In the matter of the lands commonly called or known as Alukoladeniya, Pillagawadeniya, situate in the village of Pebotuwa, in the Nawadun korale of the Ratnapura District, in the Province of Sabaragamuwa, and of "The Waste Lands Ordinances of 1897, 1899, 1900, and 1903."

THE notice required by section 1 of "The Waste Lands Ordinances of 1897, 1899, 1900, and 1903," having been duly published in manner prescribed by that section in respect of the above-named lands (*vide* Notice No. 4,014), and no claim having been made to the said lands or to any interest therein within the period of three months from the date specified in the said notice, I, Norman Albert Hampton, Special Officer appointed under section 28 of the said Ordinances, under and by virtue of the powers vested in me in that behalf by section 2 of the said Ordinances, do hereby, on July 25, 1911, order and declare that the said lands, as more fully described herein below, situate in the village of Pebotuwa, in the Nawadun korale of the Ratnapura District, in the Province of Sabaragamuwa, and shown as lots 9 and 10 in preliminary plan 37 and in the annexed diagrams, and containing in extent 2 roods and 26 perches, are the property of the Crown.

Description of the Lands referred to.

The following lots situated in the village of Pebotuwa, in the Nawadun korale of the Ratnapura District, in the Province of Sabaragamuwa, as described in the annexed diagrams:—

I.—Preliminary plan 37. Field sheet: village plan O/4/6-14.
Situation: Pebotuwa village in Nawadun korale of Ratnapura District.

Lot.	Name of Land.	Extent, A. R. P.
9	Alukoladeniya	0 1 33

and bounded as follows: on the north and east by Potukoladeniyehenyaya declared to be private property under the Waste Lands Ordinances; on the south and west by a footpath.

Surveyor-General's Office,
Colombo, January 27, 1911.

Scale of 8 Chains to an Inch.

A. H. G. DAWSON,
for Surveyor-General.

II.—Preliminary plan 37. Field sheet : village plan O/4/6-14.

Situation : Pebotuwa village in Nawadun korale of Ratnapura District.

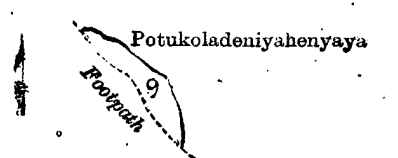
Lot.	Name of Land.	Extent, A. R. P.
10	Pillagawadeniya	0 0 33

and bounded as follows : on the north by Potukoladeniyehenyaya declared to be private property under the Waste Lands Ordinances, a footpath ; on the east, south, and west by Potukoladeniyehenyaya declared to be private property under the Waste Lands Ordinances.

July 25, 1911.

N. A. HAMPTON,
Special Officer.

Potukoladeniyehenyaya
Footpath



Surveyor-General's Office,
Colombo, January 27, 1911.

Scale of 8 Chains to an Inch.

A. H. G. DAWSON,
for Surveyor-General.

Ratnapura S. O. No. 39.

Order under Section 2 of "The Waste Lands Ordinances of 1897, 1899, 1900, and 1903,"
declaring Lands to be Crown Property.

In the matter of the lands commonly called or known as Kaludiyawalapahalabissehena (reservation for Batalawattadola), Kadudiyawalapahalabissehena (reservation for footpath from Horahinnella to Yainna), situate in the village of Yainna, in the Atakalan korale of the Ratnapura District, in the Province of Sabaragamuwa, and of "The Waste Lands Ordinances of 1897, 1899, 1900, and 1903."

THE notice required by section 1 of "The Waste Lands Ordinances of 1897, 1899, 1900, and 1903," having been duly published in manner prescribed by that section in respect of the above-named lands (*vide* Notice No. 4,051), and no claim having been made to the said lands or to any interest therein within the period of three months from the date specified in the said notice, I, John George Fraser, Special Officer appointed under section 28 of the said Ordinances, under and by virtue of the powers vested in me in that behalf by section 2 of the said Ordinances, do hereby on July 13, 1911, order and declare that the said lands, as more fully described herein below, situate in the village of Yainna, in the Atakalan korale of the Ratnapura District, in the Province of Sabaragamuwa, and shown as lots H1a and H1d in preliminary plan 3, and in the annexed diagrams, and containing in extent 9 acres and 2 roods, are the property of the Crown.

Description of the Lands referred to.

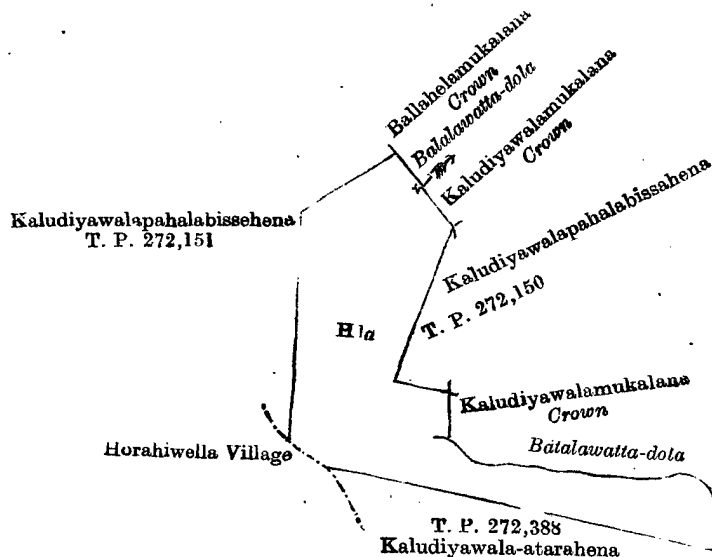
The following lots situated in the village of Yainna, in the Atakalan korale of the Ratnapura District, in the Province of Sabaragamuwa, as described in the annexed diagrams :—

I.—Preliminary plan 3. Field sheet L/25/49-57.

Situation : Yainna village in Atakalan korale of Ratnapura District.

Lot.	Name of Land.	Extent, A. R. P.
H 1a	Kaludiyawalapahalabissehena (reservation for the Batalawattadola)	9 1 27

and bounded as follows : on the north by Ballahelamukalana declared to be Crown property under the Waste Lands Ordinances, Kaludiyawalamukalana declared to be Crown property under the Waste Lands Ordinances ; on the east by Kaludiyawalapahalabissahena sold by the Crown to G. H. Maxfield, Esq., for the Ceylon Tea Plantations Company, Limited (T. P. 272,150), Kaludiyawalamukalana declared to be Crown property under the Waste Lands Ordinances, the Batalawattadola ; on the south by Kaludiyawala-atarahena (T. P. 272,388) sold by the Crown to G. H. Maxfield, Esq., for the Ceylon Tea Plantations Company, Limited, the village limit of Horahinnella ; on the west by Kaludiyawalapahalabissehena (T. P. 272,151) sold by the Crown to G. H. Maxfield, Esq., for the Ceylon Tea Plantations Company, Limited.



Surveyor-General's Office,
Colombo, March 14, 1911.

Scale of 8 Chains to an Inch.

A. H. G. DAWSON,
for Surveyor-General.

II.—Preliminary plan 3. Field sheet L/25/49-57.

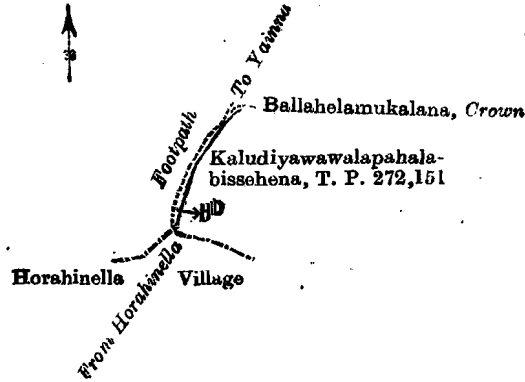
Situation : Yainna village in Atakalan korale of Ratnapura District.

Lot.	Name of Land.	Extent, A. R. P.
H 1d	Kaludiyawalapahalabissehena (reservation for footpath from Horahinnella to Yainna)	0 0 13

and bounded as follows : on the north by the footpath from Horahinnella to Yainna, Ballahelamukalana declared to be Crown property under the Waste Lands Ordinances ; on the east by Kaludiyawawalapahalabissehena (T. P. 272,151) sold by the Crown to G. H. Maxfield, Esq., for the Ceylon Tea Plantations Company, Limited ; on the south by the village limit of Horahinnella ; on the west by the footpath from Horahinnella to Yainna.

J. G. FRASER,
Special Officer.

July 13, 1911.



Surveyor-General's Office,
Colombo, March 14, 1911.

Scale of 8 Chains to an Inch.

A. H. G. DAWSON,
for Surveyor-General.