



Ceylon Government Gazette

Published by Authority.

No. 6,461 — FRIDAY, SEPTEMBER 8, 1911.

PART I.—General: Minutes, Proclamations, Appointments, and General Government Notifications.

PART II.—Legal and Judicial.

PART III.—Provincial Administration.

PART IV.—Land Settlement.

PART V.—Mercantile, Marine, Municipal, Local, &c.

Separate paging is given to each Part in order that it may be filed separately.

Part IV.—Land Settlement.

	PAGE		PAGE
Preliminary Notices	869	Final Orders	884

PRELIMINARY NOTICES.

Hambantota Notice No. 4,204.

Notice under "The Waste Lands Ordinances of 1897, 1899, 1900, and 1908."

TAKE notice that unless within three months from September 8, 1911, the persons, if any, who claim any interest in the land hereinafter mentioned make claim in person or in writing to the said land or to some interest therein to M. M. Wedderburn, Esq., Special Officer appointed under section 28 of "The Waste Lands Ordinances of 1897, 1899, 1900, and 1908," at his office at Fort, Colombo :

Such Special Officer, in pursuance of the powers vested in him by the said Ordinances, will declare by writing under his hand that the land, to which no claim has been made, is the property of the Crown.

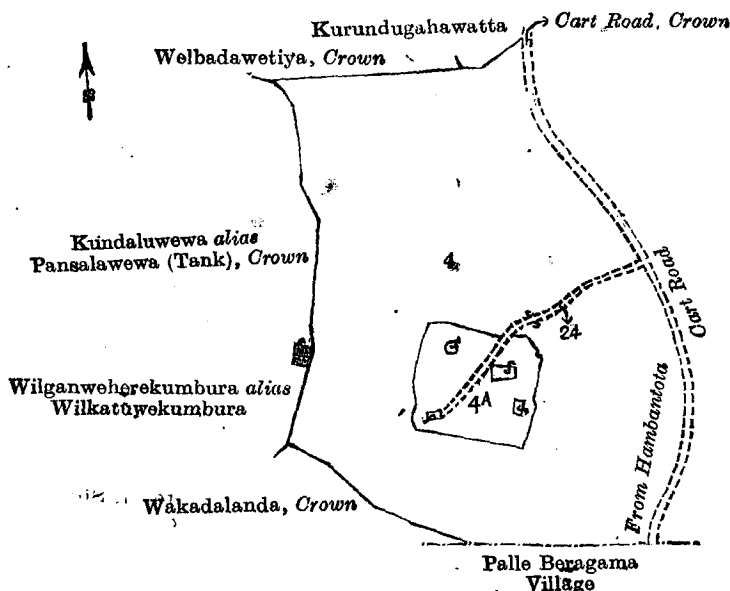
M. M. WEDDERBURN,
Special Officer.

Description of the Land referred to.

The land commonly called or known as Udaberagamawelyayagawabedda *alias* Wilganweheralanda, situated in the village of Udaberagama, in the Magam pattu of the Hambantota District, in the Southern Province ; containing in extent 24 acres 1 rood and 32 perches, shown as lot 4 in preliminary plan 566, and in the annexed diagram, and bounded as follows : on the north by Welbadawetiya claimed by the Crown, Kurundugahawatta claimed by Amarakongamage Abanchi ; on the east by a cart road ; on the south by the village limit of Palleberagama, Wekadalanda claimed by the Crown ; on the west by Wilganweherekumbura *alias* Wilkatuwekumbura claimed by the villagers on behalf of the Pansala, Kundaluwewa *alias* Pansalawewa (tank) claimed by the Crown, and also by the villagers on behalf of the Pansala.

NOTE.—The following lots lying within the above boundaries are excluded from this notice, and their aggregate acreage of 2 acres 1 rood and 22 perches is not included in the acreage of 24 acres 1 rood and 32 perches given above :—

Lot.	Name of Land.	Extent, A. R. P.
4a ..	Wilganwehera	2 1 2
24 ..	Footpath	0 0 20
		2 1 22



Surveyor-General's Office,
Colombo, August 8, 1911.

Scale of 8 Chains to an Inch.
Hambantota S. O. 47—1911.

A. H. G. DAWSON,
for Surveyor-General.

Hambantota Notice No. 4,205.

Notice under "The Waste Lands Ordinances of 1897, 1899, 1900, and 1903."

TAKE notice that unless within three months from September 8, 1911, the persons, if any, who claim any interest in the lands hereinafter mentioned or in any one or more of such lands make claim in person or in writing to the said lands or any of them or to some interest therein to M. M. Wedderburn, Esq., Special Officer appointed under section 28 of "The Waste Lands Ordinances of 1897, 1899, 1900, and 1903," at his office at Fort, Colombo :

Such Special Officer, in pursuance of the powers vested in him by the said Ordinances, will declare by writing under his hand that the said lands or such of them, as to which no claim has been made, are the property of the Crown.

M. M. WEDDERBURN,
Special Officer.

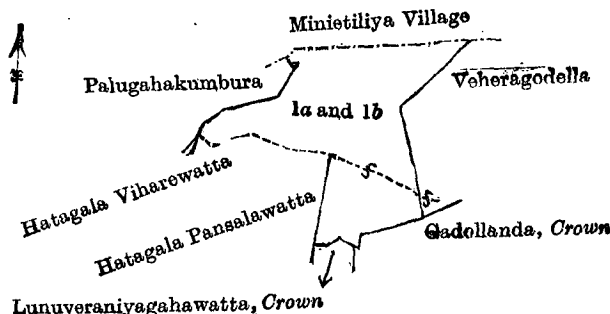
Description of the Lands referred to.

The following lots situated in the village of Hatagala, in the East Giruwa pattu of the Hambantota District, in the Southern Province, as described in the annexed diagrams :—

I.—Preliminary plan 469. Field sheet P/17/18-26, &c.
Situation : Hatagala village in East Giruwa pattu of Hambantota District.

Lot.	Name of Land.	Extent, A. R. P.
1a	Veheragodella	3 1 36
1b	Do.	0 3 33
		4 1 29

and bounded as follows : on the north by the village limit of Miniētīliya ; on the east by Veheragodella claimed by Sumangala Terunnanse ; on the south by Gadollanda claimed by the Crown, Lunuveraniyagahawatta claimed by the Crown ; on the west by Hatagala Pansalawatta claimed by Don Andiris Rajapaksa of Palleanuketiya (trustee of the temple), Hatagala Viharewatta claimed by ditto, Palugahakumbura claimed by Sumangala Terunnanse and others.



Surveyor-General's Office,
Colombo, September 16, 1910.

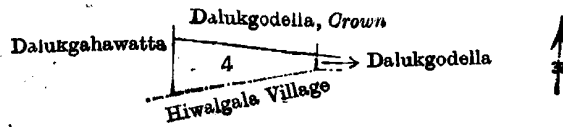
Scale of 8 Chains to an Inch.

J. B. M. RIDOUT,
for Acting Surveyor-General.

II.—Preliminary plan 469. Field sheet P/17/18-26, &c.
Situation : Hatagala village in East Giruwa pattu of Hambantota District.

Lot.	Name of Land.	Extent, A. R. P.
4	Dalukgodella	0 3 26

and bounded as follows : on the north by Dalukgodella claimed by the Crown ; on the east by Dalukgodella sold by the Crown ; on the south by the village limit of Hiwalgala ; on the west by Dalukgahawatta sold by the Crown.



Surveyor-General's Office,
Colombo, September 16, 1910.

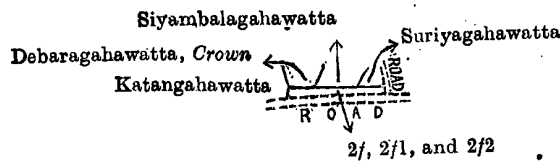
Scale of 8 Chains to an Inch.

J. B. M. RIDOUT,
for Acting Surveyor-General.

III.—Preliminary plan 469.
Situation : Hatagala village in East Giruwa pattu of Hambantota District.

Lot.	Name of Land.	Extent, A. R. P.
2f	.. Suriyagahawatta ..	0 0 6
2f1	.. Deberagahawatta ..	0 0 4
2f2	.. Siyambalagahawatta ..	0 0 6
		0 0 16

and bounded as follows : on the north by Deberagahawatta claimed by the Crown, Siyambalagahawatta granted at half-improved value, Suriyagahawatta granted at half-improved value ; on the east and south by a road ; on the west by Katangahawatta granted at half-improved value.



Surveyor-General's Office,
Colombo, August 4, 1911.

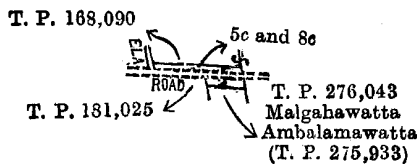
Scale of 8 Chains to an Inch.

A. H. G. DAWSON,
for Surveyor-General.

IV.—Preliminary plan 469.
Situation : Hatagala village in East Giruwa pattu of Hambantota District.

Lot.	Name of Land.	Extent, A. R. P.
5c	.. Ambalamawatta (road reservation) ..	0 0 7
8c	.. Amunawatta ..	0 0 21
		0 0 28

and bounded as follows : on the north by T. P. 168,090 ; on the east by T. P. 168,090, Malgahawatta sold by the Crown (T. P. 276,043) ; on the south by Ambalamawatta sold by the Crown (T. P. 275,933), T. P. 181,025, a road ; on the west by an ela.



Surveyor-General's Office,
Colombo, August 4, 1911.

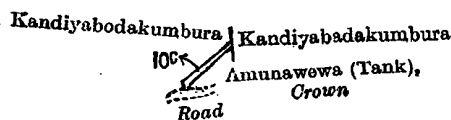
Scale of 8 Chains to an Inch.

A. H. G. DAWSON,
for Surveyor-General.

V.—Preliminary plan 469.
Situation : Hatagala village in East Giruwa pattu of Hambantota District.

Lot.	Name of Land.	Extent, A. R. P.
10c	.. Amunawakanda (bund) ..	0 0 13

and bounded as follows : on the north by Kandiyabadakumbura claimed by Saranasin Edirisuriya Patabendige Sinno Appu ; on the east by Kandiyabadakumbura claimed by Saranasin Edirisuriya Patabendige Sinno Appu and others ; on the south by Amunawewa (tank) declared to be Crown property under the Waste Lands Ordinances, a road ; on the west by Kandiyabadakumbura claimed by Saranasin Edirisuriya Patabendige Sinno Appu.



Surveyor-General's Office,
Colombo, August 4, 1911.

Scale of 8 Chains to an Inch.

A. H. G. DAWSON,
for Surveyor-General.

Hambantota S. O. 48—1911.

Kurunegala Notice No. 4,206.

Notice under "The Waste Lands Ordinances of 1897, 1899, 1900, and 1903."

TAKE notice that unless within three months from September 8, 1911, the persons, if any, who claim any interest in the lands hereinafter mentioned or in any one or more of such lands or to some interest therein make claim in person or in writing to the said lands or any of them or to some interest therein to N. A. Hampton, Esq., Special Officer appointed under section 28 of "The Waste Lands Ordinances of 1897, 1899, 1900, and 1903," at his office at Fort, Colombo :

Such Special Officer, in pursuance of the powers vested in him by the said Ordinances, will declare by writing under his hand that the said lands or such of them, as to which no claim has been made, are the property of the Crown.

N. A. HAMPTON,
Special Officer.

Description of the Lands referred to.

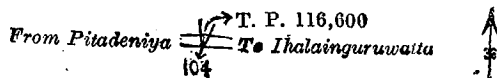
The following lots situated in the village of Diyadora, in the Mayurawati korale of the Dambadeni hatpattu of the Kurunegala District, in the North-Western Province, as described in the annexed diagrams :—

I.—Preliminary plan 928.

Situation : Diyadora village in Mayurawati korale of Kurunegala District.

Lot.	Name of Land.	Extent, A. R. P.
104	Road	0 0 1½

and bounded as follows : on the north by T. P. 116,600 ; on the east, south, and west by the road from Ihala Inguruwatta to Pitadeniya.



Surveyor-General's Office,
Colombo, July 19, 1911.

Scale of 8 Chains to an Inch.

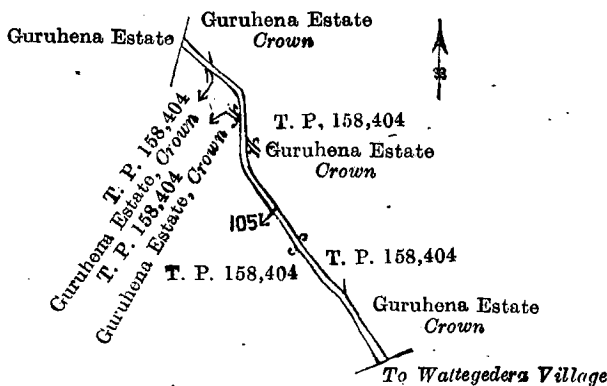
A. H. G. DAWSON,
for Surveyor-General.

II.—Preliminary plan 928.

Situation : Diyadora village in Mayurawati korale of Kurunegala District.

Lot.	Name of Land.	Extent, A. R. P.
105	Road	0 1 6

and bounded as follows : on the north by Guruhena estate claimed by the Crown, T. P. 158,404 ; on the east by Guruhena estate claimed by the Crown ; on the south by the road to Wattegedera village ; on the west by T. P. 158,404, Guruhena estate claimed by the Crown, T. P. 158,404, Guruhena estate claimed by the Crown, T. P. 158,404, Guruhena estate sold by the Crown.



Surveyor-General's Office,
Colombo, July 19, 1911.

Scale of 8 Chains to an Inch.


A. H. G. DAWSON,
for Surveyor-General.

III.—Preliminary plan 928.

Situation : Diyadora village in Mayurawati korale of Kurunegala District.

Lot.	Name of Land.	Extent, A. R. P.
8a	Timbirigahamulahena	0 1 23
9a	Paluwehena	0 0 19
		0 2 2

and bounded as follows : on the north by the village limit of Ratmale ; on the east by the village limit of Ihala Inguruwatta on the south by T. P. 226,271 ; on the west by Timbirigahamulahena claimed by the Crown.



Surveyor-General's Office,
Colombo, July 26, 1911.

Scale of 8 Chains to an Inch.

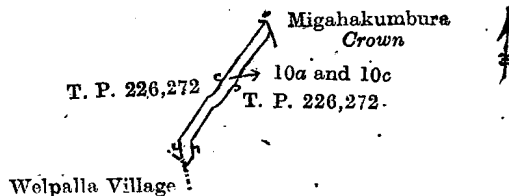
A. H. G. DAWSON,
for Surveyor-General.

IV.—Preliminary plan 928.

Situation : Diyadora village in Mayurawati korale of Kurunegala District.

Lot.	Name of Land.	Extent, A. R. P.
10a	Bulugahamulawatta (reservation)	0 0 34
10c	Bulugahamulawatta (formerly old road)	0 0 13
		0 1 7

and bounded as follows : on the north by T. P. 226,272, Migahakumbura claimed by the Crown ; on the east by T. P. 226,272 ; on the south by the village limit of Welpalla ; on the west by T. P. 226,272.



Surveyor-General's Office,
Colombo, July 26, 1911.

Scale of 8 Chains to an Inch.

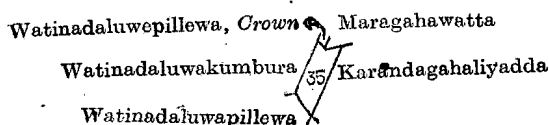
A. H. G. DAWSON,
for Surveyor-General.

V.—Preliminary plan 928.

Situation : Diyadora village in Mayurawati korale of Kurunegala District.

Lot.	Name of Land.	Extent, A. R. P.
35	Watinadaluwawala (water-hole)	0 1 1

and bounded as follows : on the north by Watinadaluwepillewa claimed by the Crown, Maragahawatta sold by the Crown ; on the east by Karandagahaliyadda claimed by R. P. Dingiriya ; on the south by Watinadaluwapillewa sold by the Crown ; on the west by Watinadaluwakumbura claimed by Tennakoon Mudiyanseleage Ranhamy and others.



Surveyor-General's Office,
Colombo, July 26, 1911.

Scale of 8 Chains to an Inch.

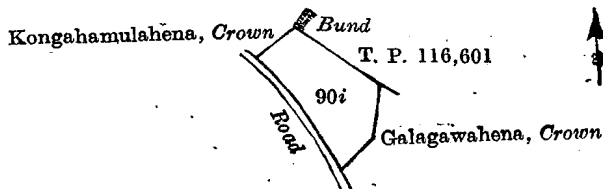
A. H. G. DAWSON,
for Surveyor-General.

VI.—Preliminary plan 928.

Situation : Diyadora village in Mayurawati korale of Kurunegala District.

Lot.	Name of Land.	Extent, A. R. P.
90i	Minipitiya (cemetery)	1 2 6

and bounded as follows : on the north by a bund, T. P. 116,601 ; on the east by Galagawahena claimed by the Crown ; on the south by a road ; on the west by a road, Kongahamulahena claimed by the Crown.



Surveyor-General's Office,
Colombo, July 26, 1911.

Scale of 8 Chains to an Inch.

A. H. G. DAWSON,
for Surveyor-General.

Kurunegala S. O. 103—1911.

Kurunegala Notice No. 4,207.

Notice under "The Waste Lands Ordinance of 1897, 1899, 1900, and 1903."

TAKE notice that unless within three months from September 8, 1911, the persons, if any, who claim any interest in the lands hereinafter mentioned or in any one or more of such lands make claim in person or in writing to the said lands or any of them or to some interest therein to N. A. Hampton, Esq., Special Officer appointed under section 28 of "The Waste Lands Ordinances of 1897, 1899, 1900, and 1903," at his office at Fort, Colombo :

Such Special Officer, in pursuance of the powers vested in him by the said Ordinances will declare by writing under his hand that the said land or such of them, as to which no claim has been made, are the property of the Crown.

N. A. HAMPTON,
Special Officer.

Description of the Lands referred to.

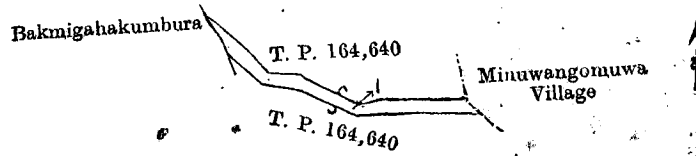
The following lots situated in the village of Kamburugoda, in the Meda Pattu Korale West of the Katugampola hatpattu of the Kurunegala District, in the North-Western Province, as described in the annexed diagrams :—

I.—Preliminary plan 298.

Situation : Kamburugoda village in Meda Pattu Korale West of Kurunegala District.

Lot.	Name of Land.	Extent, A. R. P.
1	Welipennamukalana (reservation for road)	0 2 24½

and bounded as follows : on the north by T. P. 164,640 ; on the east by the village limit of Minuwangomuwa ; on the south by T. P. 164,640 ; on the west by Bakmigahakumbura claimed by Mudalihamy Arachchi.



Surveyor-General's Office,
Colombo, July 7, 1911.

Scale of 8 Chains to an Inch.

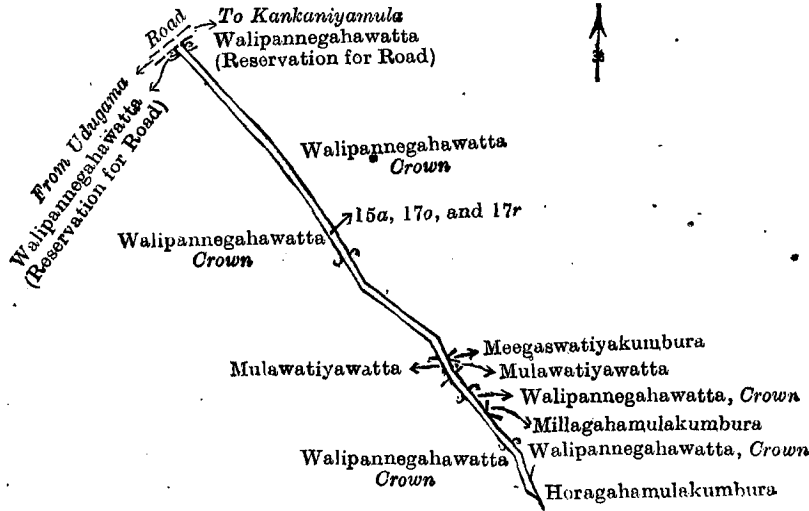
A. H. G. DAWSON,
for Surveyor-General.

II.—Preliminary plan 298.

Situation : Kamburugoda village in Meda Pattu Korale West of Kurunegala District.

Lot.	Name of Land.	Extent, A. R. P.	Lot.	Name of Land.	Extent, A. R. P.
15a	Road	0 0 2½	17r	Road	0 0 26
17o	Do.	0 2 2			0 2 30½

and bounded as follows : on the north by the road from Udugama to Kankaniyamulla, Walipannegahawatta (reservation for road) claimed by Herat Mudiyansele Mudalihamy, Walipannegahawatta claimed by the Crown ; on the east by Meegaswatiyakumbura claimed by Herat Mudiyansele Mudalihamy, Mulawatiyawatta claimed by Herat Mudiyansele Kapuruhamy and another, Walipannegahawatta claimed by the Crown, Millagahamulakumbura claimed by Herat Mudiyansele Mudalihamy, Walipannegahawatta claimed by the Crown, Horagahamulakumbura claimed by Mudalihamy Arachchi ; on the south by Walipannegahawatta claimed by the Crown, Mulawatiyawatta claimed by Herat Mudiyansele Kapuruhamy and another ; on the west by Walipannegahawatta claimed by the Crown, Walipannegahawatta (reservation for road) claimed by Herat Mudiyansele Mudalihamy.



Surveyor-General's Office,
Colombo, July 7, 1911.

Scale of 8 Chains to an Inch.

A. H. G. DAWSON,
for Surveyor-General.

III.—Preliminary plan 298.

Situation : Kamburugoda village in Meda Pattu Korale West of Kurunegala District.

Lot.	Name of Land.	Extent, A. R. P.
17a	Moragahamullahena (reservation for road)	0 0 22
17b	Walipannegahahena (do.)	0 0 34
17f	Kosgahahena or Palugahahena (reservation for road)	0 1 23
17l	Palugahamullawatta (reservation for road)	0 0 9
17m	Walipannegahawatta (do.)	0 2 0
20c	Meegahamullahena (do.)	0 0 26
20e	Kongahamullahena (do.)	0 0 30
21a	Road	0 0 10
21½a	Kongahamullawatta (reservation for road)	0 2 11
22a	Meegahamullahena (do.)	0 0 19
22c	Palugahamullahena (do.)	0 0 32
24a	Kongahamullawatta (do.)	0 0 6
24b	Dawatagahamullahena (do.)	0 1 13
24e	Road	0 1 2
24i	Dawatagahawatta (reservation for road)	0 0 5
25a	Kahatagahamullawatta (reservation for road)	0 0 24

3 1 26

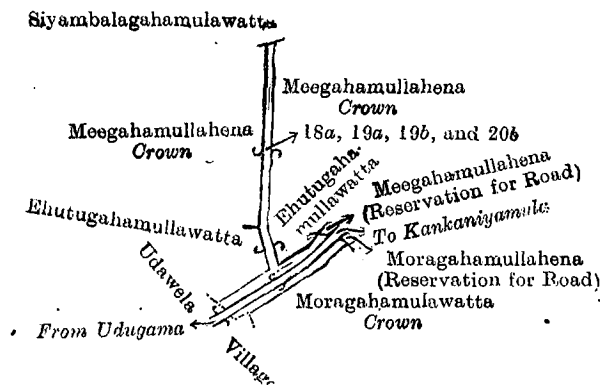
and bounded as follows : on the north by Kongahamullahena claimed by the Crown, Kongahamullawatta claimed by the Crown, Dawatagahamullahena sold by the Crown, Uswettiyawatta claimed by Herat Mudiyansele Kapuruhamy and others ; on the east by Isvettiyakumbura claimed by Herat Mudiyansele Kapuruhamy and others, Dawatagahamullawatta sold by the Crown, Kahatagahamullawatta sold by the Crown, Dawatagahamullahena sold by the Crown, Kahatagahamullawatta sold by the Crown, Dawatagahawatta sold by the Crown, Walakumburawatta claimed by the Crown, Walakumburamullahena (reservation for road) claimed by Sana Muna Kawanna Nana Waruwa Mahamadu ; on the south by Walipannegahawatta claimed by the Crown, Walipannegahawatta claimed by the Crown, Palugahamullawatta claimed by the Crown, Palugahamullahena claimed by the Crown, Meegahamullahena claimed by the Crown, Kosgahahena or Palugahahena claimed by the Crown, Walipannegahahena claimed by the Crown, Moragahamullahena claimed by the Crown, Moragahamullawatta (reservation for road) claimed by Herat Mudiyansele Kapuruhamy, Ehetugahamullawatta (reservation for road) claimed by Herat Mudiyansele Kapuruhamy ; on the west by Meegahamullahena claimed by the Crown.

V.—Preliminary plan, 298.

Situation : Kamburugoda village in Meda Pattu Korale West of Kurunegala District.

Lot.	Name of Land.	Extent, A. R. P.
18a	Moragahamulawatta (reservation for road)	0 0 32
19a	Ehetugahamulawatta (do.)	0 0 28
19b	Road	0 0 8
20b	Meegahamullahena (road)	0 0 26
		0 2 14

and bounded as follows : on the north by Siyambalagahamulawatta claimed by H. M. Ranhamy and others ; on the east by Meegahamullahena claimed by the Crown, Ehetugahamulawatta sold by the Crown, Meegahamullahena (reservation for road) claimed by H. M. Kapuruhamy and others, Moragahamulawatta (reservation for road) claimed by Herat Mudiyanselage Kapuruhamy ; on the south by Moragahamulawatta claimed by the Crown, the village limit of Udawela ; on the west by the village limit of Udawela, Ehetugahamulawatta sold by the Crown, Meegahamulawatta claimed by the Crown.



Surveyor-General's Office,
Colombo, July 7, 1911.

Scale of 8 Chains to an Inch.

A. H. G. DAWSON,
for Surveyor-General.

VI.—Preliminary plan 298.

Situation : Kamburugoda village in Meda Pattu Korale West of Kurunegala District.

Lot.	Name of Land.	Extent, A. R. P.
38c	Cemetery (burial ground)	0 1 35

and bounded as follows : on the north by Mirishena claimed by the Crown ; on the east by T. P. 157,136 ; on the south by Bogahamulawatta sold by the Crown ; on the west by Mirishena claimed by the Crown.



Surveyor-General's Office,
Colombo, July 7, 1911.

Scale of 8 Chains to an Inch.

A. H. G. DAWSON,
for Surveyor-General.

Kurunegala S. O. 104—1911.

Kurunegala Notice No. 4,208.

Notice under "The Waste Lands Ordinances of 1897, 1899, 1900, and 1903."

TAKE notice that unless within three months from September 8, 1911, the persons, if any, who claim any interest in the lands hereinafter mentioned or in any one or more of such lands or to some interest therein make claim in person or in writing to the said lands or any of them or to some interest therein to N. A. Hampton, Esq., Special Officer appointed under section 28 of "The Waste Lands Ordinances of 1897, 1899, 1900, and 1903," at his office at Fort, Colombo :

Such Special Officer, in pursuance of the powers vested in him by the said Ordinances, will declare by writing under his hand that the said lands or such of them, as to which no claim has been made, are the property of the Crown.

N. A. HAMPTON,
Special Officer.

Description of the Lands referred to.

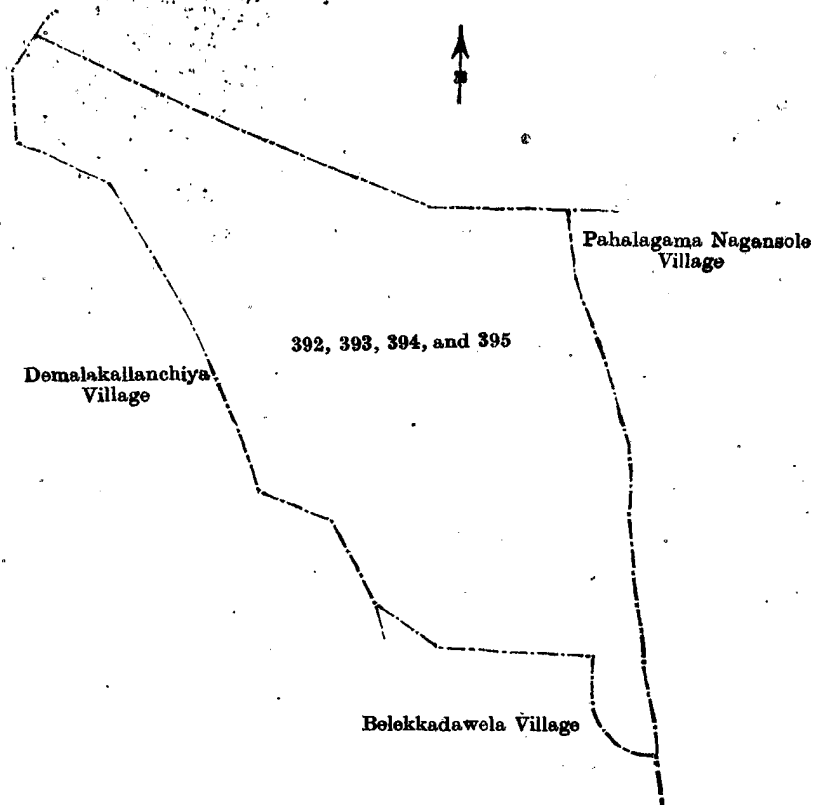
The following lots situated in the village of Sinhala Kallanchiya, in the Magul Medagandahe Korale West of the Wannu hatpattu of the Kurunegala District, in the North-Western Province, as described in the annexed diagram :—

Preliminary plan 3,931.

Situation : Sinhala Kallanchiya village in Magul Medagandahe Korale West of Wannu hatpattu of Kurunegala District.

Lot.	Name of Land.	Extent, A. R. P.
392	Sinhalakallanchiyamukalana	139 1 25
393	Sinhalakallanchiyawewa	3 3 31
394	Madugaha-ela (stream)	0 1 35
395	Do.	1 1 6
		145 0 17

and bounded as follows : on the north by the village limit of Pahalagama ; on the east by the village limit of Nagansole ; on the south by the village limit of Belekadawola ; on the west by the village limit of Demala Kallanchiya.



Surveyor-General's Office,
Colombo, July 22, 1911.

Scale of 16 Chains to an Inch.
Kurunegala S. O. 105—1911.

A. J. WICKWAR,
for Surveyor-General.

Kurunegala Notice No. 4,209.

Notice under "The Waste Lands Ordinances of 1897, 1899, 1900, and 1903."

TAKE notice that unless within three months from September 8, 1911, the persons, if any, who claim any interest in the lands hereinafter mentioned or in any one or more of such lands make claim in person or in writing to the said lands or any of them or to some interest therein to N. A. Hampton, Esq., Special Officer appointed under section 28 of "The Waste Lands Ordinances of 1897, 1899, 1900, and 1903," at his office at Fort, Colombo :

Such Special Officer, in pursuance of the powers vested in him by the said Ordinances, will declare by writing under his hand that the said lands or such of them, as to which no claim has been made, are the property of the Crown.

N. A. HAMPTON,
Special Officer.

Description of the Lands referred to.

The following lots situated in the village of Moonamale, in the Magul Medagandahe Korale West of the Wannī hatpattu of the Kurunegala District, in the North-Western Province, as described in the annexed diagram :—

Preliminary plan 3,931.

Situation : Moonamale village in Magul Medagandahe Korale West of Wannī hatpattu of Kurunegala District.

Lot.	Name of Land.	Extent, A. R. P.
399	Moonemalemukalana	154 3 15
400	Do.	10 3 24
		165 2 39

and bounded as follows : on the north by the village limit of Pahalagama ; on the east by Moonamalewewa, Monnamalemukalana claimed by the Crown ; on the south by Moonemalemukalana claimed by the Crown ; on the west by the village limit of Nagansole.

[For Diagram see page 877.]

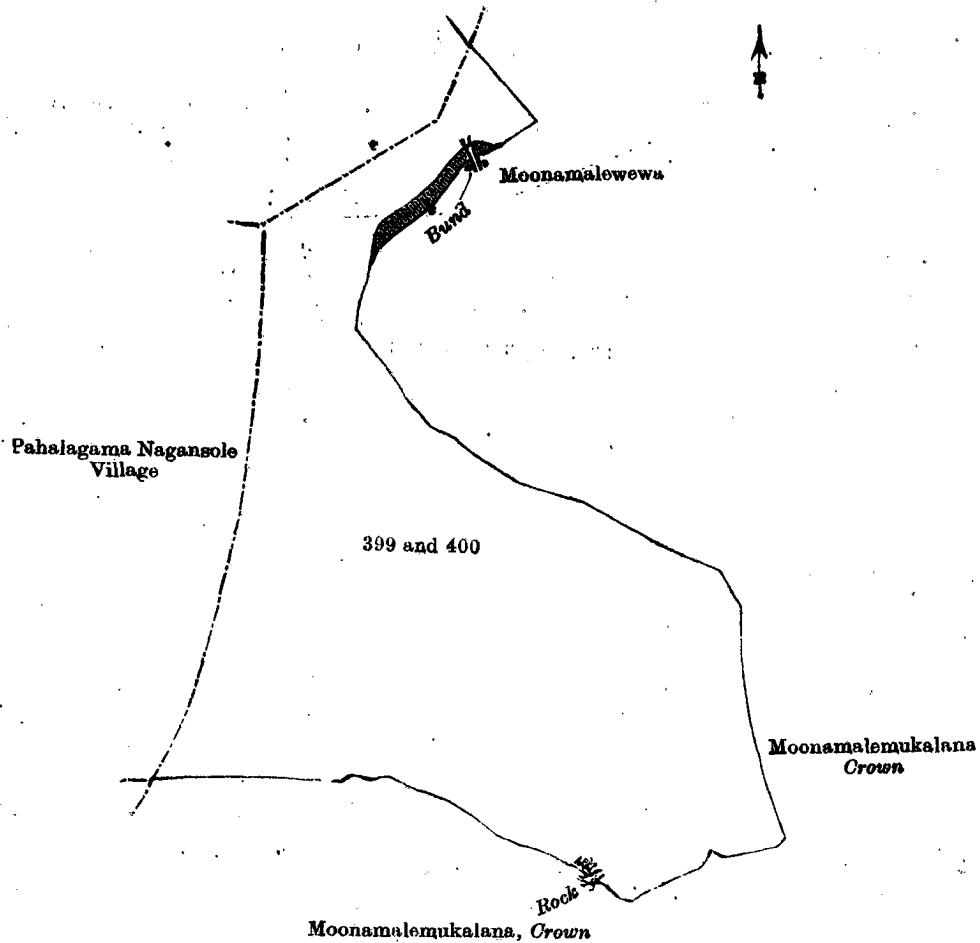
Kurunegala Notice No. 4,210.

Notice under "The Waste Lands Ordinances of 1897, 1899, 1900, and 1903."

TAKE notice that unless within three months from September 8, 1911, the persons, if any, who claim any interest in the lands hereinafter mentioned or in any one or more of such lands make claim in person or in writing to the said lands or any of them or to some interest therein to N. A. Hampton, Esq., Special Officer appointed under section 28 of "The Waste Lands Ordinances of 1897, 1899, 1900, and 1903," at his office at Fort, Colombo :

Such Special Officer, in pursuance of the powers vested in him by the said Ordinances, will declare by writing under his hand that the said lands or such of them, as to which no claim has been made, are the property of the Crown.

N. A. HAMPTON,
Special Officer.



Surveyor-General's Office,
Colombo, July 22, 1911.

Scale of 16 Chains to an Inch.

Kurunegala S. O. 106—1911.

A. J. WICKWAR,
for Surveyor-General.

Description of the Lands referred to.

The following lots situated in the village of Nagansole, in the Magul Medagandahe Korale West of the Wannī hatpattu of the Kurunegala District, in the North-Western Province, as described in the annexed diagram :—

Preliminary plan 3,931.

Situation : Nagansole village in Magul Medagandahe Korale West of Wannī hatpattu of Kurunegala District.

Lot.	Name of Land.	Extent, A. R. P.
396	Nagansolemukalana	159 1 14
397	Mawatagamapara (Gansabhawa road)	2 1 17
398	Madugahaela (stream)	0 1 18
		162 0 9

and bounded as follows : on the north by the village limit of Pahalagama ; on the east by the village limit of Moonamale ; on the south by Nagansolemukalana claimed by the Crown ; on the west by the village limit of Sinhala Kallanchiya.

[For Diagram see page 879.]

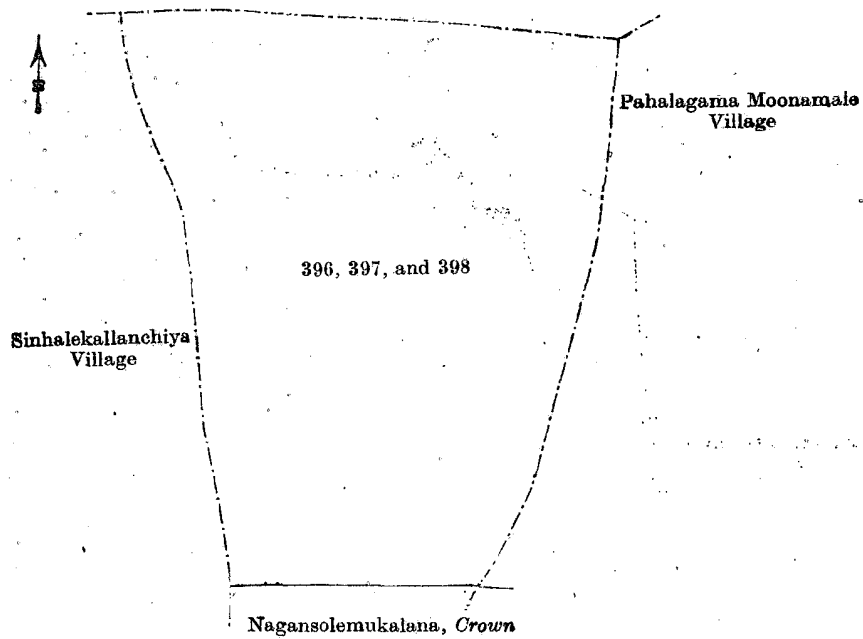
Kurunegala Notice No. 4,211.

Notice under "The Waste Lands Ordinances of 1897, 1899, 1900, and 1903."

TAKE notice that unless within three months from September 8, 1911, the persons, if any, who claim any interest in the lands hereinafter mentioned or in any one or more of such lands or to some interest therein make claim in person or in writing to the said lands or any of them or to some interest therein to N. A. Hampton, Esq., Special Officer appointed under section 28 of "The Waste Lands Ordinances of 1897, 1899, 1900, and 1903," at his office at Fort, Colombo :

Such Special Officer, in pursuance of the powers vested in him by the said Ordinances, will declare by writing under his hand that the said lands or such of them, as to which no claim has been made, are the property of the Crown.

N. A. HAMPTON,
Special Officer.



Surveyor-General's Office,
Colombo, July 22, 1911.

Scale of 16 Chains to an Inch.
Kurunegala, S O. 107—1911.

A. J. WICKWAR,
for Surveyor-General.

Description of the Lands referred to.

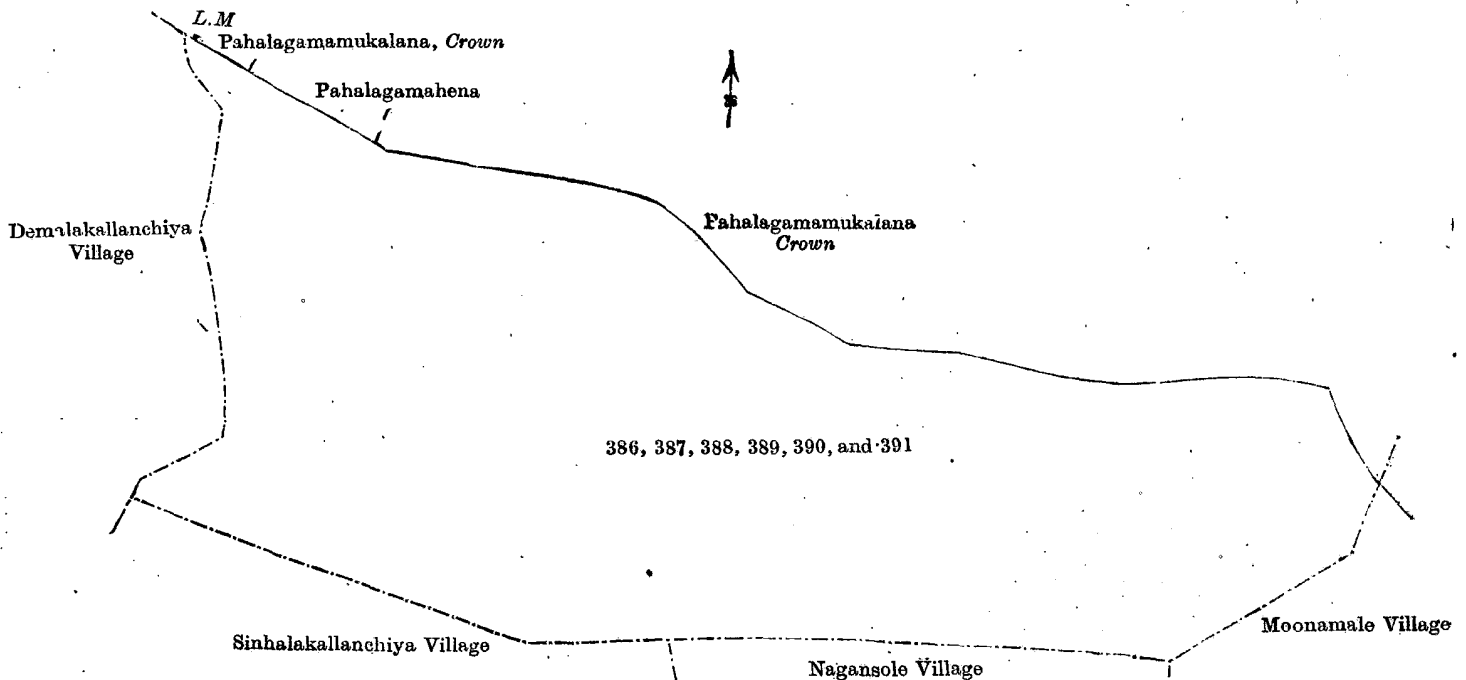
The following lots situated in the village of Pahalagama, in the Magul Medagandahe Korale West of the Wannihatpattu of the Kurunegala District, in the North-Western Province, as described in the annexed diagram:—

Preliminary plan 3,931.

Situation: Pahalagama village in Magul Medagandahe Korale East of Wannihatpattu of Kurunegala District.

Lot.	Name of Land.	Extent, A. R. P.	Lot.	Name of Land.	Extent, A. R. P.
386	Pahalagamamukalana	.. 297 3 27	390	Mawatagamapara (Gansabhawa road)	1 3 10
387	Minipittaniya (cemetery)	.. 0 2 2	391	Madugaha-ela (stream)	0 1 38
388	Meddumaralagewewa	.. 0 2 33			
389	Minipittaniye-ela (stream)	.. 0 0 39			
					301 2 29

and bounded as follows: on the north by Pahalagamamukalana claimed by the Crown, Pahalagamahena claimed by the villagers of Pahalagama, Pahalagamamukalana claimed by the Crown; on the east by Pahalagamamukalana claimed by the Crown, the village limit of Moonamale; on the south by the village limit of Nagansole, the village limit of Sinhala Kallanchiya; on the west by the village limit of Demala Kallanchiya.



Surveyor-General's Office,
Colombo, July 22, 1911.

Scale of 16 Chains to an Inch.
Kurunegala S. O. 108—1911.

A. J. WICKWAR,
for Surveyor-General.

Kurunegala Notice No. 4,212.**Notice under "The Waste Lands Ordinances of 1897, 1899, 1900, and 1903."**

TAKE notice that unless within three months from September 8, 1911, the persons, if any, who claim any interest in the lands hereinafter mentioned or in any one or more of such lands make claim in person or in writing to the said lands or any of them or to some interest therein to N. A. Hampton, Esq., Special Officer appointed under section 28 of "The Waste Lands Ordinances of 1897, 1899, 1900, and 1903," at his office at Fort, Colombo:

Such Special Officer, in pursuance of the powers vested in him by the said Ordinances, will declare by writing under his hand that the said lands or such of them, as to which no claim has been made, are the property of the Crown.

N. A. HAMPTON,
Special Officer.

Description of the Lands referred to.

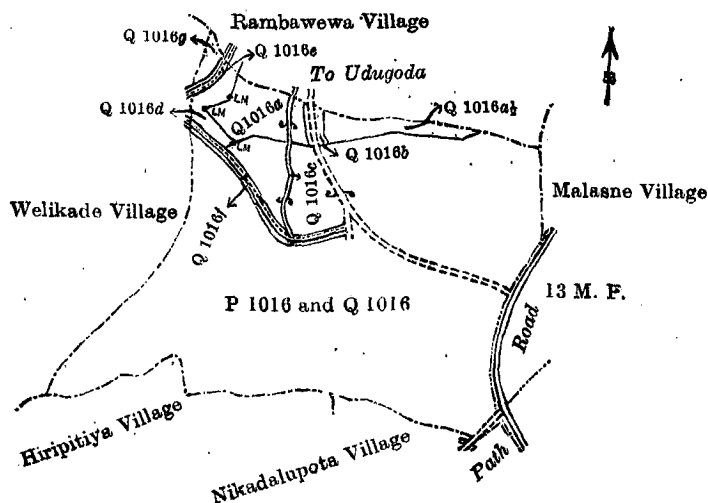
The following lots situated in the village of Mehialagama in the Mahagalboda Egoda korale of the Hiriyala hatpattu of the Kurunegala, District, in the North-Western Province, as described in the annexed diagrams:—

Preliminary plan 2,011.

Situation: Mehialagama village in Mahagalboda Egoda korale of Hiriyala hatpattu in Kurunegala District. |

Lot.	Name of Land.	Extent, A. R. P.	Lot.	Name of Land.	Extent, A. R. P.
P 1016	Mehialagamawewa	1 0 10	Q 1016d	Mehialagamahenyaya (reser- vation for channel)	0 3 1
Q 1016	Mehialagamahenyaya	68 0 19	Q 1016e	Wana-ela	0 0 33
Q 1016a	Do.	3 0 18	Q 1016f	Do.	0 3 8
Q 1016a½	Do.	1 2 3	Q 1016g	Mehialagamahenyaya	0 2 23
Q 1016b	Mehialagamahenyaya (reser- vation for road)	0 0 28			
Q 1016c	Wana-ela	0 0 15			76 1 38

and bounded as follows: on the north by the village limit of Rambawewa; on the east by the village limit of Malasne; on the south by a path, the village limit of Nikadalupota, the village limit of Hiripitiya; on the west by the village limit of Welikada.



Surveyor-General's Office,
Colombo, August 1, 1911.

Scale of 16 Chains to an Inch.

A. J. WICKWAR,
for Surveyor-General.

Kurunegala S. O. 109—1911.

Kurunegala Notice No. 4,213.**Notice under "The Waste Lands Ordinances of 1897, 1899, 1900, and 1903."**

TAKE notice that unless within three months from September 8, 1911, the persons, if any, who claim any interest in the lands hereinafter mentioned or in any one or more of such lands or to some interest therein make claim in person or in writing to the said lands or any of them or to some interest therein to N. A. Hampton, Esq., Special Officer appointed under section 28 of "The Waste Lands Ordinances of 1897, 1899, 1900, and 1903," at his office at Fort, Colombo:

Such Special Officer, in pursuance of the powers vested in him by the said Ordinances, will declare by writing under his hand that the said lands or such of them, as to which no claim has been made, are the property of the Crown.

N. A. HAMPTON,
Special Officer.

Description of the Lands referred to.

The following lots situated in the village of Wirapokuna, in the Kinyama korale of the Katugampola hatpattu of the Kurunegala District, in the North-Western Province, as described in the annexed diagrams :—

I.—Preliminary plan 1,406.

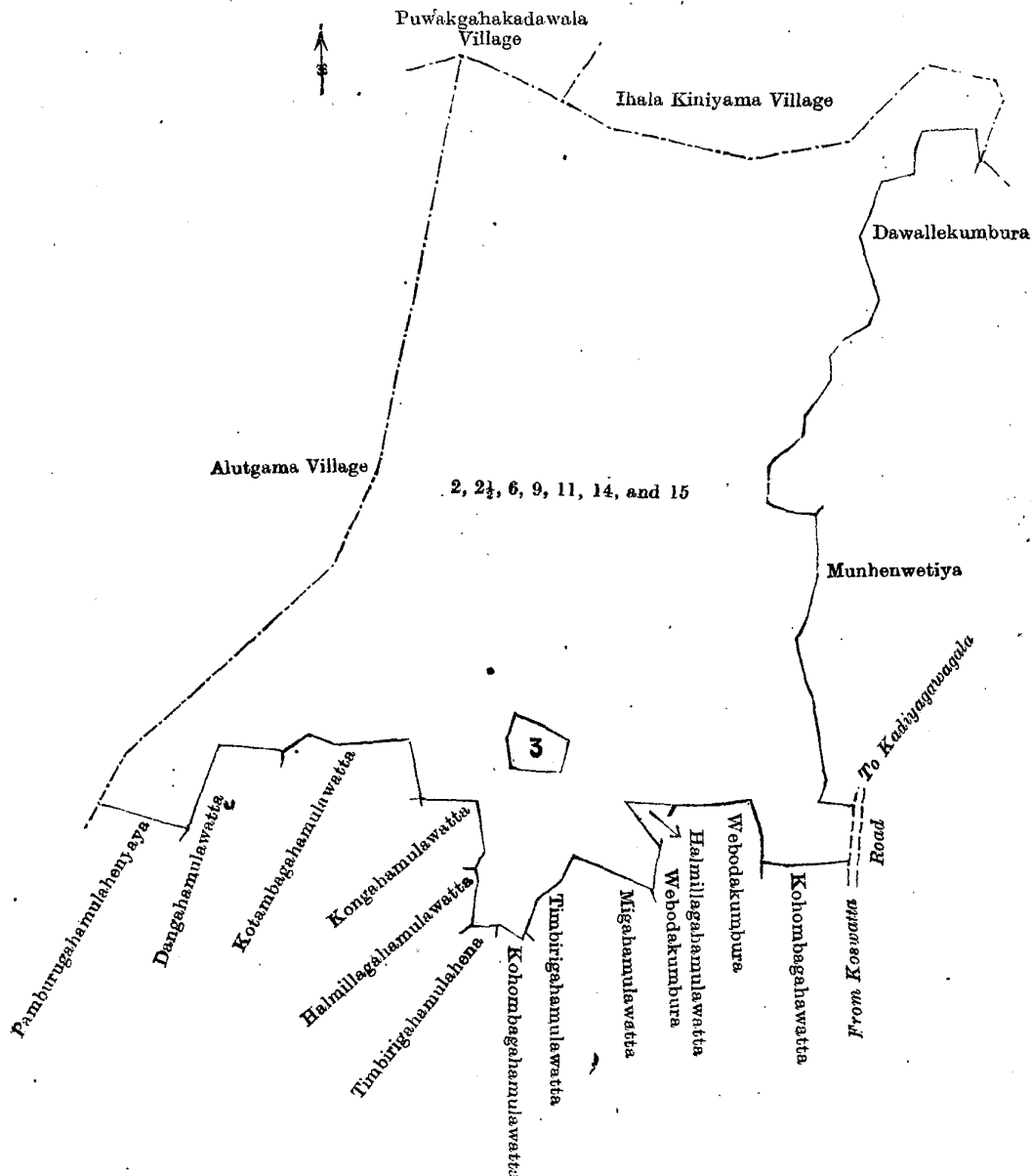
Situation : Wirapokuna village in Kinyama korale of Katugampola hatpattu of Kurunegala District.

Lot.	Name of Land.	Extent, A. R. P.	Lot.	Name of Land.	Extent, A. R. P.
2	Kumbukwewa (tank and bund)	6 3 16	14	Gedarawewa (tank)	1 0 3
2½	Mukalalangahenyaya	59 1 17	15	Nikagahakotuwa	0 1 7
6	Dangahamulawattehena	1 1 23			
9	Halambagahamulapillewa	1 3 18			
11	Kohombagahawattehena	1 0 24			
					71 3 28

and bounded as follows : on the north by the village limit of Puwakgahakadawala, the village limit of Ihala Kinyama; on the east by the village limit of Ihala Kinyama, Dawallekumbura claimed by Atukoralalage Mudalihamy and others, Munhenwetiya claimed by R. M. Appuhamy Vidane and others, the road from Kadiyagawagala to Koswatta; on the south by Kohombagahawatta claimed by R. M. Appuhamy, Webodakumbura claimed by Sohondirala and others, Halmillagahamulawatta claimed by Gamaralage Ukkurala, Webodakumbura claimed by Sohondirala and others, Migahamulawatta claimed by Appuhamy Vidane, Timbirigahamulawatta claimed by A. R. Mudalihamy and others, Kohombagahamulawatta claimed by A. Guruhamy, Timbirigahamulawatta claimed by A. Mudalihamy and others, Halmillagahamulawatta claimed by A. Menikrala, Kongahamulawatta claimed by Gamaralage Ukkurala, Kotambagahamulawatta claimed by R. M. Appuhamy, Vidane, Dangahamulawatta claimed by G. Ukkurala and another, Pamburugahamulahenyaya claimed by R. M. Appuhamy Vidane and others; on the west by the village limit of Alutgama.

NOTE.—The following lot lying within the above boundaries is excluded from this notice, and its area of 2 roods and 10 perches is not included in the acreage of 71 acres 3 roods and 28 perches given above:—

Lot.	Name of Land.	Extent, A. R. P.
3	Ambagahamulawatta	0 2 10



Surveyor-General's Office,
Colombo, July 25, 1911.

Scale of 8 Chains to an Inch.

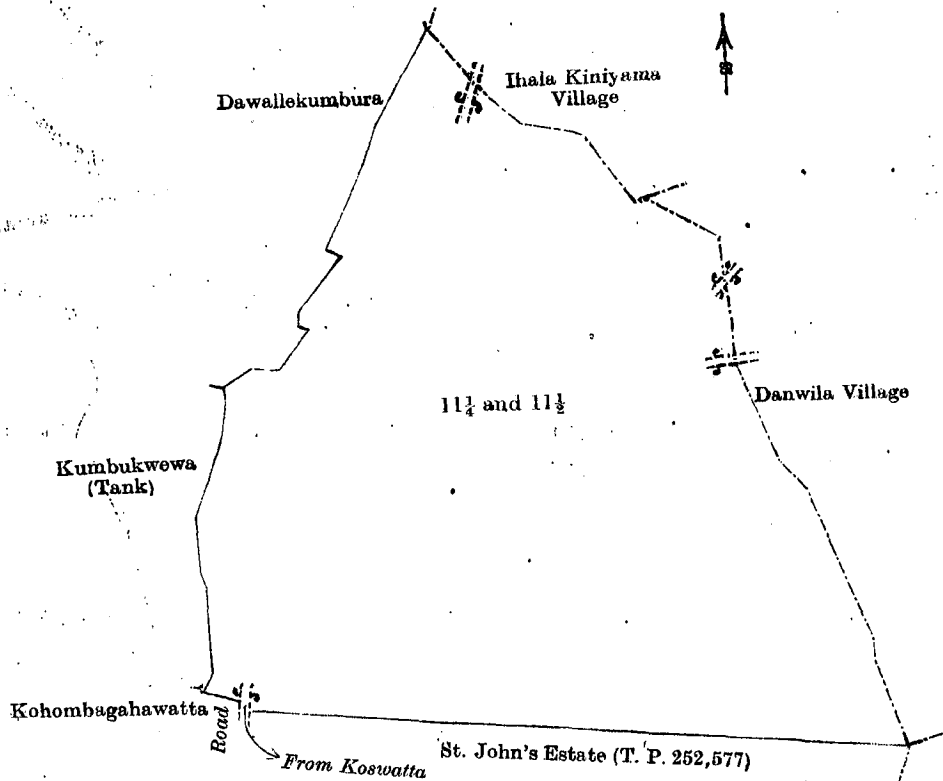
A. H. G. DAWSON,
for Surveyor-General.

II.—Preliminary plan 1,406.

Situation : Wirapokuna village in Kinyama korale of Katugampola hatpattu of Kurunegala District.

Lot.	Name of Land.	Extent, A. R. P.
11 $\frac{1}{4}$	Minipitiya (cemetery)	0 0 38
11 $\frac{1}{2}$	Munhenwetiya	54 3 19
		55 0 17

and bounded as follows : on the north by the village limit of Ihala Kinyama, the village limit of Danwila ; on the east by the village limit of Danwila ; on the south by St. John's estate (T. P. 252,577), the road from Koswatta to Ihala Kinyama, Kohombagahawattehena claimed by Sohondirala and others ; on the west by Kumbukwewa (tank) claimed by R. M. Appuhamy Vidane and others, Dawallekumbura claimed by Atukoralage Mudalihamy and others.



Surveyor-General's Office,
Colombo, July 25, 1911.

Scale of 8 Chains to an Inch.

A. H. G. DAWSON,
for Surveyor-General.

III.—Preliminary plan 1,406.

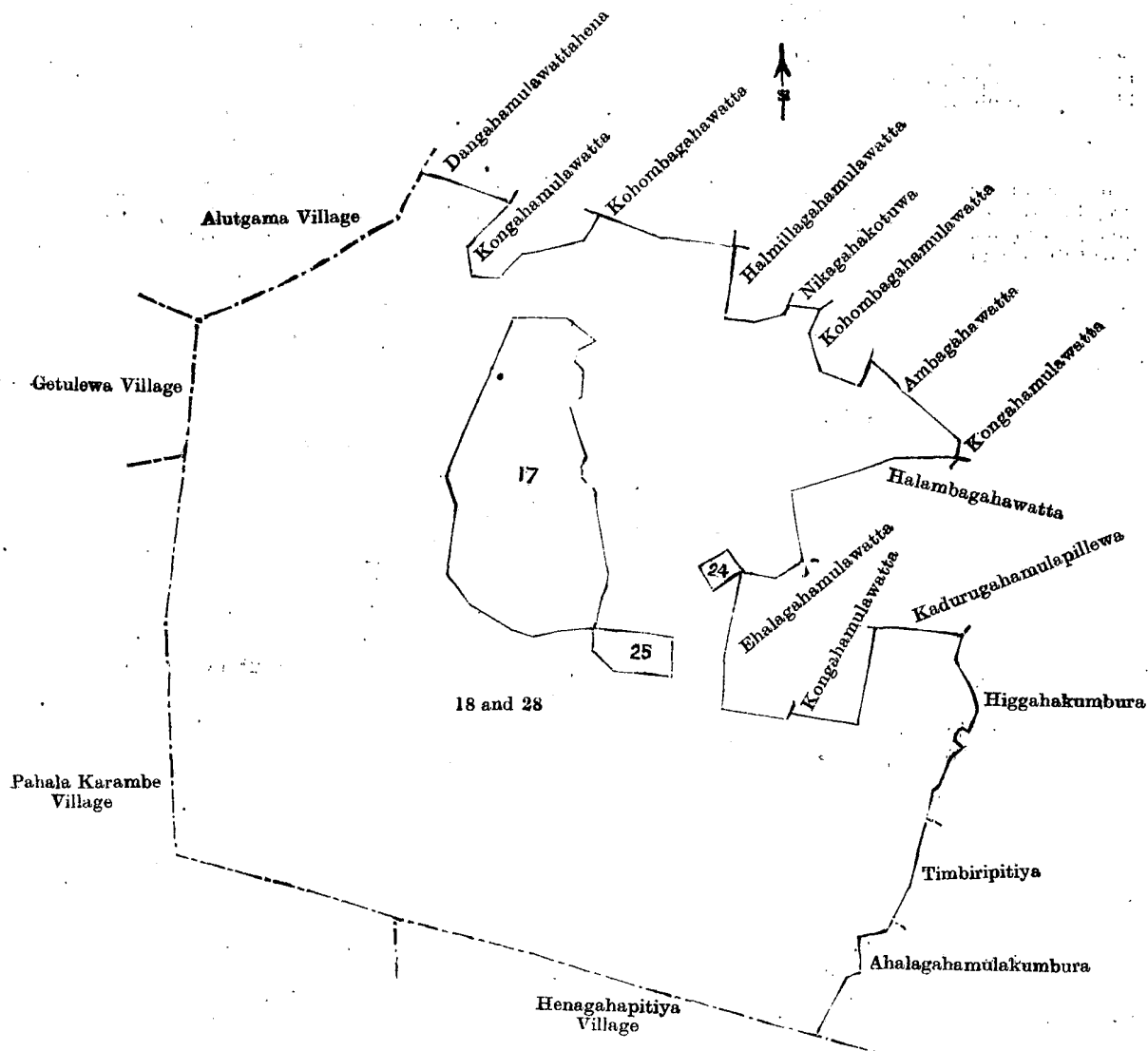
Situation : Wirapokuna village in Kinyama korale of Katugampola hatpattu of Kurunegala District.

Lot.	Name of Land.	Extent, A. R. P.
18	Yakadurukatuwa, Ehalagahamulahena, Pamburugahamulahenyaya, Timbirigahamulahena	88 0 21
28	Kongahamulawatta	1 2 0
		89 2 21

and bounded as follows : on the north by the village limit of Alutgama, Dangahamulawattehena claimed by G. Ukkurala, Kongahamulawatta claimed by G. Mudalihamy and another, Kohombagahawatta claimed by A. Appurala, Halmillagahamulawatta claimed by A. Menikrala, Nikagahakotuwa claimed by Mudalihamy and others, Kohombagahamulawatta claimed by A. Guruhamy, Ambagahawatta claimed by C. Guruhamy and another ; on the east by Kongahamulawatta claimed by Appuralage Bandappu and another, Helambagahawatta claimed by A. Mudalihamy, Ehalagahamulawatta claimed by A. Punchirala, Kongahamulawatta claimed by R. M. Appuhamy Vidane, Kadurugahamulapillewa claimed by A. K. Kiri Etana, Higgahakumbura claimed by R. M. Appuhamy Vidane and another, Timbiripitiya claimed by R. M. Appuhamy Vidane and others, Ehalagahamulakumbura claimed by H. M. Dingiri Banda and others ; on the south by the village limit of Henagahapitiya, the village limit of Pahalakarambe ; on the west by the village limit of Pahalakarambe, the village limit of Getulewa.

NOTE.—The following lots lying within the above boundaries are excluded from this notice, and their aggregate acreage of 8 acres 2 roods and 37 perches is not included in the acreage of 89 acres 2 roods and 21 perches given above:—

Lot.	Name of Land.	Extent, A. R. P.
17	Wilakumbura	7 3 17
24	Daminagahamulawatta	0 0 36
25	Do.	0 2 24
		8 2 37



Surveyor-General's Office,
Colombo, July 25, 1911.

Scale of 8 Chains to an Inch.

A. H. G. DAWSON,
for Surveyor-General.

IV.—Preliminary plan 1,406.

Situation : Wirapokuna village in Kinyama korale of Katugampola hatpattu of Kurunegala District.

Lot.	Name of Land.	Extent, A. R. P.
30	Suriyagahakumburepillewa	12 0 9

and bounded as follows : on the north by Talgahamulawatta claimed by Menik Etana ; on the east by the road from Kadiyagawagala to Koswatta ; on the south by the village limit of Henagahapitiya ; on the west by Ehalagahamulakumbura claimed by H. M. Dingiri Banda and others, Timbiripitiya claimed by R. M. Appuhamy and others, Higgahakumbura claimed by R. M. Appuhamy Vidane and another, Pahalawela claimed by A. K. Kiri Etana and another, Higgahakumbura claimed by A. K. Mudalihamy and another, Suriyagahakumbura claimed by R. M. Appuhamy and others.

[For Diagram see page 884.]

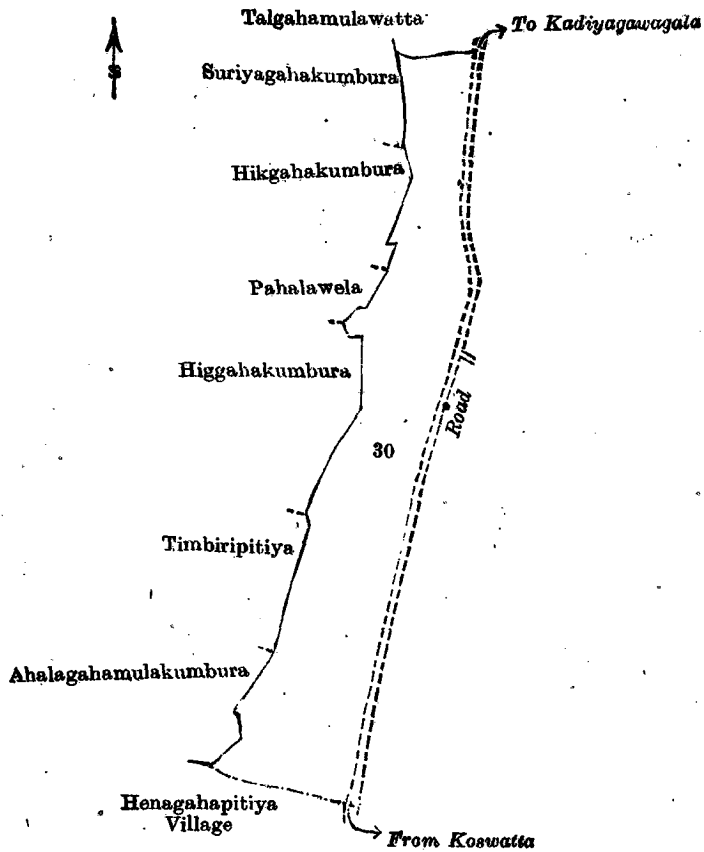
Kurunegala Notice No. 4,214.

Notice under "The Waste Lands Ordinances of 1897, 1899, 1900, and 1903."

TAKE notice that unless within three months from September 8, 1911, the persons, if any, who claim any interest in the land hereinafter mentioned make claim in person or in writing to the said land or to some interest therein to N. A. Hampton, Esq., Special Officer appointed under section 28 of "The Waste Lands Ordinances of 1897, 1899, 1900, and 1903," at his office at Fort, Colombo :

Such Special Officer, in pursuance of the powers vested in him by the said Ordinances, will declare by writing under his hand that the land, to which no claim has been made, is the property of the Crown.

N. A. HAMPTON,
Special Officer.



Surveyor-General's Office,
Colombo, July 25, 1911.

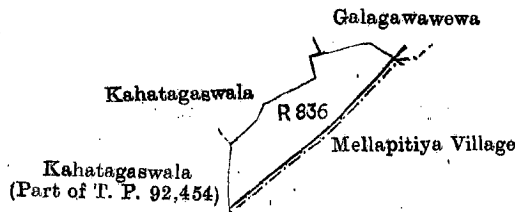
Scale of 8 Chains to an Inch.

A. H. G. DAWSON,
for Surveyor-General.

Kurunegala S. O. 110—1911.

Description of the Land referred to.

The land commonly called or known as Kahatagaswalawewapillewa, situated in the village of Kahatagaswala, in the Mahagalboda Egoda korale of the Hiriyala hatpattu of the Kurunegala District, in the North-Western Province, containing in extent 1 rood and 34 perches, shown as lot R 836 in preliminary plan 1,890, and in the annexed diagram; and bounded as follows: on the north by Kahatagaswala claimed by Dingiri Banda, Korala, Galagawawewa claimed by Potuwila Bandara Menika; on the east and south by the village limit of Mellapitiya; on the west by Kahatagaswala (part of T. P. 92,254).



Surveyor-General's Office,
Colombo, July 29, 1911.

Scale of 4 Chains to an Inch.

A. J. WICKWAR,
for Surveyor-General.

Kurunegala S. O. 111—1911.

FINAL ORDERS.

Matara S. O. No. 1,558.

Order under Section 4, Sub-section (1), of "The Waste Lands Ordinances of 1897, 1899, 1900, and 1903," declaring Lands to be Crown Property.

In the matter of the lands commonly called or known as Tennapitadeniyeatura, Mataragedeniyeatmaga, &c., situate in the village of Iriyatota, in the Gangaboda pattu in the Matara District, in the Southern Province, and of "The Waste Lands Ordinances of 1897, 1899, 1900, and 1903."

WHEREAS in pursuance of section 1 of the said Ordinances it was duly notified on July 2, 1909, that if no claim to the lands commonly called or known as Tennapitadeniyeatura, Mataragedeniyeatmaga, &c., situate in the village of Iriyatota, in the Gangaboda pattu in the Matara District, in the Southern Province, containing in extent 231 acres 2 roods and 7 perches and shown as lots 34, 34d, 34e, 34f, 34g, 34h, 34i, 34j in preliminary plan 183, and in the annexed diagram, was made to John George Fraser, Special Officer appointed under section 28 of the said Ordinances, within the period of three months from the date specified in such notice, such lands would be deemed the property of the Crown, and dealt with on account of the Crown (*vide* Notice No. 3,489):

And whereas Vidane Gamage Don Andris of Patramulla made claim thereto, and whereas the said claimant has withdrawn his claim to the said lands, I, John George Fraser, Special Officer appointed under section 28 of the said Ordinances, under and by virtue of the powers vested in me in that behalf by section 4 of the said Ordinance, do hereby, on June 19, 1911, order and declare under section 4, sub-section (1), of the said Ordinances, that the said lands as more fully described herein below, are the property of the Crown.

Description of the Lands referred to.

The following lots situated in the village of Iriyatota, in the Gangaboda pattu of the Matara District, in the Southern Province, as described in the annexed diagram :—

Preliminary plan 183. Field sheets O/20/35-43 and O/20/36-44.
Situation : Iriyatota village in Gangaboda pattu of Matara District.

Lot.	Name of Land.	Extent, A. R. P.	Lot.	Name of Land.	Extent, A. R. P.
34	Tennapitadeniyeatura, Matarage-deniyeatmaga, &c.	217 0 22	34h	Tippalabedda	1 0 28
34d	Etakehelhena	5 1 13	34i	Do.	1 1 36
34e	Tippalabedda	3 3 26	34j	Galketiyahena <i>alias</i> Ginigalpalehena	0 3 19
34f	Do.	0 2 29			
34g	Do.	0 3 34			231 2 7

and bounded as follows : on the north by the village limit of Hrapawita ; on the east by the village limit of Horapawita, the village limit of Mahalpe (Ellewela-ela) the village limit of Ellewela ; on the south by the village limit of Ganegama ; on the west by Banketiyehena sold by Crown, Ihalagedarawattahena sold by Crown to Malawara Arachchige Don Abraham and others, the Ellewela-ela, Annasiwattahena *alias* Tippalahena declared to be the property of the Crown under the Waste Lands Ordinances, the Ellewela-ela, Etakehelhena declared to be the property of the Crown under the Waste Lands Ordinances, a cart road, Gamagewattahena sold by Crown to Malawara Arachchige Don Juwanis, Ginigalpolahena sold by the Crown, Medakuttiya sold under Waste Lands Ordinances to Vidanagama Don Andris, Kospelakoratuwa sold by the Crown to Malawara Arachchige Don Abraham and others, Ginigalpolahena declared to be the property of the Crown under the Waste Lands Ordinances, Galagawadeniya claimed by Malawara Arachchige Don Abraham, Ginigalpolahena declared to be the property of the Crown under the Waste Lands Ordinances, Betigahadeniya claimed by Malawara Arachchige Allis Appu, Dikdeniyehena declared to be the property of the Crown under the Waste Lands Ordinances, Kolabaddanadeniya claimed by Malawara Arachchige Don Abraham, Rawanadeniyemedakuttiya declared to be the property of the Crown under the Waste Lands Ordinances, Rawanadeniya claimed by Mohottige Don Babun Appu and others, Rawanadeniyeatmaga declared to be the property of the Crown under the Waste Lands Ordinances, Rawanadeniya claimed by Mohottige Don Babun Appu and others, Rawanadeniyemedakuttiya declared to be the property of the Crown under the Waste Lands Ordinances, Rawanadeniyeadumullehena declared to be the property of the Crown under the Waste Lands Ordinances, Kolabaddanadeniya claimed by Malawara Arachchige Don Abraham, Kapahedudeniya claimed by Malawara Arachchige Don Juwanis, the village limit of Patramulla.

NOTE.—The following lots lying within the above boundaries are excluded from this order and their aggregate acreage of 21 acres and 16½ perches is not included in the acreage of 231 acres 2 roods and 7 perches given above :—

Lot.	Name of Land.	Extent, A. R. P.	Lot.	Name of Land.	Extent, A. R. P.
5	Sapugahadeniyahena	1 0 10½	32	Elagawadeniya	0 2 16
6	Thattagedeniya, &c.	6 1 6½			
7	Korakomehenawatta	0 1 37½			21 0 16½
8	Etakehelhena <i>alias</i> Korakomehena	12 2 26			

J. G. FRASER,
Special Officer.

June 19, 1911.

[For Diagram see page 886.]

Matara S. O. No. 1,559.

Order under Section 4, Sub-section (1), of "The Waste Lands Ordinances of 1897, 1899, 1900, and 1903."

In the matter of the land commonly called or known as Medakuttiya, situate in the village of Iriyatota, in the Gangaboda pattu of the Matara District, in the Southern Province, and of "The Waste Lands Ordinances of 1897, 1899, 1900, and 1903."

WHEREAS in pursuance of section 1 of the said Ordinances it was duly declared and notified on July 2, 1909, that if no claim to the land commonly called or known as Medakuttiya, situate in the village of Iriyatota, in the Gangaboda pattu of the Matara District, in the Southern Province, containing in extent 1 acre 3 roods and 30 perches and shown as lot 34m in preliminary plan 183, and in the annexed diagram, was made to John George Fraser, Special Officer appointed under section 28 of the said Ordinances, within the period of three months from the date specified in the said notice, such land would be declared the property of the Crown, and dealt with on account of the Crown (*vide* Notice No. 3,489):

And whereas Vidane Gamage Don Andris of Patramulla made claim thereto, and John Still, Special Officer appointed under section 28 of the said Ordinances, made due inquiry into such claim, and whereas the said claimant and the aforesaid John Still, Special Officer, with the consent of His Excellency the Governor, came to an agreement in writing dated May 9, 1910, concerning the said land, under section 4, sub-section (1), of the said Ordinances, whereby it was agreed that the said claimant should be declared the purchaser of the said land upon payment on or before August 9, 1910, to the Assistant Government Agent of Matara, of a sum of Twenty Rupees (Rs. 20) only, as the purchase amount of the said land, and whereas the said amount has been duly paid by the said claimant, he is hereby, in pursuance of the agreement afore-mentioned, declared to be the purchaser of the said land, as more fully described herein below.

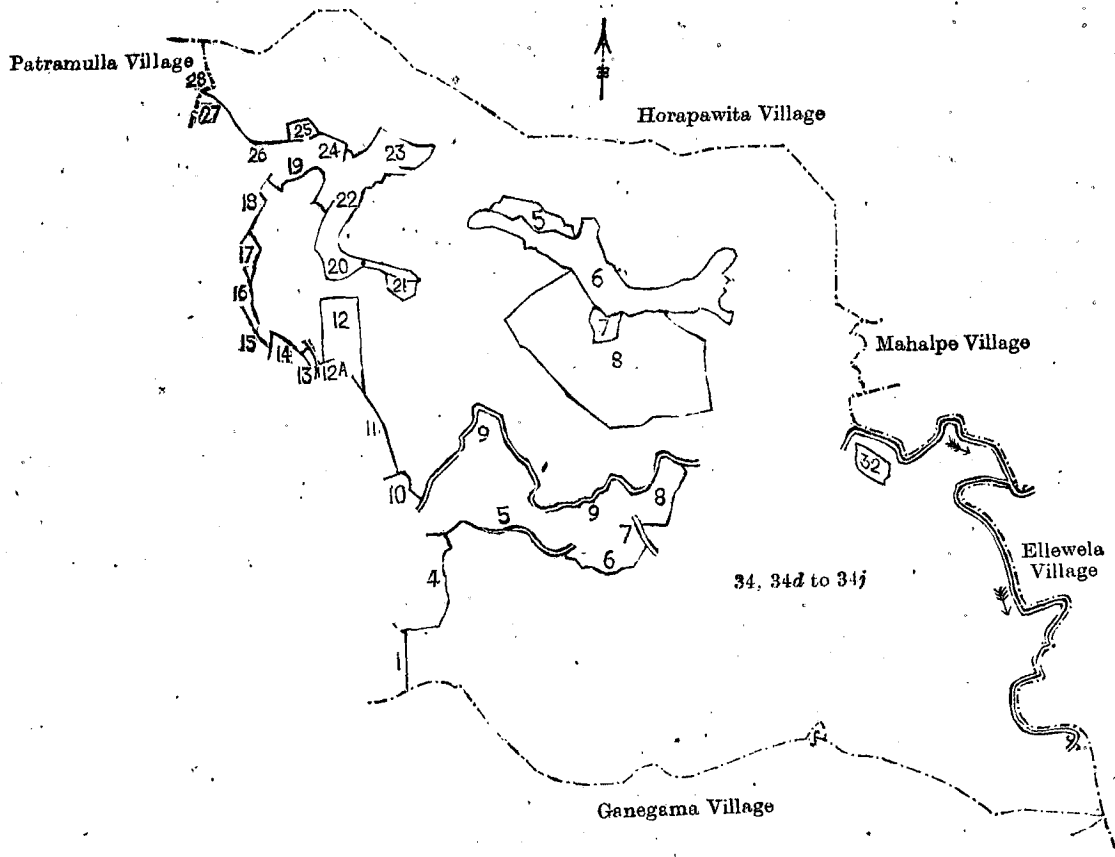
Description of the Land referred to.

The following lot situated in the village of Iriyatota, in the Gangaboda pattu of the Matara District, in the Southern Province, as described in the annexed diagram :—

Preliminary plan 183. Field sheet O/20/35-43.
Situation : Iriyatota village in Gangaboda pattu of Matara District.

Lot.	Name of Land.	Extent, A. R. P.
34m	Medakuttiya	1 3 30

D 3



- | | |
|---|--|
| 1 Banketiyehena | 15 Ginigalpalahena, <i>Crown</i> |
| 4 Ihalgederawattehena | 16 Betigahadeniya |
| 5 The Ellewela-ela | 17 Dikdeniyehena, <i>Crown</i> |
| 6 Annasiwattehena <i>alias</i>
Tippolahena, <i>Crown</i> | 18 Kolabaddanadeniya |
| 7 The Ellewela-ela | 19 Rawanadeniyemedakuttiya <i>Crown</i> |
| 8 Etakehelhena, <i>Crown</i> | 20 Rawanadeniya |
| 9 Cart Road | 21 Rawanadeniyeatmaga, <i>Crown</i> |
| 10 Gamagewattehena | 22 Rawanadeniya |
| 11 Ginigalpalahena | 23 Rawanadeniyemedakuttiya, <i>Crown</i> |
| 12 Medakuttiya | 24 Rawanadeniyemedakuttiya, <i>Crown</i> |
| 12a Kospelakoratuwa | 25 Rawanadeniyeeudumullehena, <i>Crown</i> |
| 13 Ginigalpalahena, <i>Crown</i> | 26 Kolabaddanadeniya |
| 14 Galagawadeniya | 27 Kapahedudeniya |
| | 28 Village Limit of Patramulla |

Surveyor-General's Office,
Colombo, July 18, 1911.

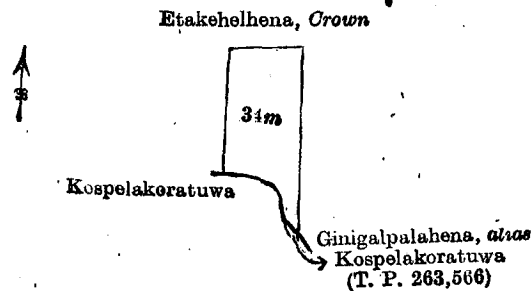
Scale of 16 Chains to an Inch.

A. H. G. DAWSON,
for Surveyor-General.

and bounded as follows : on the north and east by Etakehelhena declared to be the property of the Crown under the Waste Lands Ordinances ; on the south by Ginigalpalahena *alias* Kospelakoratuwa (T. P. 263,566), Kospelakoratuwa sold by Crown to Malawara Arachchige Don Abraham ; on the west by Etakehelhena declared to be the property of the Crown under the Waste Lands Ordinances.

June 19, 1911.

J. G. FRASER,
Special Officer.



Scale of 8 Chains to an Inch.

Surveyor-General's Office,
Colombo, May 18, 1911.

A. H. G. DAWSON,
for Surveyor-General.

Matara S. O. No. 1,560.

Order under Section 4, Sub-section (1), of "The Waste Lands Ordinances of 1897, 1899, 1900, and 1903."

In the matter of the land commonly called or known as Ginigalpalahena, situate in the village of Iriyatota, in the Gangaboda pattu of the Matara District, in the Southern Province, and of "The Waste Lands Ordinances of 1897, 1899, 1900, and 1903."

WHEREAS in pursuance of section 1 of the said Ordinances it was duly declared and notified on July 2, 1909, that if no claim to the land commonly called or known as Ginigalpalahena, situate in the village of Iriyatota, in the Gangaboda pattu of the Matara District, in the Southern Province, containing in extent 1 acre 3 roods and 16 perches, and shown as lot 12a in preliminary plan 183, and in the annexed diagram, was made to John George Fraser, Special Officer appointed under section 28 of the said Ordinances, within the period of three months from the date specified in the said notice, such land would be declared the property of the Crown, and dealt with on account of the Crown (*vide* Notice No. 3,489):

And whereas Malawara Arachchige Don Abaraham of Ganegama made claim thereto, and John Still, Special Officer appointed under section 28 of the said Ordinances, made due inquiry into such claim, and whereas the said claimant and the aforesaid John Still, Special Officer with the consent of His Excellency the Governor, came to an agreement in writing dated May 9, 1910, concerning the said land, under section 4, sub-section (1) of the said Ordinances, whereby it was agreed that the said claimant should be declared the purchaser of the said land upon payment on or before August 9, 1910, to the Assistant Government Agent of Matara, of a sum of Twenty Rupees (Rs. 20) only, as the purchase amount of the said land, and whereas the said amount has been duly paid by the said claimant, he is hereby, in pursuance of the agreement aforementioned, declared to be the purchaser of the said land, as more fully described herein below.

Description of the Land referred to.

The following lot situated in the village of Iriyatota, in the Gangaboda pattu of the Matara District, in the Southern Province, as described in the annexed diagram:—

Preliminary plan 183. Field sheet O/20/35-43.

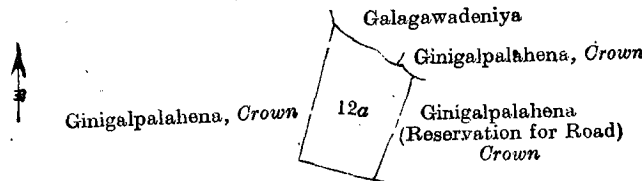
Situation: Iriyatota village in Gangaboda pattu of Matara District.

Lot.	Name of Land.	Extent, A. R. P.
12a	Ginigalpalahena	1 3 16

and bounded as follows: on the north by Galagawadeniya claimed by Malawara Arachchige Don Abraham, Ginigalpalahena declared to be the property of the Crown under the Waste Lands Ordinances; on the east by Ginigalpalahena (reservation for road) declared to be the property of the Crown under the Waste Lands Ordinances; on the south and west by Ginigalpalahena declared to be the property of the Crown under the Waste Lands Ordinances.

June 19, 1911.

J. G. FRASER,
Special Officer.



Scale of 8 Chains to an Inch.

Surveyor-General's Office,
Colombo, May 18, 1911.

A. H. G. DAWSON,
for Surveyor-General.

Matara S. O. No. 1,561.

Order under Section 4, Sub-section (1), of "The Waste Lands Ordinances of 1897, 1899, 1900, and 1903,"
declaring Lands to be Crown Property.

In the matter of the lands commonly called or known as Ginigalpalahena, Tippolahena *alias* Annasiwattehena, situate in the village of Iriyatota, in the Gangaboda pattu of the Matara District, in the Southern Province, and of "The Waste Lands Ordinances of 1897, 1899, 1900, and 1903."

WHEREAS in pursuance of section 1 of the said Ordinances it was duly notified on July 2, 1909, that if no claim to the lands commonly called or known as Ginigalpalahena, Tippolahena *alias* Annasiwattehena, situate in the village of Iriyatota, in the Gangaboda pattu of the Matara District, in the Southern Province, containing in extent 24 acres 1 rood and 36½ perches and shown as lots 12, 12b, 12c, 14, and 31 in preliminary plan 183, and in the annexed diagrams, was made to John George Fraser, Special Officer appointed under section 28 of the said Ordinances, within the period of three months from the date specified in such notice, such lands would be deemed the property of the Crown, and dealt with on account of the Crown (*vide* Notice No. 3,489):

And whereas Malawara Arachchige Don Abraham of Ganegama made claim thereto, and whereas the said claimant has withdrawn his claim to the said lands, I, John George Fraser, Special Officer appointed under section 28 of the said Ordinances, under and by virtue of the powers vested in me in that behalf by section 4 of the said Ordinances, do hereby, on June 19, 1911, order and declare under section 4, sub-section (1), of the said Ordinances, that the said lands as more fully described herein below, are the property of the Crown.

Description of the Lands referred to.

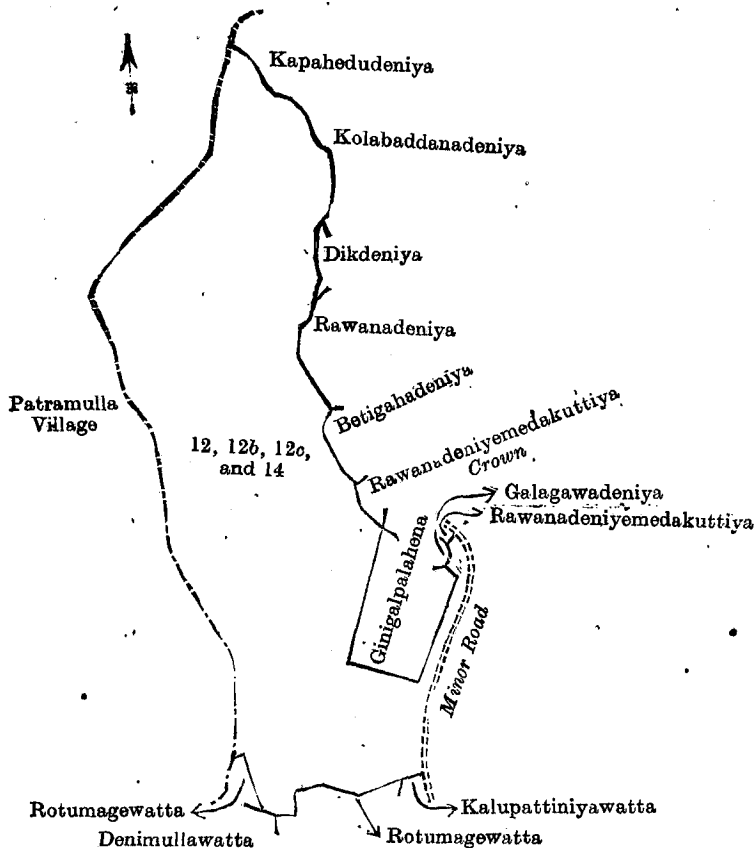
The following lots situated in the village of Iriyatota, in the Gangaboda pattu of the Matara District, in the Southern Province, as described in the annexed diagrams:—

I.—Preliminary plan 183. Field sheet O/20/35-43.

Situation: Iriyatota village in Gangaboda pattu of Matara District.

Lot.	Name of Land.	Extent, A. R. P.
12	Ginigalpalahena	10 1 29
12b	Do. (reservation for road)	0 0 33
12c	Do.	0 0 27
14	Ginigalpalahena	11 1 26
		22 0 35

and bounded as follows: on the north by the village limit of Patramulla, Kapahedudeniya claimed by Malawara Arachchige Don Juanis; on the east by Kolabaddanadeniya claimed by Malawara Arachchige Don Abraham, Dikdeniya claimed by ditto and others, Rawanadeniya claimed by Mohottige Don Babun Appu and others, Betigahadeniya claimed by Malawara Arachchige Allis Appu and others, Rawanadeniyemedakuttiya declared to be the property of the Crown under the Waste Lands Ordinances, Ginigalpalahena sold under the Waste Lands Ordinances to Malawara Arachchige Don Abraham, Galagawadeniya claimed by Malawara Arachchige Don Abraham, Rawanadeniyemedakuttiya declared to be the property of the Crown under the Waste Lands Ordinances, a minor road; on the south by Kalupattiniyawatta claimed by U. Janis, Rotumagewatta claimed by M. Babun Appu and others, Denimullawatta claimed by K. Andris Appu and others; on the west by Rotumagewatta claimed by M. Babun Appu and others, the village limit of Patramulla.



Surveyor-General's Office,
Colombo, May 18, 1911.

Scale of 8 Chains to an Inch.

A. H. G. DAWSON,
for Surveyor-General.

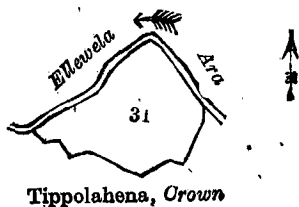
II.—Preliminary plan 183. Field sheet O/20/35-43.
Situation: Iriyatota village in Gangaboda pattu of Matara District.

Lot.	Name of Land.	Extent, A. R. P.
31	Tippalahena alias Annasiwattehena	2 1 1½

and bounded as follows: on the north by the Ellewela-ara; on the east by the Ellewela-ara, Tippolahena declared to be the property of the Crown under the Waste Lands Ordinances; on the south by Tippolahena declared to be the property of the Crown under the Waste Lands Ordinances; on the west by the Ellewela-ara.

June 19, 1911.

J. G. FRASER,
Special Officer.



Surveyor-General's Office,
Colombo, May 18, 1911.

Scale of 8 Chains to an Inch.

A. H. G. DAWSON,
for Surveyor-General.

Hambantota S. O. No. 563.

Order under Section 4, Sub-section (1), of "The Waste Lands Ordinances of 1897, 1899, 1900, and 1903,"
declaring Lands to be Crown Property.

In the matter of the lands commonly called or known as Gorakagahahena, &c., situate in the village of Ranasingoda, in the West Giruwa pattu of the Hambantota District, in the Southern Province, and of "The Waste Lands Ordinances of 1897, 1899, 1900, and 1903."

WHEREAS in pursuance of section 1 of the said Ordinances it was duly notified on April 27, 1906, that if no claim to the lands commonly called or known as Gorakagahahena, &c., situate in the village of Ranasingoda, in the West Giruwa pattu of the Hambantota District, in the Southern Province, containing in extent 175 acres 2 roods and 25 perches, and shown as lots 6, 6e, 6h, 6i, 6j in preliminary plan 151, and in the annexed diagrams, was made to Howard Ormè Fox,

Special Officer appointed under section 28 of the said Ordinances, within the period of three months from the date specified in such notice, such lands would be deemed the property of the Crown, and dealt with on account the Crown (*vide* Notice No. 2,419):

And whereas (1) Charles Abeysundera Wirasinha, (2) Dionysius Abeysundera Wirasinha, (3) William Henry Silva Wickramasekera, (4) Louis Richard Abeywickrama Karunaratna Gunasekera, (5) Abraham Roland Perera Wijesinha Gunatileke, (6) William Gilbert Perera Wijesinghe Gunatileke, (7) Harry Obeyasekera, (8) Charles Wiresiriwardana Wirakoon Mabarana, (9) Sophia Maria Amarasakera Wirasinha Jayawardena, (10) Lilian Jayawardena Gunatilaka, (11) Alfred Peter Jayawardena for himself and as duly appointed representative of the minors Wilmot Peter Jayawardena, Edward Peter Jayawardena, Letitia Jayawardena, Samuel Peter Jayawardana, Bertram Peter Jayawardana, Fredrick Michael Jayawardena, Lena Maud Jayawardena, made claim thereto, and whereas the said claimants have withdrawn their claims to the said lands, I, John George Fraser, Special Officer appointed under section 28 of the said Ordinances, under any by virtue of the powers vested in me in that behalf by section 4 of the said Ordinances, do hereby, on June 16, 1911, order and declare under section 4, sub-section (1), of the said Ordinances, that the said lands as more fully described herein below, are the property of the Crown.

Description of the Lands referred to.

The following lots situated in the village of Ranasingoda, in the West Giruwa pattu of the Hambantota District, in the Southern Province, as described in the annexed diagrams:—

I.—Preliminary plan 151. Field sheet O/15/23-31.

Situation: Ranasingoda village in West Giruwa pattu of Hambantota District.

Lot.	Name of Land.	Extent, A. R. P.
6	Gorakagahahena, &c.	173 1 1
6c	Deniyagawahena (reservation for stream)	0 2 5
6h	Bogahayaya (do.)	0 1 2
		174 0 8

and bounded as follows: on the north by the road from Walgammulla to Katuwana, Bogahayaya (reservation for road) declared the property of the Crown under the Waste Lands Ordinances, Bogahayaya declared the property of Charles Abeysundera Wirasinghe and others under the Waste Lands Ordinances, Bogahayaya (reservation for path) declared the property of the Crown under the Waste Lands Ordinances, Bogahayaya declared the property of Charles Abeysundera Wirasinghe and others under the Waste Lands Ordinances, Neththingehena declared the property of the Crown under the Waste Lands Ordinances, the Urubokka-ganga; on the east by Pelawatuwaya declared the property of Abraham Roland Perera Wijesingha Gunatileke and others under the Waste Lands Ordinances, the Urubokka-ganga, Unapanduragawakumbura claimed by Ranasinge Don Siman, Deniyagawahena *alias* Dangahahena sold by the Crown, Denigawahena sold by Crown, Deniyagawahena *alias* Dangahahena sold by Crown, Katuimbulagahadeniya claimed by Ranasinge Don Siman, Emitiyaketiyahena sold by the Crown (T. P. 259,052), Katuimbulagahawatta claimed by Samarasin Gunawardana Liyanage Girigoris, Mahagalakenkella sold by Crown, Kongahakoratuwa *alias* Maragahawatta claimed by Ranasinge Don Nikulas, Oyagawawatta sold by Crown (T. P. 253,321), Mahagalakoratuwa claimed by Ranasinge Nikulas, the Urubokka-ganga, Jambughakoratuwa claimed by Ranasinge Don Siman, the Urubokka-ganga; on the south by Rukgaha-dola, Diddeni-ara; on the west by Diddeni-ara, the village limit of Katuwana-Bintenna.

[For Diagram see page 890.]

II.—Preliminary plan 151. Field sheet O/15/23-31.

Situation: Ransingoda village in West Giruwa pattu of Hambantota District.

Lot.	Name of Land.	Extent, A. R. P.
6i	Bogahayaya (reservation for road)	1 0 32
6j	Do. (reservation for path)	0 1 25
		1 2 17

and bounded as follows: on the north by the high road from Walgammulla to Katuwana; on the east by T. P. 266,643), Bogahayaya declared the property of Charles Abeysundera Wirasinghe and others under the Waste Lands Ordinances, Mahadunumadalalena declared the property of the Crown under Waste Lands Ordinances; on the south by Bogahayaya declared the property of Charles Abeysundera Wirasinghe, Bogahahenyaya declared the property of the Crown under the Waste Lands Ordinances; on the west by Bogahahenyaya declared the property of the Crown under the Waste Lands Ordinances, the high road from Walgammulla to Katuwana.

J. G. FRASER,
Special Officer.

June 16, 1911.

[For Diagram see page 891.]

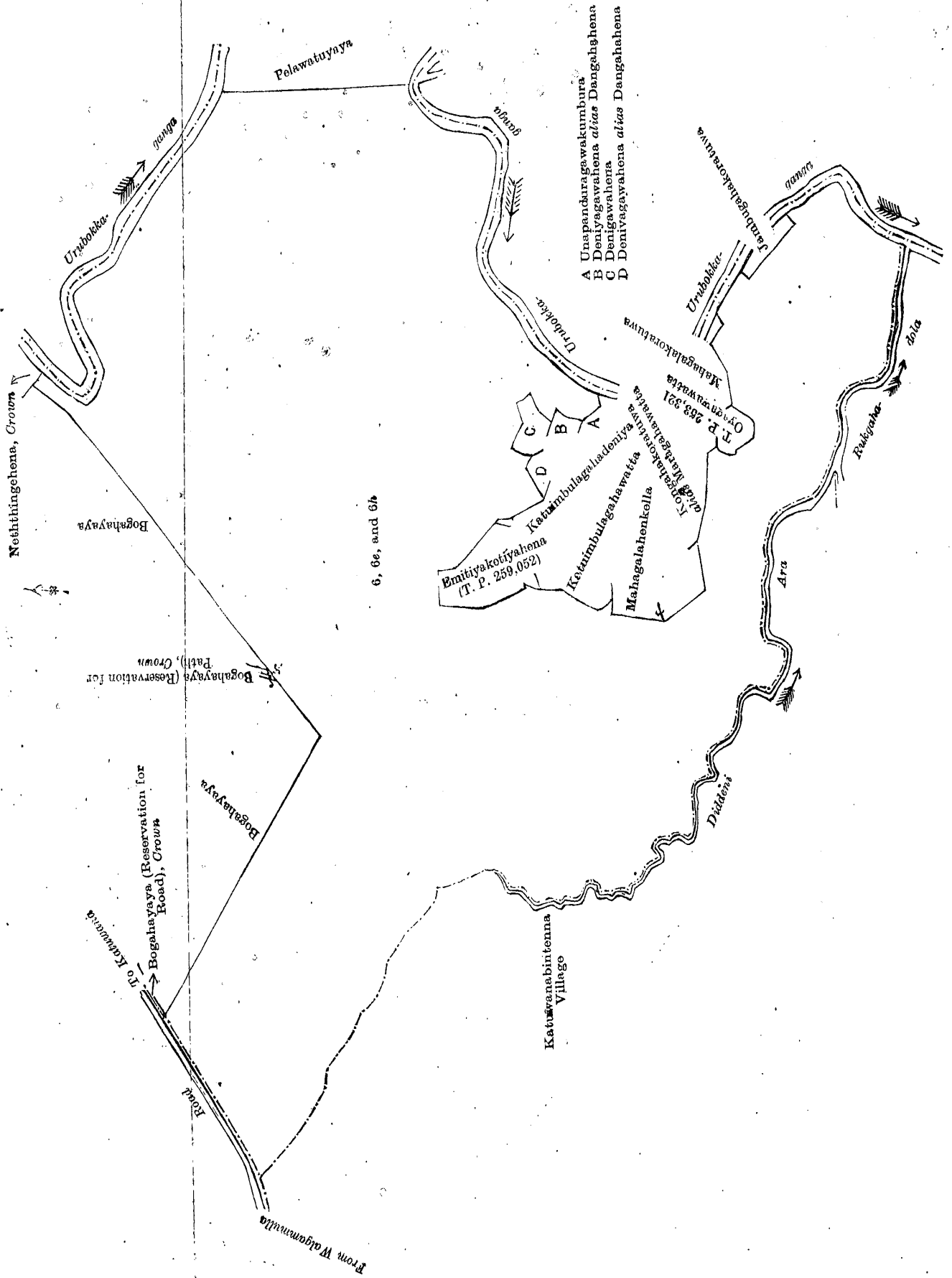
Hambantota S. O. No. 564.

Order under Section 4, Sub-section (1), of "The Waste Lands Ordinances of 1897, 1899, 1900, and 1903," admitting Land to be Private Property.

In the matter of the land commonly called or known as Pelawatuwaya, situate in the village of Ranasingoda, in the West Giruwa pattu of the Hambantota District, in the Southern Province, and of "The Waste Lands Ordinances of 1897, 1899, 1900, and 1903."

WHEREAS in pursuance of section 1 of the said Ordinances it was duly notified on April 27, 1906, that if no claim to the land commonly called or known as Pelawatuwaya, situate in the village of Ranasingoda, in the West Giruwa pattu of the Hambantota District, in the Southern Province, containing in extent 14 acres 1 rood and 8 perches and shown as lot 6c in preliminary plan 151, and in the annexed diagram, was made to Howard Orme Fox, Special Officer appointed under section 28 of the said Ordinances, within the period of three months from the date specified in such notice, such land would be deemed the property of the Crown, and dealt with on account of the Crown (*vide* Notice No. 2,419):

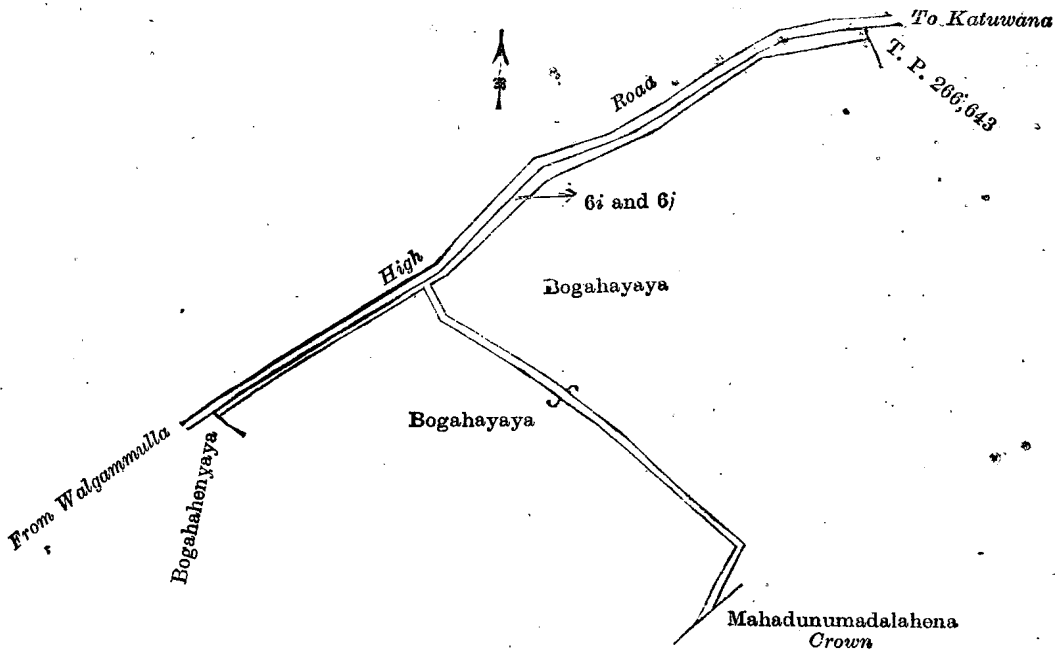
And whereas (1) Abraham Roland Perera Wijesingha Gunatileka, (2) William Gilbert Perera Wijesingha Gunatileka, (3) Harry Obeysekera, (4) Charles Wijesiriwardana Wirakoon Mabarana made claim thereto, and I, John George Fraser, Special Officer appointed under section 28 of the said Ordinances, made due inquiry into such claim, I, with the consent of His Excellency the Governor, do hereby admit the claim of the said 1st, 2nd, 3rd, and 4th claimants along with Henrietta Isabella Obeysekera, Georgiana Eliza Perera Wijesinha Gunatileka, Peter William Perera Wijesinha Gunatileka,



Surveyor-General's Office,
Colombo, May 26, 1911.

Scale of 8 Chains to an Inch.

A. H. G. DAWSON,
for Surveyor-General.



Surveyor-General's Office,
Colombo, May 26, 1911.

Scale of 8 Chains to an Inch.

A. H. G. DAWSON,
for Surveyor-General.

Benjamin Christoffelsz Perera Wijesinha Gunatileka, James Emerson Perera Wijesinha Gunatileka, Miss Julia Perera Wijesinha Gunatileka, Mrs. D. T. F. Obeyasekera, E. R. Obeyasekera, Francis Wijesiriwardena Mabarana, William Wijesiriwardena Wirakoon Mabarana to the said land, as more fully described herein below, under section 4, sub-section (1), of the said Ordinances.

Description of the Land referred to.

The following lot situated in the village of Ranasingoda, in the West Giruwa pattu of the Hambantota District, in the Southern Province, as described in the annexed diagram :—

Preliminary plan 151. Field sheet O/15/23-31.

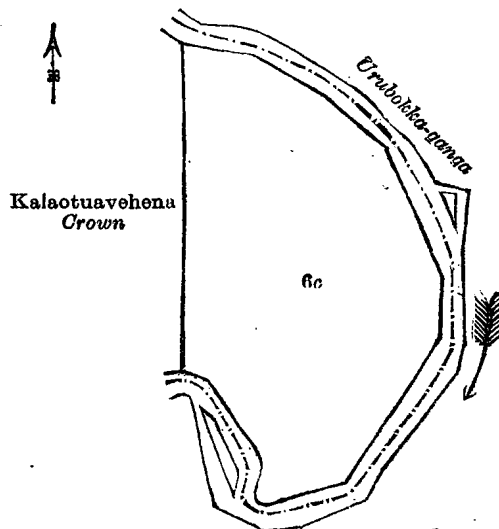
Situation : Ranasingoda village in West Giruwa pattu of Hambantota District.

Lot.	Name of Land.	Extent, A. R. P.
6c	Pelawatuyaya	14 1 8

and bounded as follows : on the north by the Urubokka-ganga ; on the east and south by Urubokka-ganga ; on the west by the Urubokka-ganga, Kalaotuarehena declared the property of the Crown under the Waste Lands Ordinances.

June 16, 1911.

J. G. FRASER,
Special Officer.



Surveyor-General's Office,
Colombo, November 15, 1907.

Scale of 8 Chains to an Inch.

J. B. M. RIDOUT,
for Surveyor-General.

Hambantota S. O. No. 565.

Order under Section 4, Sub-section (1), of "The Waste Lands Ordinances of 1897, 1899, 1900, and 1903," admitting Land to be Private Property.

In the matter of the land commonly called or known as Bogahayaya, situate in the village of Ranasingoda, in the West Giruwa pattu of the Hambantota District, in the Southern Province, and of "The Waste Lands Ordinances of 1897, 1899, 1900, and 1903."

WHEREAS in pursuance of section 1 of the said Ordinances it was duly notified on April 27, 1906, that if no claim to the land commonly called or known as Bogahayaya, situate in the village of Ranasingoda, in the West Giruwa pattu of the Hambantota District, in the Southern Province, containing in extent 49 acres 2 roods and 15 perches and shown as lot 6g in preliminary plan 151, and in the annexed diagram, was made to Howard Orme Fox, Special Officer appointed under section 28 of the said Ordinances, within the period of three months from the date specified in such notice, such land would be deemed the property of Crown, and dealt with on account of the Crown (*vide* notice No. 2,419) :

And whereas (1) Charles Abeysundera Wirasinha, (2) Dionysius ditto, (3) William Henry Silva Wickramasekera, (4) Louis Richard Abeywikrama Karunaratna Gunasekera, (5) Sophia Maria Amarasekara Wirasinghe Jayawardena, (6) Lilian Jayawardana Gunatilaka, (7) Alfred Peter Jayawardana for himself and as duly appointed representative of the minors Wilmot Peter Jayawardana, Edward Peter Jayawardana, Letitia Jayawardana, Samuel Peter Jayawardana, Bertram Peter Jayawardana, Fredrick Michael Jayawardana, Lena Maud Jayawardana, children of the deceased Peter Jayawardana, made claim thereto, and I, John George Fraser, Special Officer appointed under section 28 of the said Ordinances, made due inquiry into such claim, I, with the consent of His Excellency the Governor, do hereby admit the claim of the said claimants 1st, 2nd, 3rd, 4th, 5th, 6th, 7th, and of the minor children aforesaid, and declare them to be the owners of the said lot 6g along with Mercy Silva Wikramasekera and Theadore Clement Wickramaratna as more fully described herein below, under section 4, sub-section (1) of the said Ordinances.

Description of the Land referred to.

The following lot situated in the village of Ranasingoda, in the West Giruwa pattu of the Hambantota District, in the Southern Province, as described in the annexed diagram.

I.—Preliminary plan 151. Field sheet O/15/23-31.

Situation : Ranasingoda village in West Giruwa pattu of Hambantota District.

Lot.	Name of Land.	Extent, A. R. P.
6g	Bogahayaya	49 2 15

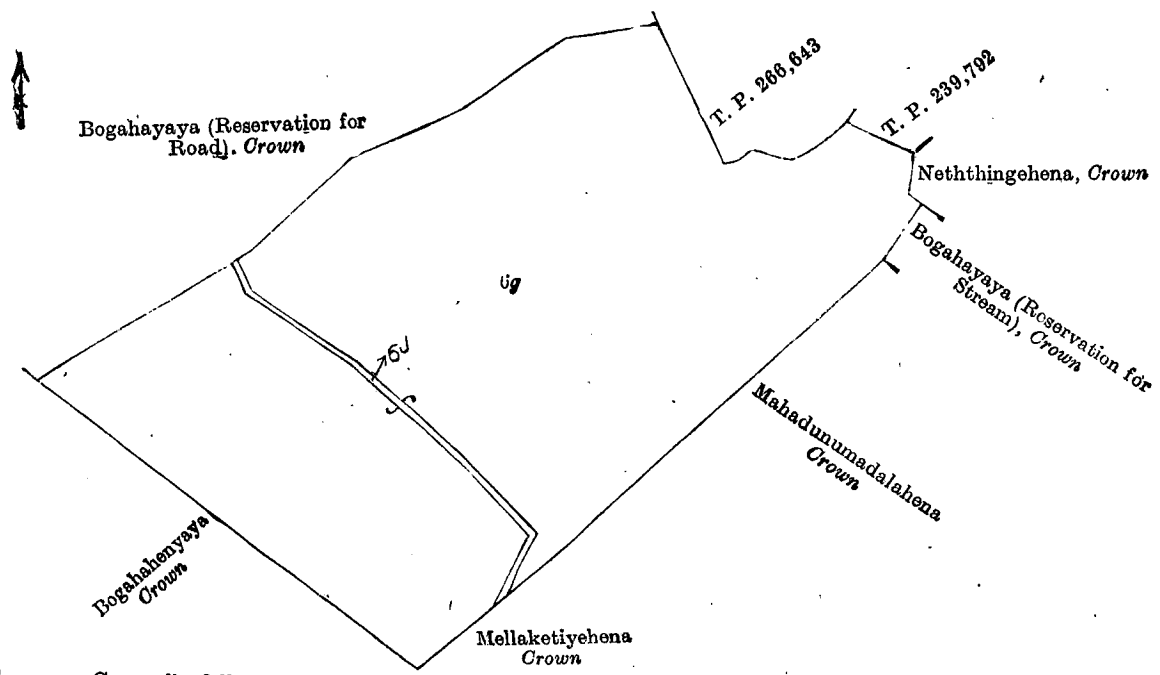
and bounded as follows : on the north by Bogahayaya (reservation for road) declared the property of the Crown under the Waste Lands Ordinances, T. P. 266,643, T. P. 239,792 ; on the east by Neththingehena declared the property of the Crown under the Waste Land Ordinances, Bogahayaya (reservation for stream) declared the property of the Crown under the Waste Lands Ordinances ; on the south by Bogahayaya (reservation for stream) declared the property of the Crown under the Waste Lands Ordinances, Mahadunumadalahena declared the property of the Crown under the Waste Lands Ordinances, Mullaketiyeheha declared the property of the Crown under the Waste Lands Ordinances, Bogahayaya declared the property of the Crown under the Waste Lands Ordinances ; on the west by Bogahayaya declared the property of the Crown under the Waste Lands Ordinances, Bogahayaya (reservation for road) declared the property of the Crown under the Waste Lands Ordinances.

NOTE.—The following lot lying within the above boundaries is excluded from this order and its acreage of 1 rood and 25 perches is not included in the acreage of 49 acres 2 roods and 15 perches given above:—

Lot.	Name of Land.	Extent, A. R. P.
6j	Bogahayaya (reservation for path)	0 1 25

June 16, 1911.

J. G. FRASER,
Special Officer.



Surveyor-General's Office,
Colombo, May 26, 1911.

Scale of 8 Chains to an Inch.

A. H. G. DAWSON,
for Surveyor-General

Hambantota S. O. No. 566.**Order under Section 2 of "The Waste Lands Ordinances of 1897, 1899, 1900, and 1903,"
declaring Land to be Crown Property.**

In the matter of the land commonly called or known as Neththingehena, situate in the village of Ranasingoda, in the West Giruwa pattu of the Hambantota District, in the Southern Province, and of "The Waste Lands Ordinances of 1897, 1899, 1900, and 1903."

THE notice required by section 1 of "The Waste Lands Ordinances of 1897, 1899, 1900, and 1903," having been duly published in manner prescribed by that section in respect of the above-named land (*vide* Notice No. 2,419), and no claim having been made to the said land or to any interest therein within the period of three months from the date specified in the said notice, I, John George Fraser, Special Officer appointed under section 28 of the said Ordinances, under and by virtue of the powers vested in me in that behalf by section 2 of the said Ordinances, do hereby, on June 16, 1911, order and declare that the said land, as more fully described herein below, situate in the village of Ranasingoda, in the West Giruwa pattu of the Hambantota District, in the Southern Province, and shown as lot 5 in preliminary plan 151, and in the annexed diagram, and containing in extent 1 acre 1 rood and 17 perches, is the property of the Crown.

Description of the Land referred to.

The following lot situated in the village of Ranasingoda, in the Giruwa Pattu West of the Hambantota District, in the Southern Province, as described in the annexed diagram:—

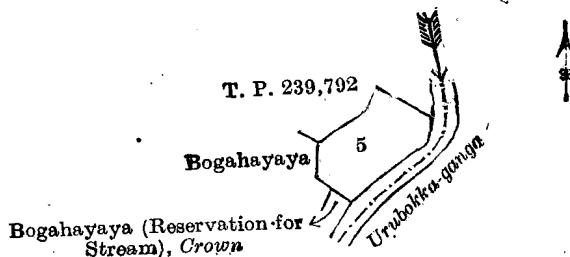
Preliminary plan 151. Field sheet O/15/23-31.
Ranasingoda village in Giruwa Pattu West of Hambantota District.

Lot.	Name of Land.	Extent, A. R. P.
5	Neththingehena	1 1 17

and bounded as follows: on the north by T. P. 239,792; on the east by Urubokka-ganga; on the south by the Urubokka-ganga, Bogahayaya (reservation for stream), declared the property of the Crown under the Waste Lands Ordinances; on the west by Bogahayaya declared the property of Charles Abeyesundara Wirasinghe and others under the Waste Lands Ordinances and T. P. 239,792.

June 16, 1911.

J. G. FRASER,
Special Officer.



Surveyor-General's Office,
Colombo, May 26, 1911.

Scale of 8 Chains to an Inch.

A. H. G. DAWSON,
for Surveyor-General.

Hambantota S. O. No. 567.**Order under Section 4, Sub-section (1), of "The Waste Lands Ordinances of 1897, 1899, 1900, and 1903,"
admitting Land to be Private Property.**

In the matter of the land commonly called or known as Hewanketiarehena, situate in the village of Muruthawela, in the West Giruwa pattu of the Hambantota District, in the Southern Province, and of "The Waste Lands Ordinances of 1897, 1899, 1900, and 1903."

WHEREAS in pursuance of section 1 of the said Ordinances it was duly notified on April 10, 1908, that if no claim to the land commonly called or known as Hewanketiarehena, situate in the village of Muruthawela, in the West Giruwa pattu of the Hambantota District, in the Southern Province, containing in extent 3 acres and 17 perches, and shown as lot 66a in preliminary plan 229, and in the annexed diagram, was made to Walter Ernest Wait, Special Officer appointed under section 28 of the said Ordinances, within the period of three months from the date specified in such notice, such land would be deemed the property of Crown, and dealt with on account of the Crown (*vide* Notice No. 3,021):

And whereas Wadigawage Don Hendrick made claim thereto, and I, Walter Ernest Wait, Special Officer appointed under section 28 of the said Ordinances, made due inquiry into such claim, I, with the consent of His Excellency the Governor, do hereby admit the claim of the said claimant to the said land, as more fully described herein below, under section 4, sub-section (1), of the said Ordinances.

Description of the Land referred to.

The following lot situated in the village of Muruthawela, in the West Giruwa pattu of the Hambantota District, in the Southern Province, as described in the annexed diagram:—

Preliminary plan 229.
Situation: Muruthawela village in West Giruwa pattu of Hambantota District.

Lot.	Name of Land.	Extent, A. R. P.
66a	Hewanketiarehena	3 0 17

and bounded as follows: on the north by Godawanehena declared to be the property of the Crown under the Waste Lands Ordinances, Alutwewa claimed by Crown; on the east by Kapuhenevalakumbura claimed by Wadigawage Dinshamy and others; on the south by Bogahayehena declared to be the property of the Crown under the Waste Lands Ordinances; on the west by Hewanketiarehena declared to be the property of the Crown under the Waste Lands Ordinances.

July 4, 1911.

W. E. WAIT,
Special Officer.



Surveyor-General's Office,
Colombo, June 15, 1911.

Scale of 8 Chains to an Inch.

A. H. G. DAWSON,
for Surveyor-General

Kurunegala S. O. No. 338.

**Order under Section 2 of "The Waste Lands Ordinances of 1897, 1899, 1900, and 1903,"
declaring Land to be Crown Property.**

In the matter of the land commonly called or known as Dalukgollehena, situate in the village of Liniyawatta, in the Dambadeni Udukaha Korale West of the Dambadeni hatpattu of the Kurunegala District, in the North-Western Province, and of "The Waste Lands Ordinances of 1897, 1899, 1900, and 1903."

THE notice required by section 1 of "The Waste Lands Ordinances of 1897, 1899, 1900, and 1903," having been duly published in manner prescribed by that section in respect of the above-named land (*vide* Notice No. 3,851), and no claim having been made to the said land or to any interest therein within the period of three months from the date specified in the said notice, I, John Murray Davies, Special Officer appointed under section 28 of the said Ordinances, under and by virtue of the powers vested in me in that behalf by section 2 of the said Ordinances, do hereby, on June 8, 1911, order and declare that the said land, as more fully described herein below, situate in the village of Liniyawatta, in the Dambadeni Udukaha Korale West of the Dambadeni hatpattu of the Kurunegala District, in the North-Western Province, and shown as lot 8e4 in preliminary plan 77, and in the annexed diagram, and containing in extent 2 acres 1 rood and 30 perches, is the property of the Crown.

Description of the Land referred to.

The following lot situated in the village of Liniyawatta, in the Dambadeni Udukaha Korale West, of the Dambadeni hatpattu of the Kurunegala District of the North-Western Province.

Preliminary plan 77.

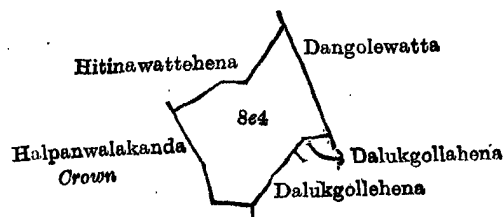
Situation: Liniyawatta village in Dambadeni Udukaha Korale West of Kurunegala District.

Lot.	Name of Land.	Extent, A. R. P.
8e4	Dalukgollehena	2 1 30

and bounded as follows: on the north by Hitinawattehena sold by the Crown and Dangolewatta claimed by Kirindi Vedanaidelage Kiri Naide; on the east by Dangolewatta claimed by ditto, Dalukgollehena sold under the Waste Lands Ordinances to William Alexander Perera and Dalukgollehena sold by the Crown; on the south by Halpanwalakanda declared Crown under the Waste Lands Ordinances; and on the west by Halpanwalakanda declared Crown under the Waste Lands Ordinances and Hitinawattehena sold by the Crown.

June 8, 1911.

J. M. DAVIES,
Special Officer.



Scale of 8 Chains to an Inch.

Surveyor-General's Office,
Colombo, June 6, 1911.

A. H. G. DAWSON,
for Surveyor-General.

Kurunegala S. O. No. 339.

**Order under Section 2 of "The Waste Lands Ordinances of 1897, 1899, 1900, and 1903,"
declaring Lands to be Crown Property.**

In the matter of the lands commonly called or known as Morangewelahena (cemetery), Galkandemukulana, Diganpitiyewewa, Imbulgahamukulana, &c., situated in the village of Murutenge, in the Mayurawati korale of the Dambadeni hatpattu of the Kurunegala District, in the North-Western Province, and of "The Waste Lands Ordinances of 1897, 1899, 1900, and 1903."

THE notice required by section 1 of "The Waste Lands Ordinances of 1897, 1899, 1900, and 1903," having been duly published in manner prescribed by that section in respect of the above-named lands (*vide* Notice No. 3,844), and no claim having been made to the said lands or to any interest therein within the period of three months from the date specified in the said notice, I, John Murray Davies, Special Officer appointed under section 28 of the said Ordinances, under and by virtue of the powers vested in me in that behalf by section 2 of the said Ordinances, do hereby, on June 3, 1911, order and declare that the said lands, as more fully described herein below, situate in the village of Murutenge, in the Mayurawati korale of the Dambadeni hatpattu of the Kurunegala District, in the North-Western Province, and shown as lots 11u, 31g, 45, 72g, 37z, 48, 49k, 79t, and 111 in preliminary plan 14 and in the annexed diagrams, and containing in extent 18 acres 1 rood and 2 perches, are the property of the Crown.

Description of the Lands referred to.


The following lots situated in the village of Murutenge, in the Mayurawati korale of the Dambadeni hatpattu of the Kurunegala District, in the North-Western Province, as described in the annexed diagrams :—

I.—Preliminary plan 14.

Situation : Murutenge village in Mayurawati korale of Kurunegala District.

Lot.	Name of Land.	Extent, A. R. P.
11u	Morangewelahena (cemetery)	0 0 30

and bounded as follows : on the north by Yabaragodellehena sold by the Crown, Morangewelapillewa sold by the Crown ; on the east by Morangewelapillewa sold by the Crown ; on the south by Morangewelapillewa sold by the Crown, Veralugahamulahena sold by the Crown ; on the west by Veralugahamulahena sold by the Crown.



Surveyor-General's Office,
Colombo, April 27, 1910.

Scale of 8 Chains to an Inch.

J. B. M. RIDOUT,
for Surveyor-General.

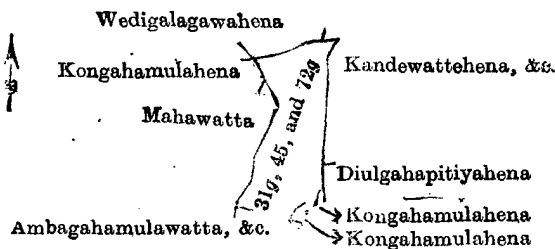
II.—Preliminary plan 14.

Situation : Murutenge village in Mayurawati korale of Kurunegala District.

Lot.	Name of Land.	Extent, A. R. P.
31g	Galkandemukalana	0 0 30
45	Do.	1 2 0
72g	Do.	0 0 31

1 3 21

and bounded as follows : on the north by Wedigalagawahena sold by the Crown, Kandewattehena, &c., sold by the Crown ; on the east by Kandewattehena, &c., sold by the Crown, Diulgahapitihena sold by the Crown, Kongahamulahena sold by the Crown ; on the south by Ambagahamulawatta, &c., sold by the Crown ; on the west by Mahawatta claimed by Kiriya and another, Kongahamulahena sold by the Crown.



Surveyor-General's Office,
Colombo, April 27, 1910.

Scale of 8 Chains to an Inch.

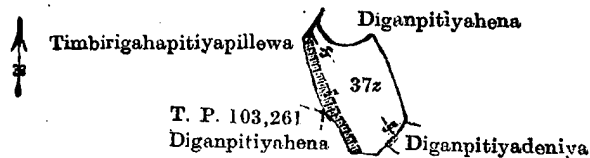
J. B. M. RIDOUT,
for Surveyor-General.

III.—Preliminary plan 14.

Situation : Murutenge village in Mayurawati korale of Kurunegala District.

Lot.	Name of Land.	Extent, A. R. P.
37z	Diganpitiyewewa	1 1 37

and bounded as follows : on the north and east by Diganpitiyehena sold by the Crown ; on the south by Diganpitiyadeniya sold by the Crown, Diganpitiyehena sold by the Crown ; on the west by T. P. 103,261, Timbirigahapitiyepillewa sold by the Crown.



Surveyor-General's Office,
Colombo, April 27, 1910.

Scale of 8 Chains to an Inch.

J. B. M. RIDOUT,
for Surveyor-General.

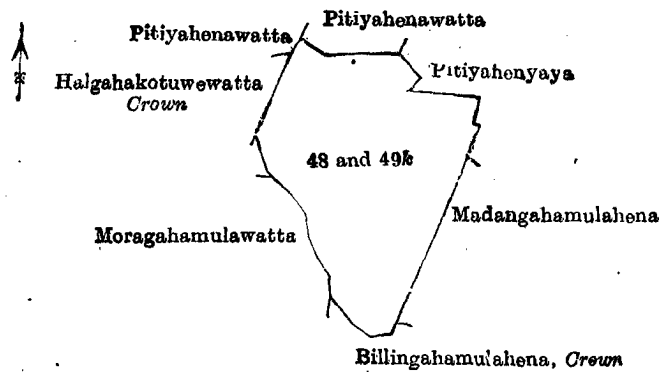
IV.—Preliminary plan 14.

Situation : Murutenge village in Mayurawati korale of Kurunegala District.

Lot.	Name of Land.	Extent, A. R. P.
48	Imbulgahamukalana	6 3 0
49k	Imbulalamukalana	0 1 34

7 0 34

and bounded as follows : on the north by Pitiyahenawatta sold by the Crown, Pitiyahenyaya sold by the Crown ; on the east by Pitiyahenyaya sold by the Crown, Madangahamulahena sold by the Crown ; on the south by Bilingahamulahena sold by the Crown ; on the west by Moragahamulawatta claimed by J. R. Bandirala and others, Halgahakotuwewatta claimed by the Crown, Pitiyahenewatta sold by the Crown.



Surveyor-General's Office,
Colombo, April 27, 1910.

Scale of 8 Chains to an Inch.

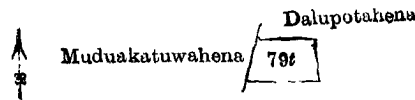
J. B. M. RIDOUT,
for Surveyor-General.

V.—Preliminary plan. 14.

Situation : Murutenge village in Mayurawati korale of Kurunegala District.

Lot.	Name of Land.	Extent, A. R. P.
79t	Dalupothakarakopua (cemetery)	0 2 0

and bounded as follows : on the north, east, and south by Dalupothahena sold by the Crown ; on the west by Mudua-
katuahena sold by the Crown.



Surveyor-General's Office,
Colombo, April 27, 1910.

Scale of 8 Chains to an Inch.

J. B. M. RIDOUT,
for Surveyor-General.

VI.—Preliminary plan 14.

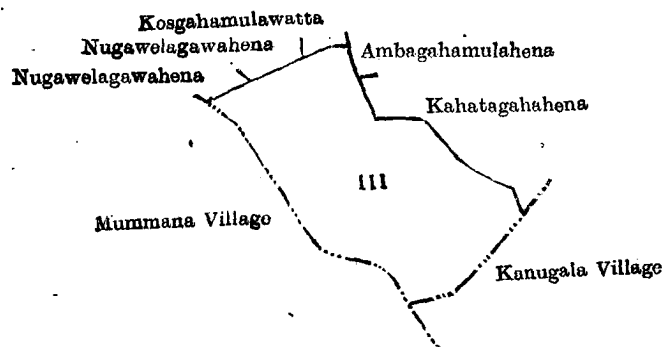
Situation : Murutenge village in Mayurawati korale of Kurunegala District.

Lot.	Name of Land.	Extent, A. R. P.
111	Gallindamukalana	7 0 0

and bounded as follows : on the north by Nugawelagawahena sold by the Crown, Kosgahamulawatta sold by the Crown ;
on the east by Ambagahamulahena sold by the Crown, Kahatagahahena sold by the Crown ; on the south by the village
limit of Kanugala, the village limit of Mummana ; on the west by the village limit of Mummana.

June 3, 1911.

J. M. DAVIES,
Special Officer.



Surveyor-General's Office,
Colombo, April 27, 1910.

Scale of 8 Chains to an Inch.

J. B. M. RIDOUT,
for Surveyor-General.

Kurunegala S. O. No. 340.

Order under Section 4, Sub-section (1), of "The Waste Lands Ordinances of 1897, 1899, 1900, and 1903,"
declaring Land to be Crown Property.

In the matter of the land commonly called or known as Agaregedaramukalana, situate in the village of Agaregedara, in the Mayurawati korale of the Dambadeni hatpattu of the Kurunegala District, in the North-Western Province, and of "The Waste Lands Ordinances of 1897, 1899, 1900, and 1903."

WHEREAS in pursuance of section 1 of the said Ordinances it was duly notified on February 17, 1911, that if no claim to the land commonly called or known as Agaregedaramukalana, situate in the village of Agaregedara, in the Mayurawati korale of the Dambadeni hatpattu of the Kurunegala District, in the North-Western Province, containing in extent 93 acres 2 roods and 20 perches, and shown as lot 5 in preliminary plan 939, and in the annexed diagram, was made to John Murray Davies, Special Officer appointed under section 28 of the said Ordinances, within the period of three months from the date specified in such notice, such land would be deemed the property of the Crown, and dealt with on account of the Crown (*vide* Notice No. 3,988) :

And whereas Upasaka Pedi Durayalage Pula of Agaregedara made claim thereto, and whereas the said claimant has withdrawn his claim to the said land, I, John Murray Davies, Special Officer appointed under section 28 of the said Ordinances, under and by virtue of the powers vested in me in that behalf by section 4 of the said Ordinances, do hereby, on July 18, 1911, order and declare under section 4, sub-section (1), of the said Ordinances, that the said land, as more fully described herein below, is the property of the Crown.

Description of the Land referred to.

The following lot situated in the village of Agaregedara, in the Mayurawati korale of the Dambadeni hatpattu of the Kurunegala District, in the North-Western Province, as described in the annexed diagram :—

Preliminary plan 939.

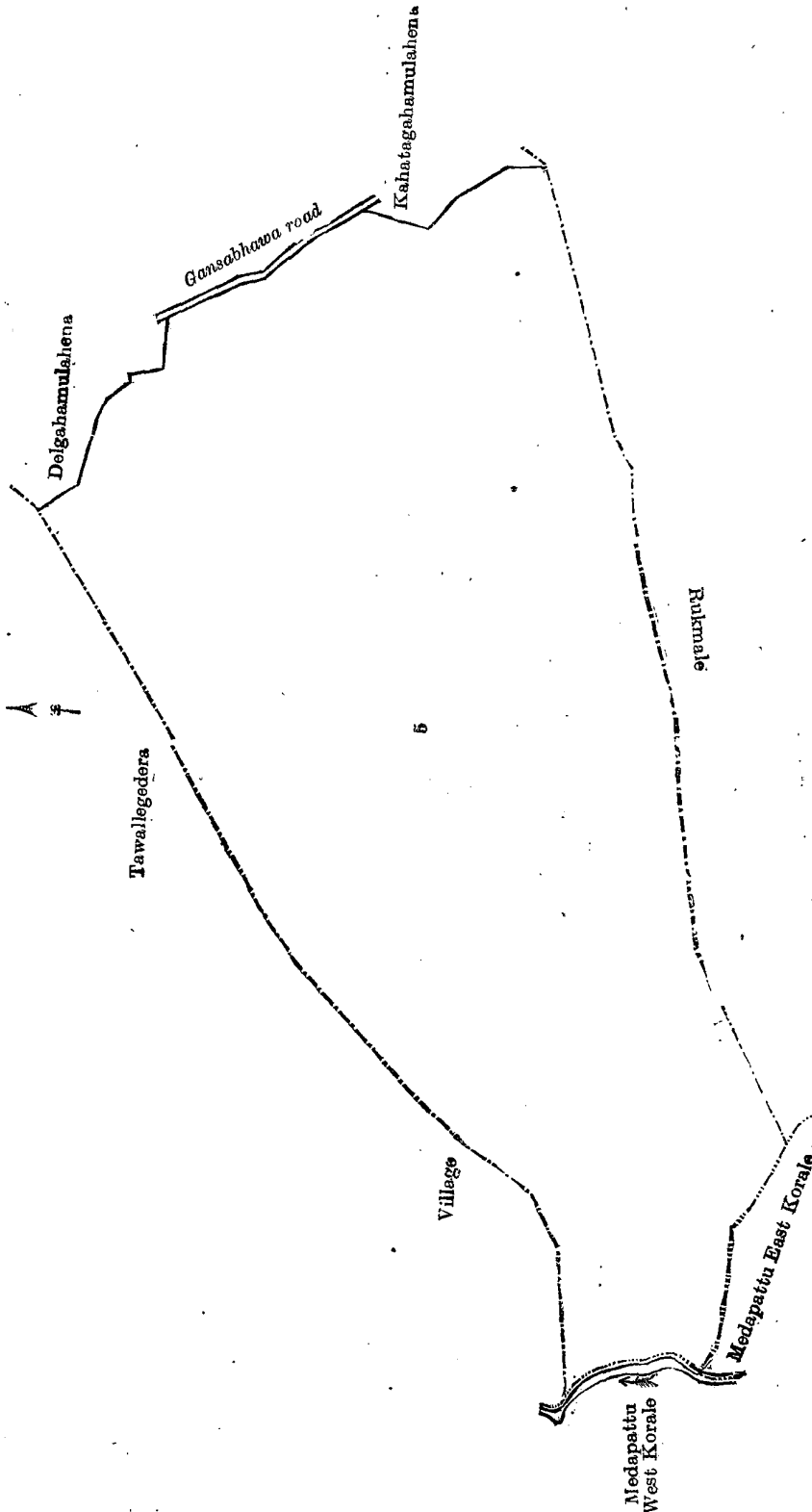
Situation : Agaregedara village in Mayurawati korale of Kurunegala District.

Lot.	Name of Land.	Extent, A. R. P.
5	Agaregedaramukalana	93 2 20

and bounded as follows : on the north by the village limit of Tawallegedara, Delgahamulahena claimed by Upasaka Peda Durayalage Mitiya and others ; on the east by a Gansabhawa road, Kahatagahamulahena claimed by Sinhala Pedi Durayalage Dinga and others ; on the south by the village limit of Rukmale, the boundary of the Meda Pattu Korale East ; on the west by the boundary of the Meda Pattu Korale West, the village limit of Tawallegedara.

J. M. DAVIES,
Special Officer.

July 18, 1911.



Surveyor-General's Office,
Colombo, January 7, 1911.

Scale of 8 Chains to an Inch.

A. H. G. DAWSON,
for Surveyor-General.

Kurunegala S. O. No. 341.

**Order under Section 2 of "The Waste Lands Ordinances of 1897, 1899, 1900, and 1903,"
declaring Lands to be Crown Property.**

In the matter of the lands commonly called or known as Wewagawagala, Galagawawewa, road, situate in the village of Delgahawatta, in the Mayurawati korale of the Dambadeni hatpattu of the Kurunegala District, in the North-Western Province, and of "The Waste Lands Ordinances of 1897, 1899, 1900, and 1903."

The notice required by section 1 of "The Waste Lands Ordinances of 1897, 1899, 1900, and 1903," having been duly published in manner prescribed by that section in respect of the above-named lands (*vide* Notice No. 4,009), and no claim having been made to the said lands or to any interest therein within the period of three months from the date specified in the said notice, I, John Murray Davies, Special Officer appointed under section 28 of the said Ordinances, under and by virtue of the powers vested in me in that behalf by section 2 of the said Ordinances, do hereby, on July 19, 1911, order and declare that the said lands, as more fully described herein below, situate in the village of Delgahawatta, in the Mayurawati korale of the Dambadeni hatpattu of the Kurunegala District, in the North-Western Province, and shown as lots 4, 8, 19 in preliminary plan 943 and in the annexed diagrams, and containing in extent 1 acre 2 roods and 23 perches, are the property of the Crown.

Description of the Lands referred to.

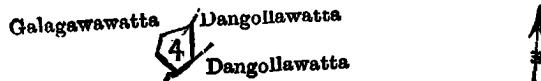
The following lots situated in the village of Delgahawatta, in the Mayurawati korale of the Dambadeni hatpattu of the Kurunegala District, in the North-Western Province, as described in the annexed diagrams:—

I.—Preliminary plan 943.

Situation : Delgahawatta village in Mayurawati korale of Kurunegala District.

Lot.	Name of Land.	Extent, A. R. P.
4	Wewagawagala	0 0 32

and bounded as follows : on the north by Galagawawatta sold by the Crown ; on the east by Dangollewatta sold by the Crown, and Dangollewatta claimed by Ranhoti Padi Durayalage Bandia and others ; on the south and west by Galagawawatta sold by the Crown.



Scale of 8 Chains to an Inch.

Surveyor-General's Office,
Colombo, January 9, 1911.

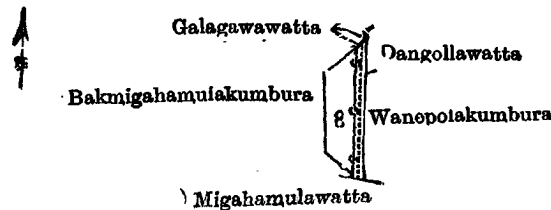
A. H. G. DAWSON,
for Surveyor-General.

II.—Preliminary plan 943.

Situation : Delgahawatta village in Mayurawati korale of Kurunegala District.

Lot.	Name of Land.	Extent, A. R. P.
8	Galagawawewa	0 3 7

and bounded as follows: on the north by Bakmigahamulakumbura claimed by Ranhoti Padi Durayalage Jaya and others, Galagawawatta sold by the Crown ; on the east by Dangollewatta claimed by Ranhoti Padi Durayalage Bandiya and others, Wanepolakumbura claimed by Hatugal Padi Durayalage Horatala and others ; on the south by Migahamulawatta claimed by Hatugal Padi Durayalage Petta and others, Bakmigahamulakumbura claimed by Ranhoti Padi Durayalage Jaya and others ; on the west by Bakmigahamulakumbura claimed by Ranhoti Padi Durayalage Jaya and others.



Scale of 8 Chains to an Inch.

Surveyor-General's Office,
Colombo, January 9, 1911.

A. H. G. DAWSON,
for Surveyor-General.

III.—Preliminary plan 943.

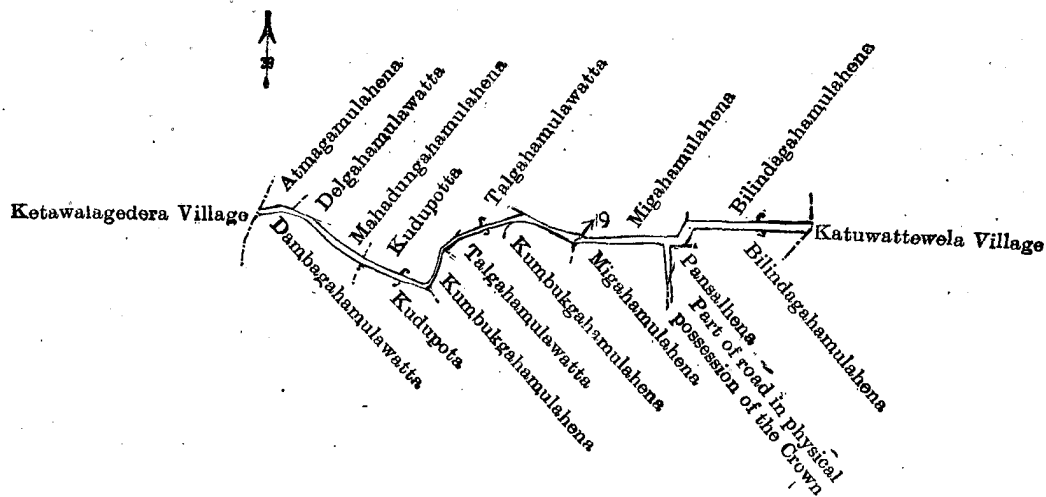
Situation : Delgahawatta village in Mayurawati korale of Kurunegala District.

Lot.	Name of Land.	Extent, A. R. P.
19	Road	0 2 24

and bounded as follows ; on the north by Atmagamulahena sold by the Crown, Delgahamulawatta claimed by Horatal Padi Durayalage Wattuwa, Mahadunagahamulahena sold by the Crown, Kudupota claimed by Liyana Padi Durayalage Kuri, Talgahamulawatta sold by the Crown, Migahamulahena sold by the Crown, Bilindagahamulahena sold by the Crown ; on the east by the village limit of Katuwattewela ; on the south by Bilindagahamulahena sold by the Crown, Pansalahena claimed by Delgahawatta pansala, a part of a road in physical possession of the Crown, Migahamulahena sold by the Crown, Kumbukgahamulahena sold by the Crown, Talgahamulawatta sold by the Crown, Kumbukgahamulahena sold by the Crown, Kudupota claimed by Liyana Padi Durayalage Kuri, Dambagahamulawatta sold by the Crown ; on the west by the village limit of Ketawalagedara.

July 19, 1911.

J. M. DAVIES,
Special Officer.



Surveyor-General's Office,
Colombo, January 9, 1911.

Scale of 8 Chains to an Inch.

A. H. G. DAWSON,
for Surveyor-General.

Kurunegala S. O. No. 342.

Order under Section 4, Sub-section (1), of "The Waste Lands Ordinances of 1897, 1899, 1900, and 1903," declaring Land to be Crown Property.

In the matter of the land commonly called or known as Path, situate in the village of Ihala Medagoda, in the Udukaha Korale West of the Dambadeni hatpattu of the Kurunegala District, in the North-Western Province, and of "The Waste Lands Ordinances of 1897, 1899, 1900, and 1903."

WHEREAS in pursuance of section 1 of the said Ordinances it was duly notified on March 17, 1911, that if no claim to the land commonly called or known as path, situate in the village of Ihala Medagoda, in the Udukaha Korale West of the Dambadeni hatpattu of the Kurunegala District, in the North-Western Province, containing in extent 2 perches, and shown as lot 2s1 in preliminary plan 220, and in the annexed certified diagram, was made to John Murray Davies, Special Officer appointed under section 28 of the said Ordinances, within the period of three months from the date specified in such notice, such land would be deemed the property of the Crown, and dealt with on account of the Crown (*vide* Notice No. 4,023) :

And whereas Bamunu Mudiyanseage Kiri Banda made claim thereto, and whereas the said claimant has withdrawn his claim to the said land, I, John Murray Davies, Special Officer appointed under section 28 of the said Ordinances, under and by virtue of the powers vested in me in that behalf by section 4 of the said Ordinances, do hereby, on July 29, 1911, order and declare, under section 4, sub-section (1), of the said Ordinances, that the said land, as more fully described herein below, is the property of the Crown.

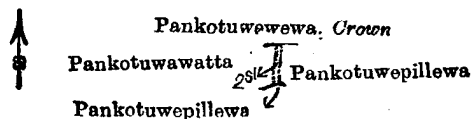
Description of the Land referred to.

The land commonly called or known as path, situate in the village of Ihala Medagoda, in the Udukaha Korale West of the Dambadeni hatpattu, of the Kurunegala District, in the North-Western Province, containing in extent 2 perches, shown as lot 2s1 in preliminary plan 220, and in the annexed diagram, and bounded as follows : on the north by Pankotuwe-wewa declared to be Crown property under the Waste Lands Ordinances ; on the east and south by Pankotuwepilewa sold by the Crown ; on the west by Pankotuwe-watta sold by the Crown.

July 29, 1911.

Field sheet I/18/3-11.

J. M. DAVIES,
Special Officer.



Surveyor-General's Office,
Colombo, February 23, 1911.

Scale of 8 Chains to an Inch.

A. H. G. DAWSON,
for Surveyor-General.

Uva S. O. No. 1,405.

Order under Section 4, Sub-section (1), of "The Waste Lands Ordinances of 1897, 1899, 1900, and 1903,"

In the matter of the lands commonly called or known as Elarawelandehena, situate in the village of Liyadipitiya North, in the Soranatota korale of the Wiyaluwa division, in the Province of Uva, and of "The Waste Lands Ordinances of 1897, 1899, 1900, and 1903."

WHEREAS in pursuance of section 1 of the said Ordinances it was duly declared and notified on November 20, 1908, that if no claim to the lands commonly called or known as Elarawelandehena, situate in the village of Liyadipitiya North, in the Soranatota korale of the Wiyaluwa division, in the Province of Uva, containing in extent 4 acres 1 rood and 12 perches and shown as lots 2a2, 2a6 in preliminary plan 85, and in the annexed diagrams, was made to John George Fraser, Special Officer appointed under section 28 of the said Ordinances, within the period of three months from the date specified in the said notice, such lands would be declared the property of the Crown, and dealt with on account of the Crown (*vide* Notice No. 3,259) :

And whereas Elarawegedara Kiriwante made claim thereto, and I, John George Fraser, Special Officer appointed under section 28 of the said Ordinances, made due inquiry into such claim, and whereas the said claimant and I, with the consent of His Excellency the Governor, came to an agreement in writing dated April 20, 1909, concerning the said land, under section 4, sub-section (1), of the said Ordinances, whereby it was agreed that the said claimant should be declared

the purchaser of the said lands upon payment on or before June 20, 1909, to the Government Agent at Badulla, of a sum of Twenty-two Rupees and Fifty Cents (Rs. 22.50) only as the purchase amount of the said land, and whereas the said amount has been duly paid by the said claimant, he is hereby, in pursuance of the agreement afore-mentioned, declared to be the purchaser of the said lands as more fully described herein below.

Description of the Lands referred to.

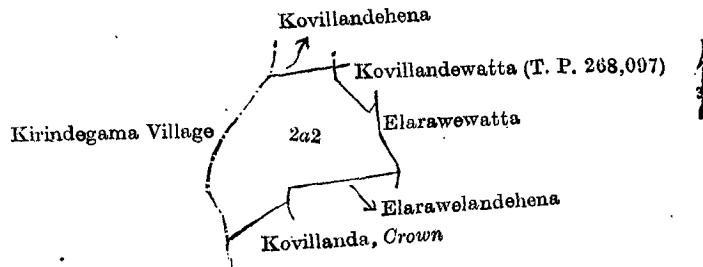
The following lots situated in the village of Liyadipitiya North, in the Soranatota korale of the Wiyaluwa division, in the Province of Uva, as described in the annexed diagrams :—

I.—Preliminary plan 85.

Situation : Liyadipitiya North village in Soranatota korale of Wiyaluwa division.

Lot.	Name of Land.	Extent, A. R. P.
2a2	Elarawelandehena	3 0 29

and bounded as follows : on the north by Kovillandehena sold by Crown under the Waste Lands Ordinances to Elarawegedara Ratnayaka Mudiyansele Herat Appu ; on the east by Kovillandewatta (T. P. 268,097), Elarawewatta claimed by Elarawegedara Ratnayake Mudiyansele Herat Appu and others ; on the south by Elarawelandehena sold by the Crown under the Waste Lands Ordinances to Elarawegedara Ratnayake Mudiyansele Herat Appu, and Kovillanda declared to be the property of the Crown under the Waste Lands Ordinances ; on the west by the village limit of Kirindegama.



Scale of 8 Chains to an Inch.

Surveyor-General's Office,
Colombo, May 29, 1911.

A. H. G. DAWSON,
for Surveyor-General.

II.—Preliminary plan 85.

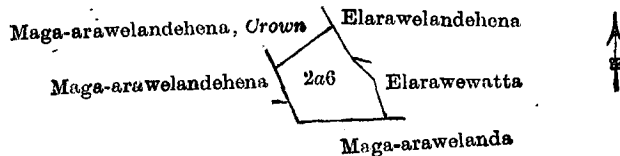
Situation : Liyadipitiya North village in Soranatota korale of Wiyaluwa division.

Lot.	Name of Land.	Extent, A. R. P.
2a6	Elarawelandehena	1 0 23

and bounded as follows : on the north by Maga-arawelandehena declared to be the property of the Crown under the Waste Lands Ordinances ; on the east by Elarawelandehena sold by the Crown under the Waste Lands Ordinances to Elarawegedara Ratnayake Mudiyansele Herat Appu, Elarawewatta claimed by Elarawegedara Siatu and others ; on the south by Maga-arawelanda sold by the Crown under the Waste Lands Ordinances to Maga-arawegedara Kiriwanthe Gamarala ; on the west by Maga-arawelandehena sold by the Crown under the Waste Lands Ordinances to Galketiyegegedara Maga-arawe Tispatirenehelage Appuhamy.

June 10, 1911.

J. G. FRASER,
Special Officer.



Scale of 8 Chains to an Inch.

Surveyor-General's Office,
Colombo, May 29, 1911.

A. H. G. DAWSON,
for Surveyor-General.

Uva S. O. No. 1,406.

Order under Section 4, Sub-section (1), of "The Waste Lands Ordinances of 1897, 1899, 1900, and 1903."

In the matter of the land commonly called or known as Maga-arawelanda, situate in the village of Liyadipitiya North, in the Soranatota korale of the Wiyaluwa division, in the Province of Uva, and of "The Waste Lands Ordinances of 1897, 1899, 1900, and 1903."

WHEREAS in pursuance of section 1 of the said Ordinances it was duly declared and notified on November 20, 1908, that if no claim to the land commonly called or known as Maga-arawelanda, situate in the village of Liyadipitiya North, in the Soranatota korale of the Wiyaluwa division, in the Province of Uva, containing in extent 3 acres 3 roods and 35 perches and shown as lot 2a7 in preliminary plan 85, and in the annexed diagram, was made to John George Fraser, Special Officer appointed under section 28 of the said Ordinances, within the period of three months from the date specified in the said notice, such land would be declared the property of the Crown, and dealt with on account of the Crown (*vide* Notice No. 3,259) :

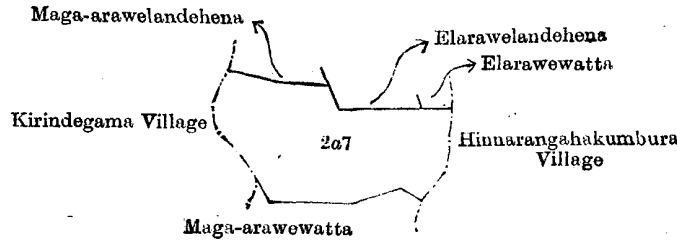
And whereas Maga-arawegedara Kiriwanthe Gamarala made claim thereto, and I, John George Fraser, Special Officer appointed under section 28 of the said Ordinances, made due inquiry into such claim, and whereas the said claimant and I, with the consent of His Excellency the Governor, came to an agreement in writing dated April 20, 1909, concerning the said land, under section 4, sub-section (1), of the said Ordinances, whereby it was agreed that the said claimant should be declared the purchaser of the said land upon payment on or before June 20, 1909, to the Government Agent at Badulla, of a sum of Twenty Rupees (Rs. 20) only, as the purchase amount of the said land, and whereas the said amount has been duly paid by the said claimant, he is hereby, in pursuance of the agreement afore-mentioned, declared to be the purchaser of the said land, as more fully described herein below.

Description of the Land referred to.

The land commonly called or known as **Maga-arawelanda**, situate in the village of **Liyadipitiya North**, in the **Soranatota korale** of the **Wiyaluwa division**, in the **Province of Uva**, containing in extent **3 acres 3 roods and 35 perches**, shown as **lot 2a7** in preliminary plan 85, and in the annexed diagram, and bounded as follows : on the north by **Maga-arawelandehena** sold by the Crown under the **Waste Lands Ordinances** to **Galketiyegedera Maga-arawe Tispatirennhelage Appuhamy**, **Elarawelandehena** sold by the Crown under the **Waste Lands Ordinances** to **Elarawegedara Kiriwanthe**, **Elarawewatta** claimed by **Elarawegedara Siyatu** and others ; on the east by the village limit of **Hinnarangahakumbura** ; on the south by **Maga-arawewatta** claimed by **Kiriwanthe**, **Gamarala** and others ; on the west by the village limit of **Kirindegama**.

June 10, 1911.

J. G. FRASER,
Special Officer.



Scale of 8 Chains to an Inch.

Surveyor-General's Office,
Colombo, May 29, 1911.

A. H. G. DAWSON,
for Surveyor-General.

Uva S. O. No. 1,407.

Order under Section 4, Sub-section (1), of "The Waste Lands Ordinances of 1897, 1899, 1900, and 1903," declaring Lands to be Crown Property.

In the matter of the lands commonly called or known as **Kudugalehena**, **Kovillanda**, **Maga-arawelandehena**, situate in the village of **Liyadipitiya North**, in the **Soranatota korale** of the **Wiyaluwa division**, in the **Province of Uva**, and of "The Waste Lands Ordinances of 1897, 1899, 1900, and 1903."

WHEREAS in pursuance of section 1 of the said Ordinances it was duly notified on November 20, 1908, that if no claim to the land commonly called or known as **Kudugalehena**, **Kovillanda**, and **Maga-arawelandehena**, situate in the village of **Liyadipitiya North**, in the **Soranatota korale** of the **Wiyaluwa division**, in the **Province of Uva**, containing in extent **25 acres 3 roods and 10 perches**, and shown as lots **2, 2a, and 2a4** in preliminary plan 85, and in the annexed diagrams, was made to **John George Fraser**, Special Officer appointed under section 28 of the said Ordinances, within the period of three months from the date specified in such notice, such lands would be deemed the property of the Crown, and dealt with on account of the Crown (*vide* Notice No. 3,259) :

And whereas **Maga-arawegedara Kiriwante Gamarala**, **Elarawegedara Herat Appu**, **Elarawegedara Appuhamy**, **Talawattegedara Ganeti**, **Elarawegedara Kiriwante**, **Pallekammale Daundaya**, and **Galketiyegedera Maga-arawa Tispatirennhelage Appuhamy** made claim thereto, and whereas the said claimants have withdrawn their claim to the said lands, I, **John George Fraser**, Special Officer appointed under section 28 of the said Ordinances, under and by virtue of the powers vested in me in that behalf by section 4 of the said Ordinances, do hereby, on June 10, 1911, order and declare, under section 4, sub-section (1), of the said Ordinances, that the said lands, as more fully described herein below, are the property of the Crown.

Description of the Lands referred to.

The following lots situated in the village of **Liyadipitiya North**, in the **Soranatota korale** of the **Wiyaluwa division**, in the **Province of Uva**, as described in the annexed diagrams :—

I.—Preliminary plan 85.

Situation : **Liyadipitiya village** in **Soranatota korale** of **Province of Uva**.

Lot.	Name of Land.	Extent, A. R. P.
2	Kudugalehena	22 3 16

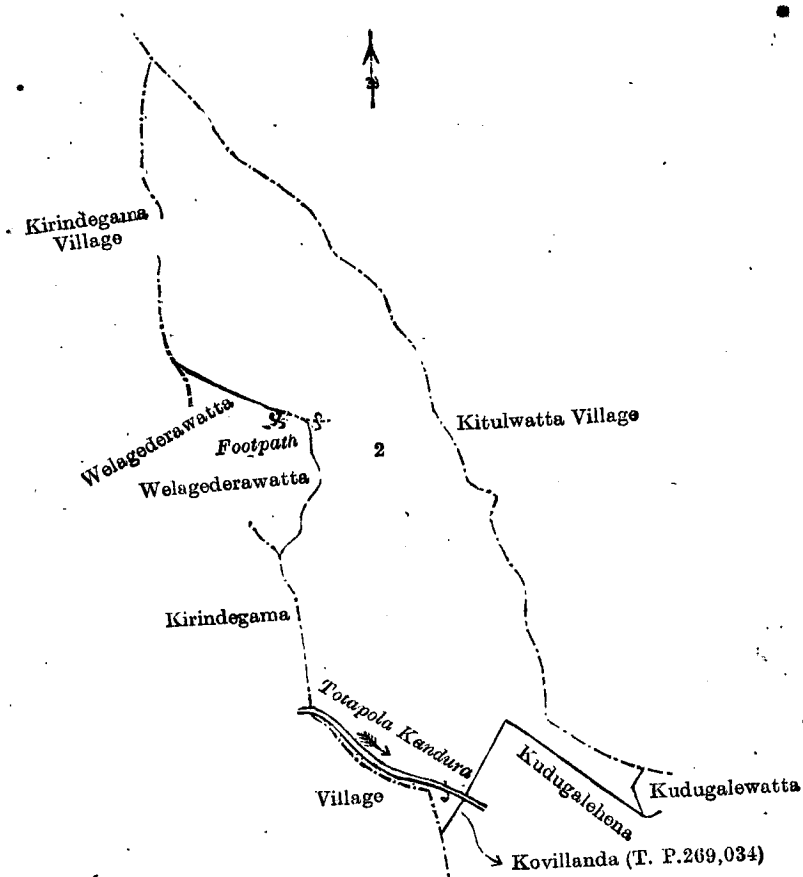
and bounded as follows : on the north by the village limit of **Kitulwattagama** ; on the east by the village limit of **Kitulwattagama** and **Kudugalewatta** sold by the Crown under the **Waste Lands Ordinances** to **Pallekammale Daundaya** ; on the south by **Kudugalehena** sold by Crown under the **Waste Lands Ordinances** to **Talawattegedara Ganethi**, **Kovillanda**, **T. P. 269,034** ; on the west by the village limit of **Kirindegama**, **Welagedarawatta** claimed by **Welagedarawatta Binduwa** and others, a footpath, **Welagedarawatta** claimed by **Welagedarawatte Binduwa** and others, and the village limit of **Kirindegama**.

[For Diagram see page 902.]

II.—Preliminary plan 85.

Situation : **Liyadipitiya village** in **Soranatota korale** of **Province of Uva**.

Lot.	Name of Land.	Extent, A. R. P.
2a	Kovillanda	1 3 29
2a4	Maga-arawelandehena	1 0 5
		2 3 34



Scale of 8 Chains to an Inch.

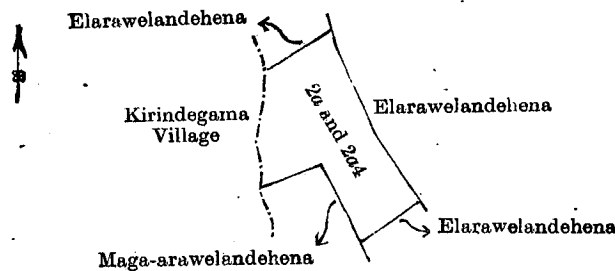
Surveyor-General's Office,
Colombo, May 29, 1911.

A. H. G. DAWSON,
for Surveyor-General.

and bounded as follows: on the north by Elarawelandehena sold by the Crown under the Waste Lands Ordinances to Elarawegedara Kiriwante; on the east by Elarawelandehena sold by the Crown under the Waste Lands Ordinances to Elarawegedara Ratnayake Mudiyansele Herat Appu; on the south by Elarawelandehena sold by the Crown under the Waste Lands Ordinances to Elarawegedara Kiriwante; on the west by Maga-arawelandehena sold by the Crown under the Waste Lands Ordinances to Galketiyagedara Maga-arawa Tispatirenehilage Appuhami, the village limit of Kirindegama.

June 10, 1911.

J. G. FRASER,
Special Officer.



Scale of 8 Chains to an Inch.

Surveyor-General's Office,
Colombo, May 29, 1911.

A. H. G. DAWSON,
for Surveyor-General.

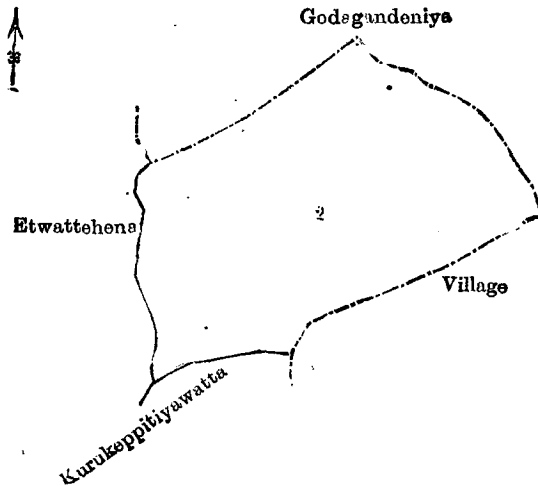
Uva S. O. No. 1,408.

Order under Section 4, Sub-section (1), of "The Waste Lands Ordinances of 1897, 1899, 1900, and 1903,"

In the matter of the lands commonly called or known as Kovillandehena, Elarawelandehena, situate in the village of Liyadipitiya North, in the Soranatota korale of the Wiyaluwa division, in the Province of Uva, and of "The Waste Lands Ordinances of 1897, 1899, 1900, and 1903."

WHEREAS in pursuance of section 1 of the said Ordinances it was duly declared and notified on November 20, 1908, that if no claim to the lands commonly called or known as Kovillandehena, Elarawelandehena, situate in the village of Liyadipitiya North, in the Soranatota korale of the Wiyaluwa division, in the Province of Uva, containing in extent 4 acres and 20 perches and shown as lot 2a1, 2a3 in preliminary plan 85, and in the annexed diagrams, was made to John George Fraser, Special Officer appointed under section 28 of the said Ordinances, within the period of three months from the date specified in the said notice, such lands would be declared the property of the Crown, and dealt with on account of the Crown (*vide* Notice No. 3,259):

and bounded as follows : on the north and east by the village limit of Godagandeniya ; on the south by the village limit of Godagandeniya, Kurupeppitiyawatta sold by the Crown : on the west by Etwattehena sold by the Crown.



Surveyor-General's Office,
Colombo, March 23, 1911.

Scale of 4 Chains to an Inch.

A. H. G. DAWSON,
for Surveyor-General.

II.—Preliminary plan 109.

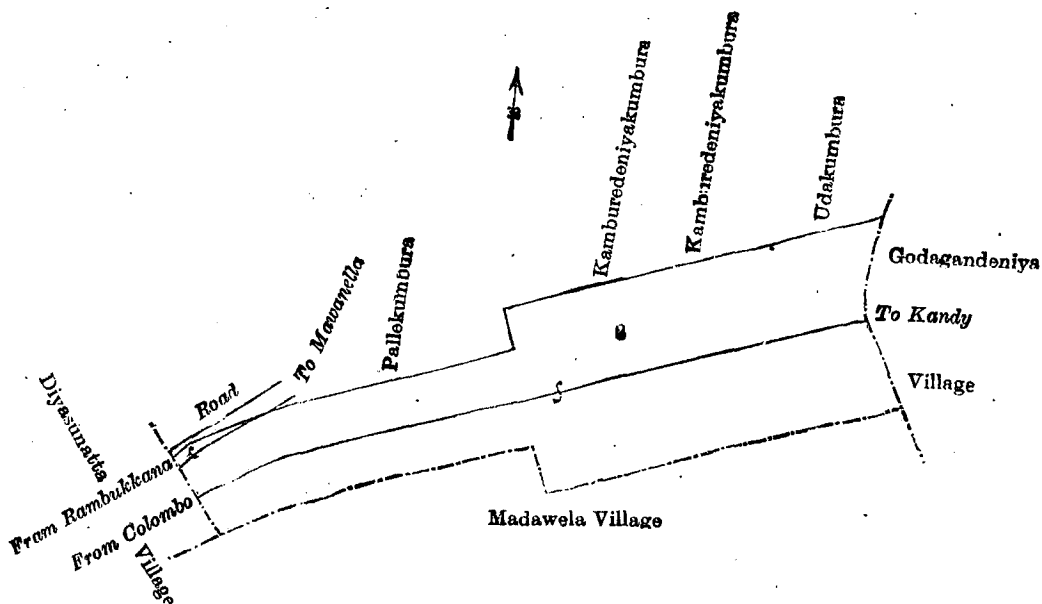
Situation : Kamburedeniya village in Kinigoda korale of Kegalla District.

Lot.	Name of Land.	Extent, A. R. P.
8	Railpara (railway line and reservation)	4 2 16

and bounded as follows : on the north by the road from Rambukkana to Mawanella, Pallekumbura claimed by Wickramasinhe Wanigasuriya Muhandiramalage Peeris Appu and others, Kamburadeniyakumbura claimed by Rajapaksa Pedige Paul Duraya of Belagodapitiya, Kamburedeniyakumbura claimed by Belagodapitige Dingiri Banda, Udakumbura claimed by Seka Marikar Abdulla and others ; on the east by the village limit of Godagandeniya ; on the south by the village limit of Madawela ; on the west by the village limit of Diyasunnata.

M. M. WEDDERBURN,
Special Officer.

July 22, 1911.



Surveyor-General's Office,
Colombo, March 23, 1911.

Scale of 4 Chains to an Inch.

A. H. G. DAWSON,
for Surveyor-General.

Order under Section 4, Sub-section (1), of "The Waste Lands Ordinances of 1897, 1899, 1900, and 1903,"
declaring Lands to be Crown Property.

In the matter of the lands commonly called or known as Unagahapillahapatanahena, Ilukmandiahena, Komarikagalalangahena, Hinnapitahena, and Morangattannahena, situate in the village of Kalaganwatta, in the Medapalata korale of the Walapane division, in the Nuwara Eliya District, Central Province, and of "The Waste Lands Ordinances of 1897, 1899, 1900, and 1903."

WHEREAS in pursuance of section 1 of the said Ordinances it was duly notified on December 31, 1909, that if no claim to the lands commonly called or known as Unagahapillahapatanahena, Ilukmandiahena, Komarikagalalangahena, Hinnapitahena, and Morangattannahena, in the village of Kalaganwatta, in Medapalata korale of Walapane division, in the Nuwara Eliya District, Central Province, containing in extent 33 acres 2 roods and 17 perches, and shown as lots 15,786, 15,787, 15,788, 15,789, 15,790, 15,791, 15,792, 15,793, and 15,794 in preliminary plan 5,824, and in the annexed diagram, was made to Richard Arthur Grindall Festing, Assistant Government Agent, Nuwara Eliya, within the period of three months from the date specified in such notice such lands would be declared the property of the Crown, and dealt with on account of the Crown (vide Notice No. 3,661) :

And whereas Tikiri Banda Dimbulana, late Ratemahatmaya of Walapane, made claim thereto, and whereas the said claimant has withdrawn his claims to the said lands, I, Richard Arthur Festing, Assistant Government Agent, Nuwara Eliya, under and by virtue of the powers vested in me in that behalf by section 4 of the said Ordinances, do hereby on September 30, 1910, order and declare, under section 4, sub-section (1), of the said Ordinances, that the said lands, as more fully described herein below, are the property of the Crown.

Description of the Lands referred to.

The following lots situated in the village of Kalaganwatta, in the Medapalata korale, Walapane division, in the Nuwara Eliya District, Central Province, as described in the annexed diagram :—

Preliminary plan 5,824.

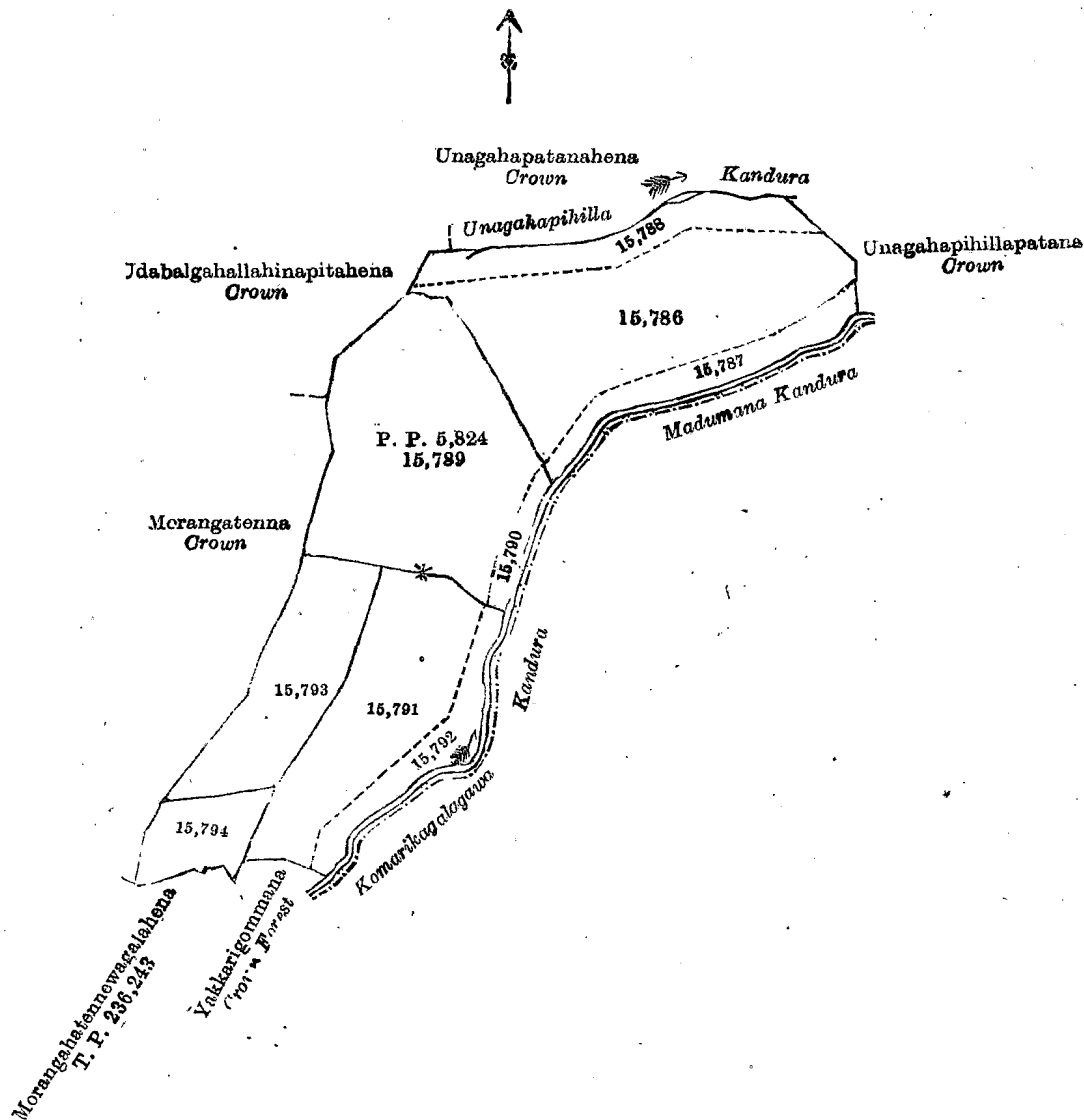
Situation : Kalaganwatta village in Medapalata korale of Nuwara Eliya District.

Lot.	Name of Land.	Extent, A. R. P.	Lot.	Name of Land.	Extent, A. R. P.
15786	Unagahapillahapatanahena	.. 8 1 10	15792	Komarikagalalangahena	.. 1 2 38
15787	Do.	.. 1 3 21	15793	Hinnapitahena	.. 3 3 24
15788	Do.	.. 1 3 26	15794	Morangatennahena	.. 1 2 23
15789	Illukmandiahena	.. 8 2 0			
15790	Do.	.. 0 2 21			33 2 17
15791	Komarikagalalangahena	.. 5 0 14			

and bounded as follows : on the north by Crown land called Udabalgohallahinapitahena and Unagahapillahakandura (Crown land Unagahapatanahena) ; on the east by Crown land known as Unagahapillahapata and Madumama and Komarikagalagawakanduras ; on the south by Crown forest known as Yakkariyommana and T. P. 236,243 and land known as Morangahatenawagalahena claimed by B. M. Mohandirama ; and on the west by Crown lands known as Morangatenna and Udabalgohallahinapitahena.

Nuwara Eliya Kacheheri,
September 30, 1910.

R. A. G. FESTING,
Assistant Government Agent.



Surveyor-General's Office,
Colombo, July 5, 1909.

Scale of 8 Chains to an Inch.

W. C. S. INGLES,
for Surveyor-General.