

Ceylon Government Gazette

Published by Authority.

No. 6,462 — FRIDAY, SEPTEMBER 15, 1911.

PART I.—General: Minutes, Proclamations, Appointments,
and General Government Notifications.

PART II.—Legal and Judicial.

PART III.—Provincial Administration.

PART IV.—Land Settlement.

PART V.—Mercantile, Marine, Municipal, Local, &c.

Separate paging is given to each Part in order that it may be filed separately.

Part IV.—Land Settlement.

| | PAGE | | PAGE |
|-----------------------------|------|----------------------|------|
| Preliminary Notices | 907 | Final Orders | 923 |

PRELIMINARY NOTICES.

Matara Notice No. 4,215.

Notice under "The Waste Lands Ordinances of 1897, 1899, 1900, and 1903."

TAKE notice that unless within three months from September 15, 1911, the persons, if any, who claim any interest in the lands hereinafter mentioned or in any one or more of such lands make claim in person or in writing to the said lands or any of them or to some interest therein to Frederick Lewis, Esq., Special Officer appointed under section 28 of "The Waste Lands Ordinances of 1897, 1899, 1900, and 1903," at his office at Fort, Colombo :

Such Special Officer, in pursuance of the powers vested in him by the said Ordinances, will declare by writing under his hand that the said lands or such of them, as to which no claim has been made, are the property of the Crown.

FREDERICK LEWIS,
Special Officer.

Description of the Lands referred to.

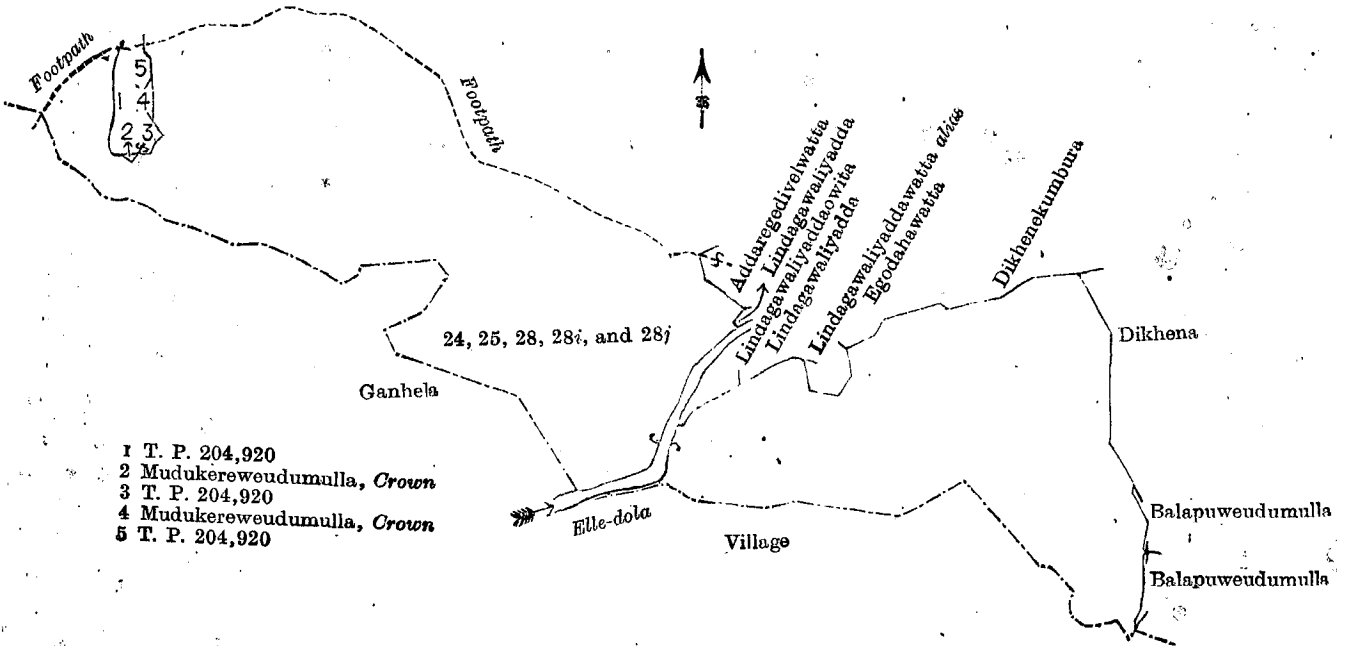
The following lots situated in the village of Minipogoda, in the Weligam korale of the Matara District, in the Southern Province, as described in the annexed diagrams :—

I.—Preliminary plan 544.

Situation : Minipogoda village in Weligam korale of Matara District.

| Lot. | Name of Land. | Extent, A. R. P. | Lot. | Name of Land. | Extent, A. R. P. |
|------|---|------------------|------|---------------|------------------|
| 24 | Balapuweduwā | 0 1 23 | 28i | Dikhena | 3 0 20 |
| 25 | Balapuweudumulla | 1 1 26 | 28j | Do. | 10 3 20 |
| 28 | Dikhena, Iddamaldeniyehena, Mudukerewehena, Tanahenkanda, Anguruwapitiyehena, Amuhena | 25 0 39 | | | 41 0 8 |

and bounded as follows : on the north by a footpath, T. P. 204,920, Mudukerewudumulla claimed by the Crown, T. P. 204,920, Mudukerewudumulla claimed by the Crown, T. P. 204,920, a footpath, Addaregedivelwatta claimed by Koralgodage Don Dines, Lindagawaliyadda claimed by ditto and others, the Elledola, Lindagawaliyaddewatta *alias* Egoda-hawatta claimed by Don Andiris Samarasinhe, Lindagawaliyadda claimed by Koralgodage Dines and others, Lindagawaliyaddewatta *alias* Egoda-hawatta claimed by Don Andiris Samarasinhe Jayawardana and others, Dikhenekumbura claimed by Wilpitage *alias* Koralgodage Dines and others ; on the east by Dikhena claimed by Patiranage Don Siman and others, Balapuweudumulla claimed by ditto ; on the south by the village limit of Ganhela ; on the west by the village limit of Ganhela.



Surveyor-General's Office,
Colombo, July 25, 1911.

Scale of 8 Chains to an Inch.

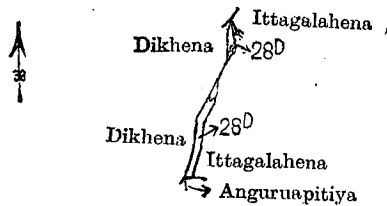
A. H. G. DAWSON,
for Surveyor-General.

II.—Preliminary plan 544.

Situation : Minipogoda village in Weligam korale of Matara District.

| Lot. | Name of Land. | Extent, A. R. P. |
|------|--------------------------------|------------------|
| 28d | Dikhena (reservation for path) | 0 0 15 |

and bounded as follows : on the north and east by Ittagalahena (private) ; on the south by Anguruapitiya claimed by Don Adrian Loku Ranawaka ; on the west by Dikhena claimed by Patiranage Don Siman.



Surveyor-General's Office,
Colombo, July 25, 1911.

Scale of 8 Chains to an Inch.

A. H. G. DAWSON,
for Surveyor-General.

III.—Preliminary plan 544.

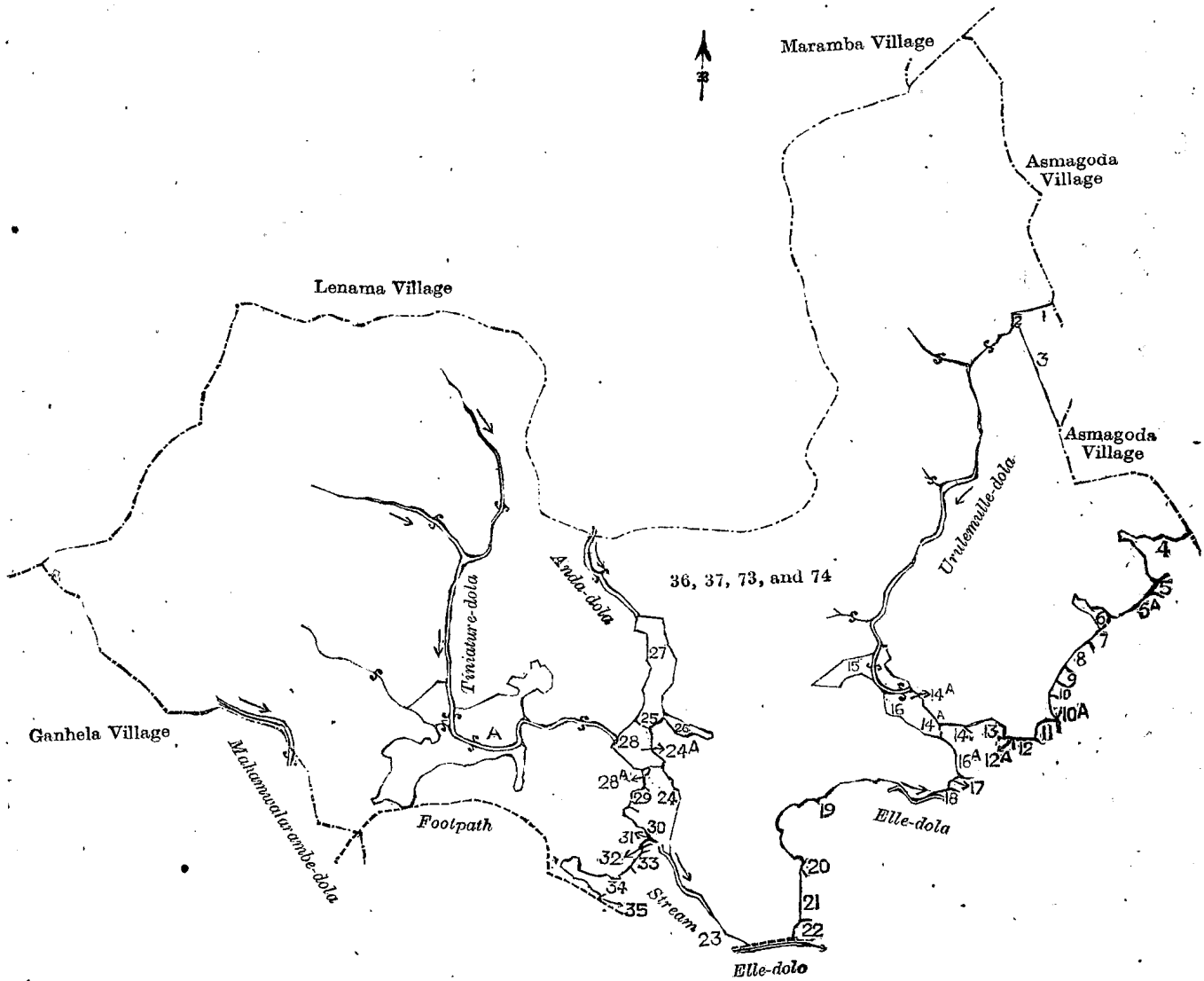
Situation : Minipogoda village in Weligam korale of Matara District.

| Lot. | Name of Land. | Extent, A. R. P. |
|------|--|------------------|
| 36 | Thanihenkandehena | 10 3 26 |
| 37 | Thanihenkanda, Thiniatura, Thanihenkandemukulana, Andadolamukulana | 126 0 19 |
| 73 | Urulemullehenedeniya | 5 0 29 |
| 74 | Urulemullehena, Dettehena, Pitadeniyahena, Kahangodahena, Andadolahena, Galpottenhena, Paligallawillahena, Thiniaturahena, Mudukerewehena, Palakoratuwakebella | 241 1 15 |
| | | <hr/> |
| | | 383 2 9 |

and bounded as follows : on the north by the village limit of Lenama, the village limit of Maramba ; on the east by the village limit of Asmagoda, Urulemullekele claimed by the Crown, Urulemullehenedeniya claimed by the Crown, Urulemullekele claimed by the Crown, the village limit of Asmagoda, Batadombagahawila claimed by Korlagodage Dines and others, Geissaradeniya claimed by Korlagodage Juwanis and others, Landagewila claimed by ditto, T. P. 264,494, Korlagodawattehena claimed by Korlagodage Juwanis, Korlagodawatta claimed by Korlagodage Adiris, Puwakarambekoratuwa claimed by ditto and others, Wandagahakoratuwa claimed by ditto, Pelawattekebella claimed by ditto, Pelakoratuwekebella claimed by ditto, Udanepe claimed by Korlagodage Don Dines, Waragodamulla claimed by Kuppatamby or Abdulla, Urulemullehenekoratuwa alias Waragodamullewatta claimed by Korlagodage Dines and others, Waragodamulla claimed by Kuppatamby or Abdulla, Urulemulla claimed by Patiranage Don Siman and others, T. P. 263,076, the Urulemuledola, Urulemulla claimed by Patiranage Don Siman and others, Waragodamulla claimed by Kuppatamby or Abdulla, Pinwatta claimed by Maramba Vihare, Balapuwa claimed by Korlagodage Adiris and others, the Elle-dola, Pitadeniya claimed by Pitiranage Don Siman and others, Pitadeniyehena claimed by Pitiranage Don Siman, Ibbawalamullewatta claimed by the Crown and encroached upon by Patiranage Don Siman, Iriyagahawatta alias Alutwatta claimed by Minuwandeniyaage Nicholas ; on the south by the Elle-dola, Migahaliyadda claimed by Korlagodage Dines and others, a stream, Galpottedeniya claimed by Don Bastian Ratnayaka, Puwakgahadeniya (private), T. P. 157,070, 262,250, 157,070, Puwakgahadeniya (private), Galpottedeniya (private), T. P. 263,919, Kapaheduma (private), Galpottedeniyeatmaga claimed by Minuwandeniyaage Nicholas, Galpottedeniyewatta claimed by Minuwandeniyaage Abaran, Iddamaldeniya claimed by ditto, Iddamaldeniya claimed by Korlagodage Dines and others, Iddamaldeniya claimed by Minuwandeniyaage Nicholas, a footpath ; on the west by the village limit of Ganhela, the village limit of Lenama.

NOTE.—The following lots lying within the above boundaries are excluded from this notice, and their aggregate acreage of 9 acres and 22 perches is not included in the acreage of 383 acres 2 roods and 9 perches given above :—

| Lot. | Name of Land. | Extent, A. R. P. | Lot. | Name of Land. | Extent, A. R. P. |
|--------------------|--------------------------------------|------------------|-------|----------------------|------------------|
| A 30 | T. Ps. 157,068, 157,069, and 204,920 | 5 3 19 | A 35 | T. P. 263,046 | 0 1 39 |
| A 30 $\frac{1}{2}$ | Karanwilakumbura | 0 0 6 | A 36a | Mudukerewihaladeniya | 0 0 4 |
| A 30 $\frac{1}{2}$ | Do. | 0 0 9 | A 37a | Paluwanuhena | 0 3 15 |
| A 31 | T. P. 262,262 | 0 0 15 | A 37b | Karanwila-atmaga | 0 0 14 |
| A 32 | T. P. 262,965 | 0 1 3 | A 74e | Tinieturakandeatmaga | 0 0 20 |
| A 33 | Mudukerewewita | 0 1 23 | A 74f | Do. | 0 0 26 |
| A 33a | Karanwila-atmaga | 0 0 7 | | | 9 0 22 |
| A 34 | T. P. 263,045 | 0 2 22 | | | |



- | | | |
|------------------------------------|--------------------------------------|-------------------------|
| 1 Urumullekele, <i>Crown</i> | 13 Urumullehenekoratuwa <i>alias</i> | 23 Migahaliyadda |
| 2 Urumullehenedeniya, <i>Crown</i> | Waragodamullewatta | 24 Galpottedeniya |
| 3 Urumullekele, <i>Crown</i> | 14 Waragodasmulla | 24a Puwakgahadeniya |
| 4 Batadombagahawila | 14a Urumulle | 25 T. P. 157,070 |
| 5 Geissaradeniya | 15 T. P. 263,076 | 26 T. P. 262,250 |
| 5a Landagewila | 15a Urumulle-dola | 27 T. P. 157,070 |
| 6 T. P. 264,494 | 16 Urumulle | 28 Puwakgahadeniya |
| 7 Koragalodawattehena | 16a Waragodamulla | 28a Galpottedeniya |
| 8 Koragalodawatta | 17 Pinwatta | 29 T. P. 263,919 |
| 9 Puwakarambekoratuwa | 18 Balapuwu | 30 Kapaheduma |
| 10 Wandagahakoratuwa | 19 Pitadeniya | 31 Galpottedeniyeatmaga |
| 10a Pelawattekebella | 20 Pitadeniyehena | 32 Galpottedeniyawatta |
| 11 Pelakoratuwakabella | 21 Ibbawalamullewatta | 33 Iddamaldeniyawatta |
| 12 Udaneepe | 22 Iriyagahawatta <i>alias</i> | 34 Iddamaldeniya |
| 12a Waragodamulla | Alutwatta | 35 Iddamaldeniyehena |

Scale of 16 Chains to an Inch.

Surveyor-General's Office,
Colombo, June 7, 1911.

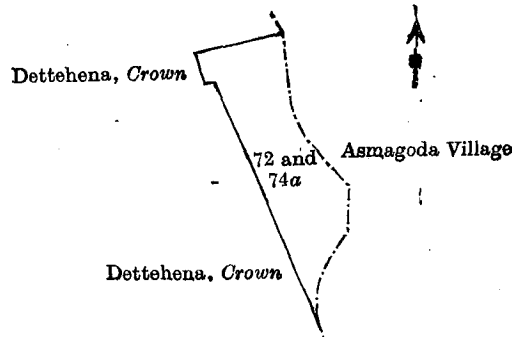
A. H. G. DAWSON,
for Surveyor-General.

IV.—Preliminary plan 544.

Situation : Minipogoda village in Weligam korale of Matara District.

| Lot. | Name of Land. | Extent, A. R. P. |
|------|----------------------|------------------|
| 72 | Urulumullehenedeniya | 0 0 19 |
| 74a | Urulumullekela | 2 3 20 |
| | | 2 3 39 |

and bounded as follows : on the north by Dettihena claimed by the Crown ; on the east by the village limit of Asmagoda ; on the south and west by Dettihena claimed by the Crown.



Surveyor-General's Office,
Colombo, July 25, 1911.

Scale of 8 Chains to an Inch.
Matara S. O. 15—1911.

A. H. G. DAWSON,
for Surveyor-General.

Matara Notice No. 4,216.

Notice under "The Waste Lands Ordinances of 1897, 1899, 1900, and 1903."

TAKE notice that unless within three months from September 15, 1911, the persons, if any, who claim any interest in the land hereinafter mentioned make claim in person or in writing to the said land or to some interest therein to Frederick Lewis, Esq., Special Officer appointed under section 28 of "The Waste Lands Ordinances of 1897, 1899, 1900, and 1903," at his office at Fort, Colombo :

Such Special Officer, in pursuance of the powers vested in him by the said Ordinances, will declare by writing under his hand that the land, to which no claim has been made, is the property of the Crown.

FREDERICK LEWIS,
Special Officer.

Description of the Land referred to.

The following lot situated in the village of Hikgoda, in the Weligam korale of the Matara District, in the Southern Province, as described in the annexed diagram :—

Preliminary plan 542. Field sheet O/19/22-30.
Situation : Hikgoda village in Weligam korale of Matara District.

| Lot. | Name of Land. | Extent, A. R. P. |
|------|---|------------------|
| 17 | Hindakaraldeniyehena, Radabokkegoda <i>alias</i> Galabodahena | 63 1 25 |

and bounded as follows : on the north by the village limit of Ganhela ; on the east by the village limit of Ganhela, Hindakaraldeniyehena claimed by V. Don Lewis, Vidane Arachchi, Hindakaraldeniyehena sold by the Crown, Hindakaraldeniyehena claimed by Don Abraham Wickramaratne Gunasekera, Vidane Arachchi, T. P. 158,115 ; on the south by Kopiwatta (part of T. P. 215,234), a footpath, an ela, Hindakaraldeniyekanda *alias* Radabokkeokanda sold by the Crown (T. P. 262,960), an ela, Radabokkamulleowita sold by the Crown (T. P. 262,960), Berawanehena *alias* Galabodahena sold by the Crown (T. P. 263,029), Etambagahaudumuledeniya claimed by D. A. W. Gunasekera, Vidane Arachchi, Berawane-mulla claimed by ditto, Berawanekoratuwa *alias* Galabodahena claimed by Vidane Gamage Don Lewis, Vidane Arachchi of Maramba, Berawaneowita claimed by D. A. W. Gunasekera, Vidane Arachchi, T. Ps. 157,168, 190,782, and 173,711, Hampota-andamulleowita claimed by Beragamage Don David and others ; on the west by the village limit of Diyalape.

[For Diagram see page 911.]

Hambantota Notice No. 4,217.

Notice under "The Waste Lands Ordinances of 1897, 1899, 1900, and 1903."

TAKE notice that unless within three months from September 15, 1911, the persons, if any, who claim any interest in the lands hereinafter mentioned or in any one or more of such lands make claim in person or in writing to the said lands or any of them or to some interest therein to C. V. Brayne, Esq., Special Officer appointed under section 28 of "The Waste Lands Ordinances of 1897, 1899, 1900, and 1903," at his office at Fort, Colombo :

Such Special Officer, in pursuance of the powers vested in him by the said Ordinances, will declare by writing under his hand that the said lands or such of them, as to which no claim has been made, are the property of the Crown.

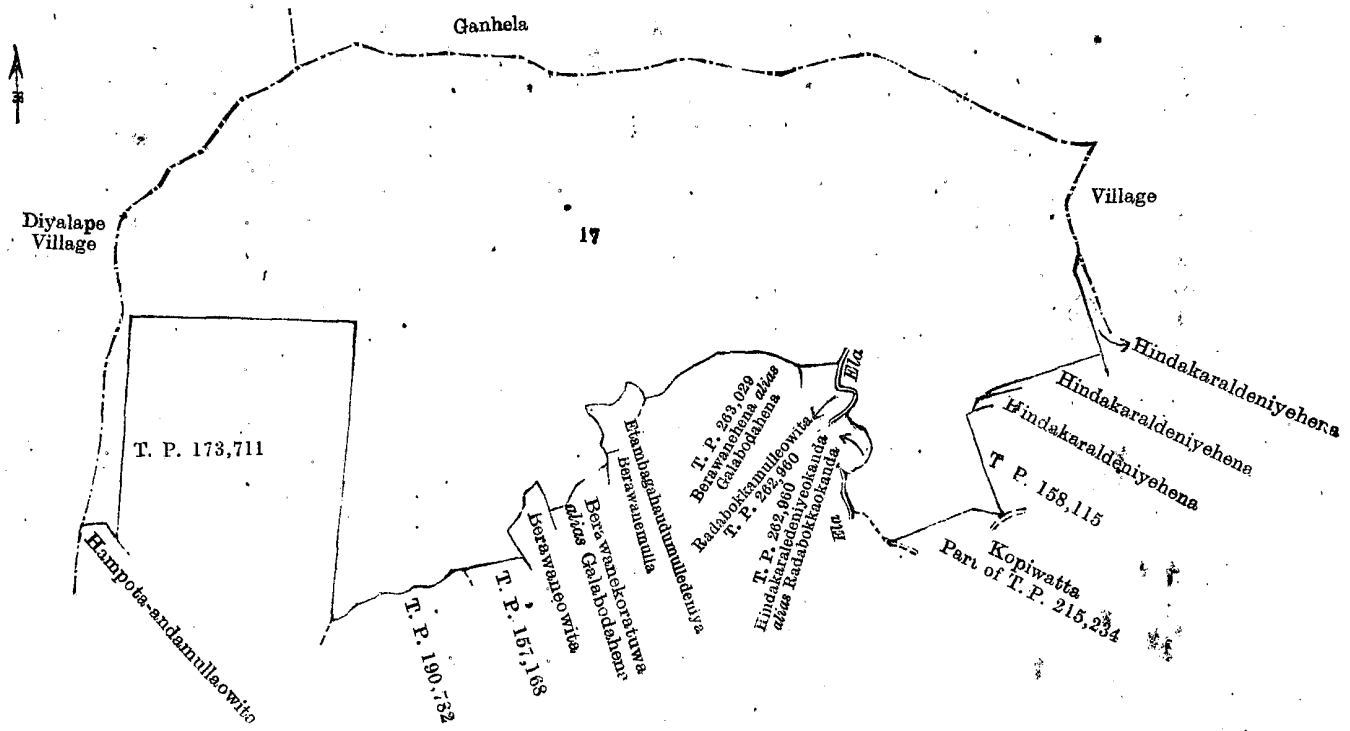
C. V. BRAYNE,
Special Officer.

Description of the Lands referred to.

The following lots situated in the village of Murungagasyaya, in the East Giruwa pattu of the Hambantota District, in the Southern Province, as described in the annexed diagrams :—

I.—Preliminary plan 401. Field sheet P/11/18-26.
Situation : Murungagasyaya village in East Giruwa pattu of Hambantota District.

| Lot. | Name of Land. | Extent, A. R. P. | Lot. | Name of Land. | Extent, A. R. P. |
|------|-------------------------|------------------|---------|---------------|------------------|
| 1 | Bogahahena | 4 1 26 | 1i | Bogahahena | 1 3 3 |
| 1d | Kongahawalagawaowita | 0 0 6 | 5 | Mahawelahena | 2 1 15 |
| 1e | Kongahawalagawakoratuwa | 1 0 34 | 5a | Do. | 0 1 29 |
| 1f | Do. | 0 1 4 | | | |
| 1g | Gansabhawa path | 0 0 22 | | | |
| 1h | Do. | 0 0 31 | 10 3 10 | | |



Surveyor-General's Office
Colombo, May 22, 1911.

Scale of 8 Chains to an Inch.

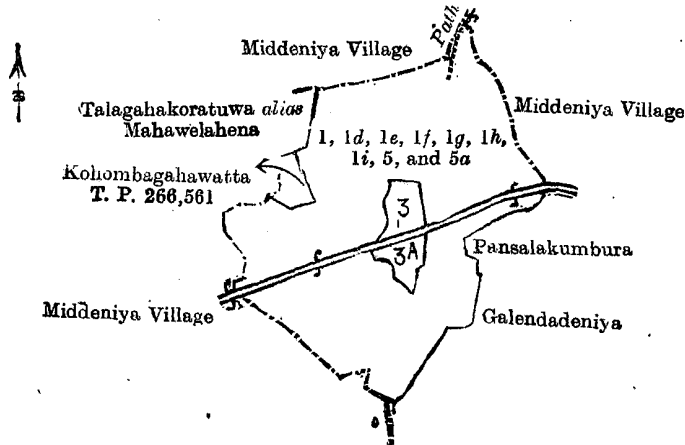
A. H. G. DAWSON,
for Surveyor-General.

Matara S. O. 16—1911.

and bounded as follows : on the north by the village limit of Middeniya, a path ; on the east by the village limit of Middeniya, Pansalakumbura and Galendadeniya claimed by Weerakkodiachchige Hin Appu ; on the south by the village limit of Middeniya ; on the west by the village limit of Middeniya, Kohambahawatta sold by the Crown (T.P. 266,561), Talagahakoratuwa *alias* Mahawelahena claimed by Jayaweera Radage Leesy.

NOTE.—The following lots lying within the above boundaries are excluded from this notice, and their aggregate acreage of 2 roods and 37 perches is not included in the acreage of 10 acres 3 roods and 10 perches given above :—

| Lot. | Name of Land. | Extent, A. R. P. |
|------|---------------|------------------|
| 3 | Mahawela | 0 1 21 |
| 3a | Do. | 0 1 16 |
| | | 0 2 37 |



Surveyor-General's Office,
Colombo, July 24, 1911.

Scale of 8 Chains to an Inch.

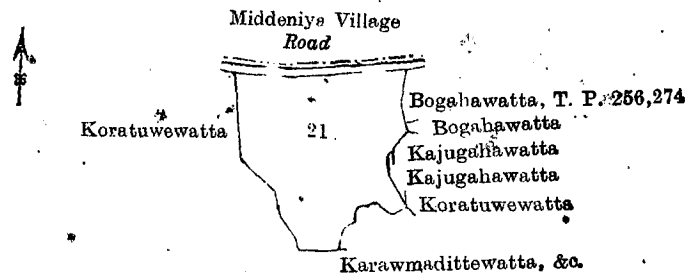
A. H. G. DAWSON,
for Surveyor-General.

II.—Preliminary plan 401. Field sheet P/11/19-27.

Situation : Murungagasyaya village in East Giruwa pattu of Hambantota District.

| Lot. | Name of Land. | Extent, A. R. P. |
|------|--|------------------|
| 21 | Koratuwewattahena <i>alias</i> Mahaparathena | 4 0 29 |

and bounded as follows : on the north by a road (the village limit of Middeniya) ; on the east by Bogahawatta sold by the Crown (T. P. 256,274), Bogahawatta claimed by Don Davit Abeysinha Disanayaka, Kajugahawatta claimed by ditto, Kajugahawatta (private) ; on the south by Koratuwewatta claimed by Abesin Kankanage Appu, Karawmadittawatta, &c., claimed by A. Dingi Appu ; on the west by Koratuwewatta (private) claimed by Abeyasin, Kankanage Appu.



Surveyor-General's Office,
Colombo, July 24, 1911.

Scale of 8 Chains to an Inch.

A. H. G. DAWSON,
for Surveyor-General.

III.—Preliminary plan 401. Field sheets P/11/19-27, P/11/20-28, and P/11/35-43.
Situation: Murungagasyaya village in East Giruwa pattu of Hambantota District.

| Lot. | Name of Land. | Extent, A. R. P. | Lot. | Name of Land. | Extent, A. R. P. |
|------|--|------------------|-------|---|------------------|
| 27 | Buruthagahakoratuwa <i>alias</i> Kajuporahena | 0 1 23 | 98 | Bogahawattahena, Ketakelagahawattahena, Ambagahawattahena | 3 3 19 |
| 29 | Pitaparakoratuwahenkella | 1 0 20 | 104b | Bulugahawatta | 0 1 25 |
| 30 | Pitaparakoratuwa <i>alias</i> Ketakelakoratuwa | 0 1 17 | 104b1 | Nalagamagederawattahena | 1 0 4 |
| 31 | Bogahawattakehelkoratuwa | 0 2 18 | 104b3 | Indikadulagahakoratuwa | 0 3 20 |
| 34 | Mylagahakoratuwa | 1 1 6 | 104e | Godawewa | 0 0 24 |
| 36 | Mylagahakoratuwa and Arekoratuwa | 6 1 27 | 139b | Ketakelagahawatta | 1 0 20 |
| 37 | Burutagahakoratuwa | 1 1 28 | 139d | Do. | 1 2 17 |
| 38 | Gurulindagawawattahena | 1 3 39 | 139e | Kalagahakoratuwa | 1 3 0 |
| 39 | Do. | 2 0 30 | 139f | Do. | 0 2 27 |
| 40b | Maragahawelawatta | 0 1 9 | 141 | Kalagahawatta | 0 0 27 |
| 43 | Gurulindagawawatta | 0 3 8 | 142 | Kalagahakoratuwa | 1 1 18 |
| 44 | Gurulindogawawattahena | 0 2 10 | 143 | Pinneketiye godellamukalana | 22 3 27 |
| 45 | Maragahawalekoratuwa, Gurulindagawahena | 2 2 29 | 144 | Ahugahagodahena, Murungagahagodahena, Tarandagodahena, Ketakelagahagodella, Pinnaketigodadekandehena, Kalagahahena, Galpottalagahena, Patnugegawahena, Wela-gawahena, Gahalakolawalahena, Gulupelahena, Komegawahena, Disanayakagehena, Kiriwanagalgodahena, Pelabogahawalahena, Tuwakkugalgodahena, Burutagawahena, Batalahena, Bogahagawahena, Ketakelagodahena, Kotabogahagawahena, Galtengodabowegawahena, Manchadigodellahena, Serupandurahena, Kahatagawahena, Moragahawalahena, Ketakelagawahena, Serugahakoratuwa, Kongahahena, Wewakoratuwa, Tanihena, Karadihena, Niyandagalagawahena, Dangahahena, Kalukotawalahena, Wepota-arehena, Ilukmandiyehena, Bulugahahena, Amaratungawelagawahena, Katupilagahawalahena, Mahalandehena, Muwakandawalayayehena, Mekiliyagahahena, Burutamulahena, Galpolehena, Walatala, Walaulpotahena, Tittabakmigahahena, Ilukwetiye walahena, Konpilagawahena, Dekandawalagawahena, Belimullegodahena, Wewahena, Rataperamandiyehena, Walagawakoratuwa, Arehena, Lulugawahena, Kandelandehena, Alutgamagehena, Pinnaketikandehena, Aluserugodahena, Ketakelagahawatta, Ruppenekoratuwa, Ketakelagahakoratuwe-elawara, Dekandekoratuwa, Pinnaketiye-elawakoratuwa, Daluwakgodagewattahena, Bulugahahena, Bulugahakoratuwa, Ketakelagawakoratuwa | 1,147 3 8 |
| 45b | Arewatta | 0 0 16 | | Bogahawattahena | 0 2 8 |
| 46 | Gurulindagawakoratuwa | 0 3 12 | | | |
| 48 | Maragahawattakehelkoratuwa | 0 3 19 | | | |
| 49 | Maragahawattakoratuwa | 1 0 11 | | | |
| 50 | Ketakelagahakoratuwa, Punchibuluwagawawatta | 2 2 11 | | | |
| 54 | Kahatagahawatta | 2 1 18 | | | |
| 56 | Ketakelakoratuwa | 1 0 30 | | | |
| 56a | Do. | 0 0 33 | | | |
| 57 | Bogahahena | 1 3 26 | | | |
| 58 | Wekandawala | 0 0 27 | | | |
| 60b | Attikituwalagawawatta | 0 1 15 | | | |
| 60c | Meeegahakoratuwa | 0 1 4 | | | |
| 61 | Beligahawattakehelkoratuwa | 0 3 1 | | | |
| 66 | Welawattahena | 1 2 16 | | | |
| 67 | Manchadigodahena | 1 1 5 | | | |
| 68 | Komegawakoratuwahena | 0 2 31 | | | |
| 70 | Gamagewewa | 1 2 3 | | | |
| 72 | Komegawakoratuwa | 3 0 14 | | | |
| 72a | Ameratungewela-atmaga or Dункoratuwa | 1 0 12 | | | |
| 77 | Pallebulugawakoratuwa | 4 2 7 | | | |
| 78 | Kirinugearewatta | 1 2 4 | | | |
| 78c | Bulugahawattakella | 1 1 0 | | | |
| 80 | Boplagawakoratuwahena | 1 0 22 | | | |
| 81 | Bataparamandiyekoratuwa | 0 3 30 | | | |
| 82 | Bataparamandiyewatta | 0 3 7 | | | |
| 83 | Pataswalakoratuwa | 1 3 4 | | | |
| 74 | Palkotawalakumbura | 0 2 8 | | | |
| 63 | Mekiliyagahawatta | 0 0 20 | | | |
| 64 | Dambetalawa | 2 0 34 | | | |
| 64a | Do. | 1 0 5 | | | |
| 64b | Do. | 0 1 24 | | | |
| 69 | Wellewatta | 2 0 16 | | | |
| 66a | Kalagahaya yegederawatta | 1 2 2 | | | |
| 85 | Kirinuga-arekehelwatta | 1 0 34 | | | |
| 86 | Mahagederawattakehelkoratuwa and Arehena | 2 0 7 | | | |
| 87 | Godawewa | 0 2 28 | | | |
| 88 | Bogahakoratuwagodella | 0 2 19 | | | |
| 89 | Gankohombagawawatta | 0 1 34 | | | |
| 90 | Gankohombagawawatta <i>alias</i> Wewakoratuwa | 2 2 20 | | | |
| 91 | Dekandekoratuwa | 0 1 35 | | | |
| 92 | Do. | 4 1 27 | | | |
| 93 | Ketakelagahawatta | 0 1 8 | 144a | Bogahawattahena | 0 2 8 |

| Lot. | Name of Land. | Extent, A. R. P. | Lot. | Name of Land. | Extent, A. R. P. |
|------|---|------------------|------|-------------------------------------|------------------|
| 144b | Amaratungekoratuwa | 0 1 19 | 147 | Dangahawewa | 0 2 24 |
| 144c | Bogahahenakoratuwa | 0 2 28 | 149 | Komegawa <i>alias</i> Dangahapatawa | 0 1 4 |
| 144d | Makariyagahawatta | 2 0 21 | 150 | Komegawakumbura | 0 2 18 |
| 144e | Kumbukgahawatta | 0 3 10 | 151 | Kurundegalgedamukalana | 1 0 38 |
| 144f | Ulpotare | 0 0 33 | | | |
| 145 | Mekiliyawewa <i>alias</i> Ihalawadiyawewa | 0 1 12 | | | 1,266 1 14 |

and bounded as follows : on the north by the village limit of Middeniya, the village limit of Kudagoda ; on the east by the village limit of Talawa ; on the south by the village limit of Okandayaya, the village limit of Kudagala-ara ; on the west by Bakamunekongahawatta claimed by the Crown and Jayasekerage Dingi Appu, Komegawawatta claimed by ditto, Ketakelagahawatta claimed by Jayasekerage Lewis Hany, chena claimed by the Crown, Amarasingedawatta claimed by Amarasingey Baba, Ambagahawatta sold by the Crown (T. P. 256,273), Ambagahawatta claimed by Ameratunga Arachchige Baba, Bogahawatta claimed by Kankanange Jayatuhamy, Kandagawawatta claimed by Amarakonge Babahami, Gamagederawatta claimed by Jayasekera Kulasin Arachchige Don Andiris, Bogahakoratuwagodella (private), Lindagawawatta claimed by Kankanange Wattuhami, Mahagederawatta claimed by Kulasin Arachchige Don Lewis, Arewatta (private), Kirinuga-arewatta (private), Kirinuga-arewatta claimed by Wickrema-achchikankanange Don Bastian, Bulugahawatta claimed by Ranasinge Appu, Kirinuga-arewatta claimed by Wickrema-achchikankanange Don Bastian, Kirinuga-arewatta (private), Arewatta claimed by Ekanayake Jayasinghe Mohottihami, Maragahawatta (T. P. 253,316), Maragahawatta claimed by Wickrama Achchige Baba, Arewatta claimed by Ekanayake Jayasinghe Mohottihami, Gurulindawatta (private), Wedikaragederawatta (private), Alutwatta claimed by Weerakodiachchige Pinhami, Arekoratuwa *alias* Wedigederamahawatta claimed by Weerakodi Achchige Siadoris, Bimbrigahawatta claimed by Weerakodiachchige Don Dias, Mylagahakoratuwa (private), Mahagederawatta (private), a footpath, Bulugahawatta claimed by Wickrama-achchi Abey Siriwardanage Don Simon, Paranawatta (private), Koratuwawatta claimed by Abey Siriwardana Don Davith, Kajugahawattekele claimed by Don Davith Abesingedissanayaka, Bogahawatta sold by the Crown (T. P. 256,274), Ambagahawatta claimed by Wickrama-achchi Kankanange Loku Appu, a footpath, Arekoratuwa claimed by Wirakodi Achchige Theodoris.

NOTE.—The following lots lying within the above boundaries are excluded from this notice, and their aggregate acreage of 39 acres 1 rood and 12 perches is not included in the acreage of 1,266 acres 1 rood and 14 perches given above :—

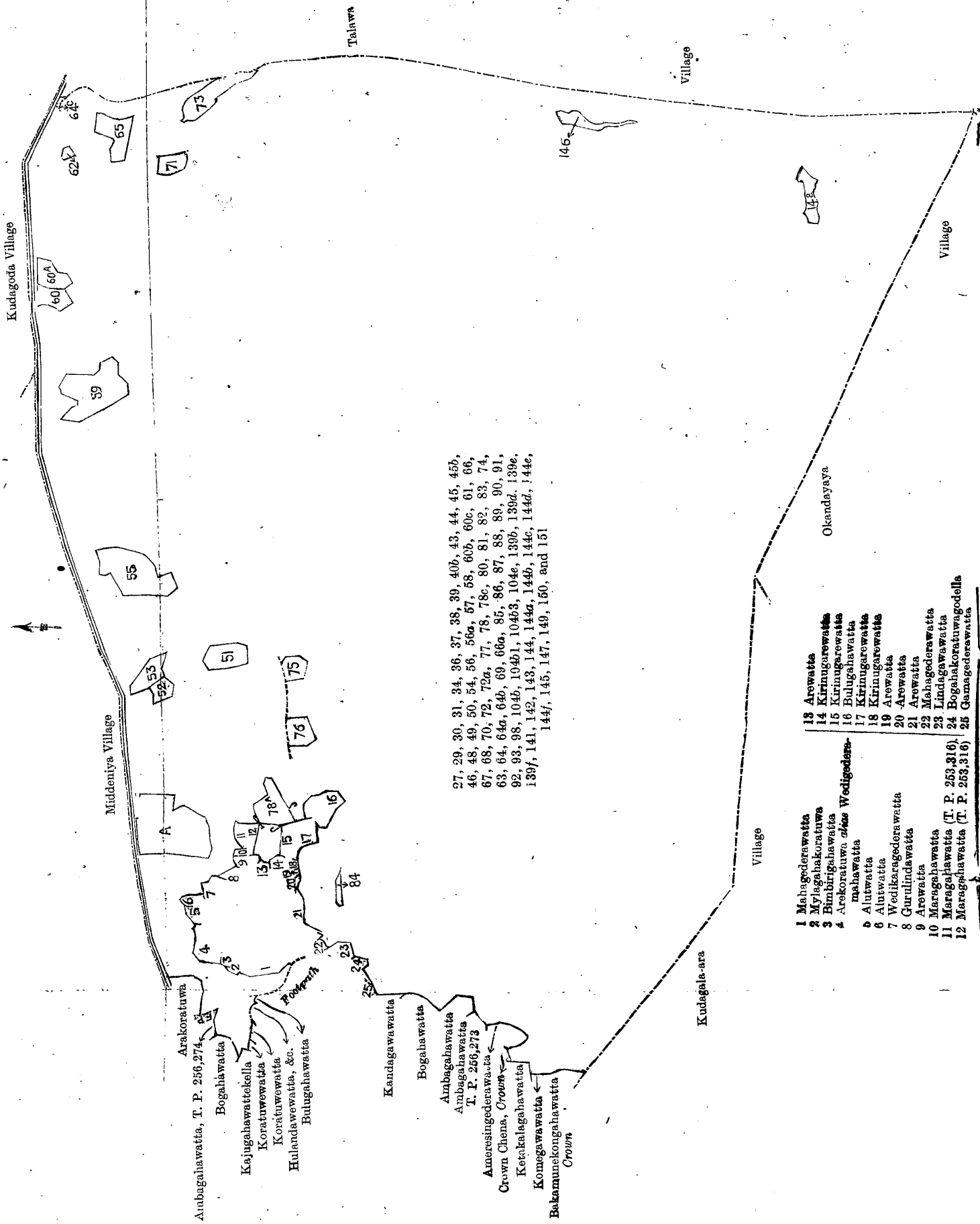
| Lot. | Name of Land. | Extent, A. R. P. | Lot. | Name of Land. | Extent, A. R. P. |
|-------|---|------------------|------|--|------------------|
| A 42 | Maragahawatta | 0 3 14 | 64c | Kongahakumbura | 0 0 30 |
| A 40 | Do. | 2 2 13 | 65 | Kumbukkegawawatta | 2 1 14 |
| A 40a | Maragahawelawatta | 1 2 29 | 71 | Atmagewatta | 1 0 31 |
| A 40c | Maragahawatta | 0 1 31 | 73 | Wallakotawala and Ameratungewela | 2 1 28 |
| A 41 | Do. | 2 0 38 | 75 | Ketakelegodakoratuwa | 1 1 3 |
| 51 | Kahatagahawatta | 1 3 18 | 76 | Galagawawatta | 1 2 0 |
| 52 | Buluwegawawatta | 0 3 0 | 78a | Arewatta | 2 0 18 |
| 53 | Do. | 1 2 18 | 84 | Alutgamagewatta | 0 2 1 |
| 55 | Bulugahakoratuwa and Kongahakoratuwa | 4 3 39 | 146 | Ihalawadiya <i>alias</i> Mekiliyagahakumbura | 1 0 31 |
| 59 | Bogahawatta and Arewatta | 5 0 14 | 148 | Netulgahakumbura | 1 0 27 |
| 60 | Meegahakoratuwa | 1 1 36 | | | |
| 60a | Attikituvalagawawatta | 1 2 10 | | | |
| 6 | Lolugahakoratuwa <i>alias</i> Beligahawatta | 0 1 9 | | | 39 1 12 |

[For Diagram see page 914.]

IV.—Preliminary plan 401.

Situation : Murungagasyaya village in East Giruwa pattu of Hambantota District.

| Lot. | Name of Land. | Extent, A. R. P. | Lot. | Name of Land. | Extent, A. R. P. |
|------|--|------------------|-------|---|------------------|
| 6 | Bulugahakoratuwa | 1 1 4 | 112 | Maragahawatta | 2 2 10 |
| 12 | Bogahakehelkoratuwa | 0 2 38 | 113 | Kalagahakoratuwa | 0 1 14 |
| 14 | Kamalamadigodakoratuwa | 0 1 36 | 114 | Kajugahawattahena | 1 0 0 |
| 20 | Ketakelagahakoratuwa | 0 1 39 | 105 | Alutgederawattahena | 0 1 2 |
| 100 | Galgodawattekehelkoratuwa | 0 2 24 | 117 | Godellawattakehelkoratuwa | 0 1 25 |
| 101 | Galgodawatta | 0 3 30 | 118 | Kamalamedigodahena | 0 1 4 |
| 102 | Galgodellawattahena | 1 0 36 | 120 | Pinhena <i>alias</i> Ruppehena | 0 3 28 |
| 103 | Amumandiyakoratuwa | 0 3 14 | 120a | Kohombagahawatta <i>alias</i> Degampotagederawatta <i>alias</i> Maragahawatta | 0 1 3 |
| 104h | Ulagederawatta | 0 3 22 | | | |
| 104i | Hulandawagewatta | 0 1 1 | 122 | Beragamagederawatta, Kehelkoratuwa | 0 0 38 |
| 107 | Buruthagahawatta | 0 2 20 | 126 | Koratuwewatta | 0 2 9 |
| 110 | Maragahawattakehelkoratuwa | 0 1 6 | 128 | Bogahawattahena | 2 0 0 |
| 111c | Kohombagahawatta <i>alias</i> Dedampotagederawatta | 0 1 28 | 129 | Maramandiyawatta | 0 2 11 |
| 111d | Ruppehenawelagawahena | 5 1 12 | 134 | Kirimetigodawattekehelwatta | 1 1 13 |
| 111e | Do. | 0 0 33 | 135 | Etdematagawawatta <i>alias</i> Maramandiawatta | 1 2 1 |
| 111f | Ruppehena | 0 3 20 | 135a | Nugawatta | 0 1 36 |
| 111 | Komehena, Kammalamedigodahena, Bogahahena, Helambagahahena, Hulandawagewattahena, Kirimetigodahena, Ruppehena, Nugawahena, Mylagahahena, Arehena, Ketakelagahahena, Welikadahena, Pinhena, Gallendadeniyehena, Kalagahakoratuwa, Kalagahawatta, Alutgamagewattahena, Welikadebatalakoratuwa, Kirimetigodawattahena, Kirimetigodakoratuwa | 83 0 5 | 135a3 | Makaligahawattahena | 0 2 2 |
| | | | 139 | Lolugahawatta | 1 0 15 |
| | | | 139a | Ketakelagahawatta | 0 3 37 |
| | | | 139c | Komegawawatta | 0 2 36 |
| | | | 132 | Tambalapelessagederawatta | 0 0 14 |
| | | | | | 114 3 26 |



27, 29, 30, 31, 34, 36, 37, 38, 39, 40b, 43, 44, 45, 45b, 46, 48, 49, 50, 54, 56, 56a, 57, 58, 60b, 60c, 61, 66, 67, 68, 70, 72, 72a, 77, 78, 78c, 80, 81, 82, 83, 74, 63, 64, 64a, 64b, 69, 66a, 85, 86, 87, 88, 89, 90, 91, 92, 93, 98, 104b, 104b1, 104b3, 104c, 130b, 139d, 139e, 139f, 141, 142, 143, 144, 144a, 144b, 144c, 144d, 144e, 144f, 145, 147, 149, 150, and 151

- | | |
|--|--------------------------|
| 1 Mahagederawatta | 18 Arewatta |
| 2 Mylagahakoratuwa | 14 Kirinugarawatta |
| 3 Bimbrigahawatta | 15 Kirinugarawatta |
| 4 Arakorasuwa, also Wedigedera- mahawatta | 16 Bulugahawatta |
| 5 Alutwatta | 17 Kirinugarawatta |
| 6 Alutwatta | 18 Kirinugarawatta |
| 7 Wedikaragederawatta | 19 Arewatta |
| 8 Gurulindawatta | 20 Arewatta |
| 9 Arewatta | 21 Arewatta |
| 10 Maragahawatta | 22 Mahagederawatta |
| 11 Maragahawatta (T. P. 253,316) | 23 Lindagawatta |
| 12 Maragahawatta (T. P. 253,316) | 24 Bogahakoratuwagodella |
| | 25 Gamagederawatta |

Surveyor-General's Office,
Colombo, July 24, 1911.

Scale of 16 Chains to an Inch.

A. H. G. DAWSON,
for Surveyor-General.

and bounded as follows : on the north by the village limit of Middeniya, Alutgamagewatta sold by the Crown (T. P. 250,551), Alutgamagewatta sold by the Crown (T. P. 256,203), Welikadewatta claimed by Weerakodiachchige Odiris, Welikadewatta claimed by Weerakodiachchige Hin Appu, Bogahawatta claimed by Weerakodiachchige Odiris, Welikadewatta claimed by Weerakodiachchige Hin Appu, the village limit of Middeniya ; on the east by Ambagahawatta claimed by Weerakodiachchige Don Mathes, Koratuwewatta claimed by Abeysin Kankanage Appu, Kandagawakoratuwa, &c. (private), Ambagahawatta claimed by Weerakodiachchige Don Bastian, Burutagahawatta claimed by Weerakodiachchige Don Lewis, Maragahawatta claimed by Ameresinge Salman, Hulandawewatta, &c. (private), Kandagawawatta claimed by Ameresingong Babahami, Bogahawatta claimed by Kankanage Jayatuhamy, Ambagahawattakehelwatta sold by the Crown (T. P. 256,273), Ambagahawatta sold by the Crown (T. P. 256,273), Ameresingederawatta claimed by Ameresingay Baba, Ketakelagahawatta claimed by ditto, Ketakelagahawatta claimed by Abeysikera Liyana Arachchige Janis Appu ; on the south by Bakamunekongahawatta claimed by Jayasekera Dingi Appu, Kongahawatta claimed by ditto, Nugewatta claimed by Kaluachchige Allis Appu, Makaliyagahawatta claimed by Ekanayakage Andris Hami, Delgahawatta *alias* Makaliyagahawatta claimed by Kaluachchige Allis Appu, the village limit of Kudagala-ara, a footpath, Maramandiawatta claimed by Warallegama Achchige Pedrishami, Ambagahawatta claimed by Warallegama-achchige Hin Appu, Maramandiya claimed by Warallegama-achchige Pedrishami, a footpath, the village limit of Kudagala-ara, Liyanagederawatta claimed by Waralla-achchige Dineshamy, Tiruwanawalawatta sold by the Crown (T. P. 256,344), Kombagahawatta claimed by H. Samel Appu, Kohombagahawatta claimed by Obadahettige Samel, Pabulugewatta claimed by Peramune Achchi Sriwardena Vitaranage Don Bastian, Welagawawatta and Arewatta (private), Alutgederawatta claimed by Weerakodiachchige Karanis Appu of Talawa, Godellawatta claimed by Manamperige Telishamy, Ihalawatta claimed by Ekanayakage Dingiri Appu, Marakadagederawatta claimed by Siribaddanage Don Davith, Degampotagederawatta claimed by Ekanayakage Andrishamy, Beragamagederawatta sold by the Crown, Beragamagederawatta claimed by Beragama Liyanage Punchi Appu, Welipitiyegederawatta claimed by Peramunige Dineshamy, a road, Wellagawawatta claimed by Amarakong Don Bastian, Welagawawatta or Giganayawatta claimed by Amarakong Don Bastian Ruppehena (private), the village limit of Kudagala-ara ; on the west by the village limit of Middeniya, Galendadeniya sold by the Crown (T. P. 256,343), Pansalakumbura and Galendadeniya claimed by Weerakodiachchige Hin Appu, Pansalawatta (private).

NOTE.—The following lots lying within the above boundaries are excluded from this notice, and their aggregate acreage of 3 acres and 2 roods is not included in the acreage of 114 acres 3 roods and 26 perches given above :—

| Lot. | Name of Land. | Extent, A. R. P. |
|------|--|------------------|
| 133 | Kirimetigodawatta | 2 0 33 |
| 137 | Lolugahakoratuwa <i>alias</i> Kirimetigodaewarawatta | 0 3 6 |
| 138 | Ketakelagahawatta | 0 2 1 |
| | | 3 2 0 |

[For Diagram see page 916.]

Kurunegala Notice No. 4,218.

Notice under "The Waste Lands Ordinances of 1897, 1899, 1900, and 1903."

TAKE notice that unless within three months from September 15, 1911, the persons, if any, who claim any interest in the lands hereinafter mentioned or in any one or more of such lands or to some interest therein make claim in person or in writing to the said lands or any of them or to some interest therein to N. A. Hampton, Esq., Special Officer appointed under section 28 of "The Waste Lands Ordinances of 1897, 1899, 1900, and 1903," at his office at Fort, Colombo:

Such Special Officer, in pursuance of the powers vested in him by the said Ordinances, will declare by writing under his hand that the said lands or such of them, as to which no claim has been made, are the property of the Crown.

N. A. HAMPTON,
Special Officer.

Description of the Lands referred to.

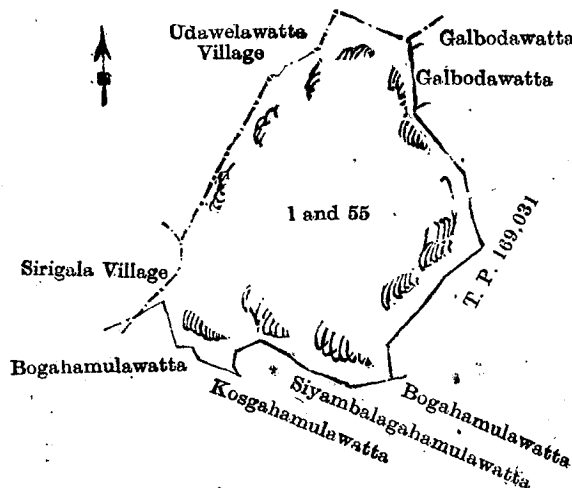
The following lots situated in the village of Dambadeniya, in the Udukaha Korale West of the Dambadeni hatpattu of the Kurunegala District, in the North-Western Province, as described in the annexed diagrams :—

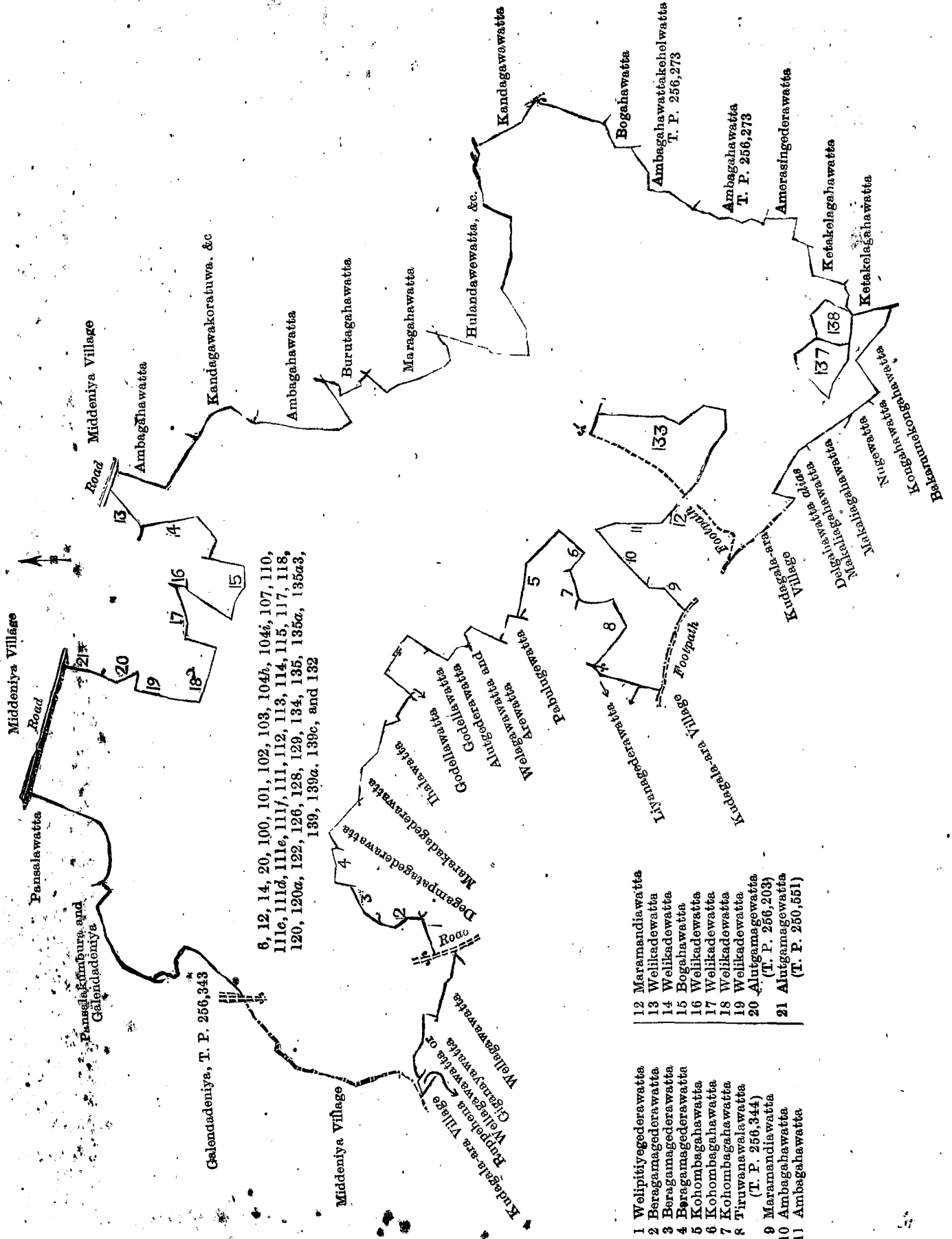
I.—Preliminary plan 556.

Situation : Dambadeniya village in Udukaha Korale West of Kurunegala District.

| Lot. | Name of Land. | Extent, A. R. P. |
|------|---|------------------|
| 1 | Waduwaketugala <i>alias</i> Mapagedaragala (rock) | 9 1 33 |
| 55 | Waduwaketugala | 3 3 10 |
| | | 13 1 3 |

and bounded as follows : on the north by the village limit of Udawelawatta ; on the east by Galbodawatta claimed by Adikari Mudiyanse Appuhamy, T. P. 169,031 ; on the south by Bogahumulawatta claimed by Mudiyanse, Siyambalagahumulawatta claimed by Mapa Mudiyanse Appuhamy Lekama, Kosgahumulawatta claimed by Ausadahanay, Bogahumulawatta claimed by Mapa Mudiyanse Appuhamy ; on the west by the village limit of Sirigala, the village limit of Udawelawatta.





6, 12, 14, 20, 100, 101, 102, 103, 104b, 104c, 107, 110, 111c, 111d, 111e, 111f, 111g, 111h, 111i, 111j, 111k, 111l, 111m, 111n, 111o, 111p, 111q, 111r, 111s, 111t, 111u, 111v, 111w, 111x, 111y, 111z, 120, 120a, 122, 126, 128, 129, 134, 135, 135a, 135b, 135c, 139, 139a, 139c, and 132

- 12 Maramandiwawatta
- 13 Welikadewatta
- 14 Welikadewatta
- 15 Bogahawatta
- 16 Welikadewatta
- 17 Welikadewatta
- 18 Welikadewatta
- 19 Welikadewatta
- 20 Alungamagewatta (T. P. 256,203)
- 21 Alungamagewatta (T. P. 250,551)

- 1 Welipitiyegederawatta
- 2 Beragamagederawatta
- 3 Beragamagederawatta
- 4 Beragamagederawatta
- 5 Kohombagahawatta
- 6 Kohombagahawatta
- 7 Kohombagahawatta
- 8 Tiruwawalawatta (T. P. 256,344)
- 9 Maramandiwawatta
- 10 Ambagahawatta
- 11 Ambagahawatta

Surveyor-General's Office,
Colombo, July 24, 1911:

Scale of 8 Chains to an Inch.

A. H. G. DAWSON,
for Surveyor-General.

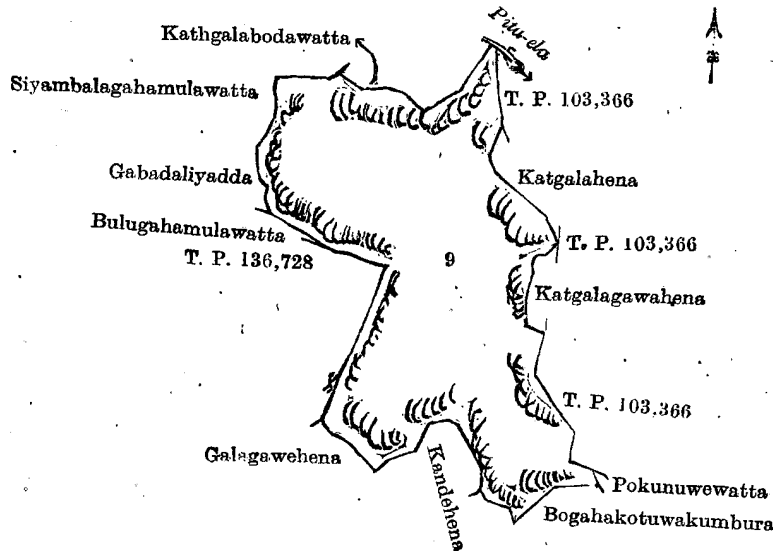
Hambantota S. O. 49—1911.

II.—Preliminary plan 556.

Situation : Dambadeniya village in Udukaha Korale West of Kurunegala District.

| Lot. | Name of Land. | Extent, A. R. P. |
|------|-----------------|------------------|
| 9 | Kathgala (rock) | 15 1 18 |

and bounded as follows : on the north by Siyambalagahamulawatta claimed by Podisinno, Kathgalabodawatta claimed by Mapa Mudiyansele Appuhamy Lekama, the Pita-ela ; on the east by T. P. 103,366, Kathgalahena claimed by Dambadeni Vihare, T. P. 103,366, Kathgalagawahena claimed by Dambadeni Vihare, T. P. 103,366, Pokunuwewatta claimed by Dambadeni Vihare ; on the south by Bogahakotuwekumbura claimed by Dalada Maligawa, Kandehena claimed by Dambadeni Vihare, Galagawahena claimed by Dalada Maligawa ; on the west by T. P. 136,728, Bulugahamulawatta claimed by Mahammadu Isanka, Gabadaliyadda claimed by ditto, Siyambalagahamulawatta claimed by Podi Sinno.



Surveyor-General's Office,
Colombo, July 26, 1911.

Scale of 8 Chains to an Inch.

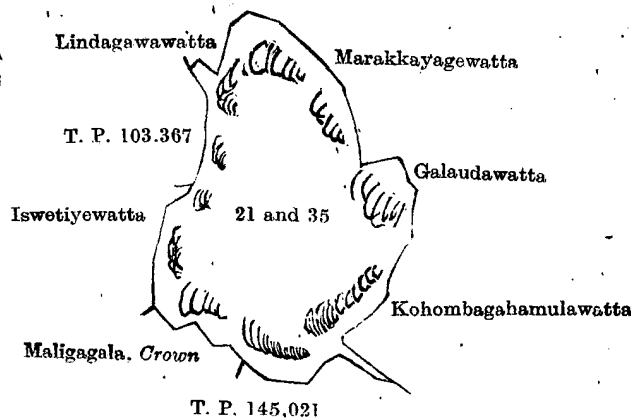
A. H. G. DAWSON,
for Surveyor-General.

III.—Preliminary plan 556.

Situation : Dambadeniya village in Udukaha Korale West of Kurunegala District.

| Lot. | Name of Land. | Extent, A. R. P. |
|------|------------------------|------------------|
| 21 | Maligagala (rock) | 11 0 17 |
| 35 | Maligagalagawamukalana | 0 0 28 |
| | | 11 1 5 |

and bounded as follows : on the north by Lindagawawatta claimed by Dalada Maligawa, Marakkayagewatta claimed by Dalada Maligawa ; on the east by Galaudawatta claimed by Dalada Maligawa, Kohombagahamulawatta claimed by Dalada Maligawa ; on the south by T. P. 145,021, Maligagala claimed by the Crown ; on the west by Iswetiyeawatta claimed by Dambadeni Vihare, T. P. 103,367.



Surveyor-General's Office,
Colombo, July 26, 1911.

Scale of 8 Chains to an Inch.

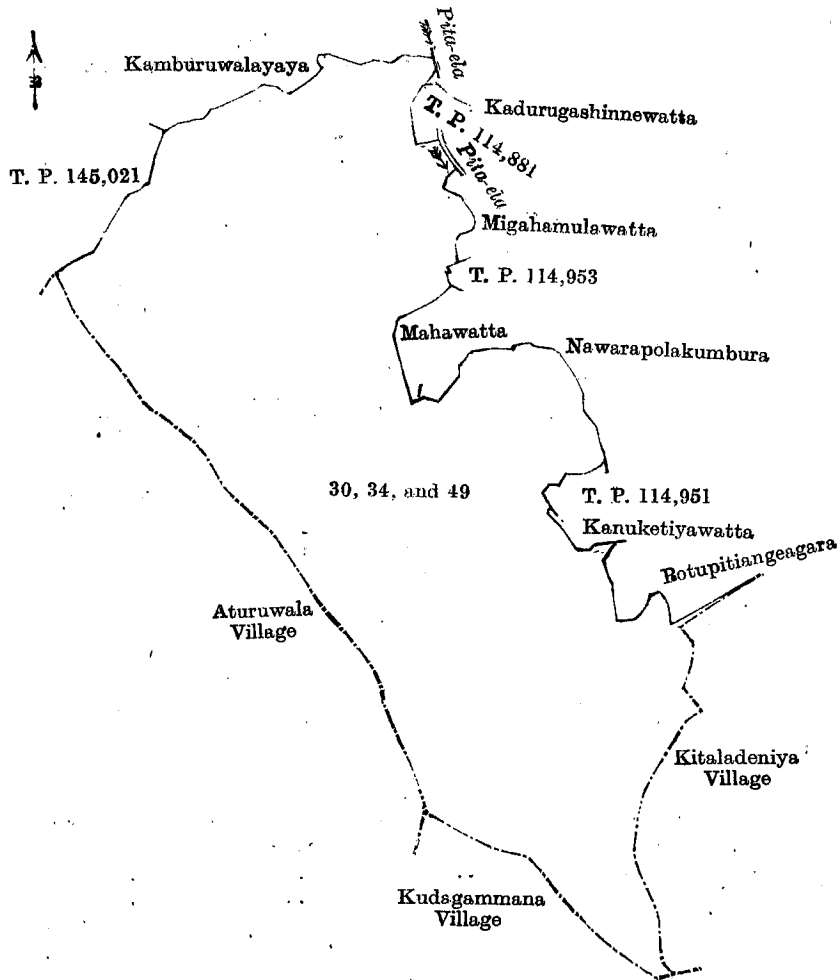
A. H. G. DAWSON,
for Surveyor-General.

IV.—Preliminary plan 556.

Situation : Dambadeniya village in Udukaha Korale West of Kurunegala District.

| Lot. | Name of Land. | Extent, A. R. P. |
|------|---|------------------|
| 30 | Nawaripolakele, Humbuluwamadittekele, Minipittaniya, Kamburawalapillewa | 176 1 22 |
| 34 | Humbuluwamaditta | 3 0 29 |
| 49 | Galpola (reservation) | 0 2 11 |
| | | 180 0 22 |

and bounded as follows : on the north by T. P. 145,021, Kamburuwalayaya claimed by Dalada Maligawa ; on the east by the Pita-ela, Kadurugashinnewatta claimed by W. Ranhamy and another, T. P. 114,881, the Pita-ela, Migahamulawatta claimed by Dalada Maligawa, T. P. 114,953, Mahawatta claimed by Dalada Maligawa, Nawarapolakumbura claimed by Dalada Maligawa, T. P. 114,951, Kanuketiyewatta claimed by Dalada Maligawa, Potupitiyangeerawa claimed by Dalada Maligawa, the village limit of Kitaladeniya ; on the south by the village limit of Kudagammana ; on the west by the village limit of Aturuwala.



Surveyor-General's Office,
Colombo, July 26, 1911.

Scale of 16 Chains to an Inch.

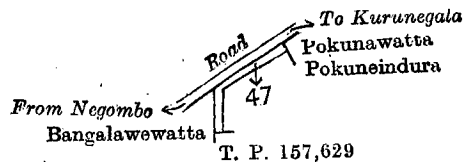
A. H. G. DAWSON,
for Surveyor-General.

V.—Preliminary plan 556.

Situation : Dambadeniya village in Udukaha Korale West of Kurunegala District.

| Lot. | Name of Land. | Extent, A. R. P. |
|------|----------------------------|------------------|
| 47 | Pokuneindura (reservation) | 0 0 25 |

and bounded as follows : on the north by the road from Negombo to Kurunegala ; on the east by Pokunewatta claimed by Edirisinhe Arachchige Andi Naide ; on the south by Pokuneindura (private), T. P. 157,629 ; on the west by Bangalawewatta claimed by Dalada Maligawa.



Surveyor-General's Office,
Colombo, July 26, 1911.

Scale of 8 Chains to an Inch.

A. H. G. DAWSON,
for Surveyor-General.

Kurunegala S. O. 112—1911.

Kurunegala Notice No. 4,219.

Notice under "The Waste Lands Ordinances of 1897, 1899, 1900, and 1903."

TAKE notice that unless within three months from September 15, 1911, the persons, if any, who claim any interest in the lands hereinafter mentioned or in any one or more of such lands make claim in person or in writing to the said lands or any of them or to some interest therein to N. A. Hampton, Esq., Special Officer appointed under section 28 of "The Waste Lands Ordinances of 1897, 1899, 1903, and 1903," at his office at Fort, Colombo :

Such Special Officer, in pursuance of the powers vested in him by the said Ordinances, will declare by writing under his hand that the said lands or such of them, as to which no claim has been made, are the property of the Crown.

N. A. HAMPTON,
Special Officer.

Description of the Lands referred to.

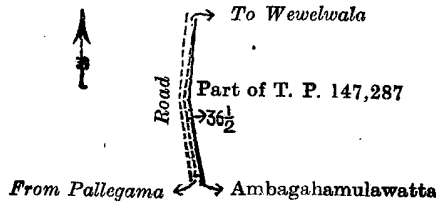
The following lots situated in the village of Mellawalana, in the Meda Pattu Korale East of the Katugampola hatpattu of the Kurunegala District, in the North-Western Province, as described in the annexed diagrams:—

I.—Preliminary plan 360.

Situation: Mellawalana village in Meda Pattu Korale East of Kurunegala District.

| Lot. | Name of Land. | Extent, A. R. P. |
|------|---------------|------------------|
| 36½ | Road | 0 0 19 |

and bounded as follows: on the north by the road from Pallegama to Wewelwala; on the east by a part of T. P. 147,287; on the south by Ambagahamulawatta sold by the Crown; on the west by the road from Pallegama to Wewelwala.



Surveyor-General's Office,
Colombo, July 27, 1911.

Scale of 8 Chains to an Inch.

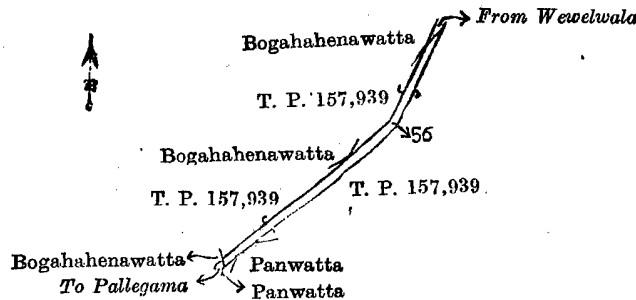
A. H. G. DAWSON,
for Surveyor-General.

II.—Preliminary plan 360.

Situation: Mellawalana village in Meda Pattu Korale East of Kurunegala District.

| Lot. | Name of Land. | Extent, A. R. P. |
|------|---------------|------------------|
| 56 | Road | 0 1 36 |

and bounded as follows: on the north by Bogahahenewatta claimed by S. Peeris Appu and others, T. P. 157,939, Bogahahenewatta claimed by S. Peeris Appu and others, the road from Pallegama to Wewelwala; on the east by T. P. 157,939; on the south by Panwatta sold by the Crown; on the west by the road from Pallegama to Wewelwala, Bogahahenewatta claimed by S. Peeris Appu, T. P. 157,939.



Surveyor-General's Office,
Colombo, July 27, 1911.

Scale of 8 Chains to an Inch.

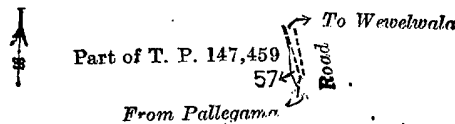
A. H. G. DAWSON,
for Surveyor-General.

III.—Preliminary plan 360.

Situation: Mellawalana village in Meda Pattu Korale East of Kurunegala District.

| Lot. | Name of Land. | Extent, A. R. P. |
|------|---------------|------------------|
| 57 | Road | 0 0 6 |

and bounded as follows: on the north and east by the road from Wewelwala to Pallegama; on the south and west by a part of T. P. 147,459.



Surveyor-General's Office,
Colombo, July 27, 1911.

Scale of 8 Chains to an Inch.


A. H. G. DAWSON,
for Surveyor-General.

IV.—Preliminary plan 360.

Situation: Mellawalana village in Meda Pattu Korale East of Kurunegala District.

| Lot. | Name of Land. | Extent, A. R. P. |
|------|---------------|------------------|
| 58 | Road | 0 0 9 |

and bounded as follows: on the north by a road; on the east by Ritigahamulawatta (reservation for road) sold by the Crown; on the south by a road; on the west by a part of T. P. 147,459.



Surveyor-General's Office,
Colombo, July 27, 1911.

Scale of 8 Chains to an Inch.

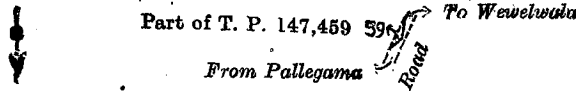
A. H. G. DAWSON,
for Surveyor-General.

V.—Preliminary plan 360.

Situation : Mellawalana village in Meda Pattu Korale East of Kurunegala District.

| Lot. | Name of Land. | Extent, A. R. P. |
|------|---------------|------------------|
| 59 | Road | 0 0 2 |

and bounded as follows : on the north by a part of T. P. 147,459 ; on the east and south by the road from Wewelwala to Pallegama ; on the west by a part of T. P. 147,459.



Surveyor-General's Office,
Colombo, July 27, 1911.

Scale of 8 Chains to an Inch.

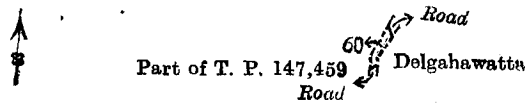
A. H. G. DAWSON,
for Surveyor-General.

VI.—Preliminary plan 360.

Situation : Mellawalana village in Meda Pattu Korale East of Kurunegala District.

| Lot. | Name of Land. | Extent, A. R. P. |
|------|---------------|------------------|
| 60 | Road | 0 0 6 |

and bounded as follows : on the north by a part of T. P. 147,459 ; on the east by a road, Delgahawatta sold by the Crown ; on the south by a road ; on the west by a part of T. P. 147,459.



Surveyor-General's Office,
Colombo, July 27, 1911.

Scale of 8 Chains to an Inch.

A. H. G. DAWSON,
for Surveyor-General.

Kurunegala S. O. 113—1911.

Kurunegala Notice No. 4,220.

Notice under " The Waste Lands Ordinances of 1897, 1899, 1900, and 1903."

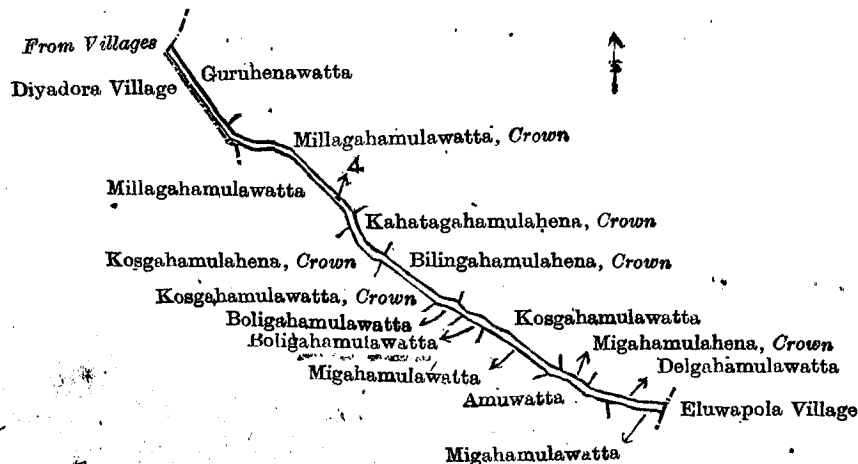
TAKE notice that unless within three months from September 15, 1911, the persons, if any, who claim any interest in the land hereinafter mentioned make claim in person or in writing to the said land or to some interest therein to N. A. Hampton, Esq., Special Officer appointed under section 28 of " The Waste Lands Ordinances of 1897, 1899, 1900, and 1903," at his office at Fort, Colombo :

Such Special Officer, in pursuance of the powers vested in him by the said Ordinances, will declare by writing under his hand that the land, to which no claim has been made, is the property of the Crown.

N. A. HAMPTON,
Special Officer.

Description of the Land referred to.

The land commonly called or known as Road, situated in the village of Wattegedera, in the Mayurawatikorale of the Dambadeni hatpattu of the Kurunegala District, in the North-Western Province, containing in extent 2 roods and 18 perches, shown as lot 4 in preliminary plan 935, and in the annexed diagram, and bounded as follows : on the north by Guruhenawatta sold by the Crown, Millagahamulawatta claimed by the Crown, Kahatagahamulahena claimed by the Crown, Belingahamulahena sold by the Crown, Kogahamulawatta claimed by Horatalpadi Durayalage Peruma and others, Migahamulahena claimed by the Crown, Delgahamulawatta claimed by Horatalpadi Durayalage Moodi ; on the east by the village limit of Eluwapola ; on the south by Migahamulawatta claimed by Horatalpadi Durayalage Biya and Peruma, Amuwatta claimed by Upasakepadi Durayalage Pula, Migahamulawatta claimed by Horatalpedige Wattuwa, Boligahamulawatta sold by the Crown, Kogahamulawatta claimed by the Crown, Kogahamulahena claimed by the Crown, Millagahamulawatta claimed by Horatalpadi Durayalage Bandia and others ; on the west by the village limit of Diyadora.



Surveyor-General's Office,
Colombo, August 8, 1911.

Scale of 8 Chains to an Inch.

A. H. G. DAWSON,
for Surveyor-General.

Kurunegala S. O. 114—1911.

Anuradhapura Notice No. 4,221.

Notice under "The Waste Lands Ordinances of 1897, 1899, 1900, and 1903."

TAKE notice that unless within three months from September 15, 1911, the persons, if any, who claim any interest in the lands hereinafter mentioned or in any one or more of such lands make claim in person or in writing to the said lands or any of them or to some interest therein to W. E. Wait, Esq., Special Officer appointed under section 28 of "The Waste Land Ordinances of 1897, 1899, 1900, and 1903," at his office at Fort, Colombo :

Such Special Officer, in pursuance of the powers vested in him by the said Ordinances, will declare by writing under his hand that the said lands or such of them, as to which no claim has been made, are the property of the Crown.

W. E. WAIT,
Special Officer.

Description of the Lands referred to.


The following lots situated in the village of Sangattewa, in the Nambade tulana of the Eppawala korale of the Nuwaragam palata, in the North-Central Province, as described in the annexed diagrams :—

I.—Preliminary plan 529:

Situation : Sangattewa village in Eppawala korale of Nuwarakalawiya District.

| Lot. | Name of Land. | Extent, A. R. P. |
|------|----------------|------------------|
| 4g | Sangattewewela | 0 0 11 |

and bounded as follows : on the north by Sangattewelandukele claimed by the Crown ; on the east and south by T. P. 174,311 ; on the west by Sangattewelandukele claimed by the Crown.



Surveyor-General's Office,
Colombo, May 29, 1911.

Scale of 8 Chains to an Inch.

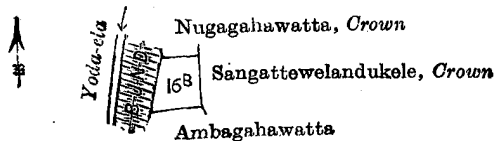
A. H. G. DAWSON,
for Surveyor-General.

II.—Preliminary plan 529.

Situation : Sangattewa village in Eppawala korale of Nuwarakalawiya District.

| Lot. | Name of Land. | Extent, A. R. P. |
|------|-----------------------|------------------|
| 16b | Ambagahawatta (Crown) | 0 1 24 |

and bounded as follows : on the north by Nugagahawatta claimed by the Crown ; on the east by Sangattewelandukele claimed by the Crown ; on the south by Ambagahawatta claimed by R. Appuhamy ; on the west by a tank bund (the Yoda-ela).



Surveyor-General's Office,
Colombo, August 9, 1911.

Scale of 8 Chains to an Inch.

A. H. G. DAWSON,
for Surveyor-General.

Anuradhapura S. O. 21—1911.

Anuradhapura Notice No. 4,222.

Notice under "The Waste Lands Ordinances of 1897, 1899, 1900, and 1903."

TAKE notice that unless within three months from September 15, 1911, the persons, if any, who claim any interest in the lands hereinafter mentioned or in any one or more of such lands make claim in person or in writing to the said lands or any of them or to some interest therein to W. E. Wait, Esq., Special Officer appointed under section 28 of "The Waste Lands Ordinances of 1897, 1899, 1900, and 1903," at his office at Fort, Colombo :

Such Special Officer, in pursuance of the powers vested in him by the said Ordinances, will declare by writing under his hand that the said lands or such of them, as to which no claim has been made, are the property of the Crown.

W. E. WAIT,
Special Officer.

Description of the Lands referred to.

The following lots situated in the village of Weddewa, in the Kende tulana of the Kende korale of the Nuwaragam palata, in the North-Central Province, as described in the annexed diagram :—

Preliminary plan 556½.

Situation : Weddewa village in Kende korale of Nuwarakalawiya District.

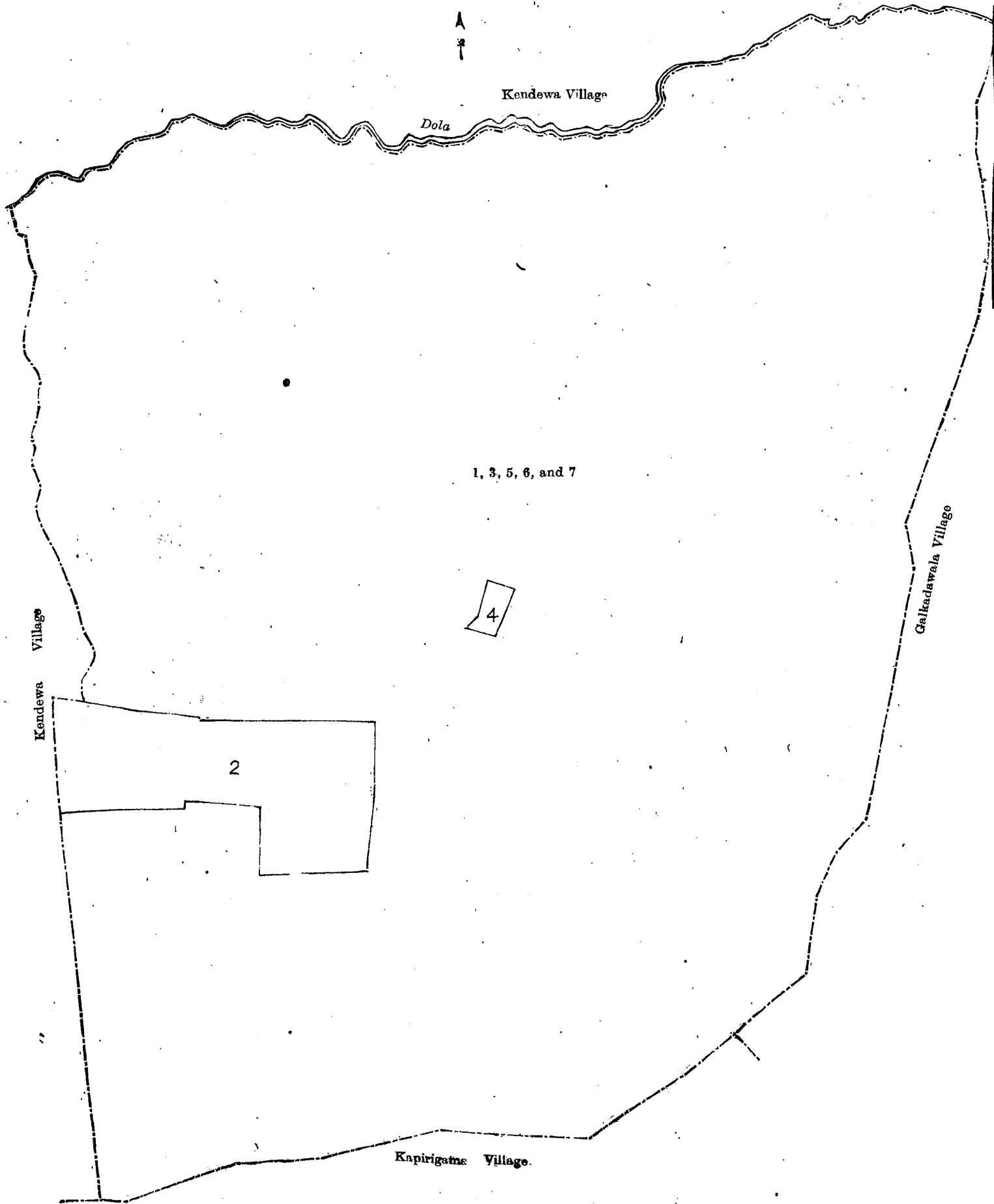
| Lot. | Name of Land. | Extent, A. R. P. | Lot. | Name of Land. | Extent, A. R. P. |
|------|------------------------------------|------------------|------|-----------------|------------------|
| 1 | Weddewakele | 231 2 32 | 6 | Weddewa (tank) | 9 1 6 |
| 3 | Weddewewela-addarabima | 0 0 16 | 7 | Weddewamukalana | 113 1 28 |
| 5 | Weddewapasbamba (bund reservation) | 1 1 23 | | | 355 3 25 |

and bounded as follows : on the north by the village limit of Kende ; on the east by the village limit of Galkadawala ; on the south by the village limit of Kapirigama ; on the west by the village limit of Kende.

NOTE.—The following lots lying within the above boundaries are excluded from this notice, and their aggregate acreage of 16 acres 1 rood and 2 perches is not included in the acreage of 355 acres 3 roods and 25 perches given above :—

| Lot. | Name of Land. | Extent, A. R. P. |
|------|---|------------------|
| 2 | Weddewa-akkare (T. Ps. 141,749, 152,144, and 229,811) | 15 2 31 |
| 4 | Wewalanga-akkare (T. P. 208,551) | 0 2 11 |

16 1 2



Surveyor-General's Office,
Colombo, August 9, 1911.

Scale of 8 Chains to an Inch.
Anuradhapura S. O. 22—1911.

A. H. G. DAWSON,
for Surveyor-General.

Anuradhapura Notice No. 4.223.

Notice under "The Waste Lands Ordinances of 1897, 1899, 1900, and 1903."

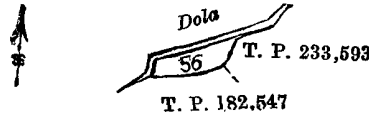
TAKE notice that unless within three months from September 15, 1911, the persons, if any, who claim any interest in the land hereinafter mentioned make claim in person or in writing to the said land or to some interest therein to W. E. Wait, Esq., Special Officer appointed under section 28 of "The Waste Lands Ordinances of 1897, 1899, 1900, and 1903," at his office at Fort, Colombo :

Such Special Officer, in pursuance of the powers vested in him by the said Ordinances, will declare by writing under his hand that the land, to which no claim has been made, is the property of the Crown.

W. E. WAIT,
Special Officer.

Description of the Land referred to.

The land commonly called or known as Mahawelakumbura (open land, Crown), situated in the village of Kapirigama, in the Ihala Kende tulana of the Kende korale of the Nuwaragam palata, in the North-Central Province, containing in extent 1 rood and 17 perches, shown as lot 56 in preliminary plan 551, and in the annexed diagram, and bounded as follows : on the north by a dola ; on the east by T. P. 233,593 ; on the south by T. P. 182,547 ; on the west by a dola.



Surveyor-General's Office,
Colombo, August 9, 1911.

Scale of 8 Chains to an Inch.

A. H. G. DAWSON,
for Surveyor-General.

Anuradhapura S. O. 23—1911.

FINAL ORDERS.

Matara S. O. No. 1,562.

Order under Section 4, Sub-section (1), of "The Waste Lands Ordinances of 1897, 1899, 1900, and 1903."

In the matter of the lands commonly called or known as Kalaotuwawehena, situate in the village of Kohuliyadda, in the Kandaboda pattu of the Matara District, in the Southern Province, and of "The Waste Lands Ordinances of 1897, 1899, 1900, and 1903."

WHEREAS in pursuance of section 1 of the said Ordinances it was duly declared and notified on February 28, 1908, that if no claim to the lands commonly called or known as Kalaotuwawehena, situate in the village of Kohuliyadda, in the Kandaboda pattu of the Matara District, in the Southern Province, containing in extent 1 acre 2 roods and 17 perches, and shown as lots 77e and 77f in preliminary plan 494, and in the annexed diagram, was made to John Murray Davies, Special Officer appointed under section 28 of the said Ordinances, within the period of three months from the date specified in the said notice, such lands would be declared the property of the Crown, and dealt with on account of the Crown (*vide* Notice No. 2,960) :

And whereas (1) Maduwilage Don Dines, (2) Maduwilage Lokuhamy, made claim thereto, and I, John Murray Davies, Special Officer appointed under section 28 of the said Ordinances, made due inquiry into such claim, and whereas the said claimant and I, with the consent of His Excellency the Governor, came to an agreement in writing dated November 27, 1909, concerning the said lands, under section 4, sub-section (1), of the said Ordinances, whereby it was agreed that the said claimants should be declared the purchasers of the said lands, upon payment on or before December 27, 1909, to the Assistant Government Agent of Matara of a sum of Eighteen Rupees and Seventy-five cents (Rs. 18.75) only, as the purchase amount of the said lands, and whereas the said amount has been duly paid by the said claimants, they are hereby, in pursuance of the agreement afore-mentioned, declared to be the purchasers of the said lands, as more fully described herein below.

Description of the Lands referred to.

The following lots situated in the village of Kohuliyadda, in the Kandaboda pattu of the Matara District, in the Southern Province, as described in the annexed diagram :—

Preliminary plan 494.

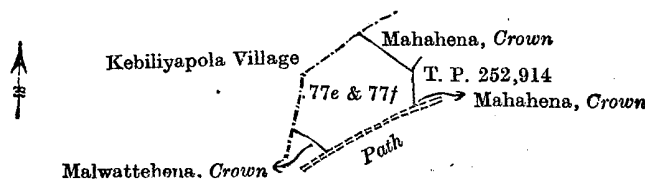
Situation : Kohuliyadda village in Kandaboda pattu of Matara District.

| Lot. | Name of Land. | Extent, A. R. P. |
|------|-----------------|------------------|
| 77e | Kalaotuwawehena | 1 2 8 |
| 77f | Do. | 0 0 9 |
| | | 1 2 17 |

and bounded as follows : on the north by the village limit of Kebiliyapola, Mahahena claimed by Crown ; on the east by T. P. 252,914, Mahahena declared the property of the Crown under Waste Lands Ordinances ; on the south by a path ; on the west by Malwattchena claimed by the Crown, the village limit of Kebiliyapola.

July 11, 1911.

J. M. DAVIES,
Special Officer.



Surveyor-General's Office,
Colombo, June 13, 1911

Scale of 8 Chains to an Inch.

A. H. G. DAWSON,
for Surveyor-General.

Hambantota S. O. No. 568.

Order under Section 4, Sub-section (1), of "The Waste Lands Ordinances of 1897, 1899, 1900, and 1903," declaring Lands to be Crown Property.

In the matter of the lands commonly called or known as Ambalagedeniyeatmaga, Pinhena, &c., situate in the village of Muruthawela, in the West Giruwa pattu of the Hambantota District, in the Southern Province, and of "The Waste Lands Ordinances of 1897, 1899, 1900, and 1903."

WHEREAS in pursuance of section 1 of the said Ordinances it was duly notified on April 10, 1908, that if no claim to the lands commonly called or known as Ambalagedeniyeatmaga, Pinhena, &c., situate in the village of Muruthawela, in the West Giruwa pattu, in the Hambantota District, in the Southern Province, containing in extent 27 acres and 37 perches, and shown as lots 62, 62d, and 66 in preliminary plan 229, and in the annexed diagram, was made to Walter Ernest Wait, Special Officer appointed under section 28 of the said Ordinances, within the period of three months from the date specified in such notice, such lands would be deemed the property of the Crown, and dealt with on account of the Crown (*vide* Notice No. 3,021):

And whereas Wadigawage Don Henderick made claim thereto, and whereas the said claimant has withdrawn his claim to the said lands, I, Walter Ernest Wait, Special Officer appointed under section 28 of the said Ordinances, under and by virtue of the powers vested in me in that behalf by section 4 of the said Ordinances, do hereby on July 4, 1911, order and declare under section 4, sub-section (1), of the said Ordinances, that the said lands as more fully described herein below, are the property of the Crown.

Description of the Lands referred to.

The following lots situated in the village of Muruthawela, in the West Giruwa pattu of the Hambantota District, in the Southern Province, as described in the annexed diagram:—

Preliminary plan 229.

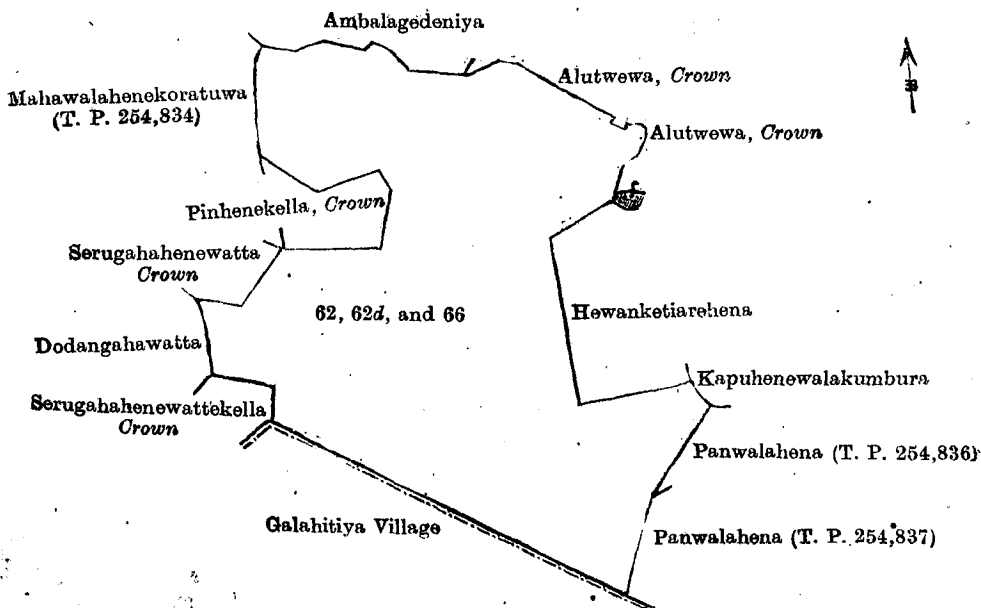
Situation: Muruthawela village in West Giruwa pattu of Hambantota District.

| Lot. | Name of Land. | Extent, A. R. P. |
|------|------------------------------------|------------------|
| 62 | Ambalagedeniyeatmaga, Pinhena, &c. | 22 0 36 |
| 62d | Serugahahena | 1 1 7 |
| 66 | Hewanketiarehena | 3 2 34 |
| | | 27 0 37 |

and bounded as follows: on the north by Ambalagedeniya claimed by Liyana Arachchige Don Kottan and others, Alutwewa claimed by the Crown; on the east by Alutwewa claimed by the Crown, Hewanketiarehena declared to be the property of Wadigawage Don Hendrick under the Waste Lands Ordinances, Kapuhenawalakumbura claimed by Wadigawage Dineshamy and others, Panwalahena (T. P. 254,836), Panwalahena (T. P. 254,837); on the south by the village limit of Galahitiya, Serugahahenewattekella decreed to be the property of the Crown; on the west by Dodangahawatta claimed by Hattasinhe Arachchige Juwanis, Serugahahenewatta decreed to be the property of the Crown, Pinhenekella claimed by the Crown, Mahawalahenekoratuwa sold by Crown (T. P. 254,834).

July 4, 1911.

W. E. WAIT,
Special Officer.



Scale of 8 Chains to an Inch.

Surveyor-General's Office,
Colombo, June 15, 1911.

A. H. G. DAWSON,
for Surveyor-General.

Hambantota S. O. No 569.

Order under Section 4, Sub-section (1), of "The Waste Lands Ordinances of 1897, 1899, 1900, and 1903,"
declaring Lands to be Crown Property.

In the matter of the lands commonly called or known as Mandagalawewa, Lunamawewa, &c., situate in the village of Lunama, in the East Giruwa pattu of the Hambantota District, in the Southern Province, and of "The Waste Lands Ordinances of 1897, 1899, 1900, and 1903."

WHEREAS in pursuance of section 1 of the said Ordinances it was duly notified on August 28, 1908, that if no claim to the lands commonly called or known as Mandagalawewa, Lunamawewa, &c., situate in the village of Lunama, in the East Giruwa pattu of the Hambantota District, in the Southern Province, containing in extent 34 acres 1 rood and 15 perches, and shown as lots 2, 5, 5a, 11 in preliminary plan 467, and in the annexed diagrams, was made to Walter Ernest Wait, Special Officer appointed under section 28 of the said Ordinances, within the period of three months from the date specified in such notice, such lands would be deemed the property of the Crown, and dealt with on account of the Crown (*vide* Notice No. 3,160):

And whereas (1) Abeysin Gamachchige Don Davit, (2) Don Andris Abeysekera Appuhamy, (3) Don Mathes Abeywickrema Wijesundera, (4) Henpitagamage Babappu, and (5) Weerasin Patagamage Don Davit made claim thereto, and whereas the said claimants have withdrawn their claims to the said lands, I, Walter Ernest Wait, under and by virtue of the powers vested in me in that behalf by section 4 of the said Ordinances, do hereby, on June 27, 1911, order and declare under section 4, sub-section (1), of the said Ordinances, that the said lands, as more fully described herein below, are the property of the Crown.

Description of the Lands referred to.

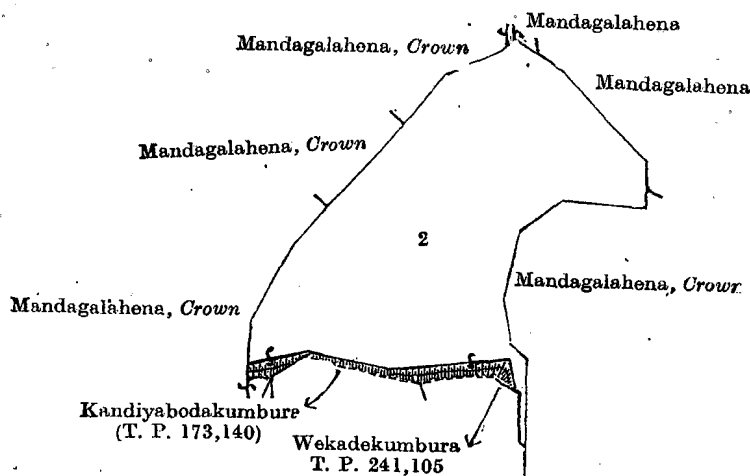
The following lots situated in the village of Lunama, in the East Giruwa pattu of the Hambantota District, in the Southern Province, as described in the annexed diagrams:—

I.—Preliminary plan 467.

Situation: Lunama village in East Giruwa pattu of Hambantota District.

| Lot. | Name of Land. | Extent, A. R. P. |
|------|---------------|------------------|
| 2 | Mandagalawewa | 12 1 20 |

and bounded as follows: on the north by Mandagalahena declared the property of the Crown under the Waste Lands Ordinances, Mandagalahena sold by Crown; on the east by Mandagalahena sold by Crown, Mandagalahena declared the property of the Crown under the Waste Lands Ordinances; on the south by Wekadekumbura (T. P. 241,105), Kandiyabodakumbura sold by Crown (T. P. 173,140), Mandagalahena declared the property of the Crown under the Waste Lands Ordinances; on the west by Mandagalahena declared the property of the Crown under the Waste Lands Ordinances.



Surveyor-General's Office,
Colombo, May 16, 1911.

Scale of 8 Chains to an Inch.

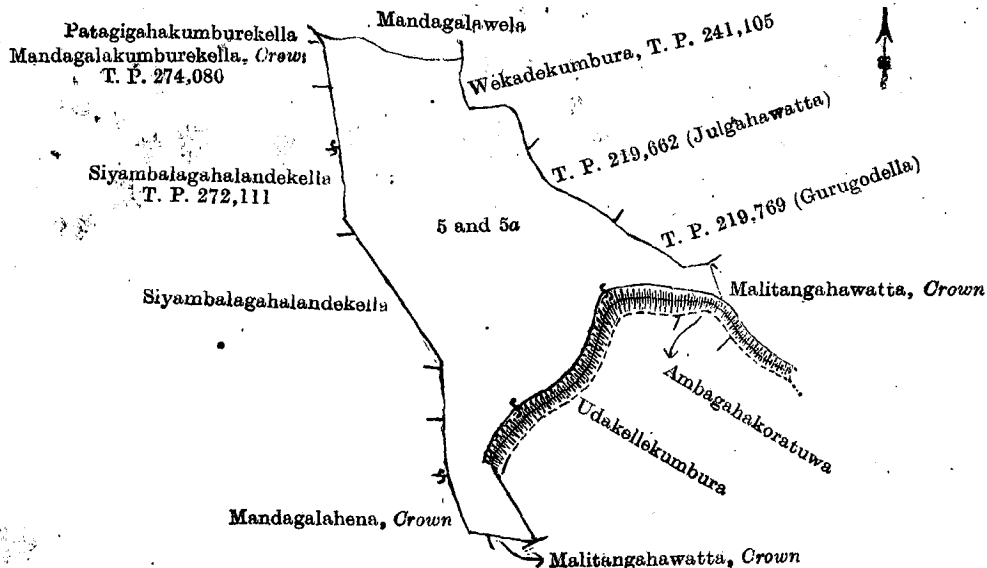
A. H. G. DAWSON,
for Surveyor-General.

II.—Preliminary plan 467.

Situation: Lunama village in East Giruwa pattu of Hambantota District.

| Lot. | Name of Land. | Extent, A. R. P. |
|------|-----------------|------------------|
| 5 | Lunamawewa | 14 0 12 |
| 5a | Lunamawewekella | 0 0 1 |
| | | 14 0 13 |

and bounded as follows: on the north by Mandagalawewa claimed by Mallawa Raja Don Andrias Abeysekera Appuhamy and others; on the east by Wekadekumbura (T. P. 241,105), Julgahawatta (T. P. 219,662), Gurugodella (T. P. 219,769), Malitangahawatta declared the property of the Crown under the Waste Lands Ordinances; on the south by Ambagahakoratuwa claimed by Henpitage Babun Appu and others, Udakellekumbura claimed by Abeysinghe Gama-achchige Don Davith and others, Malitangahawatta declared the property of the Crown under the Waste Lands Ordinances, Mandagalahena declared the property of the Crown under the Waste Lands Ordinances; on the west by Mandagalahena declared the property of the Crown under the Waste Lands Ordinances, Siyambalagahalandekella sold by Crown, Siyambalagahalandekella (T. P. 272,111), Mandagalakumburekella, declared the property of the Crown under the Waste Lands Ordinances (T. P. 274,080), Patangigahakumburekella sold by Crown.



Surveyor-General's Office,
Colombo, May 16, 1911.

Scale of 8 Chains to an Inch.

A. H. G. DAWSON,
for Surveyor-General.

III.—Preliminary plan 467.

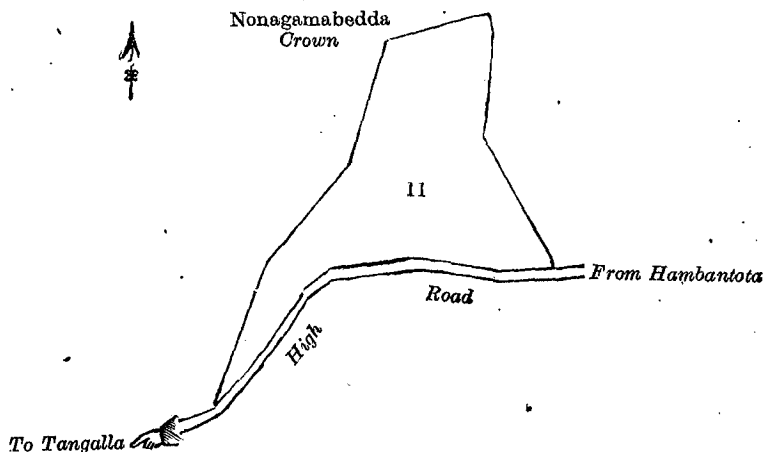
Situation : Lunama village in East Giruwa pattu of Hambantota District.

| Lot. | Name of Land. | Extent, A. R. P. |
|------|---------------|------------------|
| 11 | Nonagamawewa | 7 3 22 |

and bounded as follows : on the north and east by Nonagamabedda declared the property of the Crown under the Waste Lands Ordinances ; on the south by the high road from Hambantota to Tangalla ; on the west by Nonagamabedda declared the property of the Crown under the Waste Lands Ordinances.

June 27, 1911.

W. E. WATT,
Special Officer.



Surveyor-General's Office,
Colombo, May 16, 1911.

Scale of 8 Chains to an Inch.

A. H. G. DAWSON,
for Surveyor-General.

Hambantota S. O. No. 570.

Order under Section 2 of "The Waste Lands Ordinances of 1897, 1899, 1900, and 1903,"
declaring Lands to be Crown Property.

In the matter of the lands commonly called or known as Galagawahena *alias* Bulugahahena, Alutwattehena, situate in the village of Ihala Bukandeyaya, in the West Giruwa pattu of the Hambantota District, in the Southern Province, and of "The Waste Lands Ordinances of 1897, 1899, 1900, and 1903."

THE notice required by section 1 of "The Waste Lands Ordinances of 1897, 1899, 1900, and 1903," having been duly published in manner prescribed by that section in respect of the above-named lands (*vide* Notice No. 3,322), and no claim having been made to the said lands or to any interest therein within the period of three months from the date specified in the said notice, I, Frederick Lewis, Special Officer appointed under section 28 of the said Ordinances, under and by virtue of the powers vested in me in that behalf by section 2 of the said Ordinances, do hereby, on July 1, 1911, order and declare that the said lands, as more fully described herein below, situate in the village of Ihala Bukandeyaya, in the West Giruwa pattu of the Hambantota District, in the Southern Province, and shown as lots 1 and 19 in preliminary plan 141, and in the annexed diagrams, and containing in extent 1 rood and 16 perches, are the property of the Crown.

Description of the Lands referred to.

The following lots situated in the village of Ihala Bukandeyaya, in the West Giruwa pattu of the Hambantota District, in the Southern Province, as described in the annexed diagrams :—

I.—Preliminary plan 141.

Situation : Ihala Bukandeyaya village in West Giruwa pattu of Hambantota District.

| Lot. | Name of Land. | Extent, A. R. P. |
|------|--|------------------|
| 1 | Galagawahena <i>alias</i> Bulugahahena | 0 0 17 |

and bounded as follows : on the north and east by the village limit of Araboda ; on the south and west by Kirimetigoda declared to be the property of the Crown under the Waste Lands Ordinances.



Surveyor-General's Office,
Colombo, June 14, 1911.

Scale of 4 Chains to an Inch.

A. H. G. DAWSON,
for Surveyor-General.

II.—Preliminary plan 141.

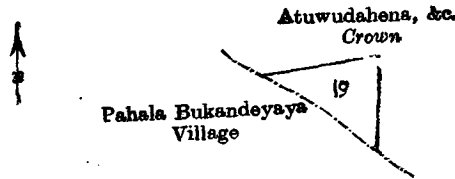
Situation : Ihala Bukandeyaya village in West Giruwa pattu of Hambantota District.

| Lot. | Name of Land. | Extent, A. R. P. |
|------|---------------|------------------|
| 19 | Alutwattehena | 0 0 39 |

and bounded as follows : on the north and east by Atuwadahena, &c., declared to be the property of the Crown under the Waste Lands Ordinances ; on the south and west by the village limit of Pahala Bukandeyaya.

July 1, 1911.

FREDERICK LEWIS,
Special Officer.



Surveyor-General's Office,
Colombo, June 14, 1911.

Scale of 4 Chains to an Inch.

A. H. G. DAWSON,
for Surveyor-General.

Hambantota S. O. No. 571.

Order under Section 4, Sub-section (1), of "The Waste Lands Ordinances of 1897, 1899, 1900, and 1903," declaring Lands to be Crown Property.

In the matter of the lands commonly called or known as Bedidelgodella, Kirimetigoda, &c., situate in the village of Ihala Bukandeyaya, in the West Giruwa pattu of the Hambantota District, in the Southern Province, and of "The Waste Lands Ordinances of 1897, 1899, 1900, and 1903."

WHEREAS in pursuance of section 1 of the said Ordinances it was duly notified on January 21, 1909, that if no claim to the lands commonly called or known as Bedidelgodella, Kirimetigoda, &c., situate in the village of Ihala Bukandeyaya, in the West Giruwa pattu, in the Hambantota District, in the Southern Province, containing in extent 89 acres 2 roods and 21 perches, and shown as lots 7, 7c, and 15 in preliminary plan 141, and in the annexed diagrams, was made to Howard Orme Fox, Special Officer appointed under section 28 of the said Ordinances, within the period of three months from the date specified in such notice, such lands would be deemed the property of the Crown, and dealt with on account of the Crown (*vide* Notice No. 3,322) :

And whereas (1) Koralakankanange Nikulas, (2) Ekanayakage Babunhamy, (3) Amudamana Achchige Don Carolis, Vel-Vidane, (4) Koralakankanange Tinnohamy, (5) Patiranage Dingi Appu, (6) Vidanagamage Heen Appu, all of Ihala Bukandeyaya made claim thereto, and whereas the said claimants have withdrawn their claims to the said lands, I, Frederick Lewis, Special Officer appointed under section 28 of the said Ordinances, under and by virtue of the powers vested in me in that behalf by section 4 of the said Ordinances, do hereby, on July 1, 1911, order and declare under section 4, sub-section (1), of the said Ordinances, that the said lands, as more fully described herein below, are the property of the Crown.

Description of the Lands referred to.

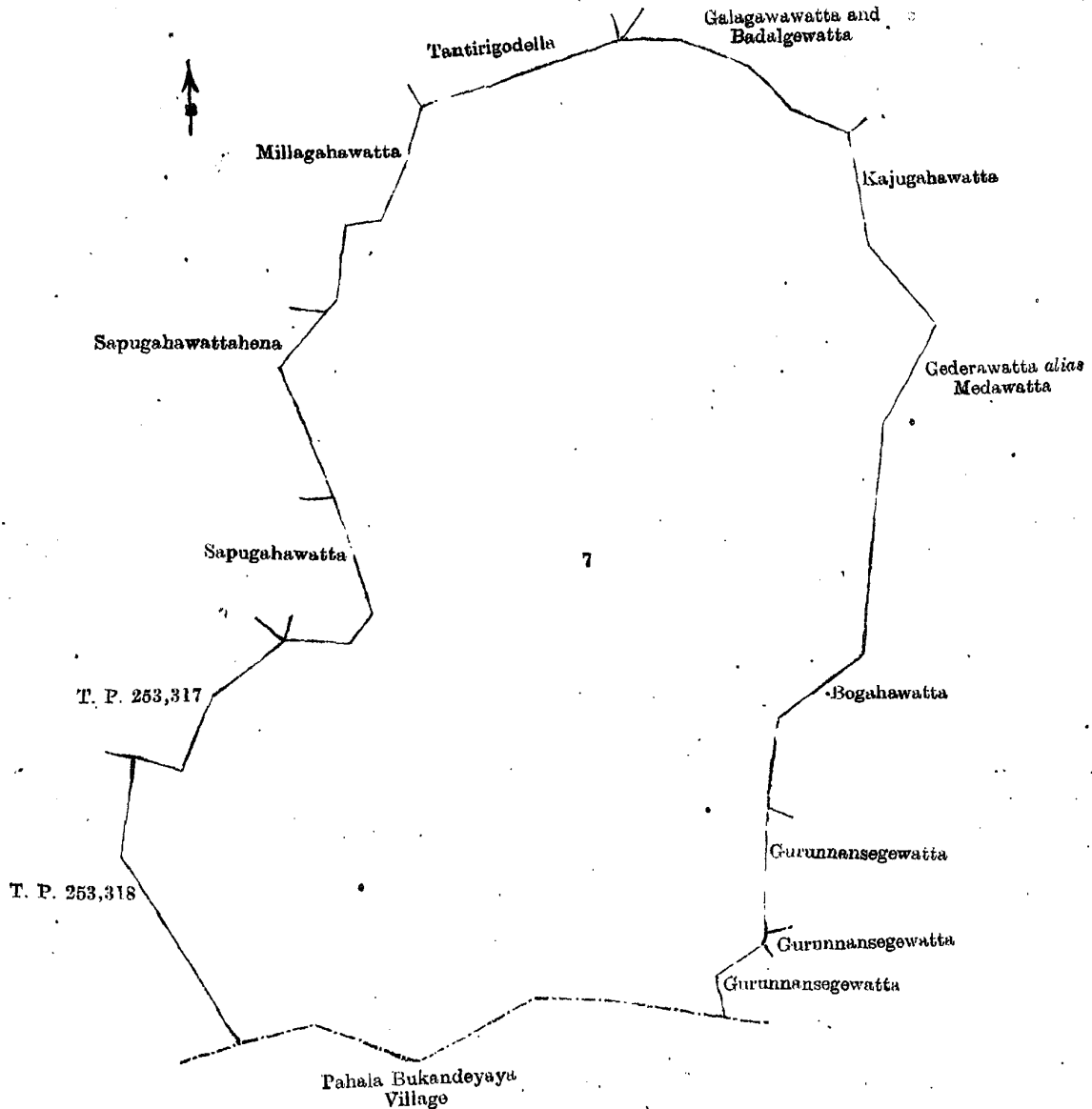
The following lots situated in the village of Ihala Bukandeyaya, in the West Giruwa pattu of the Hambantota District, in the Southern Province, as described in the annexed diagrams :—

I.—Preliminary plan 141.

Situation : Ihala Bukandeyaya in West Giruwa pattu of Hambantota District.

| Lot. | Name of Land. | Extent, A. R. P. |
|------|----------------|------------------|
| 7 | Bedidelgodella | 26 2 38 |

and bounded as follows : on the north by Tantirigodella to be declared the property of Koralakankanange Nikulas and others under the Waste Lands Ordinances, Galagawawatta and Badalgewatta claimed by Patiraniage Dingi Appu ; on the east by Kajugahawatta claimed by Amunedamana Achchige Don Carolis, Gederawatta *alias* Medawatta claimed by ditto, Bogahawatta claimed by Amunedamana Don Carolis, Gurunnansegewatta claimed by Amunedamana Achchige Don Carolis, Vel-Vidane, Gurunnansegewatta claimed by Amunedamana Achchige Don Carolis ; on the south by the village limit of Pahala Bukandeyaya ; on the west by T. P. 253,318, T. P. 253,317, Sapugahawatta claimed by Amunedamana Achchige Don Andris, Sapugahawattahena claimed by ditto, Millagahawatta claimed by Amunedamana Achchige Don Carolis, Vel-Vidane.



Surveyor-General's Office,
Colombo, June 14, 1911.

Scale of 4 Chains to an Inch.

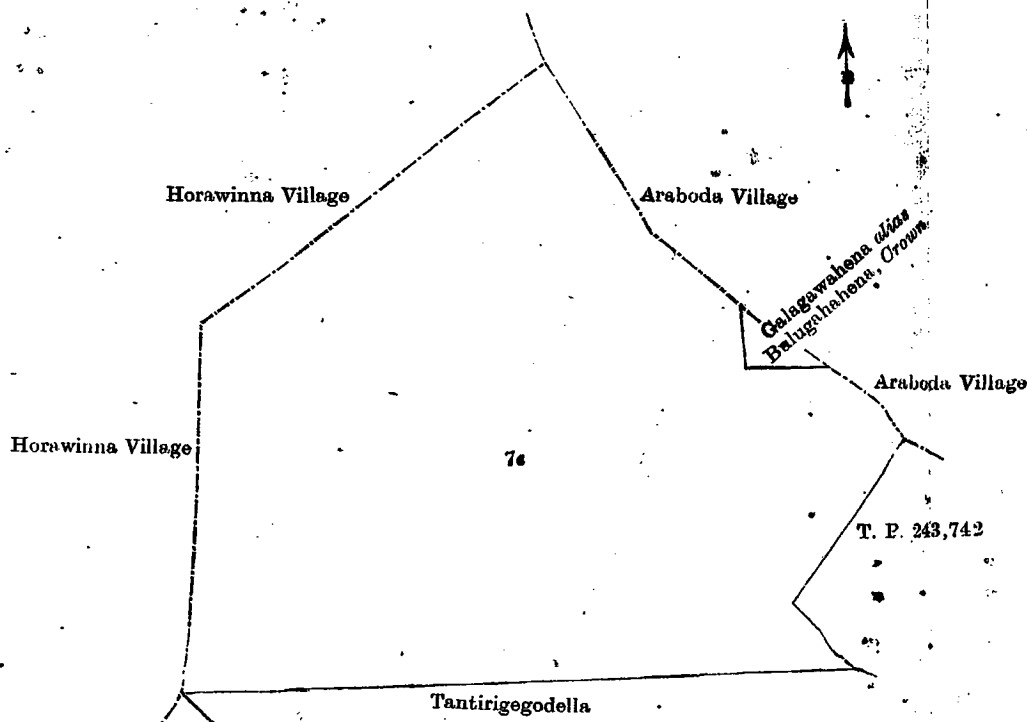
A. H. G. DAWSON,
for Surveyor-General.

II.—Preliminary plan 141.

Situation : Ihala Bukandeyaya village in West Giruwa pattu of Hambantota District.

| Lot. | Name of Land. | Extent, A. R. P. |
|------|---------------|------------------|
| 7c | Kirimetigoda | 13 0 14 |

and bounded as follows : on the north by the village limit of Horawinna, the village limit of Araboda ; on the east by Galagawahena *alias* Bulugahahena declared to be the property of the Crown under the Waste Lands Ordinances, the village limit of Araboda, T. P. 243,742 ; on the south by Tantirigodella declared to be the property of Koralakankanange Nikulas and others under the Waste Lands Ordinances ; on the west by the village limit of Horawinna.



Scale of 4 Chains to an Inch.

Surveyor-General's Office,
Colombo, June 14, 1911.A. H. G. DAWSON,
for Surveyor-General.

III.—Preliminary plan 141.

Situation : Ihala Bukandeyaya village in West Giruwa pattu of Hambantota District.

| Lot. | Name of Land. | Extent, A. R. P. |
|------|--|------------------|
| 7c | Bedidelgodella | 16 3 30 |
| 15 | Atuwudahena, Paragahagoda, Ihalawattahena, Tantarigeruppegodella | 32 3 19 |
| | | 49 3 9 |

and bounded as follows : on the north by Tantarigegodella to be declared the property of Koralakankanange Nikulas and others under the Waste Lands Ordinances, Tantarigeruppa claimed by Amunedamana Achchige Don Carolis and others, the village limit of Araboda ; on the east by the village limit of Araboda ; on the south by the village limit of Udajulam-pitiya, the village limit of Pahala Bukandeyaya, Alutwattahena declared to be the property of the Crown under the Waste Lands Ordinances, the village limit of Pahala Bukandeyaya, Ihalawatta claimed by Kankanange Dineshamy, Epitawatta claimed by Kankanange Adirian and others, the village limit of Pahala Bukandeyaya ; on the west by Bogahawatta claimed by Amunedamana Achchige Don Carolis, Gedarawatta claimed by Amunedamana Achchige Bala Appu and others, Gedarawatta alias Medawatta claimed by Amunedamana Achchige Don Carolis, Kadjugahawatta sold by Crown, Kadjugahawatta claimed by Amudamana Achchige Don Carolis, Galagawawatta and Badalgewatta claimed by Patiranage Dingi Appu.

July 1, 1911.

FREDERICK LEWIS,
Special Officer.

[For Diagram see page 930.]

Hambantota S. O. No. 572.

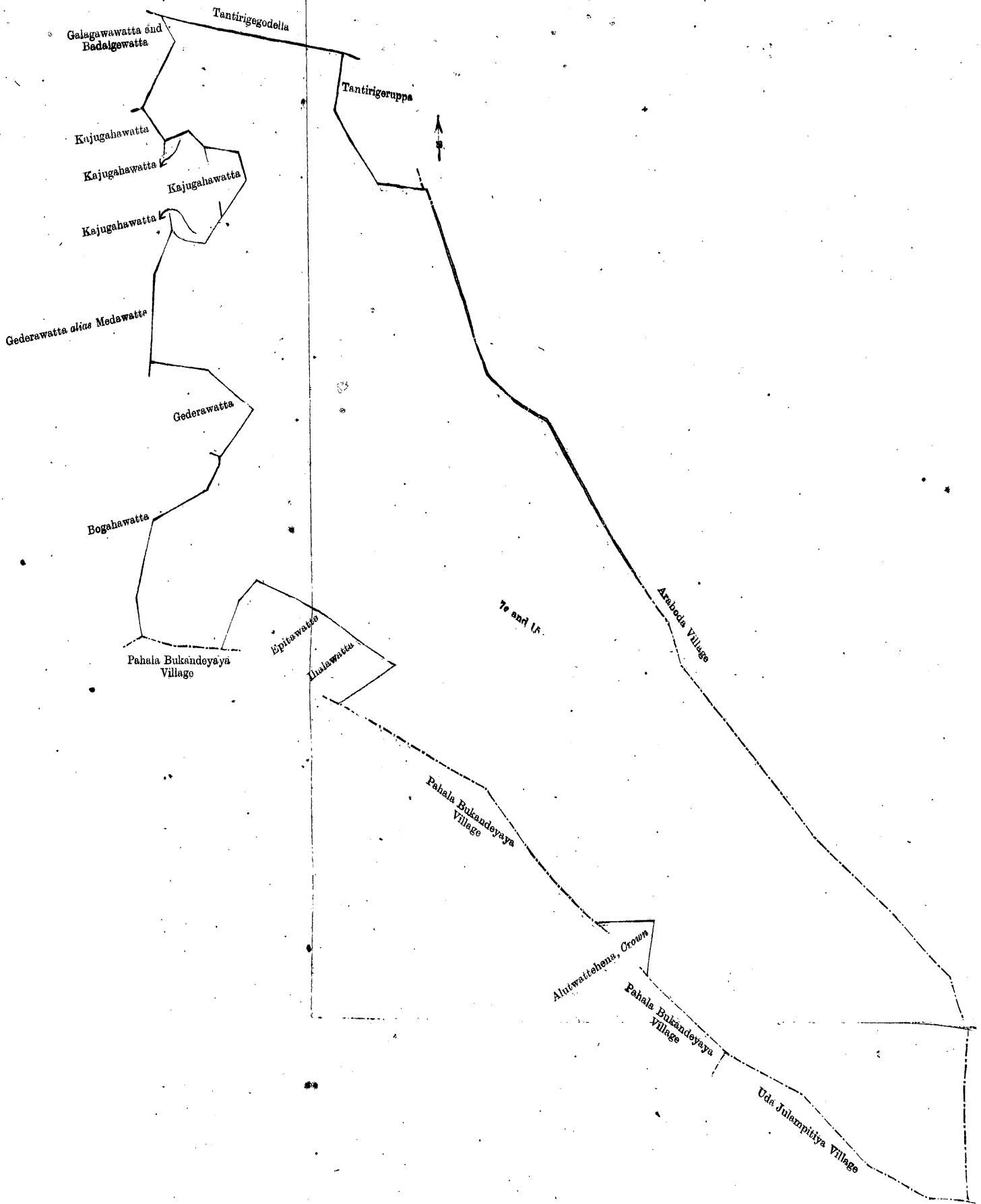
Order under Section 4, Sub-section (1), of "The Waste Lands Ordinances of 1897, 1899, 1900, and 1903,"
admitting Land to be Private Property.

In the matter of the land commonly called or known as Tantarigegodella, situate in the village of Ihala Bukandeyaya, in the West Giruwa pattu of the Hambantota District, in the Southern Province, and of "The Waste Lands Ordinances of 1897, 1899, 1900, and 1903."

WHEREAS in pursuance of section 1 of the said Ordinances it was duly notified on January 21, 1909, that if no claim to the land commonly called or known as Tantarigegodella, situate in the village of Ihala Bukandeyaya, in the West Giruwa pattu of the Hambantota District, in the Southern Province, containing in extent 12 acres, and shown as lot 7c in preliminary plan 141, and in the annexed diagram, was made to Howard Orme Fox, Special Officer appointed under section 28 of the said Ordinances, within the period of three months from the date specified in such notice, such land would be deemed the property of Crown, and dealt with on account of the Crown (*vide* Notice No. 3,322) :

And whereas (1) Koralakankanange Nikulas, (2) Ekanayakage Babunhamy, (3) Amudamana Achchige Don Carolis, Vel-Vidane, (4) Koralakankanange Timmahmy, (5) Patiranage Dingi Appu, (6) Widanagamage Heen Appu, all of Ihala Bukandeyaya, made claim thereto, and I, Frederick Lewis, Special Officer appointed under section 28 of the said Ordinances, made due inquiry into such claim, I, with the consent of His Excellency the Governor, do hereby admit the claim of the said claimants to the said land, as more fully described herein below, under section 4, sub-section (1), of the said Ordinances.

D 7



Surveyor-General's Office,
Colombo, June 14, 1911.

Scale of 4 Chains to an Inch.

A. H. G. DAWSON,
for Surveyor-General.

Description of the Land referred to.

The following lot situated in the village of Ihala Bukandeyaya, in the West Giruwa pattu of the Hambantota District, in the Southern Province, as described in the annexed diagram:—

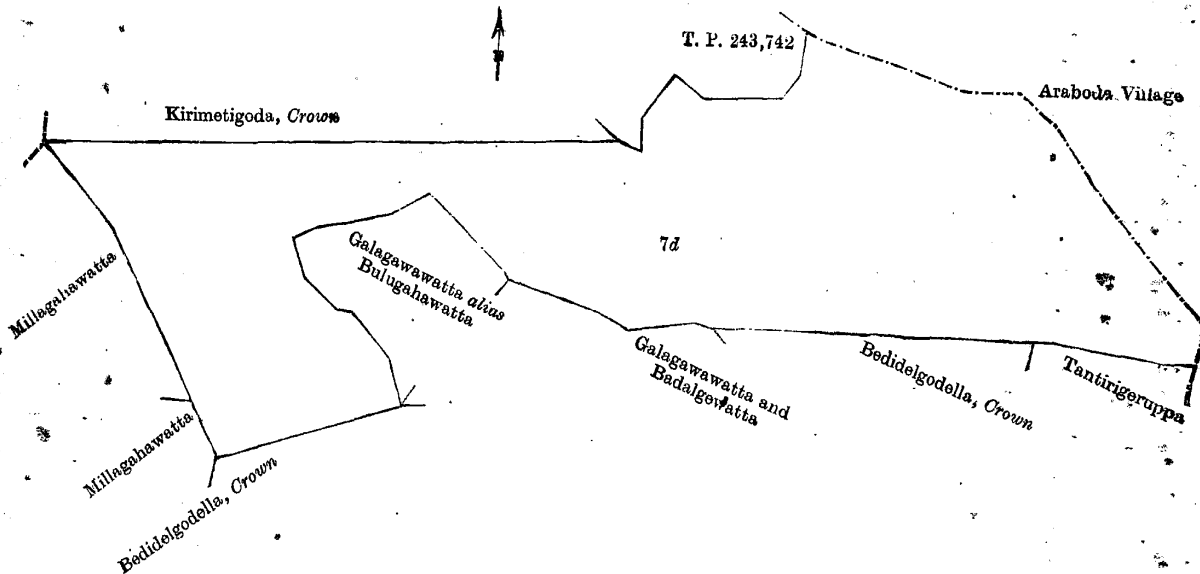
Preliminary plan 441.

Situation: Ihala Bukandeyaya in the West Giruwa pattu of Hambantota District.

| Lot. | Name of Land. | Extent, A. R. P. |
|------|----------------|------------------|
| 7d | Tantirigodella | 12 0 0 |

and bounded as follows: on the north by Kirimetigoda declared to be the property of the Crown under the Waste Lands Ordinances, T. P. 243,742, the village limit of Araboda; on the east by the village limit of Araboda; on the south by Tantirigeruppa claimed by Amunedamana Achehige Don Carolis and others, Bedidelgodella declared to be the property of the Crown under the Waste Lands Ordinances, Galagawawatta and Badalgewatta claimed by Patiranage Dingi Appu, Galagawawatta *alias* Bulagahawatta claimed by Vidanagamage Heen Appu and others, Bedidelgodella declared to be the property of the Crown under the Waste Lands Ordinances; on the west by Millagahawatta claimed by Amunedamana Achehige Don Carolis, Vel-Vidane.

July 1, 1911.

FREDERICK LEWIS,
Special Officer.Surveyor-General's Office,
Colombo, June 14, 1911.

Scale of 4 Chains to an Inch.

A. H. G. DAWSON,
for Surveyor-General**Hambantota S. O. No. 573.**

Order under Section 2 of "The Waste Lands Ordinances of 1897, 1899, 1900, and 1903,"
declaring Lands to be Crown Property.

In the matter of the lands commonly called or known as Wewegilma, Handapangodella, &c., situate in the village of Welipatanwila, in the East Giruwa pattu of the Hambantota District, in the Southern Province, and of "The Waste Lands Ordinances of 1897, 1899, 1900, and 1903."

THE notice required by section 1 of "The Waste Lands Ordinances of 1897, 1899, 1900, and 1903," having been duly published in manner prescribed by that section in respect of the above-named lands (*vide* notice No. 3,603), and no claim having been made to the said lands or to any interest therein within the period of three months from the date specified in the said notice, I, John Murray Davies, Special Officer appointed under section 28 of the said Ordinances, under and by virtue of the powers vested in me in that behalf by section 2 of the said Ordinances, do hereby, on June 15, 1911, order and declare that the said lands as more fully described herein below, situate in the village of Welipatanwila, in the East Giruwa pattu of the Hambantota District, in the Southern Province, and shown as lots 1b6, 25, 26, 30, 31, 31½, 33, 34, 35, 36m, 37, 41b, 43, 44, 45, 47, 50c, 52a, 53 in preliminary plan 468, and in the annexed diagram, and containing in extent 113 acres 2 roods and 7 perches, are the property of the Crown.

Description of the Lands referred to.

The following lots situated in the village of Welipatanwila, in the East Giruwa pattu of the Hambantota District, in the Southern Province, as described in the annexed diagram:—

Preliminary plan 468. Field sheets P/17/35-43 and P 17/36-44.

Situation: Welipatanwila village in East Giruwa pattu of Hambantota District.

| Lot. | Name of Land. | Extent, A. R. P. | Lot. | Name of Land. | Extent, A. R. P. |
|------|-----------------------|------------------|------|------------------------|------------------|
| 1b6 | Wewegilma | 0 1 20 | 33 | Malawigekumbureowita | 0 1 5 |
| 25 | Handapangodella | 1 0 8 | 34 | Malawigekumbura | 5 0 38 |
| 26 | Weliamuna, Meda-amuna | 11 1 38 | 35 | Malawigekumbureowita | 2 1 5 |
| 30 | Kiulegamapitaha | 0 0 29 | 36m | Siyambalagahawattehena | 0 2 12 |
| 31 | Amunaparapuwawewa | 18 1 34 | 37 | Watawala (tank) | 42 2 19 |
| 31½ | Duwakumburegodella | 0 2 13 | 41b | Mahapatahelanda | 2 1 18 |

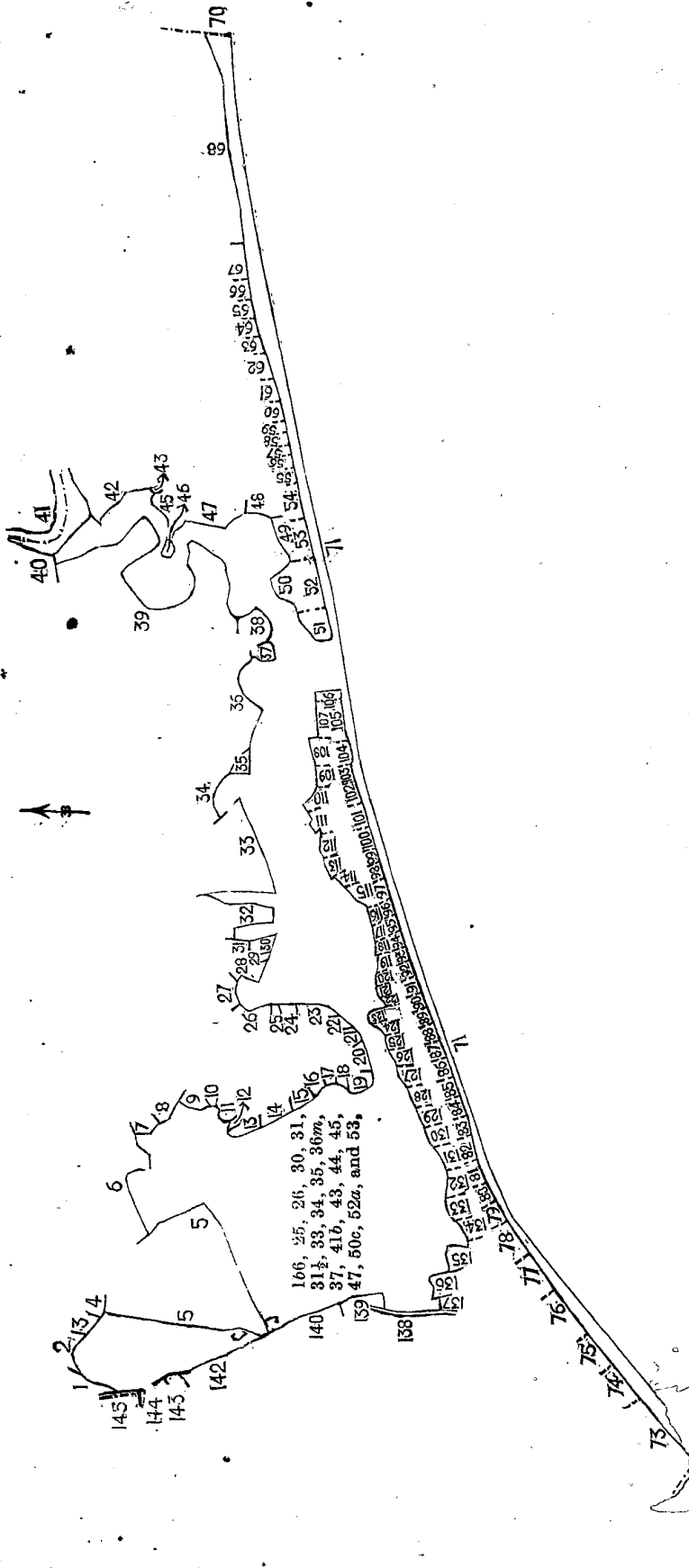
D 8

| Lot. | Name of Land. | Extent, A. R. P. | Lot. | Name of Land. | Extent, A. R. P. |
|------|-------------------|------------------|------|------------------|------------------|
| 43 | Mahapataha (tank) | 0 3 7 | 50c | Wewegilma | 0 0 14 |
| 44 | Watawalachchiya | 0 1 34 | 52a | Sohompalagodella | 1 1 5 |
| 45 | Pattiyewatta | 4 0 4 | 53 | Seashore | 13 2 0 |
| 47 | Udumullewewa | 7 3 24 | | | |
| | | | | | 113 2 7 |

and bounded as follows : on the north by Malapalalanda claimed by Crown, Julgahawatta claimed by ditto, Malitangahawatta claimed by the Crown, Malapalalanda claimed by Crown, Julgahamulana claimed by ditto, Julgahalanda claimed by ditto, Julgahawatta granted at half-improved value, Patahelanda claimed by Crown, Malitangahawatta claimed by the Crown, Kajugahawatta claimed by Crown, Nugagahawatta granted at half-improved value, Nugagahawatta claimed by the Crown, Nugagahawatta granted at half-improved value, Delungahawatta sold by Crown, Malitangahawatta sold by Crown, Punchipathaha (part of T. P. 253,389), Kanattegoda (part of T. P. 253,389), Malitangahawatta (T. P. 253,604), Watawalaetulekella (T. P. 253,603), Malitangahawatta (T. P. 253,604), Delungahawatta sold by the Crown (T. P. 266,147), Malitangahawatta sold by Crown, Suriyagahawatta sold by Crown, Lunuaraniyagahawatta granted at half-improved value, Gulugahawatta claimed by Crown, T. P. 220,408, Bulugahawatta declared Crown under the Waste Lands Ordinances, Siyambalagahawatta sold by Crown, Siyambalagahawatta sold by Crown, Siyambalagahawatta admitted private, Siyambalagahawatta sold by Crown, Mahapathahelanda claimed by Crown, Duwekumbura claimed by Arukkattu Patabendige Don Saraneris Registrar and others, Waniwalamulla *alias* Kiulegama claimed by Arachchi Patabendige Don Samel and others, Kiulegamakella claimed by ditto, Waniwalamulla *alias* Kiulegama claimed by ditto, Kiulegamakamathla claimed by Jayasuriya Arachchi Patabendige Don Samel, Pansalawatta claimed by Saranatisa Priest, Dinghamulana *alias* Patabendigama claimed by Pattiyakumburage Andappu and others, Belimedilla claimed by Gandara Registrar and others; on the east by an ela (the village limit of Tavaluwilla), Gamachchigekumbura claimed by Sudirikkun Hennegedige Dionis and others, Welikumburepitiya admitted private, Welimulana claimed by Pattiyakumburage Andappu and others, Dombagahawatta claimed by ditto, Welimulana claimed by ditto, Suriyagahawatta claimed by Abeysin Jayasuriya Patabendige Heris and others, Kumbukgahawatta sold by Crown, T. P. 266,058, Tembiligahawatta claimed by Andarawira Achchige Don Louis and others, Sohompalagodella claimed by Andarawira Achchige Dowanhamy, Tembiligahawatta claimed by Andarawira Achchige Don Louis and others, Dombagahawatta claimed by Don Jacoris Warnakula Edirisuriya and others, Suriyagahawatta claimed by Abeysin Jayasuriya Patabendige Heris and others, Ritigahawatta claimed by Pattiyakumburage Andappu and others, Beligahawatta claimed by W. H. G. Don Louis, Dombagahawatta claimed by Andarawira Arachchige Babappu and others, Denagamagewatta *alias* Ambagahawatta claimed by Siriwarnasin Edirisuriya Don Aberan and others, Suriyagahawatta claimed by Pattiyakumburage James Appu and others, Gamagewatta claimed by Pafamadige Konnehamy and others, Attikkagahawatta claimed by Jayasuriya Arachchi Patabendige Don Samel and others, Lolugahawatta claimed by Abeyawardena Patabendige Dineshamy, Eramudugahawatta claimed by Pattiyakumburage Andappu and others, Suriyagahawatta claimed by Edirideena Jayasuriya Don Samel and others, Lolugahawatta claimed by Don Jacoris Abeyasuriya and others, Lolugahawattakella sold by Crown, T. P. 267,090, Pansalawatta sold by Crown, T. P. 265,997, Midigahawatta claimed by Crown, the village limit Wanduruppe; on the south by the Indian Ocean; on the west by the village limit of Lunama, Kalatiyagahawattalanda declared property of the Crown under the Waste Lands Ordinances, Kalatiyagahawatta claimed by Paramadige Deonis, Malitangahawatta claimed by Ediriwira Patabendige Don Bastian, Siyambalagahawatta claimed by Sella Hennegedige Juwanis Appu, Nugagahawatta claimed by Don Thomis Siriwarnasin Abeyagoonaratna, Kongahawatta claimed by Arukkattu Patabendige Don Saraneris, Registrar and others, Dombagahawatta claimed by Medawan Arachchige Hendrick and others, Kiralagahawatta claimed by Parama Hennegedige Konnehamy and others, Dombagahawatta claimed by W. H. G. Don Andris and others, Dombagahawatta claimed by Arukkattu Patabendige Don Thepanis and others, Debaragahawatta claimed by Arukkattu Patabendige Don Saraneris, Suriyagahawatta claimed by Sella Hennegedige Tedorishamy and others, Suriyagahawatta claimed by Mirisse Galappattige Konnehamy and others, Kongahawatta claimed by Wanigabaduge Babahamy and others, Gulugahawatta claimed by Siriwarnasin Arachchi Patabendige Theodoris and others, Kiralagahawatta claimed by Mutumalage Sinnappu and others, Suriyagahawatta claimed by Paramadige Dineshamy and others, Wetakeiyagahawatta claimed by Don Jacoris Ediriwickrama, Parawatta claimed by Paramadige Adonishamy and others, Tillangahawatta claimed by Wijesuriya H. G. Matheshamy and others, Suriyagahawatta claimed by Andarawira Arachchige Don Louis and others, Suriyagahawatta claimed Edirisuriya Kattadi Arachchige Puchi Hamy and others, Kiralagahawatta claimed by Koggala Liyanage Jayanhamy and others, Suriyagahawatta claimed by Saranasin Patabendige Nonis Appu and others, Suriyagahawatta claimed by Paramadige Don Andris and others, Kumbukgahawatta claimed by Pattiyakumburage Janis and others, Kohombagahawatta claimed by Andarawira Arachchige Juwanis and others, Dombagahawatta claimed by Don Jacoris Warnakula Edirisuriya and others, Suriyagahawatta claimed by Paramedige Wattuhamy and others, Suriyagahawatta claimed by Arukkattu Patabendige Don Saraneris, Registrar and others, Midigahawatta claimed by Paramamanage Louishamy and others, Suriyagahawatta claimed by Liyanamantri Patabendige Janohamy and others, Sohompalagodella claimed by Andarawira Arachchige Dowanhamy, Suriyagahawatta claimed by Liyanamantri Patabendige Janohamy and others, Midigahawatta claimed by Paramamanage Louishamy and others, Suriyagahawatta claimed by Arukkattu Patabendige Don Saraneris Registrar and others, Suriyagahawatta claimed by Paramedige Wattuhamy and others, Dombagahawatta claimed by Don Jacoris Warnakula Edirisuriya and others, Kohombagahawatta claimed by Andarawira Arachchige Juwanis and others, Kumbukgahawatta claimed by Pattiyakumburage Janis and others, Suriyagahawatta claimed by Paramedige Don Andris and others, Suriyagahawatta claimed by Saranasin Patabendige Nonis Appu and others, Kiralagahawatta claimed by Koggala Liyanage Jayanhamy and others, Suriyagahawatta claimed by Edirisuriya Kattadi Achchige Puchi Hamy and others, Suriyagahawatta claimed by Andarawira Arachchige Don Louis and others, Tillangahawatta claimed by Wijesuriya H. G. Matheshamy and others, Kiralagahawatta claimed by Suriya Malawi Achchige Jayanhamy and others, Tillangahawatta claimed by Wijesin Achchige Siman Appu and others, Kiralagahawatta claimed by Siriwarnasin Don Louis and others, Suriyagahawatta claimed by Paramadige Dineshamy and others, Kiralagahawatta claimed by Mutumalage Sinnappu and others, Gulugahawatta claimed by Siriwarnasin Arachchi Patabendige Theodoris and others, Kongahawatta claimed by Wanigabaduge Babahamy and others, Suriyagahawatta claimed by Mirisse Galappattige Konnehamy and others, Suriyagahawatta claimed by Sella Hennegedige Tedorishamy and others, Debaragahawatta claimed by Arukkattu Patabendige Don Saraneris and others, Dombagahawatta claimed by Arukkattu Patabendige Don Thepanis and others, Dombagahawatta claimed by W. H. G. Don Andris and others, Kiralagahawatta claimed by Parama Hennegedige Konnehamy and others, Dombagahawatta claimed by Medawan Arachchige Hendrick and others, Kongahawatta claimed by Arukkattu Patabendige Don Saraneris, Registrar and others, Nugagahawatta claimed by Don Thomis Siriwarnasin Abeyagoonaratne, Watawalawatta sold by Crown, T. P. 267,306, Malitangahawatta sold by Crown, T. P. 266,320 a road, Julgahawattakella declared Crown under the Waste Lands Ordinances, Dikmuttagapattiyewatta declared the property of the Crown under the Waste Lands Ordinances, Julgahawattakella declared the property of the Crown under the Waste Lands Ordinances, Malitangahawatta granted at half-improved value, Malitangahawatta declared the property of the Crown under the Waste Lands Ordinances, the village limit of Lunama.

June 15, 1911.

J. M. DAVIES
Special Officer.



Surveyor-General's Office,
Colombo, May 29, 1911.

Scale of 16 Chains to an Inch.

| | | | | | | | | | | | | | | | | | | | | | | | |
|-----|-----|-----|-----|-----|-----|-----|-----|-----|-----|-----|-----|-----|-----|-----|-----|-----|-----|-----|-----|-----|-----|-----|-----|
| 1 | 145 | 144 | 143 | 142 | 140 | 139 | 138 | 137 | 136 | 135 | 134 | 133 | 132 | 131 | 130 | 129 | 128 | 127 | 126 | 125 | 124 | 123 | |
| 2 | 13 | 14 | 5 | 6 | 7 | 8 | 9 | 10 | 11 | 12 | 13 | 14 | 15 | 16 | 17 | 18 | 19 | 20 | 21 | 22 | 23 | 24 | 25 |
| 26 | 27 | 28 | 29 | 30 | 31 | 32 | 33 | 34 | 35 | 36 | 37 | 38 | 39 | 40 | 41 | 42 | 43 | 44 | 45 | 46 | 47 | 48 | 49 |
| 50 | 51 | 52 | 53 | 54 | 55 | 56 | 57 | 58 | 59 | 60 | 61 | 62 | 63 | 64 | 65 | 66 | 67 | 68 | 69 | 70 | 71 | 72 | 73 |
| 74 | 75 | 76 | 77 | 78 | 79 | 80 | 81 | 82 | 83 | 84 | 85 | 86 | 87 | 88 | 89 | 90 | 91 | 92 | 93 | 94 | 95 | 96 | 97 |
| 98 | 99 | 100 | 101 | 102 | 103 | 104 | 105 | 106 | 107 | 108 | 109 | 110 | 111 | 112 | 113 | 114 | 115 | 116 | 117 | 118 | 119 | 120 | 121 |
| 122 | 123 | 124 | 125 | 126 | 127 | 128 | 129 | 130 | 131 | 132 | 133 | 134 | 135 | 136 | 137 | 138 | 139 | 140 | 141 | 142 | 143 | 144 | 145 |

- 22 Malitangahawatta
- 23 Suriyagahawatta
- 24 Lunuraniyagahawatta
- 25 Gulugahawatta
- 26 T. P. 220, 408
- 27 Bulugahawatta
- 28 Siyambalagahawatta
- 29 Siyambalagahawatta
- 30 Siyambalagahawatta
- 31 Siyambalagahawatta
- 32 Mahapathahelanda
- 33 Duwekumbura
- 34 Wanwalamulla *aiyas*
- 35 Kulagama
- 36 Wanwalamulla *aiyas*
- 37 Kulagama
- 38 Kulagamamakamatha
- 39 Pansalawatta
- 40 Dngahmutiana *aiyas*
- 41 Patabendigama
- 42 Belimedilla
- 43 Eila (Village Limit of Tavalawilla)
- 44 Samachchigekumbura
- 45 Weikumburepitiya

- 46 Dombagahawatta
- 47 Welimuna
- 48 Suriyagahawatta
- 49 Kumbukgahawatta
- 50 Tembiligahawatta
- 51 Sohompalagodella
- 52 Tembiligahawatta
- 53 Dombagahawatta
- 54 Suriyagahawatta
- 55 Ritigahawatta
- 56 Beligahawatta
- 57 Dombagahawatta
- 58 Denegamagowatta *aiyas*
- 59 Ambagahawatta
- 60 Suriyagahawatta
- 61 Gamagowatta
- 62 Atakkagahawatta
- 63 Lolugahawatta
- 64 Eramudugahawatta
- 65 Suriyagahawatta
- 66 Lolugahawatta
- 67 Lolugahawattakella
- 68 Pansalawatta
- 69 Midigahawatta
- 70 Wanduruppe Village Limit

- 71 Indian Ocean
- 72 Lunama Village
- 73 Kalatiyagahawatta
- 74 Kalatiyagahawatta
- 75 Malitangahawatta
- 76 Malitangahawatta
- 77 Siyambalagahawatta
- 78 Nugagahawatta
- 79 Kongahawatta
- 80 Dombagahawatta
- 81 Kiralagahawatta
- 82 Dombagahawatta
- 83 Dombagahawatta
- 84 Debaragahawatta
- 85 Suriyagahawatta
- 86 Suriyagahawatta
- 87 Kongahawatta
- 88 Gulugahawatta
- 89 Kiralagahawatta
- 90 Suriyagahawatta
- 91 Wetakeiyagahawatta
- 92 Parawatta
- 93 Tillangahawatta
- 94 Suriyagahawatta
- 95 Suriyagahawatta
- 96 Kiralagahawatta

- 97 Suriyagahawatta
- 98 Suriyagahawatta
- 99 Kumbukgahawatta
- 100 Kohombagahawatta
- 101 Dombagahawatta
- 102 Suriyagahawatta
- 103 Suriyagahawatta
- 104 Midigahawatta
- 105 Suriyagahawatta
- 106 Sohompalagodella
- 107 Suriyagahawatta
- 108 Midigahawatta
- 109 Suriyagahawatta
- 110 Suriyagahawatta
- 111 Dombagahawatta
- 112 Kohombagahawatta
- 113 Kumbukgahawatta
- 114 Suriyagahawatta
- 115 Suriyagahawatta
- 116 Kiralagahawatta
- 117 Suriyagahawatta
- 118 Suriyagahawatta
- 119 Tillangahawatta
- 120 Kiralagahawatta
- 121 Tillangahawatta
- 122 Kiralagahawatta

A. H. G. DAWSON,
for Surveyor-General.

Hambantota S. O. No. 574.**Order under Section 4, Sub-section (1), of "The Waste Lands Ordinances of 1897, 1899, 1900, and 1903,"
declaring Lands to be Crown Property.**

In the matter of the lands commonly called or known as Hingurewattakella, situate in the village of Kudagoda, in the East Giruwa pattu of the Hambantota District, in the Southern Province, and of "The Waste Lands Ordinances of 1897, 1899, 1900, and 1903."

WHEREAS in pursuance of section 1 of the said Ordinances it was duly declared and notified on November 5, 1909, that if no claim to the lands commonly called or known as Hingurewattakella, situate in the village of Kudagoda, in the East Giruwa pattu of the Hambantota District, in the Southern Province, containing in extent 1 acre and 25 perches, and shown as lots 2s and 2t in preliminary plan 402, and in the annexed diagram, was made to Walter Ernest Wait, Special Officer appointed under section 28 of the said Ordinances, within the period of three months from the date specified in the said notice, such lands would be declared to be the property of the Crown (*vide* Notice No. 3,617):

And whereas Godawelage Heen Appu made claim thereto, and Charles Valentine Brayne, Special Officer appointed under section 28 of the said Ordinances, made due inquiry into such claim; and whereas the said claimant and the aforesaid Special Officer, with the consent of His Excellency the Governor, came to an agreement in writing, dated August 13, 1910, concerning the said lands, under section 4, sub-section (1), of the said Ordinances, whereby it was agreed that the said claimant should be declared the purchaser of the said lands upon payment on or before November 13, 1910, to the Assistant Government Agent of Hambantota of a sum of Twelve Rupees (Rs. 12) only, as the purchase amount of the said lands; and whereas the said claimant withdrew his claim to the remainder of the lands appearing in the said notice; and whereas it was further agreed by the said agreement that in default of such payment the claim of the said claimant to the said lands, in respect of which the said payment was to be made, should also be considered to have been withdrawn, and the said lands should be declared to be the property of the Crown; and whereas the said claimant has failed to make the said payment by the due date, the said lands, as more fully described herein below, are declared to be the property of the Crown.

Description of the Lands referred to.

The following lots situated in the village of Kudagoda, in the East Giruwa pattu of the Hambantota District, in the Southern Province, as described in the annexed diagram:—

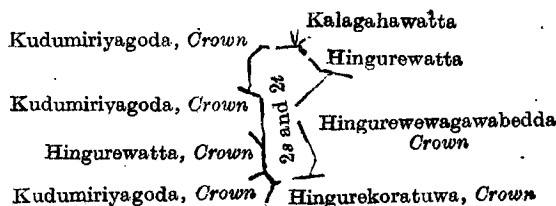
Preliminary plan 402. P/11/20-28.

Situation: Kudagoda village in East Giruwa pattu of Hambantota District.

| Lot. | Name of Land. | Extent, A. R. P. |
|------|-------------------|------------------|
| 2s | Hingurewattakella | 0 2 11 |
| 2t | Do. | 0 2 14 |
| | | 1 0 25 |

and bounded as follows: on the north by Kudumiriyagoda decreed to be the property of the Crown under the Waste Lands Ordinances, Kalagahawatta declared to be the property of Kodituwakkuge Samelhamy under the Waste Lands Ordinances, Hingurewatta declared to be the property of Godawelage Heen Appu under the Waste Lands Ordinances; on the east by Hingurewewagawabedda decreed to be the property of the Crown under the Waste Lands Ordinances; on the south by Hingurekoratuwa declared to be the property of the Crown under the Waste Lands Ordinances; on the west by Kudumiriyagoda decreed to be the property of the Crown under the Waste Lands Ordinances, Hingurewatta declared to be the property of the Crown under the Waste Lands Ordinances, Kudumiriyagoda decreed to be the property of the Crown under the Waste Lands Ordinances.

July 8, 1911.

W. E. WAIT,
Special Officer.Surveyor-General's Office,
Colombo, June 14, 1911.

Scale of 8 Chains to an Inch.

A. H. G. DAWSON,
for Surveyor-General.**Hambantota S. O. No. 575.****Order under Section 4, Sub-section (1), of "The Waste Lands Ordinances of 1897, 1899, 1900, and 1903,"
admitting Land to be Private Property.**

In the matter of the land commonly called or known as Kongahakoratuwa, situate in the village of Kudagoda, in the East Giruwa pattu of the Hambantota District, in the Southern Province, and of "The Waste Lands Ordinances of 1897, 1899, 1900, and 1903."

WHEREAS in pursuance of section 1 of the said Ordinances it was duly notified on November 5, 1909, that if no claim to the land commonly called or known as Kongahakoratuwa, situate in the village of Kudagoda, in the East Giruwa pattu of the Hambantota District, in the Southern Province, containing in extent 1 acre 1 rood and 19 perches, and shown as lot 2l in preliminary plan 402, and in the annexed diagram, was made to Walter Ernest Wait, Special Officer appointed under section 28 of the said Ordinances, within the period of three months from the date specified in such notice, such land would be deemed the property of the Crown, and dealt with on account of the Crown (*vide* Notice No. 3,617):

And whereas Werahera Wirasekarage Baba made claim thereto, and Charles Valentine Brayne, Special Officer appointed under section 28 of the said Ordinances, made due inquiry into such claim, I, Walter Ernest Wait, Special Officer appointed under section 28 of the said Ordinances, with the consent of His Excellency the Governor, do hereby admit the claim of the said claimant to the said land, as more fully described herein below, under section 4, sub-section (1), of the said Ordinances.

Description of the Land referred to.

The following lot situated in the village of Kudagoda, in the East Giruwa pattu of the Hambantota District, in the Southern Province, as described in the annexed diagram :—

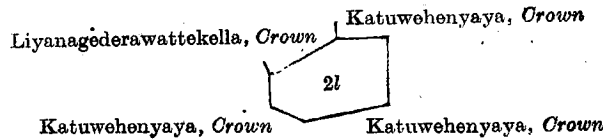
Preliminary plan 402. Field sheet P/11/20-28.
 Situation : Kudagoda village in East Giruwa pattu of Hambantota District.

| Lot. | Name of Land. | Extent, A. R. P. |
|------|-----------------|------------------|
| 2l | Kongahakoratuwa | 1 1 19 |

and bounded as follows : on the north by Liyanagederawattekella declared to be the property of the Crown under the Waste Lands Ordinances, Katuwehenyaya decreed to be the property of the Crown under the Waste Lands Ordinances ; on the east by Katuwehenyaya decreed to be the property of the Crown under the Waste Lands Ordinances ; on the south by Katuwehenyaya decreed to be the property of the Crown under the Waste Lands Ordinances ; on the west by Katuwehenyaya decreed to be the property of the Crown under the Waste Lands Ordinances.

July 8, 1911.

W. E. WAIT,
 Special Officer.



Surveyor-General's Office,
 Colombo, June 14, 1911.

Scale of 8 Chains to an Inch.

A. H. G. DAWSON,
 for Surveyor-General.

Hambantota S. O. No. 576.

Order under Section 4, Sub-section (1), of "The Waste Lands Ordinances of 1897, 1899, 1900, and 1903," admitting Land to be Private Property.

In the matter of the land commonly called or known as Hingurewatta, situate in the village of Kudagoda, in the East Giruwa pattu of the Hambantota District, in the Southern Province, and of "The Waste Lands Ordinances of 1897, 1899, 1900, and 1903."

WHEREAS in pursuance of section 1 of the said Ordinances it was duly notified on November 5, 1909, that if no claim to the land commonly called or known as Hingurewatta, situate in the village of Kudagoda, in the East Giruwa pattu of the Hambantota District, in the Southern Province, containing in extent 1 acre 1 rood and 18 perches, and shown as lot 62c in preliminary plan 402, and in the annexed diagram, was made to Walter Ernest Wait, Special Officer appointed under section 28 of the said Ordinances, within the period of three months from the date specified in such notice, such lands would be deemed the property of the Crown, and dealt with on account of the Crown (*vide* Notice No. 3,617) :

And whereas Godawelage Heen Appu made claim thereto, and Charles Valentine Brayne, Special Officer appointed under section 28 of the said Ordinances, made due inquiry into such claim. I, Walter Ernest Wait, Special Officer appointed under section 28 of the said Ordinances, with the consent of His Excellency the Governor, do hereby admit the claim of the said claimant to the said land, as more fully described herein below, under section 4, sub-section (1), of the said Ordinances.

Description of the Land referred to.

The following lot situated in the village of Kudagoda, in the East Giruwa pattu of the Hambantota District, in the Southern Province, as described in the annexed diagram :—

Preliminary plan 402. Field sheet P/11/20-28.
 Situation : Kudagoda village in East Giruwa pattu of Hambantota District.

| Lot. | Name of Land. | Extent, A. R. P. |
|------|---------------|------------------|
| 62c | Hingurewatta | 1 1 18 |

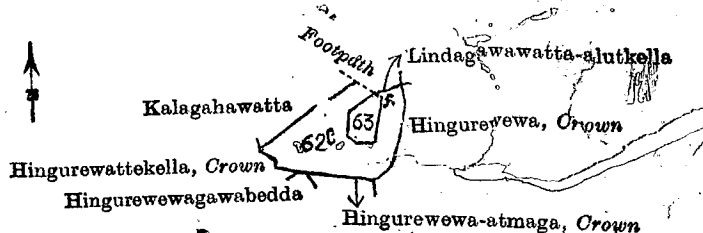
and bounded as follows : on the north by Kalagahawatta declared to be the property of Kodituwakkuge Samelhamy under the Waste Lands Ordinances, a footpath, Lindagawawatta-alutkella declared to be the property of Wirasekera Vitaranage Janis under the Waste Lands Ordinances ; on the east by Hingurewewa decreed to be the property of the Crown under the Waste Lands Ordinances ; on the south by Hingurewewa decreed to be the property of the Crown under the Waste Lands Ordinances, Hingurewewa-atmaga decreed to be the property of the Crown under the Waste Lands Ordinances, Hingurewewagamabedda decreed to be the property of the Crown under the Waste Lands Ordinances, Hingurewattakella declared to be the property of the Crown under the Waste Lands Ordinances ; on the west by Hingurewattakella declared to be the property of the Crown under the Waste Lands Ordinances, Kalagahawatta declared to be the property of Kodituwakkuge Samelhamy under the Waste Lands Ordinances.

NOTE.—The following lot lying within the above boundaries is excluded from this order, and its acreage of 36 perches is not included in the acreage of 1 acre 1 rood and 18 perches given above :—

| Lot. | Name of Land. | Extent, A. R. P. |
|------|---------------|------------------|
| 63 | Hingurewatta | 0 0 36 |

July 8, 1911.

W. E. WAIT,
 Special Officer.



Surveyor-General's Office,
 Colombo, June 14, 1911.

Scale of 8 Chains to an Inch.

A. H. G. DAWSON,
 for Surveyor-General.

Hambantota S. O. No. 577.

Order under Section 4, Sub-section (1), of "The Waste Lands Ordinances of 1897, 1899, 1900, and 1903," admitting Lands to be Private Property.

In the matter of the lands commonly called or known as Lolugahawatta, situate in the village of Kudagoda, in the East Giruwa pattu of the Hambantota District, in the Southern Province, and of "The Waste Lands Ordinances of 1897, 1899, 1900, and 1903."

WHEREAS in pursuance of section 1 of the said Ordinances it was duly notified on November 5, 1909, that if no claim to the lands commonly called or known as Lolugahawatta, situate in the village of Kudagoda, in the East Giruwa pattu of the Hambantota District, in the Southern Province, containing in extent 2 acres and 11 perches, and shown as lots 2e and 6f in preliminary plan 402, and in the annexed diagram, was made to Walter Ernest Wait, Special Officer appointed under section 28 of the said Ordinances, within the period of three months from the date specified in such notice, such lands would be deemed the property of the Crown, and dealt with on account of the Crown (*vide* Notice No. 3,617):

And whereas Weraherage Adiriyan made claim thereto, and Charles Valentine Brayne, Special Officer appointed under section 28 of the said Ordinances, made due inquiry into such claim, I, Walter Ernest Wait, Special Officer appointed under section 28 of the said Ordinances, with the consent of His Excellency the Governor, do hereby admit the claim of the said claimant to the said lands, as more fully described herein below, under section 4, sub-section (1), of the said Ordinances.

Description of the Lands referred to.

The following lots situated in the village of Kudagoda, in the East Giruwa pattu of the Hambantota District, in the Southern Province, as described in the annexed diagram:—

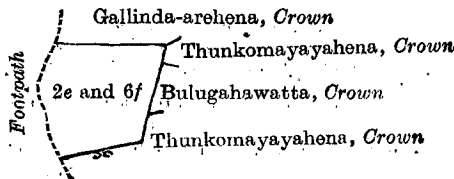
Preliminary plan 402. Field sheet P/11/20-28.
Situation: Kudagoda village in East Giruwa pattu of Hambantota District.

| Lot. | Name of Land. | Extent, A. R. P. |
|------|---------------|------------------|
| 2e | Lolugahawatta | 0 3 36 |
| 6f | Do. | 1 0 15 |
| | | 2 0 11 |

and bounded as follows: on the north by Gallinda-arehena decreed to be the property of the Crown under the Waste Lands Ordinances; on the east by Thunkomayayahena decreed to be the property of the Crown under the Waste Lands Ordinances, Bulugahawatta declared to be the property of the Crown under the Waste Lands Ordinances, Thunkomayayahena decreed to be the property of the Crown under the Waste Lands Ordinances; on the south by Thunkomayayahena decreed to be the property of the Crown under the Waste Lands Ordinances; on the west by a footpath.

W. E. WAIT,
Special Officer.

July 8, 1911.



Surveyor-General's Office,
Colombo, June 14, 1911.

Scale of 8 Chains to an Inch.

A. H. G. DAWSON,
for Surveyor-General.

Hambantota S. O. No. 578.

Order under Section 4, Sub-section (1), of "The Waste Lands Ordinances of 1897, 1899, 1900, and 1903," declaring Lands to be Crown Property.

In the matter of the lands commonly called or known as Konwalayaya, Ittegalahenyaya, Karuwalayaya, &c., situate in the village of Kotawaya, in the West Giruwa pattu of the Hambantota District, in the Southern Province, and of "The Waste Lands Ordinances of 1897, 1899, 1900, and 1903."

WHEREAS in pursuance of section 1 of the said Ordinances it was duly notified on February 18, 1910, that if no claim to the lands commonly called or known as Konwalayaya, Ittegalahenyaya, Karuwalayaya, &c., situate in the village of Kotawaya in the West Giruwa pattu of the Hambantota District, in the Southern Province, containing in extent 2,048 acres 2 roods and 8 perches, and shown as lots 8a1, 8b, 8c, 8d, 8e, 8f, 8g, 8h, 8i, 8j, 8k, 12, 13, 14, 15, 29a, 8, 9, 11, 18, 31, 25, 25a, 27, 27a, and 29 in preliminary plan 332, and in the annexed diagrams, was made to Frederick Lewis, Special Officer appointed under section 28 of the said Ordinances, within the period of three months from the date specified in such notice, such lands would be deemed the property of the Crown, and dealt with on account of the Crown (*vide* Notice No. 3701):

And whereas (1) Don Siman Gajasinha of Julamulla and (2) Don Andris Senarat Ratnayaka Appuhami of Polommaruwa made claim thereto, and whereas the said claimants have withdrawn their claims to the said lands, I, John George Fraser, Special Officer appointed under section 28 of the said Ordinances, under and by virtue of the powers vested in me in that behalf by section 4 of the said Ordinance, do hereby, on June 24, 1911, order and declare under section 4, sub-section (1), of the said Ordinances, that the said lands as more fully described herein below, are the property of the Crown.

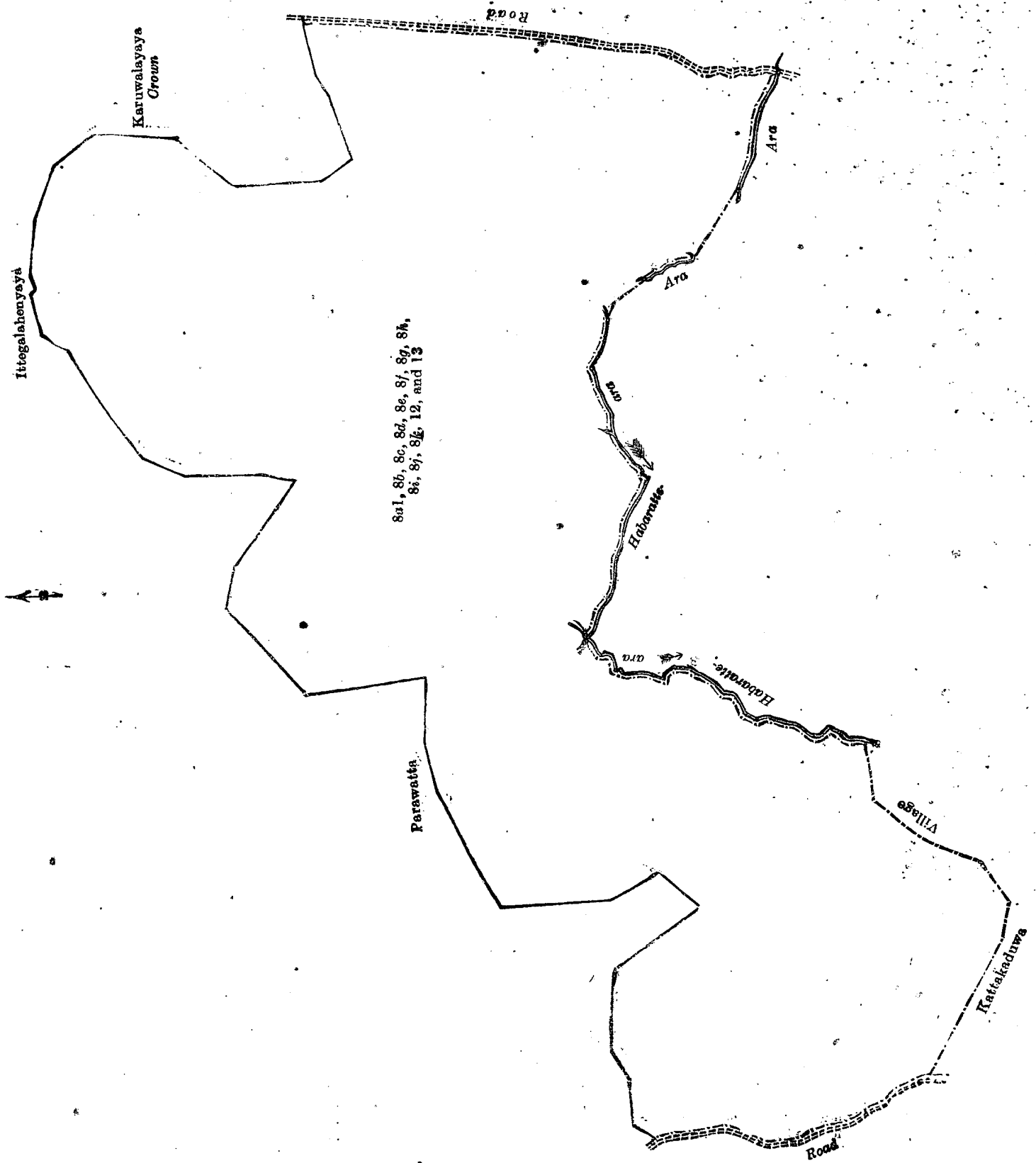
Description of the Lands referred to.

The following lots situated in the village of Kotawaya, in the West Giruwa pattu of the Hambantota District, in the Southern Province, as described in the annexed diagrams:—

I.—Preliminary plan 332, Field sheets P/16/7-15, P/16/23-31, & P/16/24-32.
Situation: Kotawaya village in West Giruwa pattu of Hambantota District.

| Lot. | Name of Land. | Extent, A. R. P. | Lot. | Name of Land. | Extent, A. R. P. |
|------|-------------------------------|------------------|------|---|------------------|
| 8a1 | Konwalayaya, Ittegalahenyaya | 31 2 14 | 8i | Godawalayaya | 10 0 39 |
| 8b | Karuwalayaya | 7 1 1 | 8j | Do. | 7 1 22 |
| 8c | Taranakotuwalayaya | 37 0 31 | 8k | Do. | 23 0 1 |
| 8d | Konwalayaya, Kotawayamukalana | 49 1 20 | 12 | Godawalayaya <i>alias</i> Gonaveditiya-puwalayaya | 0 2 10 |
| 8e | Taranakotuwalayaya | 9 2 21 | 13 | Kattakaduvenmukalana | 421 2 18 |
| 8f | Do. | 26 3 4 | | | |
| 8g | Do. | 17 0 38 | | | |
| 8h | Godawalayaya | 43 3 4 | | | |
| | | | | | 685 2 23 |

and bounded as follows: on the north by Ittegalahenyaya belonging to the Crown, Karuwalayaya belonging to the Crown; on the east by a road; on the south by the village limit of Kattakaduwa; on the west by a road, Parawatta belonging to the Crown.



Surveyor-General's Office,
Colombo, October 20, 1909.

Scale of 16 Chains to an Inch.


J. B. M. RIDOUT,
for Surveyor-General.

II.—Preliminary plan 332. Field sheet P/16/8-16.

Situation : Kotawaya village in West Giruwa pattu of Hambantota District.

| Lot. | Name of Land. | Extent, A. R. P. |
|------|-----------------------------|------------------|
| 14 | Rodiarekkawala (water-hole) | 0 1 12 |

and bounded as follows : on the north by Karuwalayaya belonging to the Crown, the village limit of Yakagala ; on the east by the village limit of Yakagala, Karuwalayaya belonging to the Crown ; on the south and west by Karuwalayaya belonging to the Crown.



Surveyor-General's Office,
Colombo, October 20, 1909.

Scale of 8 Chains to an Inch.

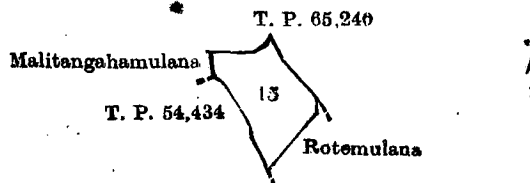
J. B. M. RIDOUT,
for Surveyor-General.

III.—Preliminary plan 332. Field sheets P/16/6-14 and P/16/22-30.

Situation : Kotawaya village in West Giruwa pattu of Hambantota District.

| Lgt. | Name of Land. | Extent, A. R. P. |
|------|---------------|------------------|
| 15 | Velena | 1 1 8 |

and bounded as follows : on the north and east by T. P. 65,240 ; on the south by Rotemulana claimed by Kotawaya Pansala ; on the west by T. P. 54,434, Malitangahamulana claimed by Don Andris Senarat Ratnayaka.



Surveyor-General's Office,
Colombo, October 20, 1909.

Scale of 8 Chains to an Inch.

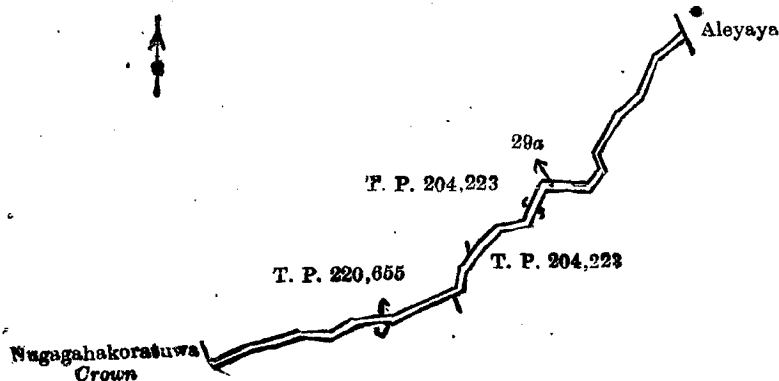
J. B. M. RIDOUT,
for Surveyor-General.

IV.—Preliminary plan 332. Field sheet P/16/22-30.

Situation : Kotawaya village in West Giruwa pattu of Hambantota District.

| Lot. | Name of Land. | Extent, A. R. P. |
|------|-------------------------------|------------------|
| 29a | Kammalrota (road reservation) | 0 2 15 |

and bounded as follows : on the north by T. P. 204,223, Aleyaya belonging to the Crown ; on the east by T. P. 204,223 ; on the south by T. P. 220,655 ; on the west by Nugagahakoratuwa belonging to the Crown, T. P. 220,655.



Surveyor-General's Office,
Colombo, January 20, 1909.

Scale of 8 Chains to an Inch.

J. B. M. RIDOUT,
for Surveyor-General.

V.—Preliminary plan 332.

Situation : Kotawaya village in West Giruwa pattu of Hambantota District.

| Lot. | Name of Land. | Extent, A. R. P. |
|------|---|------------------|
| 8 | Aleyaya, Ketanghawatta, Parewatta, Welikadawatta <i>alias</i> Julgahawatta, Magayaya, Inginigahawatta, Taranakotuyaya, Godawalayaya, Orukemeyaya, Ittegalahenyaya, Karuwalagahayaya | 1,345 0 39 |
| 9 | Gurunnehegearewewa | 6 3 38 |
| 11 | Godawalayaya | 0 1 35 |
| 18 | Atmagewatta <i>alias</i> Tibbotuyaya | 0 2 23 |
| 31 | Weheragoda | 0 2 6 |
| | | 1,353 3 21 |

and bounded as follows : on the north by the village limit of Julamulla, the village limit of Yakagala ; on the east by the village limit of Yakagala, Rodiyarekkawala (water-hole) claimed by the Crown, the village limit of Yakagala, the village limit of Mulana ; on the south by Kotawayamukalana belonging to the Crown, Karuwalayaya belonging to the Crown, Ittegalahenyaya belonging to the Crown, Taranakotuwalayaya belonging to the Crown, Godawalayaya belonging to the

Crown, a road, the village limit of Talanporuwa ; on the west by T. P. 204,223, Kammalrotta (road reservation) belonging to the Crown, T. P. 204,223, Rotemulana claimed by the Kotawaya Pansala, Hikgahawatta sold by the Crown to Deerasin Arachchige Don Pedris, Kodituwakkuvidanelagewatta sold by the Crown to ditto, Vidaneralagemulana claimed by Don Andrias Ratapasin Ratnayaka, Vidane Arachchi, Malitanghamulana claimed by Don Andrias Senarat Ratnayaka, Godatchigahawatta claimed by P. Balahamy, Damaniyagahawatta claimed by P. K. Heen Appu, Katutollagahawatta claimed by Matara Appu, Magawatta claimed by Ranasinarachchige Baba, Suriyagahawatta claimed by the Crown, Meegahawatta claimed by Vidanapatiranaige Jasin Appu.

NOTE.—The following lots lying within the above boundaries are excluded from this Final Order, and their aggregate acreage of 40 acres 2 roods and 13 perches is not included in the acreage of 1,353 acres 3 roods and 21 perches given above:—

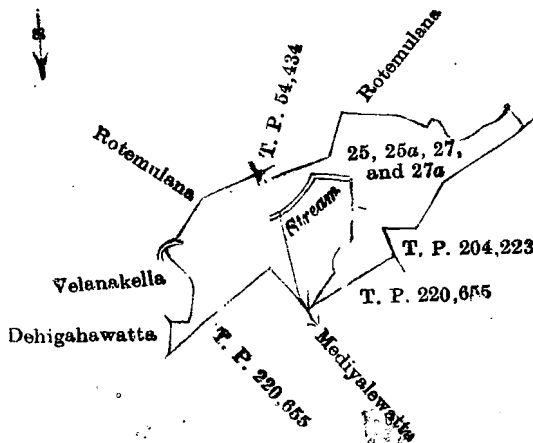
| Lot. | Name of Land. | Extent, A. R. P. | Lot. | Name of Land. | Extent, A. R. P. |
|------|--------------------------------------|------------------|------|---|------------------|
| 6 | Bogahawatta | 0 0 10 | A 21 | Mailagahawatta <i>alias</i> Agalayawatta, (T. P. 266,573) | 0 0 16 |
| 8a | T. P. 225,268 | 22 2 10 | A 22 | Mailagahawatta, Ambagahawatta | 0 3 17 |
| 8p | Welikadawatta | 0 1 35 | A 23 | Kosgahawatta | 0 2 15 |
| 10 | Mailagahawela, Thalawela, Pahalawela | 14 3 33 | | | |
| A 8l | Kosgahawatta | 0 1 11 | | | |
| A 20 | Abensuagewatta | 0 2 28 | | | 40 2 13 |

[For Diagram see page 940.]

VI.—Preliminary plan 332. Field sheet: village plan P/16/5-6, 13-14, &c. Situation: Kotawaya village in West Giruwa pattu of Hambantota District.

| Lot. | Name of Land. | Extent, A. R. P. |
|------|------------------|------------------|
| 25 | Kammalrotedeniya | 2 3 8 |
| 25a | Do. | 0 2 33 |
| 27 | Weheragoda | 0 2 10 |
| 27a | Do. | 1 0 18 |
| | | 5 0 29 |

and bounded as follows: on the north by Rotemulana claimed by the Kotawaya Pansala, T. P. 54,434, Rotemulana claimed by the Kotawaya Pansala; on the east by T. P. 204,223; on the south by T. P. 220,655, Mediyalewatta sold by the Crown to Patinayaka Wijesekera Arachchige Don Carolis, a stream, Mediyalewatta sold by the Crown to Patinayaka Wijesekera Arachchige Don Carolis, T. P. 220,655; on the west by Dehigahawatta claimed by Ratnayaka Abeywickrama Don Siman, Velanakella sold by the Crown to Talpanwila Vidanekankanange Matheshamy, a stream, Rotemulana claimed by the Kotawaya Pansala.



Surveyor-General's Office,
Colombo, January 18, 1910.

Scale of 8 Chains to an Inch.

J. B. M. RIDOUT,
for Surveyor-General.

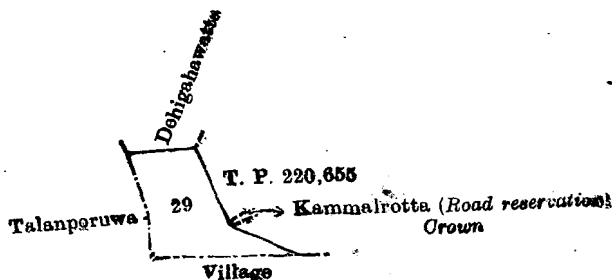
VII.—Preliminary plan 332. Field sheet: village plan P/16/5-6, 13-14, &c. Situation: Kotawaya village in West Giruwa pattu of Hambantota District.

| Lot. | Name of Land. | Extent, A. R. P. |
|------|------------------|------------------|
| 29 | Nugahahakoratuwa | 1 2 20 |

and bounded as follows: on the north by Dehigahawatta claimed by Ratnayaka Abeywickrama Don Siman; on the east by T. P. 220,665, Kammalrotta (road reservation) belonging to the Crown, T. P. 220,655; on the south and west by the village limit of Talanporuwa.

June 24, 1911.

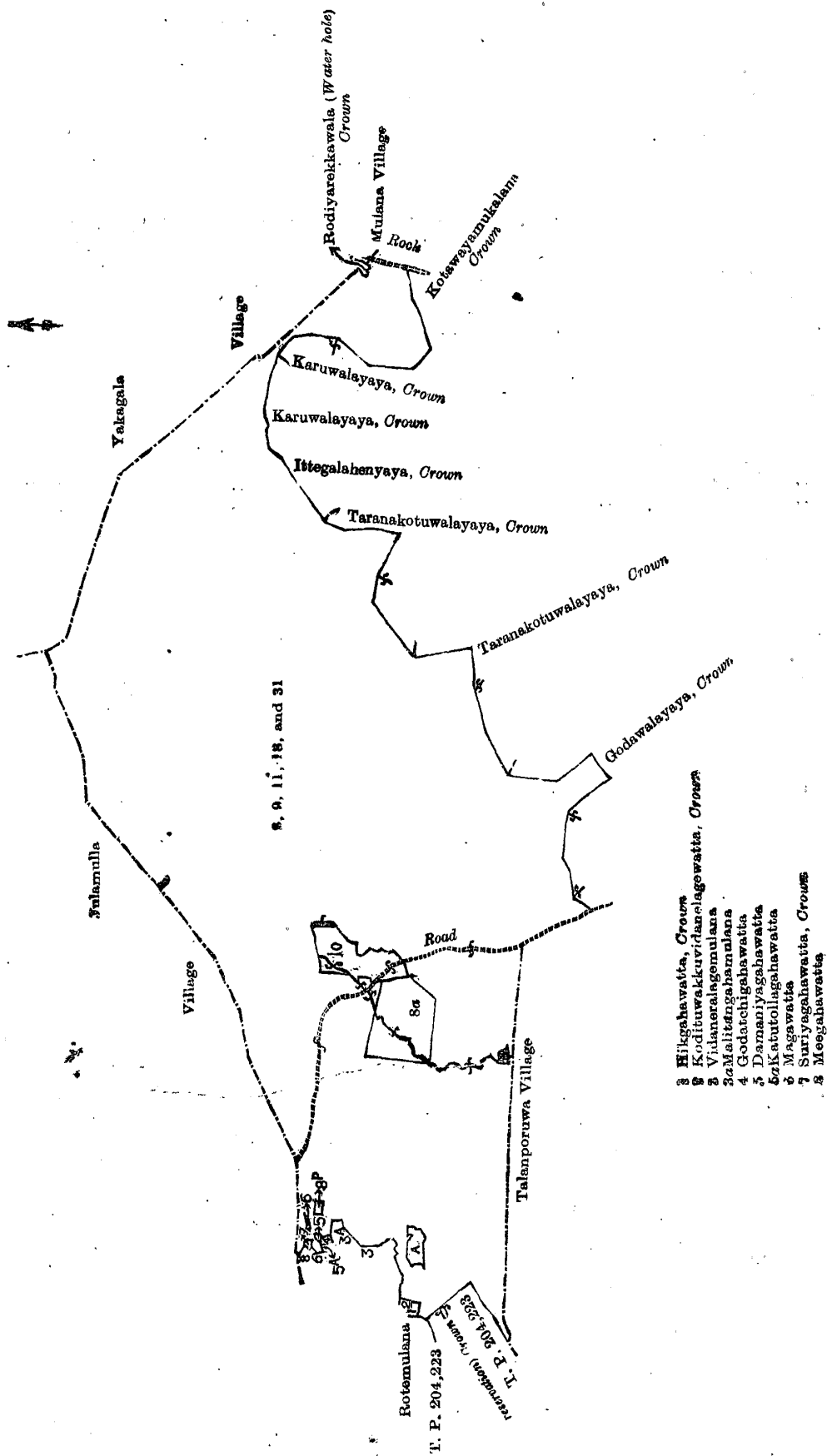
J. G. FRASER,
Special Officer.



Surveyor-General's Office,
Colombo, January 18, 1910.

Scale of 8 Chains to an Inch.

J. B. M. RIDOUT,
for Surveyor-General.



- 1. Higgahawatta, Crown
- 2. Kodituwakkuvirianelagawatta, Crown
- 3. Vidaneralagemulana
- 4. Malitangahamulana
- 5. Godatchigahawatta
- 6. Damaniyagahawatta
- 7. Katutollagahawatta
- 8. MAgawatta
- 9. Suriyegahawatta, Crown
- 10. Meegahawatta

Surveyor-General's Office,
Colombo, January 18, 1910.

Scale of 32 Chains to an Inch.

J. B. M. RIDOUT,
for Surveyor-General.

Hambantota S. O. No. 579.

Order under Section 2 of "The Waste Lands Ordinances of 1897, 1899, 1900, and 1903,"
declaring Lands to be Crown Property:

In the matter of the lands commonly called or known as Kongahawattahenekella, Lolugahahenekella, &c., situate in the village of Galwadiya, in the West Giruwa pattu of the Hambantota District, in the Southern Province, and of "The Waste Lands Ordinances of 1897, 1899, 1900, and 1903."

THE notice required by section 1 of "The Waste Lands Ordinances of 1897, 1899, 1900, and 1903," having been duly published in manner prescribed by that section in respect of the above-named lands (*vide* Notice No. 3,980), and no claim having been made to the said lands or to any interest therein within the period of three months from the date specified in the said notice, I, Charles Valentine Brayne, Special Officer appointed under section 28 of the said Ordinances, under and by virtue of the powers vested in me in that behalf by section 2 of the said Ordinances, do hereby, on July 3, 1911, order and declare that the said lands, as more fully described herein below, situate in the village of Galwadiya, in the West Giruwa pattu of the Hambantota District, in the Southern Province, and shown as lots 6, 6b, 9, 10, and 9a in preliminary plan 385, and in the annexed diagrams, and containing in extent 4 acres 2 roods and 37 perches, are the property of the Crown.

Description of the Lands referred to.

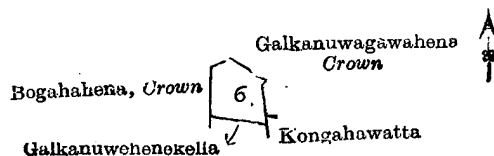
The following lots situated in the village of Galwadiya, in the West Giruwa pattu of the Hambantota District, in the Southern Province, as described in the annexed diagrams:—

I.—Preliminary plan 385. Field sheet: village plan P/11/33-41.

Situation: Galwadiya village in West Giruwa pattu of Hambantota District.

| Lot. | Name of Land. | Extent, A. R. P. |
|------|-----------------------|------------------|
| 6 | Kongahawattahenekella | 0 2 11 |

and bounded as follows: on the north by Galkanuwegawahena declared to be Crown property under the Waste Lands Ordinances; on the east by Galkanuwegawahena declared to be Crown property under the Waste Lands Ordinances, Kongahawatta claimed by Wirasekerakanango Balahamy; on the south by Galkanuwehenekella sold by the Crown; on the west by Bogahahena declared to be Crown property under the Waste Lands Ordinances.



Surveyor-General's Office,
Colombo, December 10, 1910.

Scale of 8 Chains to an Inch.

A. H. G. DAWSON,
for Surveyor-General.

II.—Preliminary plan 385. Field sheet: village plan P/11/33-41.

Situation: Galwadiya village in West Giruwa pattu of Hambantota District.

| Lot. | Name of Land. | Extent, A. R. P. |
|------|-----------------------|------------------|
| 6b | Kongahawattahenekella | 1 0 14 |

and bounded as follows: on the north by Galkanuwehenekella sold by the Crown; on the east by Miriswattahena declared to be Crown property under the Waste Lands Ordinances; on the south by Thelebbahena declared to be Crown property under the Waste Lands Ordinances; on the west by Bogahahena declared to be Crown property under the Waste Lands Ordinances.



Surveyor-General's Office,
Colombo, December 10, 1910.

Scale of 8 Chains to an Inch.

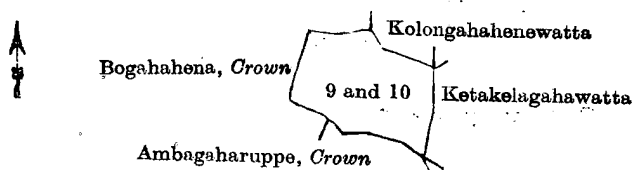
A. H. G. DAWSON,
for Surveyor-General.

III.—Preliminary plan 385.

Situation: Galwadiya village in West Giruwa pattu of Hambantota District.

| Lot. | Name of Land. | Extent, A. R. P. |
|------|-------------------|------------------|
| 9 | Lolugahahenekella | 1 3 26 |
| 10 | Kolongahahena | 0 1 8 |
| | | 2 0 34 |

and bounded as follows: on the north by Bogahahena declared to be the property of the Crown under the Waste Lands Ordinances, Kolongahahenewatta sold by the Crown; on the east by Ketakelagahawatta claimed by Vidanage Nicholas-hamy; on the south by Ambagharuppe declared to be the property of the Crown under the Waste Lands Ordinances, Bogahahena declared to be the property of the Crown under the Waste Lands Ordinances; on the west by Bogahahena declared to be the property of the Crown under the Waste Lands Ordinances.



Surveyor-General's Office,
Colombo, June 14, 1911.

Scale of 8 Chains to an Inch.

A. H. G. DAWSON,
for Surveyor-General.

IV.—Preliminary plan 385.

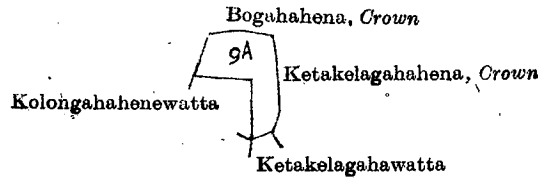
Situation : Galwadiya village in West Giruwa pattu of Hambantota District.

| Lot. | Name of Land. | Extent, A. R. P. |
|------|---------------|------------------|
| 9a | Kolongahahena | 0 3 18 |

and bounded as follows : on the north by Bogahahena declared to be the property of the Crown under the Waste Lands Ordinances ; on the east by Bogahahena declared to be the property of the Crown under the Waste Lands Ordinances, Ketakelagahahena declared to be the property of the Crown under the Waste Lands Ordinances ; on the south by Ketakelagahawatta claimed by Vidanoge Nicholashamy, Kolongahahenewatta sold by Crown ; on the west by Bogahahena declared to be the property of the Crown under the Waste Lands Ordinances.

July 3, 1911.

C. V. BRAYNE,
Special Officer.



Surveyor-General's Office
Colombo, June 14, 1911.

Scale of 8 Chains to an Inch.

A. H. G. DAWSON,
for Surveyor-General.

Hambantota S. O. No. 580.

Order under Section 4, Sub-section (1), of "The Waste Lands Ordinances of 1897, 1899, 1900, and 1903," admitting Lands to be Private Property.

In the matter of the lands commonly called or known as Ketakelagahawatta, situate in the village of Kudagoda, in the East Giruwa pattu of the Hambantota District, in the Southern Province, and of "The Waste Lands Ordinances of 1897, 1899, 1900, and 1903."

WHEREAS in pursuance of section 1 of the said Ordinances it was duly notified on November 5, 1909, that if no claim to the lands commonly called or known as Ketakelagahawatta, situate in the village of Kudagoda, in the East Giruwa pattu of the Hambantota District, in the Southern Province, containing in extent 1 acre and 5 perches, and shown as lots 6b and 6c in preliminary plan 402, and in the annexed diagram, was made to Walter Ernest Wait, Special Officer appointed under section 28 of the said Ordinances, within the period of three months from the date specified in such notice, such lands would be deemed the property of the Crown, and dealt with on account of the Crown (*vide* Notice No. 3,617) :

And whereas Weraherage Madduma Appu made claim thereto, and Charles Valentine Brayne, Special Officer appointed under section 28 of the said Ordinances made due inquiry into such claim, I, Walter Ernest Wait, Special Officer appointed under section 28 of the said Ordinances, with the consent of His Excellency the Governor, do hereby admit the claim of the said claimant to the said lands, as more fully described herein below, under section 4, sub-section (1), of the said Ordinances.

Description of the Lands referred to.

The following lots situated in the village of Kudagoda, in the East Giruwa pattu of the Hambantota District, in the Southern Province, as described in the annexed diagram :—

Preliminary plan 402.
Situation : Kudagoda village in the East Giruwa pattu of Hambantota District.

| Lot. | Name of Land. | Extent, A. R. P. |
|------|-------------------|------------------|
| 6b | Ketakelagahawatta | 0 2 12 |
| 6c | Do. | 0 1 33 |
| | | 1 0 5 |

and bounded as follows : on the north and east by Gallinda-arehena decreed to be the property of the Crown under the Waste Lands Ordinances ; on the south by Gallinda-arehena decreed to be the property of the Crown under the Waste Lands Ordinances, Tunkomayayahena decreed to be the property of the Crown under the Waste Lands Ordinances ; on the west by Gallinda-arehena decreed to be the property of the Crown under the Waste Lands Ordinances.

July 8, 1911.

W. E. WAIT,
Special Officer.



Surveyor-General's Office,
Colombo, June 14, 1911.

Scale of 8 Chains to an Inch.

J. B. M. RIDOUT,
for Surveyor-General.

Hambantota S. O. No. 581.**Order under Section 4, Sub-section (1), of "The Waste Lands Ordinances of 1897, 1899, 1900, and 1903," admitting Land to be Private Property.**

In the matter of the land commonly called or known as Kalagahawatta, situate in the village of Kudagoda, in the East Giruwa pattu of the Hambantota District, in the Southern Province, and of "The Waste Lands Ordinances of 1897, 1899, 1900, and 1903."

WHEREAS in pursuance of section 1 of the said Ordinances it was duly notified on November 5, 1909, that if no claim to the land commonly called or known as Kalagahawatta, situate in the village of Kudagoda, in the East Giruwa pattu of the Hambantota District, in the Southern Province, containing in extent 1 acre 3 roods and 12 perches and shown as lot 62 in preliminary plan 402, and in the annexed diagram, was made to Walter Ernest Wait, Special Officer appointed under section 28 of the said Ordinances, within the period of three months from the date specified in such notice, such land would be deemed the property of the Crown, and dealt with on account of the Crown (*vide* Notice No. 3,617) :

And whereas Kodituwakkuge Samelhamy made claim thereto, and Charles Valentine Brayne, Special Officer appointed under section 28 of the said Ordinances, made due inquiry into such claim, I, Walter Ernest Wait, Special Officer appointed under section 28 of the said Ordinances, with the consent of His Excellency the Governor, do hereby admit the claim of the said claimant to the said land, as more fully described herein below, under section 4, sub-section (1) of the said Ordinances.

Description of the Land referred to.

The following lot situated in the village of Kudagoda, in the East Giruwa pattu of the Hambantota District, in the Southern Province, as described in the annexed diagram :—

Preliminary plan 402. Field sheet P/11/20-28.

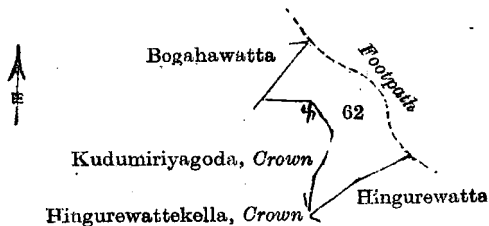
Situation : Kudagoda village in the East Giruwa pattu of Hambantota District.

| Lot. | Name of Land. | Extent, A. R. P. |
|------|---------------|------------------|
| 62 | Kalagahawatta | 1 3 12 |

and bounded as follows : on the north and east by a footpath ; on the south by Hingurewatta declared to be the property of Godawelage Heen Appu under the Waste Lands Ordinances, Hingurewattakella declared to be the property of the Crown under the Waste Lands Ordinances ; on the west by Kudumiriyagoda decreed to be the property of the Crown under the Waste Lands Ordinances, Bogahawatta declared to be the property of Vitaranage Janis under the Waste Lands Ordinances.

July 8, 1911.

W. E. WAIT,
Special Officer.



Surveyor-General's Office,
Colombo, June 14, 1911.

Scale of 8 Chains to an Inch.

A. H. G. DAWSON,
for Surveyor-General.

Hambantota S. O. No. 582.**Order under Section 4, Sub-section (1), of "The Waste Lands Ordinances of 1897, 1899, 1900, and 1903," admitting Lands to be Private Property.**

In the matter of the lands commonly called or known as Bogahawatta, situate in the village of Kudagoda, in the East Giruwa pattu of the Hambantota District, in the Southern Province, and of "The Waste Lands Ordinances of 1897, 1899, 1900, and 1903."

WHEREAS in pursuance of section 1 of the said Ordinances it was duly notified on November 5, 1909, that if no claim to the lands commonly called or known as Bogahawatta, situate in the village of Kudagoda, in the East Giruwa pattu of the Hambantota District, in the Southern Province, containing in extent 1 acre and 1 perch, and shown as lots 2p and 62a in preliminary plan 402, and in the annexed diagram, was made to Walter Ernest Wait, Special Officer appointed under section 28 of the said Ordinances, within the period of three months from the date specified in such notice, such lands would be deemed the property of the Crown, and dealt with on account of the Crown (*vide* Notice No. 3,617) :

And whereas Vitaranage Janis made claim thereto, and Charles Valentine Brayne, Special Officer appointed under section 28 of the said Ordinances, made due inquiry into such claim, I, Walter Ernest Wait, Special Officer appointed under section 28 of the said Ordinances, with the consent of His Excellency the Governor, do hereby admit the claim of the said claimant to the said lands, as more fully described herein below, under section 4, sub-section (1), of the said Ordinances.

Description of the Lands referred to.

The following lots situated in the village of Kudagoda, in the East Giruwa pattu of the Hambantota District, in the Southern Province, as described in the annexed diagram :—

Preliminary plan 402. Field sheet P/11/20-28.

Situation : Kudagoda village in East Giruwa pattu of Hambantota District.

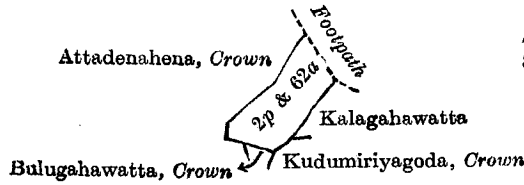
| Lot. | Name of Land. | Extent, A. R. P. |
|------|---------------|------------------|
| 2p | Bogahawatta | 0 1 8 |
| 62a | Do. | 0 2 33 |
| | | 1 0 1 |

and bounded as follows : on the north by Attadanahena decreed to be the property of the Crown under the Waste Lands Ordinances, a footpath ; on the east by Kalagahawatta declared to be the property of Kodituwakkuge Samelhamy under the Waste Lands Ordinances ; on the south by Kudumiriyagoda decreed to be the property of the Crown under the Waste

Lands Ordinances, Bulugahawatta declared to be the property of the Crown under the Waste Lands Ordinances, Attadenahena decreed to be the property of the Crown under the Waste Lands Ordinances; on the west by Attadenahena decreed to be the property of the Crown under the Waste Lands Ordinances.

July 8, 1911.

W. E. WAIT,
Special Officer.



Surveyor-General's Office,
Colombo, June 14, 1911.

Scale of 8 Chains to an Inch.

A. H. G. DAWSON,
for Surveyor-General.

Hambantota S. O. No. 583.

Order under Section 4, Sub-section (1), of "The Waste Lands Ordinances of 1897, 1899, 1900, and 1903," declaring Land to be Crown Property.

In the matter of the land commonly called or known as Polkoratuwa, situate in the village of Kudagoda, in the East Giruwa pattu of the Hambantota District, in the Southern Province, and of "The Waste Lands Ordinances of 1897, 1899, 1900, and 1903."

WHEREAS in pursuance of section 1 of the said Ordinances it was duly declared and notified on November 5, 1909, that if no claim to the land commonly called or known as Polkoratuwa, situate in the village of Kudagoda, in the East Giruwa pattu of the Hambantota District, in the Southern Province, containing in extent 1 rood and 31 perches, and shown as lot 2m in preliminary plan 402, and in the annexed diagram, was made to Walter Ernest Wait, Special Officer appointed under section 28 of the said Ordinances, within the period of three months from the date specified in the said notice, such land would be declared to be the property of the Crown (*vide* Notice No. 3,617):

And whereas Mallawa Achchige Babunhamy made claim thereto, and Charles Valentine Brayne, Special Officer appointed under section 28 of the said Ordinances, made due inquiry into such claim, and whereas the said claimant and the aforesaid Special Officer, with the consent of His Excellency the Governor, came to an agreement in writing, dated August 15, 1910, concerning the said land under section 4, sub-section (1), of the said Ordinances, whereby it was agreed that the said claimant should be declared the purchaser of the said land upon payment, on or before November 15, 1910, to the Assistant Government Agent of Hambantota, of a sum of Five Rupees (Rs. 5) only, as the purchase amount of the said land, and whereas the said claimant withdrew his claim to the remainder of the lands appearing in the said notice, and whereas it was further agreed by the said agreement that in default of such payment the claim of the said claimant to the said land in respect of which the said payment was to be made should also be considered to have been withdrawn, and the said land should be declared to be the property of the Crown, and whereas the said claimant has failed to make the said payment by the due date, the said land, as more fully described herein below, is declared to be the property of the Crown.

Description of the Land referred to.

The following lot situated in the village of Kudagoda, in the East Giruwa pattu of the Hambantota District, in the Southern Province, as described in the annexed diagram:—

Preliminary plan 402.

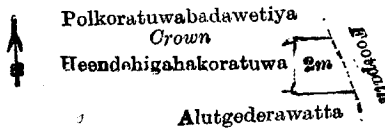
Situation: Kudagoda village in East Giruwa pattu of Hambantota District.

| Lot. | Name of Land. | Extent, A. R. P. |
|------|---------------|------------------|
| 2m | Polkoratuwa | 0 1 31 |

and bounded as follows: on the north by Polkoratuwebadawetiya decreed to be the property of the Crown under the Waste Lands Ordinances; on the east by footpath; on the south by Alutgederawatta claimed by Mallawa-arachchige Carolis and others; on the west by Heendehigahakoratuwa claimed by Mallawa-arachchige Babunhamy, Polkoratuwebadawetiya decreed to be the property of the Crown under the waste Lands Ordinances.

July 8, 1911.

W. E. WAIT,
Special Officer.



Surveyor-General's Office,
Colombo, July 5, 1909.

Scale of 8 Chains to an Inch.

J. B. M. RIDOUT,
for Surveyor-General.

Hambantota S. O. No. 584.

Order under Section 4, Sub-section (1), of "The Waste Lands Ordinances of 1897, 1899, 1900, and 1903," admitting Lands to be Private Property.

In the matter of the lands commonly called or known as Lindagawawatta-alutkella, Lindagawawattekella, situate in the village of Kudagoda, in the East Giruwa pattu of the Hambantota District, in the Southern Province, and of "The Waste Lands Ordinances of 1897, 1899, 1900, and 1903."

WHEREAS in pursuance of section 1 of the said Ordinances it was duly notified on November 5, 1909, that if no claim to the lands commonly called or known as Lindagawawatta-alutkella, Lindagawawattekella, situate in the village of Kudagoda, in the East Giruwa pattu of the Hambantota District, in the Southern Province, containing in extent 2 acres 1 rood and 13 perches, and shown as lots 60 and 61 in preliminary plan 402, and in the annexed diagram, was made to Walter Ernest Wait, Special Officer appointed under section 28 of the said Ordinances, within the period of three months from the date specified in such notice, such lands would be deemed the property of the Crown, and dealt with on account of the Crown (*vide* Notice No. 3,617):

And whereas Wirasekera Vitaranage Janis made claim thereto, and Charles Valentine Brayne, Special Officer appointed under section 28 of the said Ordinances, made due inquiry into such claim, I, Walter Ernest Wait, Special Officer appointed under section 28 of the said Ordinances, with the consent of His Excellency the Governor, do hereby admit the claim of the said claimant to the said lands, as more fully described herein below, under section 4, sub-section (1), of the said Ordinances.

Description of the Lands referred to.

The following lots situated in the village of Kudagoda, in the East Giruwa pattu of the Hambantota District, in the Southern Province, as described in the annexed diagram :—

Preliminary plan 402.

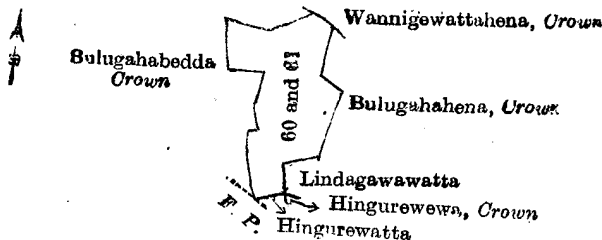
Situation : Kudagoda village in the East Giruwa pattu of Hambantota District.

| Lot. | Name of Land. | Extent, A. R. P. |
|------|--------------------------|------------------|
| 60 | Lindagawawatta-alutkella | 0 2 11 |
| 61 | Lindagawawattekella | 1 3 2 |
| | | 2 1 13 |

and bounded as follows : on the north by Bulugahabedda decreed to be the property of the Crown under the Waste Lands Ordinances, Wannigewattahena decreed to be the property of the Crown under the Waste Lands Ordinances, Lindagawawatta claimed by Witaranage Babunhamy, Hingurewewa decreed to be the property of the Crown under the Waste Lands Ordinances ; on the south by Hingurewatta declared to be the property of Godawelage Heen Appu under the Waste Lands Ordinances ; on the west by Bulugahabedda decreed to be the property of the Crown under the Waste Lands Ordinances.

W. E. WAIT,
Special Officer.

July 8, 1911.



Surveyor-General's Office,
Colombo, July 5, 1909.

Scale of 8 Chains to an Inch.

J. B. M. RIDOUT,
for Surveyor-General.

Kurunegala S. O. No. 343.

Order under Section 2 of "The Waste Lands Ordinances of 1897, 1899, 1900, and 1903," declaring Lands to be Crown Property.

In the matter of the lands commonly called or known as Polwattehenyaya (cemetery), Baknigahapillewa (school and resthouse premises), Kahatagahapillewa, Baknigahapillewa, &c., situate in the village of Makandura, in the Pitigal korale of the Katugampola hatpattu of the Kurunegala District, in the North-Western Province, and of "The of the Waste Lands Ordinances of 1897, 1899, 1900, and 1903."

THE notice required by section 1 of "The Waste Lands Ordinances of 1897, 1899, 1900, and 1903," having been duly published in manner prescribed by that section in respect of the above-named land (*vide* Notice No. 3,997), and no claim having been made to the said lands or to any interest therein within the period of three months from the date specified in the said notice, I, John Murray Davies, Special Officer appointed under section 28 of the said Ordinances, under and by virtue of the powers vested in me in that behalf by section 2 of the said Ordinances, do hereby, on June 15, 1911, order and declare that the said lands as more fully described herein below, situate in the village of Makandura, in the Pitigal korale of the Katugampola hatpattu of the Kurunegala District, in the North-Western Province, and shown as lots 7, 11, 12, 13, 28, 31a, 31b, 31c, 31d, 35o, 47, 51, 57, 58 in preliminary plan 276, and in the annexed diagrams, and containing in extent 11 acres 1 rood and 26 perches, are the property of the Crown.

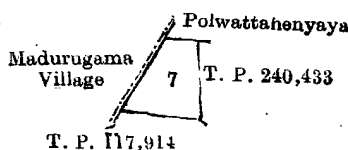
Description of the Lands referred to.

The following lots situated in the village of Makandura, in the Pitigal korale of the Katugampola hatpattu of the Kurunegala District, in the North-Western Province, as described in the annexed diagrams :—

I.—Preliminary plan 276. Field sheets : village plan I/17/51, I/17/52, &c.
Situation : Makandura village in Pitigal korale of Kurunegala District.

| Lot. | Name of Land. | Extent, A. R. P. |
|------|----------------------------|------------------|
| 7 | Polwattehenyaya (cemetery) | 0 3 25 |

and bounded as follows : on the north by Polwattehenyaya sold by the Crown ; on the east by T. P. 240,433 ; on the south by T. P. 117,914 ; on the west by the village limit of Madurugama.



Scale of 8 Chains to an Inch.

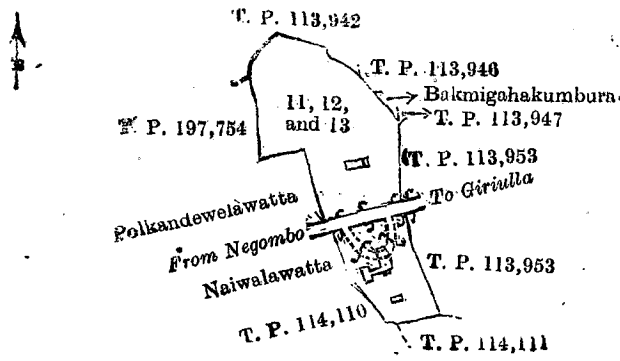
Surveyor-General's Office,
Colombo, November 12, 1910.

A. H. G. DAWSON,
for Surveyor-General.

II.—Preliminary plan 276. Field sheets : village plan I/17/51, I/17/52, &c.
 Situation : Makandura village in Pitigal korale of Kurunegala District.

| Lot. | Name of Land. | Extent, A. R. P. |
|------|--|------------------|
| 11 | Bakmigahapillewa (school and resthouse premises) | 4 0 37 |
| 12 | Kahatagahapillewa | 0 0 6 |
| 13 | Bakmigahapillewa | 0 0 39 |
| | | 4 2 2 |

and bounded as follows : on the north by T. Ps. 113,942 and 113,946, Bakmigahakumbura claimed by Munasinhe Mudiyansege Sinno Appuhamy and another ; on the east by T. Ps. 113,947, 113,953 ; on the south by T. Ps. 114,111 and 114,110 ; on the west by T. P. 114,110, Naiwalawatta claimed by Hettiadura Piloris Silva, Polkandewelawatta claimed by Subasinhe Mudiyansege Ukku Banda Appuhamy, T. Ps. 197,754 and 113,942.



Surveyor-General's Office,
 Colombo, November 12, 1910.

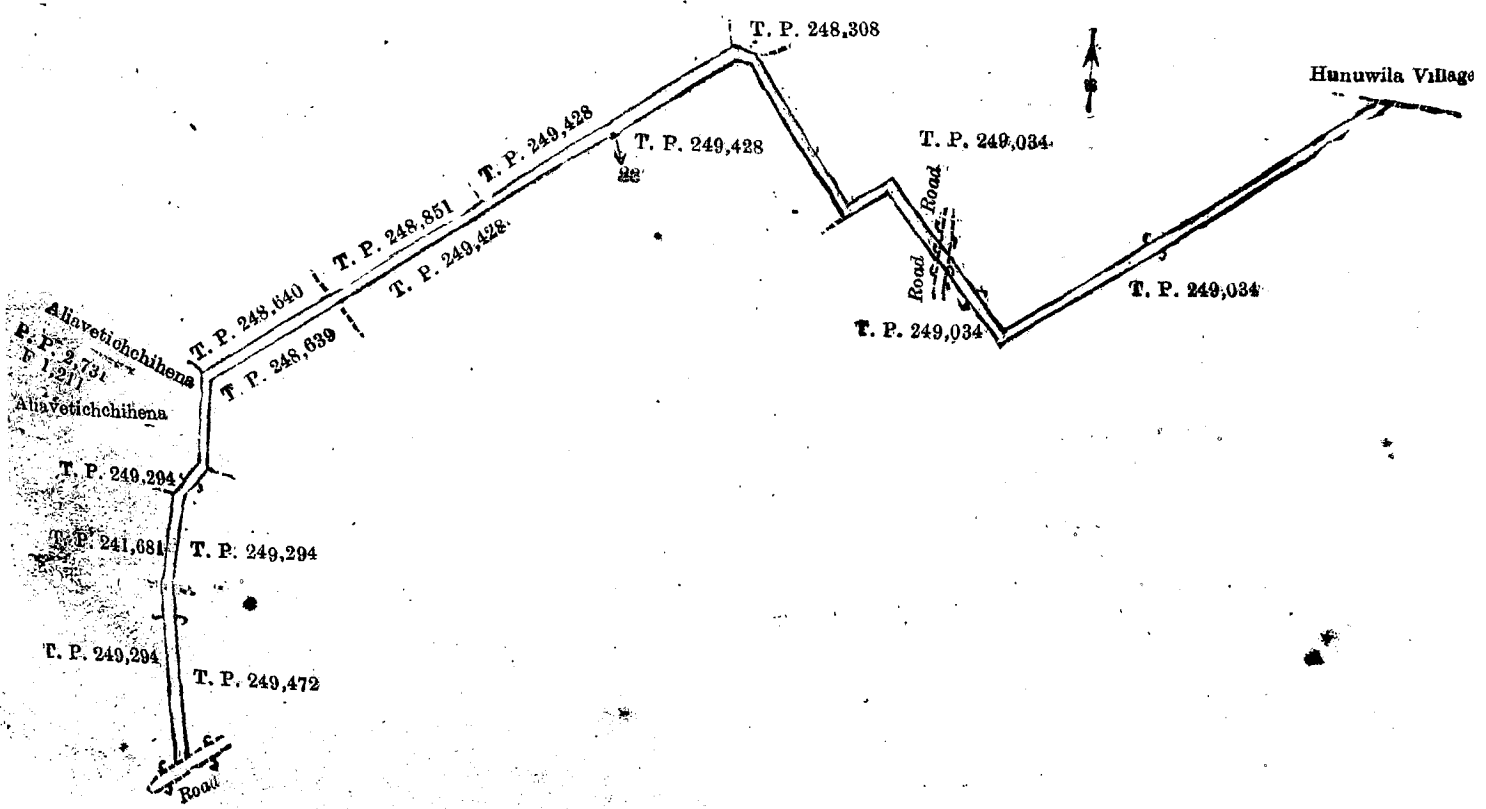
Scale of 8 Chains to an Inch.

A. H. G. DAWSON,
 for Surveyor-General.

III.—Preliminary plan 276. Field sheets : village plan I/17/51, I/17/52, &c.
 Situation : Makandura village in Pitigal korale of Kurunegala District.

| Lot. | Name of Land. | Extent, A. R. P. |
|------|--|------------------|
| 28 | Aliavetichchihena (part of P. P. 3,169/14,360) | 3 1 7 |

and bounded as follows : on the north by T. Ps. 248,640, 248,851, 249,428, 248,308, and 249,034, the village limit of Hunuwila ; on the east by T. P. 249,034 ; on the south by T. Ps. 249,034, 249,428, 248,639, 249,294, and 249,472, a road ; on the west by T. Ps. 249,294, 241,681, and 249,294, Aliavetichchihena admitted private, Aliavetichchihena (P. P. 2,731/F 1,211) sold by the Crown.



Surveyor-General's Office,
 Colombo, November 12, 1910.

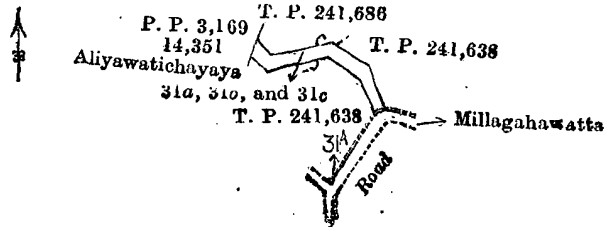
Scale of 8 Chains to an Inch.

A. H. G. DAWSON,
 for Surveyor-General.

IV.—Preliminary plan 276. Field sheets : village plan I/17/51, I/17/52, I/17/59, I/17/60, and I/22/3.
 Situation : Makandura village in Pitigal korale of Kurunégala District.

| Lot. | Name of Land. | Extent, A. R. P. |
|------|------------------------|------------------|
| 31a | Aliyawetichchayaya | 0 1 18 |
| 31b | Aliyawetichchawalayaya | 0 0 1 |
| 31c | Aliyawetichchayaya | 0 0 2 |
| | | 0 1 21 |

and bounded as follows : on the north by T. P. 241,686 ; on the east by T. P. 241,638, Millagahawatta sold by the Crown, a road ; on the south by a road ; on the west by T. P. 241,638, Aliyawetichchayaya (P. P. 3,169/14,351) claimed by M. M. Punchi Singho.



Surveyor-General's Office,
 Colombo, June 21, 1910.


Scale of 8 Chains to an Inch.

J. B. M. RIDOUT,
 for Surveyor-General.

V.—Preliminary plan 276. Field sheets : village plan I/17/51, I/17/52, &c.
 Situation : Makandura village in Pitigal korale of Kurunegala District.

| Lot. | Name of Land. | Extent, A. R. P. |
|------|---------------|------------------|
| 31½ | Kahatagahena | 0 0 6 |

and bounded as follows : on the north by Aliyawetichchayaya claimed by M. M. Punchi Singho ; on the east by T. P. 241,638 ; on the south by the road from Hunuwila to Makandura ; on the west by Aliyawetichchayaya claimed by M. M. Punchi Singho.



Surveyor-General's Office,
 Colombo, November 12, 1910.

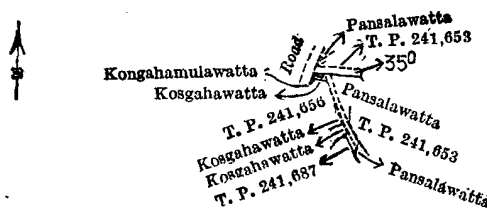
Scale of 8 Chains to an Inch.

A. H. G. DAWSON,
 for Surveyor-General.

VI.—Preliminary plan 276. Field sheets : village plan I/17/51, I/17/52, &c.
 Situation : Makandura village in Pitigal korale of Kurunegala District.

| Lot. | Name of Land. | Extent, A. R. P. |
|------|---------------|------------------|
| 35a | Para (path) | 0 0 10 |

and bounded as follows : on the north by Pansalawatta claimed by Saranankara Unnanse, T. P. 241,653 ; on the east by T. P. 241,653, Pansalawatta claimed by Saranankara Unnanse, T. P. 241,653 ; on the south by Pansalawatta claimed by Saranankara Unnanse, T. P. 241,687 ; on the west by Kogahawatta claimed by H. M. Dingiri Banda, Kogahawatta claimed by H. M. Punchimenika, T. P. 241,656, Kogahawatta claimed by H. M. Puchi Menika, Kogahamulawatta claimed by H. M. Kiri Banda Appuhamy, a road.



Surveyor-General's Office,
 Colombo, November 12, 1910.

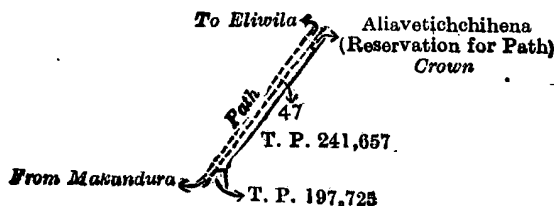
Scale of 8 Chains to an Inch.

A. H. G. DAWSON,
 for Surveyor-General.

VII.—Preliminary plan 276. Field sheets : village plan I/17/51, I/17/52, &c.
 Situation : Makandura village in Pitigal korale of Kurunegala District.

| Lot. | Name of Land. | Extent, A. R. P. |
|------|--|------------------|
| 47 | Kohowilawalewatta (reservation for path) | 0 0 16 |

and bounded as follows : on the north by Aliyawetichchihena sold by the Crown ; on the east by T. P. 241,657 ; on the south by T. P. 197,725 ; on the west by a path from Makandura to Eliwila.



Surveyor-General's Office,
 Colombo, November, 12, 1910.

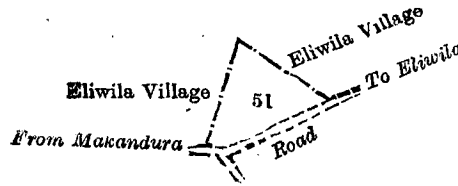
Scale of 8 Chains to an Inch.

A. H. G. DAWSON,
 for Surveyor-General.

VIII.—Preliminary plan 276. Field sheets : village plan I/17/51, I/17/52, I/17/59, I/17/60, and I/22/3.
 Situation : Makandura village in Pitigal korale of Kurunegala District.

| Lot. | Name of Land. | Extent, A. R. P. |
|------|-------------------------------|------------------|
| 51 | Aliyawetichchihena (cemetery) | 1 0 25 |

and bounded as follows : on the north and east by the village limit of Eliwila ; on the south by the road from Eliwila to Makandura ; on the west by the village limit of Eliwila.



Scale of 8 Chains to an Inch.

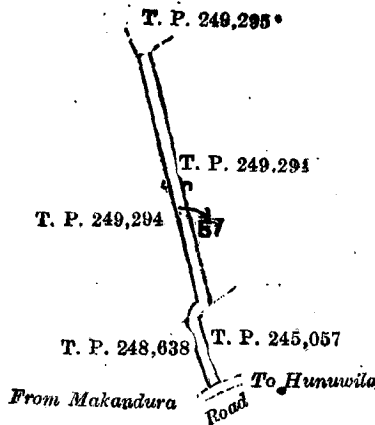
Surveyor-General's Office,
 Colombo, June 21, 1910.

J. B. M. RIDOUT,
 for Surveyor-General.

IX.—Preliminary plan 276. Field sheets : village plan I/17/51, I/17/52, &c.
 Situation : Makandura village in Pitigal korale of Kurunegala District.

| Lot. | Name of Land. | Extent, A. R. P. |
|------|---------------------------------------|------------------|
| 57 | Aliyawetichchihena (road reservation) | 0 2 19 |

and bounded as follows : on the north by T. P. 249,295 ; on the east by T. Ps. 249,294 and 245,057 ; on the south by the road from Hunuwila to Makandura ; on the west by T. Ps. 248,638 and 249,294.



Scale of 8 Chains to an Inch.

Surveyor-General's Office,
 Colombo, November 12, 1910.

A. H. G. DAWSON,
 for Surveyor-General.

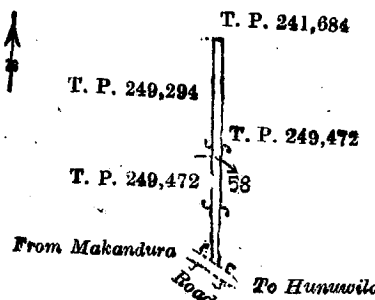
X.—Preliminary plan 276. Field sheets : village plan I/17/51 and I/17/52, &c.
 Situation : Makandura village in Pitigal korale of Kurunegala District.

| Lot. | Name of Land. | Extent, A. R. P. |
|------|---------------------------------------|------------------|
| 58 | Aliyawetichchihena (road reservation) | 0 1 15 |

and bounded as follows : on the north by T. P. 241,684 ; on the east by T. P. 249,472 ; on the south by the road from Hunuwila to Makandura ; on the west by T. Ps. 249,472 and 249,294.

June 15, 1911.

J. M. DAVIES,
 Special Officer.



Scale of 8 Chains to an Inch.

Surveyor-General's Office,
 Colombo, November 12, 1910.

A. H. G. DAWSON,
 for Surveyor-General.

Kurunegala S. O. No. 344.**Order under Section 2 of "The Waste Lands Ordinances of 1897, 1899, 1900, and 1903,"
declaring Land to be Crown Property.**

In the matter of the land commonly called or known as Duliyaadaoye-ebawala, situate in the village of Hunuwila, in the Meda Pattu Korale West of the Katugampola hatpattu of the Kurunegala District, in the North-Western Province, and of "The Waste Lands Ordinances of 1897, 1899, 1900, and 1903."

THE notice required by section 1 of "The Waste Lands Ordinances of 1897, 1899, 1900, and 1903," having been duly published in manner prescribed by that section in respect of the above-named land (*vide* Notice No. 4,020), and no claim having been made to the said land or to any interest therein within the period of three months from the date specified in the said notice, I, John Murray Davies, Special Officer appointed under section 28 of the said Ordinances, under and by virtue of the powers vested in me in that behalf by section 2 of the said Ordinances, do hereby, on July 19, 1911, order and declare that the said land, as more fully described herein below, situate in the village of Hunuwila, in the Meda Pattu Korale West of the Katugampola hatpattu of the Kurunegala District, in the North-Western Province, and shown as lot 3 in preliminary plan 307, and in the annexed diagram, and containing in extent 3 roods and 30 perches, is the property of the Crown.

Description of the Land referred to.

The land commonly called or known as Duliyaadaoye-ebawala, situated in the village of Hunuwila, in the Meda Pattu Korale West of the Katugampola hatpattu of the Kurunegala District, in the North-Western Province, containing in extent 3 roods and 30 perches, shown as lot 3 in preliminary plan 307, and in the annexed diagram, and bounded as follows: on the north by the Raddalana-oya; on the east by Kahatagaswela claimed by Jayasinhe Patirannehelage Kaluhamy; on the south by Ganwasamakumbura claimed by ditto, Gilmeheena claimed by Rampati Dewage Pancha; on the west by Gilmeheena claimed by Rampati Dewage Pancha.

July 19, 1911.

J. M. DAVIES,
Special Officer.Surveyor-General's Office,
Colombo, February 22, 1911.

Scale of 8 Chains to an Inch.

A. H. G. DAWSON,
for Surveyor-General.**Anuradhapura S. O. No. 674.****Order under Section 2 of "The Waste Lands Ordinances of 1897, 1899, 1900, and 1903,"
declaring Lands to be Crown Property.**

In the matter of the lands commonly called or known as Walahengunuwewamukalana, &c., Mekichewawewa (tank), &c., situate in the village of Walahengunuwewa, in the Ihala Kende tulana of the Kende korale of the Nuwaragam palata, in the North-Central Province, and of "The Waste Lands Ordinances of 1897, 1899, 1900, and 1903."

THE notice required by section 1 of "The Waste Lands Ordinances of 1897, 1899, 1900, and 1903," having been duly published in manner prescribed by that section in respect of the above-named lands (*vide* Notice No. 4,047), and no claim having been made to the said lands or to any interest therein within the period of three months from the date specified in the said notice, I, Walter Ernest Wait, Special Officer appointed under section 28 of the said Ordinances, under and by virtue of the powers vested in me in that behalf by section 2 of the said Ordinances, do hereby, on August 1, 1911, order and declare that the said lands, as more fully described herein below, situate in the village of Walahengunuwewa, in the Ihala Kende tulana of the Kende korale of the Nuwaragam palata, in the North-Central Province, and shown as lots 1, 1a, 1b, 2, 4, 4a, 4b, 4c, 4d, 4e, 4g, 4h, 4i, 4j, 4l, 4m, 5, 6, 7, 7a, 8, 10, 10a, 21, 21½, 26, 31, 33, 34, 36, 37, streams, Yoda-ela, and roads in preliminary plan 544, and in the annexed diagram, and containing in extent 2,196 acres 2 roods and 29½ perches, are the property of the Crown.

Description of the Lands referred to.

The following lots situated in the village of Walahengunuwewa, in the Ihala Kende tulana of the Kende korale of the Nuwaragam palata, in the North-Central Province, as described in the annexed diagram:—

Preliminary plan 544.

Situation: Walahengunuwewa village in Ihala Kende tulana of Nuwaragam palata.

| Lot. | Name of Land. | Extent, A. R. P. | Lot. | Name of Land. | Extent, A. R. P. |
|------|---|------------------|------|---|------------------|
| 1 | Walahengunuwewamukalana | 1,142 3 34 | 4h | Walahengunuwewalanda | 4 0 13 |
| 1a | Walahengunuwewamukalana (tank bund reservation) | 0 3 17 | 4i | Walahengunuwewalanda (bund reservation) | 2 3 11 |
| 1b | Walahengunuwewamukalana (cemetery reservation) | 1 0 29 | 4j | Walahengunuwewalanda | 200 0 12 |
| 2 | Mekichewawewa (tank) | 8 3 5 | 4l | Landubima (bund reservation) | 2 3 13 |
| 4 | Walahengunuwewalanda | 614 1 19 | 4m | Do. | 2 0 0 |
| 4a | Wanelakele | 2 0 20 | 4n | Landubima | 0 1 6 |
| 4b | Wanelakele (reservation for ela) | 0 2 27 | 5 | Galpitiyakebella | 12 2 35 |
| 4c | Wanelakele | 1 3 14 | 6 | Para-addarahenkebella | 13 1 6 |
| 4d | Walahengunuwewakele | 1 2 20 | 7 | Mailagahamukalana | 26 3 15 |
| 4e | Walahengunuwewakele (reservation for Yoda-ela) | 0 1 5 | 7a | Do. | 2 2 5 |
| 4g | Do. | 0 0 15 | 8 | Walahengunuwewa (tank) | 69 0 35 |
| | | | 10 | Walahengunuwewetisbamba | 4 1 6 |

| Lot. | Name of Land. | Extent, A. R. P. | Lot. | Name of Land. | Extent, A. R. P. |
|------|--|------------------|------|------------------------------------|------------------|
| 10a | Walahengunuwewatisbamba (tank bund reservation) | 1 0 11 | 34 | Wandurugaswewa (tank) | 19 1 3 |
| 21 | Wanela-addaraidama (P. P. 3,420/10,904) (reservation for Yoda-ela) | 0 0 35 | 36 | Siyambalagaswewa (tank) | 12 1 17 |
| 21½ | Wanela-addaraidama (P. P. 3,420/10,903) (ela reservation) | 0 2 8 | 37 | Walahaweditibbagala-addaramukalana | 25 2 25 |
| 26 | Akkarebima (encroachment) | 0 0 3 | | Streams | 8 1 35 |
| 31 | Do. | 0 0 1 | | Yoda-ela | 11 3 32 |
| 33 | Do. | 0 0 0½ | | Roads | 1 1 17 |
| | | | | | 2,196 2 29½ |

and bounded as follows : on the north by the village limit of Weliwewa, the village limit of Hammillewa, the village limit of Gonewa ; on the east by the village limit of Kongollewa, the village limit of Kudagama ; on the south by the village limit of Kanadarawa ; on the west by the village limit of Sangilikulama, the village limit of Nikawewa.

NOTE.—The following lots lying within the above boundaries are excluded from this order, and their aggregate acreage of 104 acres and 30 perches is not included in the acreage of 2,196 acres 2 roods and 29½ perches given above :—

| Lot. | Name of Land. | Extent, A. R. P. | Lot. | Name of Land. | Extent, A. R. P. |
|------|---|------------------|------|---|------------------|
| 3 | Mekichewa-akkare (T. Ps. 215,404 and 233,576) | 19 1 36 | A 20 | Wanela-addaraidama (P. P. 3,420/10,902) | 0 3 1 |
| 9 | Pansalawatta | 0 0 8 | A 22 | Wandurugaswewa-akkarewela (T. Ps. 154,229, 172,725, 172,697, 172,698, 182,534, 229,833) | 21 2 31 |
| 11 | Walahengunuwewagangoda | 5 0 30 | A 23 | Akkarebima | 0 0 3 |
| 12 | Pitiagedarawatta | 1 0 12 | A 24 | Do. | 0 0 12 |
| 19 | Amuna-akkareidama (P. P. 2,677/8,426) | 12 0 0 | A 25 | Akkarebima) P. P. 1,942, 5,743, and 5,744) | 1 0 12 |
| 35 | Siyambalagaswewa-akkare (T. P. 215,334) | 4 3 22 | A 27 | Akkarebima | 0 0 2 |
| A 4f | Walahengunuwewakele | 1 2 19 | A 28 | Do. | 0 0 3 |
| A 4k | Akkarewela | 0 0 6 | A 29 | Do. | 0 0 8 |
| A 13 | Mahawela-addarabima | 0 0 28 | A 30 | Do. | 0 0 1 |
| A 14 | Do. | 0 0 7 | A 32 | Akkarebima (P. P. 1,942/5,742) | 0 3 10 |
| A 15 | Weliakkare (T. P. 194,124) | 5 0 31 | | | |
| A 16 | Mahawela | 25 0 23 | | | |
| A 17 | Mahawela-addarabima | 0 0 2 | | | |
| A 18 | Welagawa-akkare (P. P. 2,677/8,424) | 4 3 3 | | | |
| | | | | | 104 0 30 |

August 1, 1911.

W. E. WATT,
Special Officer.

[For Diagram see page 951.]

Anuradhapura S. O. No. 675.

Order under Section 4, Sub-section (1), of "The Waste Lands Ordinances of 1897, 1899, 1900, and 1903," declaring Land to be Crown Property.

In the matter of the land commonly called or known as Viyadikulattukamam (abandoned paddy field), situate in the village of Viyadikulam, in the Wilachchiya korale of the Nuwaragam palata, in the North-Central Province, and of "The Waste Lands Ordinances of 1897, 1899, 1900, and 1903."

WHEREAS in pursuance of section 1 of the said Ordinances it was duly notified on August 19, 1910, that if no claim to the land commonly called or known as Viyadikulattukamam (abandoned paddy field), situate in the village of Viyadikulam, in the Wilachchiya korale of the Nuwaragam palata, in the North-Central Province, containing in extent 3 roods and 12 perches, and shown as lot 23 in topo plan 2, and in the annexed diagram, was made to John Still, Special Officer appointed under section 28 of the said Ordinances, within the period of three months from the date specified in such notice, such land would be deemed the property of the Crown, and dealt with on account of the Crown (*vide* Notice No. 3,839) :

And whereas (3) Levvai Tampi Marakar Sego Pillai Levvai of Putuveli, (4) Naranappa Nayakkar Venkata Sami Nayakkar of Viyadikulam, made claim thereto, and whereas the said claimants have withdrawn their claims to the said land, I, Walter Ernest Wait, Special Officer appointed under section 28 of the said Ordinances, under and by virtue of the powers vested in me in that behalf by section 4 of the said Ordinances, do hereby, on July 4, 1911, order and declare, under section 4, sub-section (1), of the said Ordinances, that the said land, as more fully described herein below, is the property of the Crown.

Description of the Land referred to.

The following lot situated in the village of Viyadikulam, in the Wilachchiya korale of the Nuwaragam palata, in the North-Central Province, as described in the annexed diagram :—

Topo plan 2. Field sheet C/18/9-10, C/18/10-11.

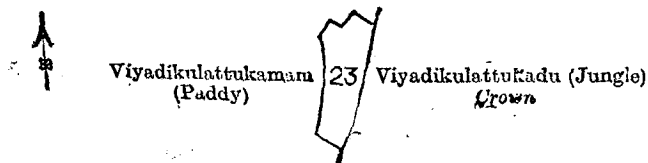
Situation : Viyadikulam village in Wilachchiya korale of Nuwaragam palata.

| Lot. | Name of Land. | Extent, A. R. P. |
|------|--|------------------|
| 23 | Viyadikulattukamam (abandoned paddy field) | 0 3 12 |

and bounded as follows : on the north by Viyadikulattukamam (paddy) claimed by Naranappa Nayakkar and others ; on the east by Viyadikulattukadu (jungle) declared to be Crown property under the Waste Lands Ordinances ; on the south and west by Viyadikulattukamam (paddy) claimed by Naranappa Nayakkar and others.

W. E. WATT,
Special Officer.

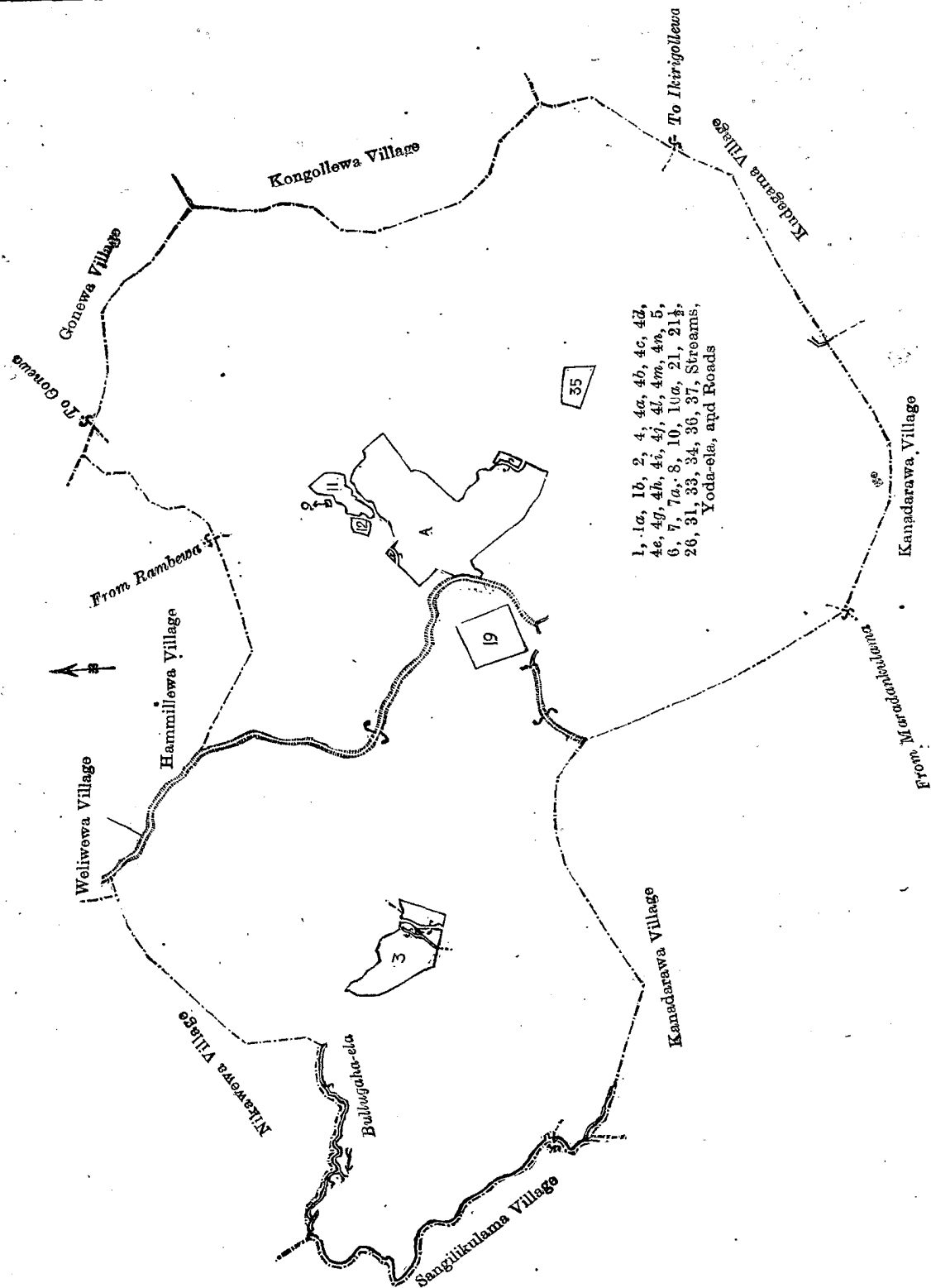
July 4, 1911.



Surveyor-General's Office,
Colombo, July 11, 1910.

Scale of 8 Chains to an Inch.

J. B. M. RIDOUT,
for Surveyor-General.



Surveyor-General's Office,
Colombo, March 17, 1911.

Scale of 32 Chains to an Inch.

A. H. G. DAWSON,
for Surveyor-General.

Uva S. O. No. 1,409.

Order under Section 4, Sub-section (1), of "The Waste Lands Ordinances of 1897, 1899, 1900, and 1903."

In the matter of the land commonly called or known as Kudugalehena, situate in the village of Liyadipitiya North, in the Soranatota korale of the Wiyaluwa division, in the Province of Uva, and of "The Waste Lands Ordinances of 1897, 1899, 1900, and 1903."

WHEREAS in pursuance of section 1 of the said Ordinances it was duly declared and notified on November 20, 1908, that if no claim to the land commonly called or known as Kudugalehena, situate in the village of Liyadipitiya North, in the Soranatota korale of the Wiyaluwa division, in the Province of Uva, containing in extent 3 acres and 33 perches, and shown as lot 2f in preliminary plan 85, and in the annexed diagram, was made to John George Fraser, Special Officer appointed under section 28 of the said Ordinances, within the period of three months from the date specified in the said notice, such land would be declared the property of the Crown, and dealt with on account of the Crown (*vide* Notice No. 3,259):

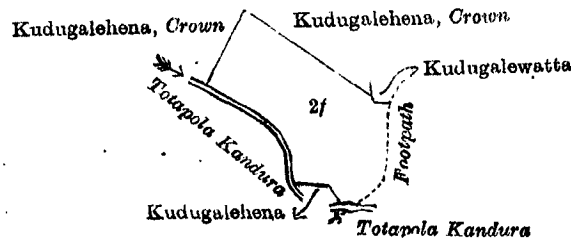
And whereas Talwattegedara Ganeti made claim thereto, and I, John George Fraser, Special Officer appointed under section 28 of the said Ordinances, made due inquiry into such claim, and whereas the said claimant and I, with the consent of His Excellency the Governor, came to an agreement in writing dated April 20, 1909, concerning the said land, under section 4, sub-section (1), of the said Ordinances, whereby it was agreed that the said claimant should be declared the purchaser of the said land upon payment on or before June 20, 1909, to the Government Agent at Badulla of a sum of Fifteen Rupees (Rs. 15) only, as the purchase amount of the said land, and whereas the said amount has been duly paid by the said claimant, he is hereby, in pursuance of the agreement afore-mentioned, declared to be the purchaser of the said land, as more fully described herein below.

Description of the Land referred to.

The land commonly called or known as Kudugalehena, situated in the village of Liyadipitiya North, in the Soranatotota korale of the Wiyaluwa division, in the Province of Uva, containing in extent 3 acres and 33 perches, shown as lot 2f in preliminary plan 85, and in the annexed diagram, and bounded as follows: on the north by Kudugalehena declared to be the property of the Crown under the Waste Lands Ordinances, Kudugalewatta sold by the Crown under the Waste Lands Ordinances to Pallekammale Daundaya; on the east by a footpath; on the south by the Totapolakandura, Kudugalehena claimed by Kohane Ratnayake Mudiyansele Dodanmandiyegedara Heen Ganeti; on the west by the Totapolakandura, Kudugalehena declared to be the property of the Crown under the Waste Lands Ordinances.

June 10th 1911.

J. G. FRASER,
Special Officer.



Surveyor-General's Office,
Colombo, May 29, 1911.

Scale of 8 Chains to an Inch.

A. H. G. DAWSON,
for Surveyor-General.

Uva S. O. No. 1,410.

Order under Section 4, Sub-section (1), of "The Waste Lands Ordinances of 1897, 1899, 1900, and 1903."

In the matter of the land commonly called or known as Maga-arawelandehena, situate in the village of Liyadipitiya North, in the Soranatotota korale of the Wiyaluwa division, in the Province of Uva, and of "The Waste Lands Ordinances of 1897, 1899, 1900, and 1903."

WHEREAS in pursuance of section 1 of the said Ordinances it was duly declared and notified on November 20, 1908, that if no claim to the land commonly called or known as Maga-arawelandehena, situate in the village of Liyadipitiya North, in the Soranatotota korale of the Wiyaluwa division, in the Province of Uva, containing in extent 1 acre 2 roods and 9 perches, and shown as lot 2a5 in preliminary plan 85, and in the annexed diagram, was made to John George Fraser, Special Officer appointed under section 28 of the said Ordinances, within the period of three months from the date specified in the said notice, such land would be declared the property of the Crown, and dealt with on account of the Crown (*vide* Notice No. 3,259):

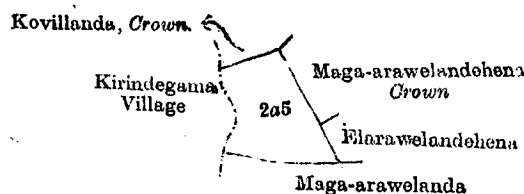
And whereas Galketiyaedara Maga-arawa Tispatirennehelage Appuhamy made claim thereto, and I, John George Fraser, Special Officer appointed under section 28 of the said Ordinances, made due inquiry into such claim, and whereas the said claimant and I, with the consent of His Excellency the Governor, came to an agreement in writing, dated April 20, 1909, concerning the said land, under section 4, sub-section (1), of the said Ordinances, whereby it was agreed that the said claimant should be declared the purchaser of the said land, upon payment on or before June 20, 1909, to the Government Agent at Badulla, of a sum of Seven Rupees and Fifty Cents (R. 7.50) only, as the purchase amount of the said land, and whereas the said amount has been duly paid by the said claimant, he is hereby, in pursuance of the agreement afore-mentioned, declared to be the purchaser of the said land, as more fully described herein below.

Description of the Land referred to.

The land commonly called or known as Maga-arawelandehena, situated in the village of Liyadipitiya North, in the Soranatotota korale of the Wiyaluwa division, in the Province of Uva, containing in extent 1 acre 2 roods and 9 perches, shown as lot 2a5 in preliminary plan 85, and in the annexed diagram, and bounded as follows: on the north by Kovillanda declared to be the property of the Crown under the Waste Lands Ordinances; on the east by Maga-arawelandehena declared to be the property of the Crown under the Waste Lands Ordinances, Elarawelandehena sold by the Crown under the Waste Lands Ordinances to Elarawegedara Kiriwanthe; on the south by Maga-arawelandehena sold by the Crown under the Waste Lands Ordinances to Maga-arawegedara Kiriwanthe Gamarala; on the west by the village limit of Kirindegama.

June 10, 1911.

J. G. FRASER,
Special Officer.



Surveyor-General's Office,
Colombo, May 29, 1911.

Scale of 8 Chains to an Inch.

A. H. G. DAWSON,
for Surveyor-General.

Uva S. O. No. 1,411.

Order under Section 4, Sub-section (1), of "The Waste Lands Ordinances of 1897, 1899, 1900, and 1903."

In the matter of the land commonly called or known as Kudugalewatta, situate in the village of Liyadipitiya North, in the Soranatota korale of the Wiyaluwa division, in the Province of Uva, and of "The Waste Lands Ordinances of 1897, 1899, 1900, and 1903."

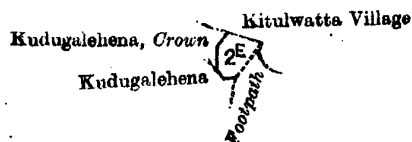
WHEREAS in pursuance of section 1 of the said Ordinances it was duly declared and notified on November 20, 1908, that if no claim to the land commonly called or known as Kudugalewatta, situate in the village of Liyadipitiya North, in the Soranatota korale of the Wiyaluwa division, in the Province of Uva, containing in extent 1 rood and 3 perches, and shown as lot 2e in preliminary plan 85, and in the annexed diagram, was made to John George Fraser, Special Officer appointed under section 28 of the said Ordinances, within the period of three months from the date specified in the said notice, such land would be declared the property of the Crown, and dealt with on account of the Crown (*vide* Notice No. 3,259):

And whereas Pallekammale Daundaya made claim thereto, and I, John George Fraser, Special Officer appointed under section 28 of the said Ordinances, made due inquiry into such claim, and whereas the said claimant and I, with the consent of His Excellency the Governor, came to an agreement in writing dated April 20, 1909, concerning the said land, under section 4, sub-section (1), of the said Ordinances, whereby it was agreed that the said claimant should be declared the purchaser of the said land upon payment on or before May 20, 1909, to the Government Agent at Badulla of a sum of Two Rupees and Twenty-five Cents (Rs. 2.25) only, as the purchase amount of the said land, and whereas the said amount has been duly paid by the said claimant, he is hereby, in pursuance of the agreement afore-mentioned, declare to be the purchaser of the said land, as more fully described herein below.

Description of the Land referred to.

The land commonly called or known as Kudugalewatta, situated in the village of Liyadipitiya North, in the Soranatota korale of the Wiyaluwa division, in the Province of Uva, containing in extent 1 rood and 3 perches, shown as lot 2e in preliminary plan 85, and in the annexed diagram, and bounded as follows: on the north by the village limit of Kitulwattagama; on the east by the village limit of Kitulwatta and a footpath; on the south by Kudugalehena sold by the Crown under the Waste Lands Ordinances to Talawattegedara Ganeti; on the west by Kudugalehena declared to be the property of the Crown under the Waste Lands Ordinances.

June 10, 1911.

J. G. FRASER,
Special Officer.Surveyor-General's Office,
Colombo, May 29, 1911.

Scale of 8 Chains to an Inch.

A. H. G. DAWSON,
for Surveyor-General.