



# Ceylon Government Gazette

Published by Authority.

No. 6,463 — FRIDAY, SEPTEMBER 22, 1911.

PART I.—General: Minutes, Proclamations, Appointments, and General Government Notifications.

PART II.—Legal and Judicial.

PART III.—Provincial Administration.

PART IV.—Land Settlement.

PART V.—Mercantile, Marine, Municipal, Local, &c.

Separate paging is given to each Part in order that it may be filed separately.

## Part IV.—Land Settlement.

	PAGE		PAGE
Preliminary Notices .. .. .	955	Final Orders .. .. .	977

### PRELIMINARY NOTICES.

#### Hambantota Notice No. 4,224.

#### Notice under "The Waste Lands Ordinances of 1897, 1899, 1900, and 1903."

TAKE notice that unless within three months from September 22, 1911, the persons, if any, who claim any interest in the lands hereinafter mentioned or in any one or more of such lands make claim in person or in writing to the said lands or any of them or to some interest therein to J. G. Fraser, Esq., Special Officer appointed under section 28 of "The Waste Lands Ordinances of 1897, 1899, 1900, and 1903," at his office at Fort, Colombo:

Such Special Officer, in pursuance of the powers vested in him by the said Ordinances, will declare by writing under his hand that the said lands or such of them, as to which no claim has been made, are the property of the Crown.

J. G. FRASER,  
Special Officer.

#### Description of the Lands referred to.

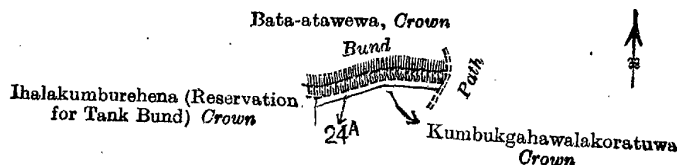
The following lots situated in the village of Bata-ata, in the East Giruwa pattu of the Hambantota District, in the Southern Province, as described in the annexed diagrams:—

#### I.—Preliminary plan 456.

Situation: Bata-ata village in East Giruwa pattu of Hambantota District.

Lot.	Name of Land.	Extent, A. R. P.
24a	Kumbukgahawalakoratuwa (reservation for Bata-atawewa bund)	0 0 30

and bounded as follows: on the north by Bata-atawewa declared to be Crown property under the Waste Lands Ordinances; on the east by a path; on the south by Kumbukgahawalakoratuwa claimed by the Crown; on the west by Ihalakumburehena (reservation for tank bund) claimed by the Crown.



Surveyor-General's Office,  
Colombo, August 14, 1911.

Scale of 8 Chains to an Inch.

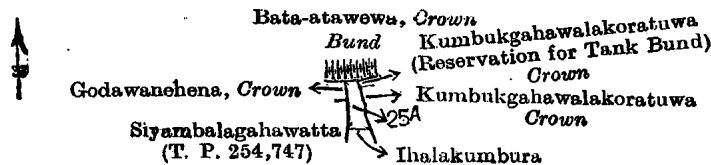
A. H. G. DAWSON,  
for Surveyor-General.

II.—Preliminary plan 456.

Situation : Bata-ata village in East Giruwa pattu of Hambantota District.

Lot.	Name of Land.	Extent, A. R. P.
25a	Ihalakumburehena (reservation for Bata-atawewa bund)	0 0 19

and bounded as follows : on the north by Bata-atawewa declared to be Crown property under the Waste Lands Ordinances ; on the east by Kumbukgahawalakoratuwa (reservation for tank bund) claimed by the Crown, Kumbukgahawalakoratuwa claimed by the Crown ; on the south by Ihalakumbura claimed by Don Samuel Jayasekera Samarawickrama and others ; on the west by Siyambalagahawatta (T. P. 254,747), Godawanehena declared to be Crown property under the Waste Lands Ordinances.



Surveyor-General's Office,  
Colombo, August 14, 1911.

Scale of 8 Chains to an Inch.

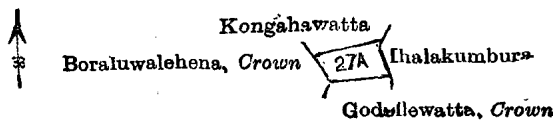
A. H. G. DAWSON,  
for Surveyor-General.

III.—Preliminary plan 456.

Situation : Bata-ata village in East Giruwa pattu of Hambantota District.

Lot.	Name of Land.	Extent, A. R. P.
27a	Kongahahena	0 1 23

and bounded as follows : on the north by Kongahawatta sold by the Crown ; on the east by Ihalakumbura claimed by Don Samuel Jayasekera Samarawickrama and others ; on the south by Godellewatta claimed by the Crown ; on the west by Boraluwalehena declared to be Crown property under the Waste Lands Ordinances.



Surveyor-General's Office,  
Colombo, August 14, 1911.

Scale of 8 Chains to an Inch.


A. H. G. DAWSON,  
for Surveyor-General.

IV.—Preliminary plan 456.

Situation : Bata-ata village in East Giruwa pattu of Hambantota District.

Lot.	Name of Land.	Extent, A. R. P.
35	Kongahawatta	0 1 17

and bounded as follows : on the north and east by Malwattayaya declared to be Crown property under the Waste Lands Ordinances ; on the south and west by the village limit of Gurupokuna.



Surveyor-General's Office,  
Colombo, August 14, 1911.

Scale of 8 Chains to an Inch.

A. H. G. DAWSON,  
for Surveyor-General.

V.—Preliminary plan 456.

Situation : Bata-ata village in East Giruwa pattu of Hambantota District.

Lot.	Name of Land.	Extent, A. R. P.
51	Wewagawahena	0 1 2

and bounded as follows : on the north by Godawanewatta claimed by Don Nicholas Senarat and others ; on the east by Polgahawatta claimed by Gunawardana Patiranage Don Deonis and others, Alutwatta claimed by Pelegesin Vidana Patiranage Jayasin Appu ; on the south by Polgahawatta claimed by Kalukapuge Peneris and others ; on the west by a path.



Surveyor-General's Office,  
Colombo, August 14, 1911.

Scale of 8 Chains to an Inch.

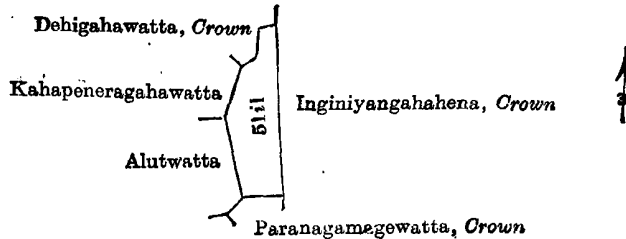
A. H. G. DAWSON,  
for Surveyor-General.

VI.—Preliminary plan 456.

Situation : Bata-ata village in East Giruwa pattu of Hambantota District.

Lot.	Name of Land.	Extent, A. R. P.
51 <i>l</i>	Godawanehena	1 0 21

and bounded as follows : on the north by Dehigahawatta claimed by the Crown ; on the east by Inginiyangahahena declared to be Crown property under the Waste Lands Ordinances ; on the south by Paranagamagewatta claimed by the Crown ; on the west by Alutwatta claimed by Pelegesin Vidana Patirana Jayasin Appu, Kahapeneragahawatta claimed by Wannigamage Don Jayan and others.



Surveyor-General's Office,  
Colombo, August 14, 1911.

Scale of 8 Chains to an Inch.

A. H. G. DAWSON,  
for Surveyor-General.

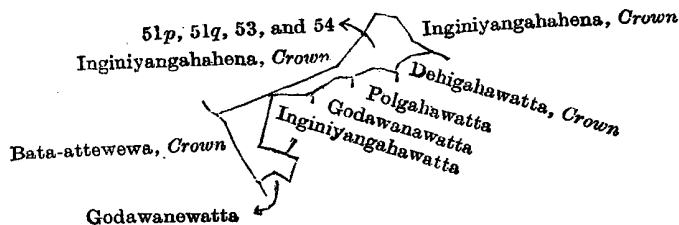
VII.—Preliminary plan 456.

Situation : Bata-ata village in East Giruwa pattu of Hambantota District.

Lot.	Name of Land.	Extent, A. R. P.
51 <i>p</i>	Patangihena	0 2 6
51 <i>q</i>	Inginigahahena	0 0 38
53	Do.	0 1 21
54	Inginiyangahahena	0 0 20

1 1 5

and bounded as follows : on the north and east by Inginiyangahahena declared to be Crown property under the Waste Lands Ordinances ; on the south by Dehigahawatta claimed by the Crown, Polgahawatta claimed by Gunawardana Patirana Don Deonis and others, Godawanawatta claimed by Don Nicholas Senarat and others, Inginiyangahawatta claimed by Don Juanis Senarat and others, Godawanewatta claimed by Don Nicholas Senarat and others ; on the west by Bata-atawewa declared to be Crown property under the Waste Lands Ordinances.



Surveyor-General's Office,  
Colombo, August 14, 1911.

Scale of 8 Chains to an Inch.

A. H. G. DAWSON,  
for Surveyor-General.

Hambantota S. O. 50--1911.

Hambantota Notice No. 4,225.

Notice under "The Waste Lands Ordinances of 1897, 1899, 1900, and 1903."

TAKE notice that unless within three months from September 22, 1911, the persons, if any, who claim any interest in the lands hereinafter mentioned or in any one or more of such lands make claim in person or in writing to the said lands or any of them or to some interest therein to C. V. Brayne, Esq., Special Officer appointed under section 28 of "The Waste Lands Ordinances of 1897, 1899, 1900, and 1903," at his office at Fort, Colombo :

Such Special Officer, in pursuance of the powers vested in him by the said Ordinances, will declare by writing under his hand that the said lands or such of them, as to which no claim has been made, are the property of the Crown.

C. V. BRAYNE,  
Special Officer.

Description of the Lands referred to.

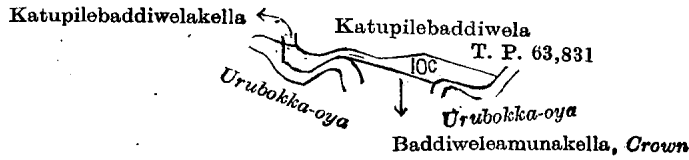
The following lots situated in the village of Kumbukmulla, in the West Giruwa pattu of the Hambantota District, in the Southern Province, as described in the annexed diagrams :—

I.—Preliminary plan 247.

Situation : Kumbukmulla village in West Giruwa pattu of Hambantota District.

Lot.	Name of Land.	Extent, A. R. P.
10c	Amunagawabaddiwelekella	0 2 5

and bounded as follows : on the north by Katupilebaddiwelekella sold by the Crown to Don Samel Rajapaksa, Police Officer, Katupilebaddiwelela sold by the Crown (T. P. 63,831) ; on the east by the Urubokka-oya ; on the south by the Urubokka-oya, Baddiweleamunekella claimed by the Crown, the Urubokka-oya ; on the west by the Urubokka-oya.



Surveyor-General's Office,  
Colombo, August 21, 1911.

Scale of 8 Chains to an Inch.

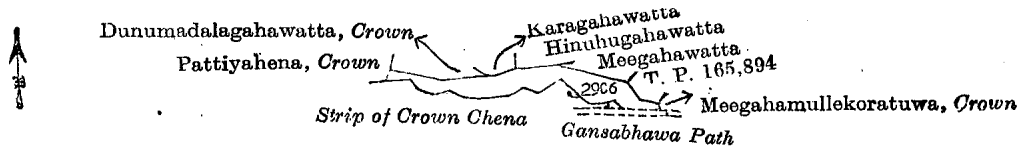
A. H. G. DAWSON,  
for Surveyor-General.

II.—Preliminary plan 247.

Situation : Kumbukmulla village in West Giruwa pattu of Hambantota District.

Lot.	Name of Land.	Extent, A. R. P.
29c6	Strip of chena	0 3 9

and bounded as follows : on the north by Dunumadalagahawatta claimed by the Crown and Ambalakodituakkuge Don Dines, Vel-Vidane, Karagahawatta claimed by Ambalakodituakkuge Don Dines, Vel-Vidane, and others, Hinahugahawatta claimed by Don Samel Rajapaksa (Police Officer), Meegahawatta claimed by the Crown, and Wewalagamage Lokuhamy ; on the east by T. P. 165,894, Meegahamullekoratuwa claimed by the Crown, and Bukandeyaya Kankanange Babinishamy ; on the south by a Gansabhawa path, a strip of Crown chena ; on the west by Pattiyahena claimed by the Crown and Hewa Raigam Koralege Babunhamy.



Surveyor-General's Office,  
Colombo, August 21, 1911.

Scale of 8 Chains to an Inch.

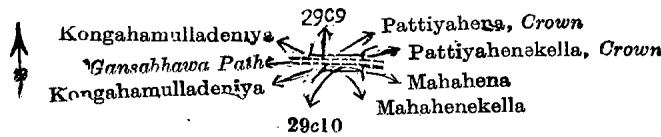
A. H. G. DAWSON,  
for Surveyor-General.

III.—Preliminary plan 247.

Situation : Kumbukmulla village in West Giruwa pattu of Hambantota District.

Lot.	Name of Land.	Extent, A. R. P.
29c9	Pattiyahenekella	0 0 3
29c10	Mahahenekella	0 0 2
		0 0 5

and bounded as follows : on the north by Pattiyahena claimed by the Crown and Buddarakkita Terunnanse of Galwewa Pansala ; on the east by Pattiyahenekella claimed by the Crown, Mahahena claimed by Buddarakkita Terunnanse of Galwewa Pansala ; on the south by Mahahenekella claimed by the Crown and Buddarakkita Terunnanse of Galwewa Pansala, Kongahamulledeniya claimed by Don Samel Rajapaksa, Police Officer, and others, a Gansabhawa path ; on the west by Kongahamulledeniya claimed by Don Samel Rajapaksa, Police Officer, and others.



Surveyor-General's Office,  
Colombo, August 21, 1911.

Scale of 8 Chains to an Inch.

A. H. G. DAWSON,  
for Surveyor-General.

Hambantota S. O. 51—1911.

Hambantota Notice No. 4,226.

Notice under "The Waste Lands Ordinances of 1897, 1899, 1900, and 1903."

TAKE notice that unless within three months from September 22, 1911, the persons, if any, who claim any interest in the lands hereinafter mentioned or in any one or more of such lands or to some interest therein make claim in person or in writing to the said lands or any of them or to some interest therein to C. V. Brayne, Esq., Special Officer appointed under section 28 of "The Waste Lands Ordinances of 1897, 1899, 1900, and 1903," at his office at Fort, Colombo :

Such Special Officer, in pursuance of the powers vested in him by the said Ordinances, will declare by writing under his hand that the said lands or such of them, as to which no claim has been made, are the property of the Crown.

C. V. BRAYNE,  
Special Officer.

Description of the Lands referred to.

The following lots situated in the village of Kinchigune Medagama, in the West Giruwa pattu of the Hambantota District, in the Southern Province, as described in the annexed diagrams:—

I.—Preliminary plan 378.

Situation: Kinchigune Medagama village in West Giruwa pattu of Hambantota District.

Lot.	Name of Land.	Extent, A. R. P.	Lot.	Name of Land.	Extent, A. R. P.
1	Serugalahena	2 1 5	84c	Punchigodellehena, Mahakondandehena (reservation for Urubokkaya)	3 0 10
79	Bogahahena	1 3 38	84d	Punchigodellehena, Mahakondandehena (reservation for Urubokkaya)	0 1 4
80	Pansalahena	3 1 38	84g	Mahakondandehena	3 0 6
82e	Ketakelegahawatta	0 0 37	84h	Do.	0 1 19
84	Punchigodellehena, Mahakondandehena, Wattedagawatta, Puhujulehena, Mullehena, Mawatagodellehena, Kudumiriya godalihena, Mekiliyagahahena, Kudumiriya godakoruwa, Wigodagewattehena, and Tunkuttuhena	166 0 28	84i	Ketakelegahawatta	0 0 8
84a	Eranduketiyawalahena	1 1 30	86	Do.	2 1 39
84b	Do. (reservation)	0 1 33			185 1 15

and bounded as follows: on the north by Tunkuttuhewatta *alias* Nugagahawatta sold by the Crown, Maragahawatta sold by the Crown, Nugagahawatta sold by the Crown, Tunkuttuhewatta sold by the Crown, T. P. 204,495; on the east by Balagamagewatta sold by the Crown, Bogahahena sold by the Crown, Patangigahawatta sold by the Crown, Talagahawattehena sold by the Crown (T. P. 268,353), the village limit of Kinchigune; on the south by Ketakelegahawatta sold by the Crown, Bedigamaralagewatta claimed by Madarasinge Don Samel, Julgahawatta claimed by Kodituwakkuge Nikulas, Deegodagewatta claimed by Ranasin Kalumedirige Don Hendrick (Police Officer), Medakoruwa claimed by Malhewage Jayanhamy, Telambugahawatta claimed by Alahapperumage Samel, Telambugahawatta sold by the Crown (T. P. 267,978), Karagahahenekella claimed by Malhewage Dissan Appu, Hikgahawatta claimed by ditto, Karagahahena sold by the Crown, a reservation for a footpath claimed by the Crown, a footpath, Serugahahenewatta claimed by Kansawige Babahamy, Serugahahenewatta claimed by Hewagamage Lewishamy, Ketakelegahawatta sold by the Crown; on the west by the village limit of Brahakmanayagama, the Urubokke-oya.

NOTE.—The following lot lying within the above boundaries is excluded from this notice, and its acreage of 3 roods and 23 perches is not included in the acreage of 185 acres 1 rood and 15 perches given above:—

Lot.	Name of Land.	Extent, A. R. P.
78	Bogahahenewatta (T. P. 269,742)	0 3 23

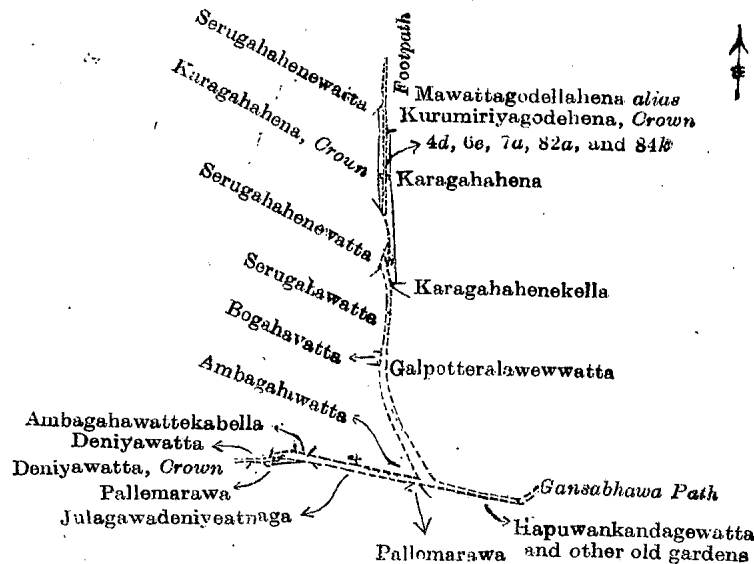
[For Diagram see page 960.]

II.—Preliminary plan 378.

Situation: Kinchigune Medagama village in West Giruwa pattu of Hambantota District.

Lot.	Name of Land.	Extent, A. R. P.	Lot.	Name of Land.	Extent, A. R. P.
4d	Gansabhawa path	0 0 4	84k	Karagahahena (new Gansabhawa path and reservation)	0 1 5
6e	Do.	0 1 21			
7a	Do.	0 0 15			
82a	Path	0 0 9			0 3 14

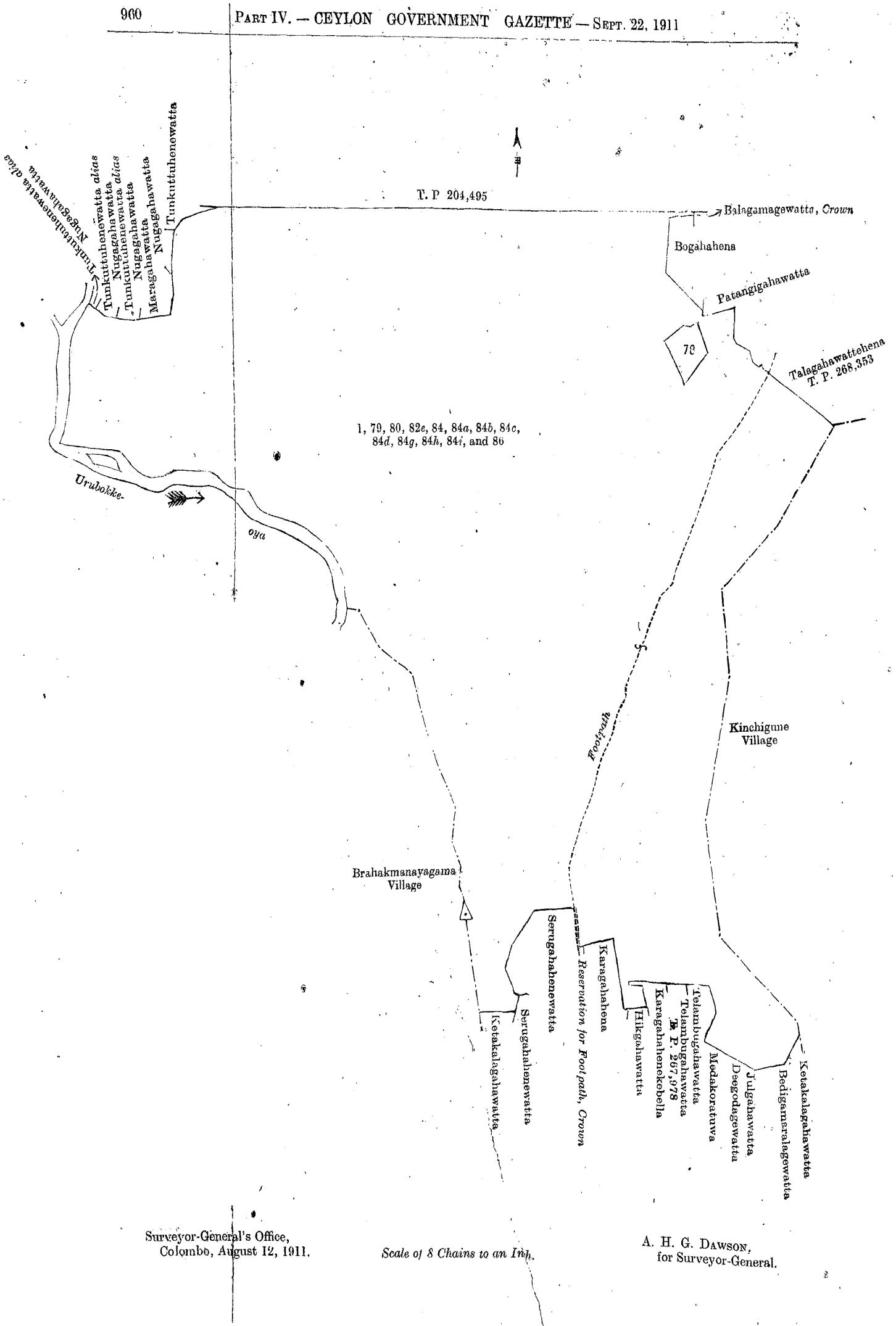
and bounded as follows: on the north by Serugahahenewatta claimed by Kansawige Babahamy, a footpath, Mawattagodellahena *alias* Kurumiriya godehena claimed by the Crown; on the east by Karagahahena sold by the Crown, Karagahahenekella claimed by Walpitagama Bastian, Galpotteralawewwatta claimed by Malhewage Dissan Appu, a Gansabhawa path; on the south by Hapuwankandagewatta and other old gardens (private), Pallemarawa paddy field (private), Julagawadeniyeatnaga claimed by Dahanayakage Soithamy, Pallemarawa paddy field (private), Deniyawatta claimed by the Crown applied for by Dahanayakage Don Samel; on the west by Deniyawatta sold by the Crown, Ambagahawattekebella sold by the Crown, Ambagahawatta sold by the Crown, Bogahawatta claimed by Dahanayakage Jasin, Serugahawatta claimed by Hewagamage Lewishamy, Serugahahenewatta claimed by ditto, Karagahahena claimed by the Crown.



Surveyor-General's Office,  
Colombo, August 12, 1911.

Scale of 8 Chains to an Inch.

A. H. G. DAWSON,  
for Surveyor-General.



Surveyor-General's Office,  
Colombo, August 12, 1911.

Scale of 8 Chains to an Inch.

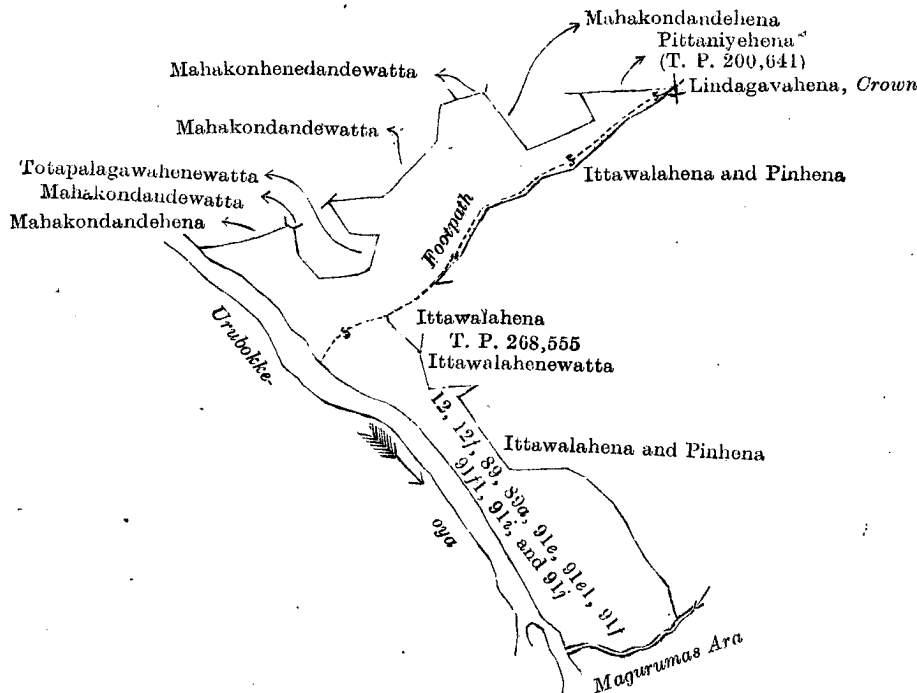
A. H. G. DAWSON,  
for Surveyor-General.

III.—Preliminary plan 378.

Situation : Kinchigune Medagama village in West Giruwa pattu of Hambantota District.

Lot.	Name of Land.	Extent, A. R. P.	Lot.	Name of Land.	Extent, A. R. P.
12	Totapolagawahena	1 3 4	91f	Ittabenhena	0 1 32
12f	Do.	0 3 14	91f1	Do.	1 0 9
89	Pinhena	2 2 19	91i	Do.	0 0 20
89a	Do.	1 2 18	91j	Pinhena	1 0 5
91e	Totapolahena	3 1 30			
91el	Do.	0 1 0			13 0 31

and bounded as follows : on the north by Mahakondandewatta sold by the Crown, Mahakondandewatta sold by the Crown, Mahakondandehena sold by the Crown, Pittaniyehena (T. P. 200,641) ; on the east by Lindagawahena claimed by the Crown, Ittawalahena and Pinhena sold by the Crown, a footpath, Ittawalahena sold by the Crown (T. P. 268,555), Ittawalahenewatta sold by the Crown, Ittawalahena and Pinhena sold by the Crown ; on the south by the Magurumasara ; on the west by the Urubokke-oya, Mahakondandehena sold by the Crown, Mahakondandewatta sold by the Crown, Totapolagawahenewatta sold by the Crown, Mahakondandewatta sold by the Crown.



Surveyor-General's Office,  
Colombo, August 12, 1911.

Scale of 8 Chains to an Inch.

A. H. G. DAWSON,  
for Surveyor-General.

IV.—Preliminary plan 378.

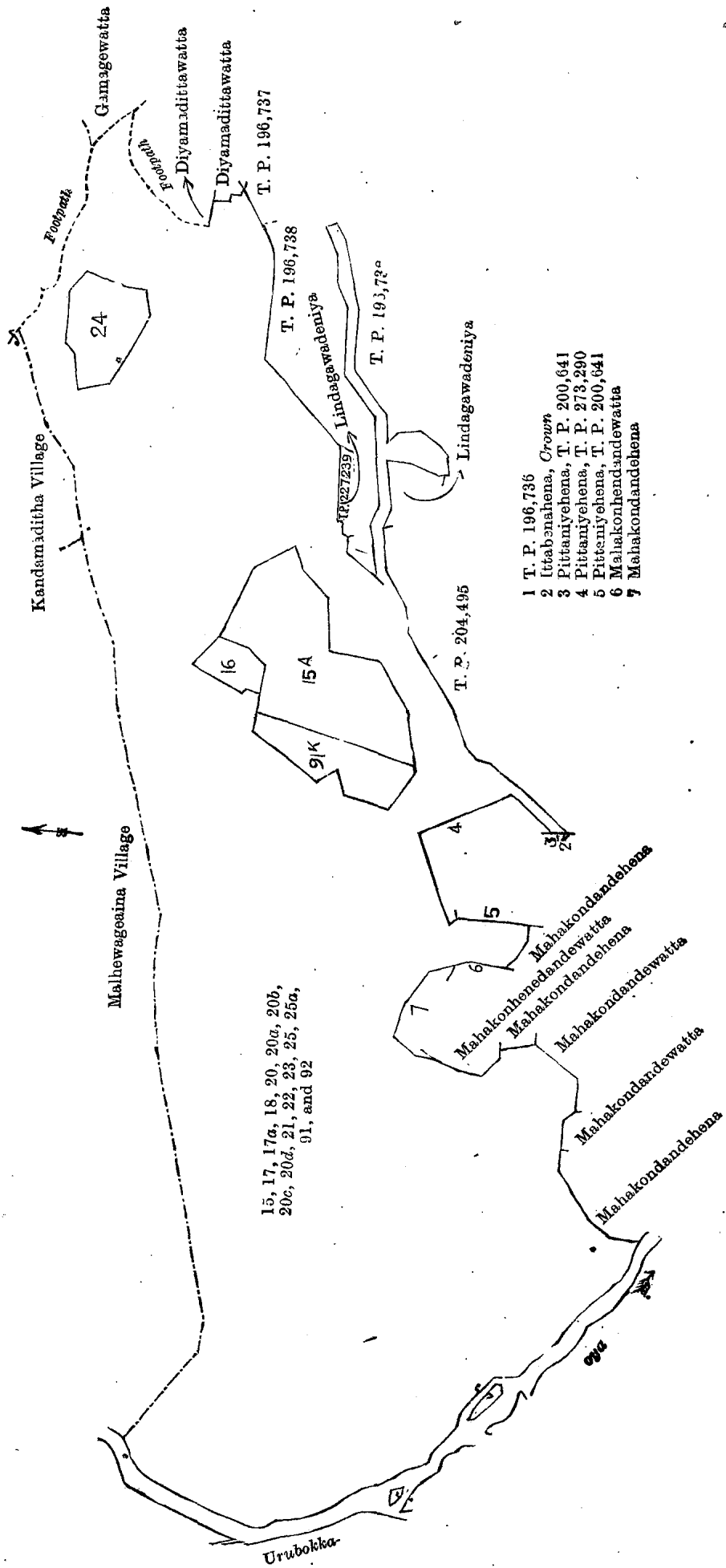
Situation : Kinchigune Medagama village in West Giruwa pattu of Hambantota District.

Lot.	Name of Land.	Extent, A. R. P.	Lot.	Name of Land.	Extent, A. R. P.
15	Lindagawahena	2 3 10	21	Mahawewa	0 1 20
17	Kudawewa	0 0 35	22	Welipatanahena	0 0 8
17a	Do.	0 0 16	23	Mylagahahenekella	0 1 14
18	Kataroduwehena alias Mylagahahenekella	1 2 5	25	Diyamadittahena	6 0 14
20	Lindagawahena	0 2 36	25a	Neralanpitiyamahawatta	0 0 25
20a	Udagedeniya	0 1 6	91	Mahakondandehena	86 2 12
20b	Lindagawahenedeniya	0 0 33	92	Island	0 0 16
20c	Mahawewa	0 0 5			100 0 25
20d	Welagawawatta, Neralanpitiyamahawatta	0 10			

and bounded as follows : on the north by the village limit of Malhewageaina, the village limit of Kandamaditta, a footpath, Gamagewatta claimed by Kongalagama Don Andris ; on the east by a footpath, Diyamadittawatta sold by the Crown, Diyamadittawatta claimed by Abesin Malawikankanar and Don Andris, T. Ps. 196,737, 196,738, 227,239, and 196,736, Lindagawadeniya claimed by Abesin Malawikankanar and Dewanhamy, T. P. 196,738 ; on the south by T. P. 196,738, Lindagawadeniya claimed by Abesin Malawikankanar and Dewanhamy, T. P. 204,495, Ittabenhena claimed by the Crown, Pittaniyehena sold by the Crown (T. P. 200,641), Pittaniyehena sold by the Crown (T. P. 273,290), Pittaniyehena sold by the Crown (T. P. 200,641), Mahakondandehena sold by the Crown, Mahakonhenedandewatta sold by the Crown, Mahakondandehena sold by the Crown, Mahakonhenedandewatta sold by the Crown, Mahakondandehena sold by the Crown, Mahakonhenedandewatta sold by the Crown, Mahakondandehena sold by the Crown, Mahakondandewatta sold by the Crown ; on the west by the Urubokke-oya.

NOTE.—The following lots lying within the above boundaries are excluded from this notice, and their aggregate acreage of 9 acres 2 roods and 4 perches is not included in the acreage of 100 acres and 25 perches given above:—

Lot.	Name of Land.	Extent, A. R. P.	Lot.	Name of Land.	Extent, A. R. P.
15a	Lindagawahena	5 1 11	91k	Lindagawahena	1 2 35
16	Karamadahena	0 2 32			
24	Bogahahena alias Mylagahahena	1 3 6			9 2 4



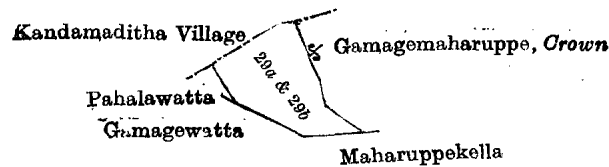


## V.—Preliminary plan 378.

Situation : Kinchigune Medagama village in West Giruwa pattu of Hambantota District

Lot.	Name of Land.	Extent, A. R. P.
29a	Pahalawatteruppa	0 0 26
29b	Gamageruppekella	1 0 39
		1 1 25

and bounded as follows : on the north by the village limit of Kandamaditta ; on the east by Gamagemaharuppa claimed by the Crown and Madampolagamage Don Samel ; on the south by Maharuppekella claimed by Madampolagamage Don Samel, Gamagewatta claimed by Kongalagamage Don Andiris ; on the west by Pahalawatta claimed by Wanniachchige Dingi Appu.



Surveyor-General's Office,  
Colombo, August 12, 1911.

Scale of 8 Chains to an Inch.

A. H. G. DAWSON,  
for Surveyor-General.

## VI.—Preliminary plan 378.

Situation : Kinchigune Medagama village in West Giruwa pattu of Hambantota District.

Lot.	Name of Land.	Extent, A. R. P.	Lot.	Name of Land.	Extent, A. R. P.
30	Heenaturekomehena	0 1 10	67f	Mekiliyagahahena	3 1 12
31	Pattinigehekella	1 0 13	67g	Mekiliyagahahenekella (road reservation)	0 1 2
32	Pattinigehehena	2 0 21	67j	Kohombahenekella (road reservation)	0 0 36
32f	Hinatugekomehena	0 3 1	67k	Bogahakoratuwa	0 1 20
32g	Komehena	0 1 32	67l	Arewatta	0 1 15
32h	Patinigehehena	0 3 9	67m	Dangahahena	0 1 24
35	Weliatuwehenekella	2 1 8	67n	Dangahahenekoratuwa	0 2 21
36	Karagahahena	1 0 24	67o	Baludolahenekoratuwa	0 0 13
44	Kolongahahena, Dangahahenekella	2 0 1	67q	Kolongahahena	0 2 5
44a	Kolongahahena	2 0 9	67b1	Karmaddehenedeniya	0 0 4
44c	Baludolahenekoratuwa	0 1 20	67e1	Komehenewatta	1 0 32
46	Dangahawattehenekella	0 2 23	67k1	Mailahenekebella	1 1 28
49	Suriyagahawatta	0 1 28	67l1	Raigankoralagekaluappupadinchiwatta	0 3 35
49a	Gamagemaharuppa	1 0 13	67n1	Balugahahena	9 0 36
49b	Suriyagahawatta	0 2 9	67o1	Godawalahena	1 2 31
49c	Bogahakoratuwa	1 0 33	67p1	Titawala-arakebella	0 1 38
49e	Bogahahena	0 1 1	67q1	Do.	1 0 18
52	Owilanewewa	2 0 31	67q1b	Do.	0 1 30
54	Kolongahahenedeniya	0 0 28	67r1	Ritagahagodakella	1 1 9
55a	Gurugalpalahenekella	0 2 3	67t1	Wallolugahahena	0 3 21
56a	Gurugalpalahenekella (road reservation)	0 0 26	93	Migasarewewa	1 1 6
58e	Hikgahawatta	0 2 8	94a	Suriyagahawatta	0 2 8
59	Balagamagewatta	1 0 5	98	Godawalahena	1 1 2
59a	Welipatahena (road reservation)	0 3 18	99	Karamadahenekella	0 3 33
67	Arehena, Medahena, Wadugedarattealutkella, Dammanaketiyyaya, Kumbukehena, Emetiyadeniyahena, Peniwehena, Madinawalahenewattekella, Baludelahena, Barawagedikomahena, Bogahahena, Arehena, Ritigahagodagodella, Getakomedekandehena, Tittawelareyaya, Karamadahenekella, Lolugodahena, Weliatuwehenekella, Medahenekella, Pattinigehehena, Gamagemaharuppehena	581 0 29	100	Godawalahena, Lindagawahena, Kohombahena	6 3 35
			100a	Lindagawawatta	0 3 29
			100b	Kotigala-ara	0 0 14
			101	Tittawelarehenekella	0 1 17
			102	Kotigala-arehena	0 1 20
					641 3 37

and bounded as follows : on the north by the village limit of Kandamaditta, the village limit of Malhewageaina, a road, Karagahahena sold by the Crown (T. P. 270,344), the village limit of Galpotteyaya ; on the east by Getakomedekandahenewatta claimed by Hewanedungodage Don Andris, Getakomedekandahenewatta sold by the Crown to Hewa Nedungodage Don Andris, the village limit of Gonadeniya, Kotigala-ara, the village limit of Siyambalahaddawa, the village limit of Degampota ; on the south by the village limit of Degampota, a Gansabhawa path, the village limit of Kinchigune, T. P. 241,213, Arehenekella sold by the Crown, Wewawatta sold by the Crown, Hikgahamulahenekella sold by the Crown (T. P. 259,028), Hikgahahenewattakella claimed by Samarawickrama Kankanange Don Davith (T. P. 259,028), Hikgahahena sold by the Crown, Hikgahahena (paddy field) sold by the Crown, Hikgahahena sold by the Crown, Hikgahawatta sold by the Crown, Mekiliyagahawatta claimed by the Crown and Liyana Arachchige Don Davith, Mekiliyagahahena sold by the Crown, Hikgahawatta sold by the Crown (T. P. 259,048), Mekiliyagahahena sold by the Crown, Mekiliyagahahena claimed by the Crown and Don Davith Rajapakse, Vidane Arachchi, Nugagahawatta sold by the Crown, Kirimadikoratuwa sold by the Crown, Talgahawatta claimed by Kodituwakkuge Allis Appu, Mahawatta claimed by Balagamage Nicholashamy ; on the west by T. Ps. 204,495, 227,240, 196,744, old garden (private), Bogahakoratuwa sold by the Crown, Bogahakoratuwa claimed by Abesin Malawige Don Nikulas, Gamagewattekella claimed by Patiranage Babunhamy, Maharuppekella claimed by Radanpala Gamage Don Samel, Arewatta claimed by Kongala Gamage Don Lewis, Dangahawatta claimed by Liyana Arachchige Sitti Appu, Dangahawatta claimed by Kongalagamage Don Andiris, Dangahahenekella sold by the Crown to Kongalagamage Lewishamy, Pattinigehehena claimed by Patiranage Dingi Appu, Dangahawattekella claimed by Kongalagamage Lewishamy, Dangahawatta claimed by Kongalagamage Don Andiris, Hinattugekomehena sold by the Crown, Hinattugekomehena claimed by the Crown and Kongalagamage Don Andris.

NOTE.—The following lots lying within the above boundaries are excluded from this notice, and their aggregate acreage of 57 acres and 36 perches is not included in the acreage of 641 acres 3 roods and 37 perches given above :—

Lot.	Name of Land.	Extent, A. R. P.	Lot.	Name of Land.	Extent, A. R. P.
32d	Weliatuahenawatta	0 2 21	67h	Kohombahenekella (T. P. 259,309)	0 3 0
32i	Weliatuahenawatta, Medahenewatta	2 0 15	67h1	Galagawawattekella	0 2 35
33	Weliatuahenekella	0 0 18	67i	Kohombahenekella (T. P. 259,309)	0 1 33
34	Do.	0 1 33	67i1	Bogahakoratuwa	0 3 25
37	Karagahahenekella (T. P. 259,026)	0 3 1	67p	Madinawalahenewatta	0 2 16
38	Bubulagawahenekella	1 0 4	67w	Godabibuladeniya	0 0 8
39	Bubulagawahene-ara	0 0 33	67x	Do.	0 1 8
40	Kongahadeniya, Dangahadeniya	6 1 14	67y	Galwalahena	0 3 27
41	Welagawawatta (T. P. 259,027)	1 1 4	67z	Do.	1 0 33
42	Galwalahenekoratuwa	1 0 10	67j1	Kosgahakoratuwa	0 3 0
43	Pahaladeniya	4 2 14	67f1	Kongahahena	0 2 23
44b	Madinawalahenewatta	0 3 20	67g1	Pallataragewatta	1 1 14
53	Owilanemahamulana	2 2 28	67u1	Madinawalahena	2 0 37
55	Gurugalpilehenekella	0 3 20	67v1	Do.	2 1 28
56	Do.	1 1 20	67q1a	Kapuhengodawatta	0 3 36
67a	Ulukatanehena (T. P. 220,097)	3 3 27	94	Raigankoralage Padinchiwatta	4 2 12
67a1	Karamaddehenedeniya	0 3 32	95	Suriyagahawatta	0 0 38
67b	Madinawalahena (T. P. 264,336)	2 0 8	96	Kongahahenewatta	1 2 6
67c	Kumbukhena (T. P. 273,433)	1 0 16	97	Godawalahenewatta	0 1 27
67d	Kumbukhene-ara	0 2 0			
67e	Mekiliyagahahena (T. P. 258,822)	3 1 12			57 0 36

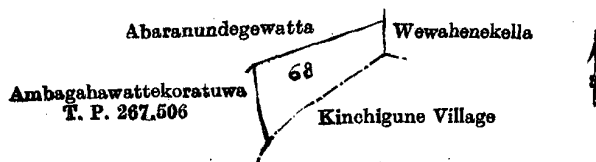
[For Diagram see page 965.]

VII.—Preliminary plan 378.

Situation : Kinchigune Medagama village in West Giruwa pattu of Hambantota District.

Lot.	Name of Land.	Extent, A. R. P.
68	Welangahawattealutkella	1 1 10

and bounded as follows : on the north by Abaranundegewatta claimed by Samarawickrama Jasin Arachchige Don Pedris ; on the east by Wewahenekella claimed by the Crown and Don Davith Rajapakse, Vidane Arachchi ; on the south by the village limit of Kinchigune ; on the west by Ambagahawattekoratuwa sold by the Crown (T. P. 267,506).



Surveyor-General's Office,  
Colombo, August 12, 1911.

Scale of 8 Chains to an Inch.

A. H. G. DAWSON,  
for Surveyor-General.

VIII.—Preliminary plan 378.

Situation : Kinchigune Medagama village in West Giruwa pattu of Hambantota District.

Lot.	Name of Land.	Extent, A. R. P.
103a	Rukatennegahawatta	0 1 1
103b	Getakomedekandawatta	0 1 34
		0 2 35

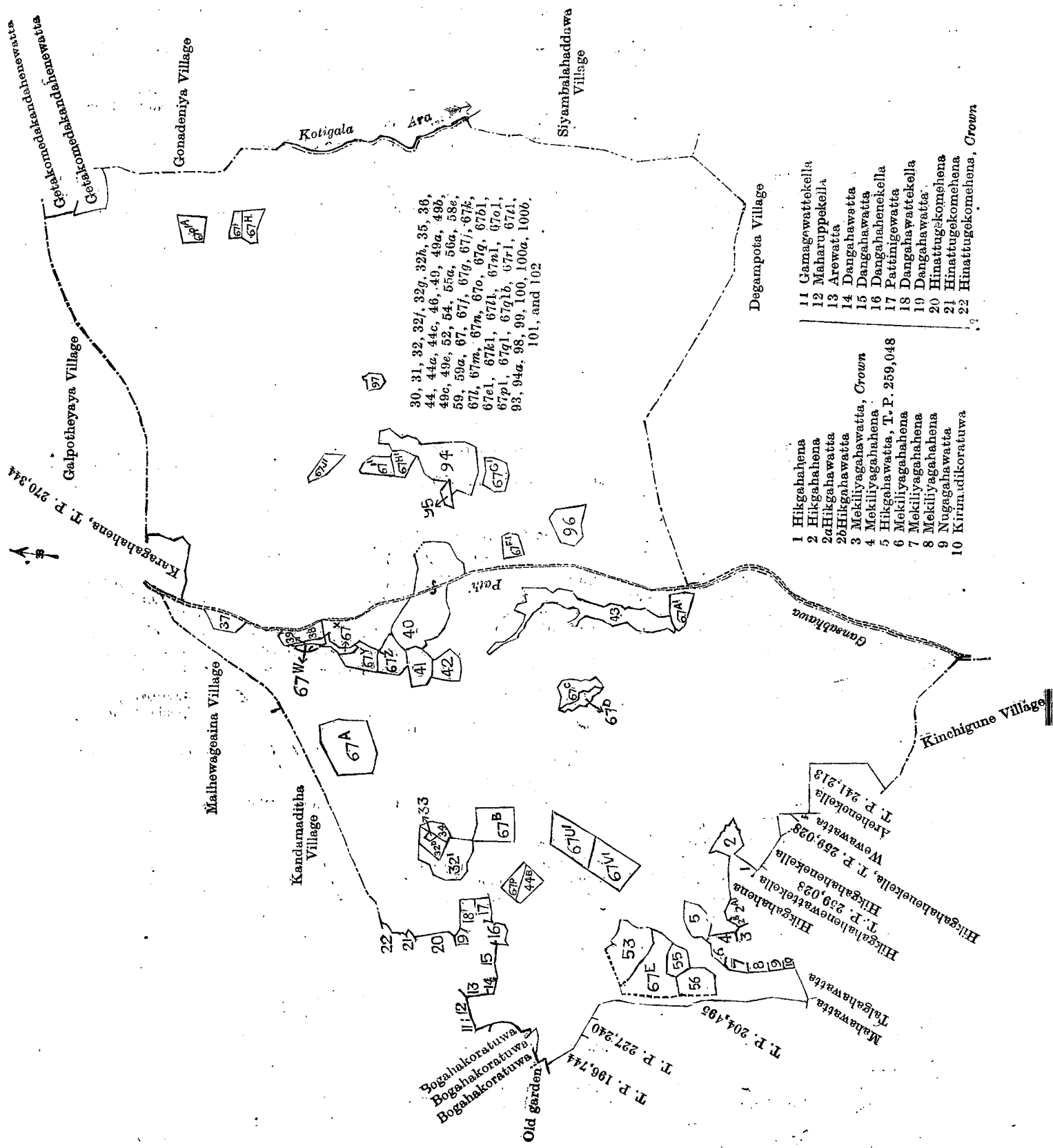
and bounded as follows : on the north by the village limit of Galpotheyaya ; on the east by the village limit of Gonadeniya ; on the south by Ketakomedekandewatta claimed by the Crown and Hewanedungodage Don Andris ; on the west by Ketakomedekandewatta claimed by Hewanedungodage Don Andris.



Surveyor-General's Office,  
Colombo, August 12, 1911.

Scale of 8 Chains to an Inch.

A. H. G. DAWSON,  
for Surveyor-General.



- 1 Hikkabahena  
 2 Hikkabahena  
 2a Hikkabahawatta  
 2b Hikkabahawatta  
 3 Mekiliyagahawatta, Crown  
 4 Mekiliyagahawatta  
 5 Hikkahawatta, T. P. 259,048  
 6 Mekiliyagahawatta  
 7 Mekiliyagahawatta  
 8 Mekiliyagahawatta  
 9 Nugagahawatta  
 10 Kirimudikoratuwa
- 11 Gamagawattakella  
 12 Maharuppekella  
 13 Arewatta  
 14 Dangahawatta  
 15 Dangahawatta  
 16 Dangahawattakella  
 17 Pattinigawatta  
 18 Dangahawattakella  
 19 Dangahawatta  
 20 Hinattugekomehena  
 21 Hinattugekomehena  
 22 Hinattugekomehena, Crown

Surveyor-General's Office,  
 Colombo, August 12, 1911.

Scale of 16 Chains to an Inch.

A. H. G. DAWSON,  
 for Surveyor-General.

**Kurunegala Notice No. 4,227.**

**Notice under "The Waste Lands Ordinances of 1897, 1899, 1900, and 1903."**

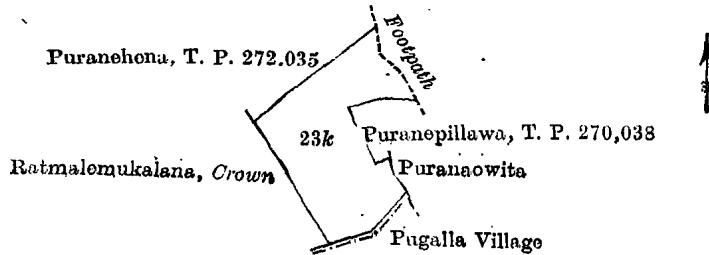
TAKE notice that unless within three months from September 22, 1911, the persons, if any, who claim any interest in the land hereinafter mentioned make claim in person or in writing to the said land or to some interest therein to N. A. Hampton, Esq., Special Officer appointed under section 28 of "The Waste Lands Ordinances of 1897, 1899, 1900, and 1903," at his office at Fort, Colombo :

Such Special Officer, in pursuance of the powers vested in him by the said Ordinances, will declare by writing under his hand that the land, to which no claim has been made, is the property of the Crown.

N. A. HAMPTON,  
Special Officer.

*Description of the Land referred to.*

The land commonly called or known as Puranepillewa, situated in the village of Kalugamuwa, in the Dewamedikorale of the Dewamedihatpattu of the Kurunegala District, in the North-Western Province, containing in extent 3 acres and 12 perches, shown as lot 23k in preliminary plan 405, and in the annexed diagram; and bounded as follows: on the north by Puranehena sold by the Crown (T. P. 272,035); on the east by a footpath, Puranepillewa sold by the Crown (T. P. 270,038), Puranaowita claimed by Malhamillage Kapuruhami; on the south by the village limit of Pugalla; on the west by Ratmalemukalana declared to be Crown property under the Waste Lands Ordinances.



Surveyor-General's Office,  
Colombo, August 8, 1911.

Scale of 8 Chains to an Inch.

A. H. G. DAWSON,  
for Surveyor-General.

Kurunegala S. O. 115-1911.

**Kurunegala Notice No. 4,223.**

**Notice under "The Waste Lands Ordinances of 1897, 1899, 1900, and 1903."**

TAKE notice that unless within three months from September 22, 1911, the persons, if any, who claim any interest in the lands hereinafter mentioned or in any one or more of such lands or to some interest therein make claim in person or in writing to the said lands or any of them or to some interest therein to N. A. Hampton, Esq., Special Officer appointed under section 28 of "The Waste Lands Ordinances of 1897, 1899, 1900, and 1903," at his office at Fort, Colombo :

Such Special Officer, in pursuance of the powers vested in him by the said Ordinances, will declare by writing under his hand that the said lands or such of them, as to which no claim has been made, are the property of the Crown.

N. A. HAMPTON,  
Special Officer.

*Description of the Lands referred to.*

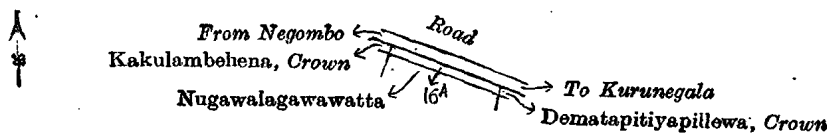
The following lots situated in the village of Galayaya, in the Meda Pattu Korale West of the Katugampola hatpattu of the Kurunegala District, in the North-Western Province, as described in the annexed diagrams:—

I.—Preliminary plan 314.

Situation: Galayaya village in Meda Pattu Korale West of Kurunegala District.

Lot.	Name of Land.	Extent, A. R. P.
16a	Nugawalagawawatta (reservation for road)	0 0 22½

and bounded as follows: on the north by the road from Negombo to Kurunegala; on the east by Dematapitiyepillewa declared to be Crown property under the Waste Lands Ordinances; on the south by Nugawalagawawatta sold by the Crown; on the west by Kakulambehena declared to be Crown property under the Waste Lands Ordinances.



Surveyor-General's Office,  
Colombo, August 15, 1911.

Scale of 8 Chains to an Inch.

A. H. G. DAWSON,  
for Surveyor-General.

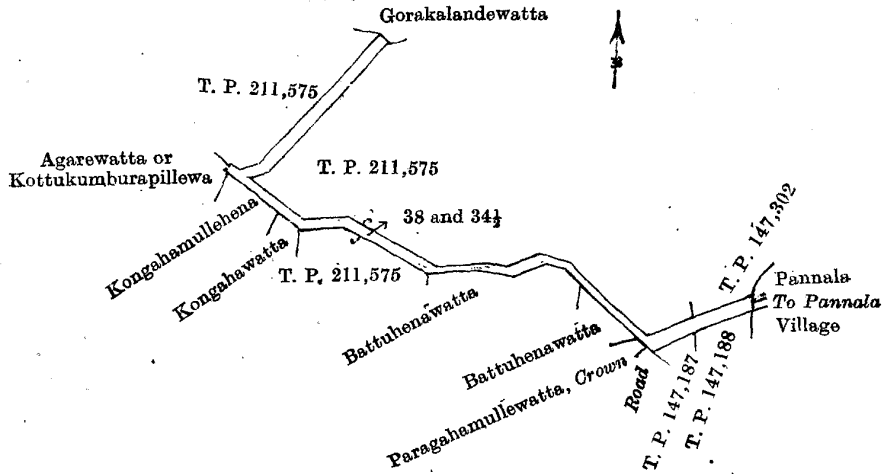
II.—Preliminary plan 314.

Situation: Galayaya village in Meda Pattu Korale West of Kurunegala District.

Lot.	Name of Land.	Extent, A. R. P.
34½	Millagahamulahena	0 0 19
38	Batuheneroda	1 2 22

1 3 1

and bounded as follows: on the north by Gorakalandewatta sold by the Crown, T. Ps. 211,575 and 147,302; on the east by the village limit of Pannala; on the south by T. Ps. 147,188 and 147,187, Paragahamulawatta claimed by the Crown, Batuheneroda sold by the Crown, T. P. 211,575, Kongahawatta sold by the Crown, Kongahamulahena sold by the Crown; on the west by Agarewatta or Kotukumburepillewa sold by the Crown, T. P. 211,575.



Surveyor-General's Office,  
Colombo, August 15, 1911.

Scale of 8 Chains to an Inch.

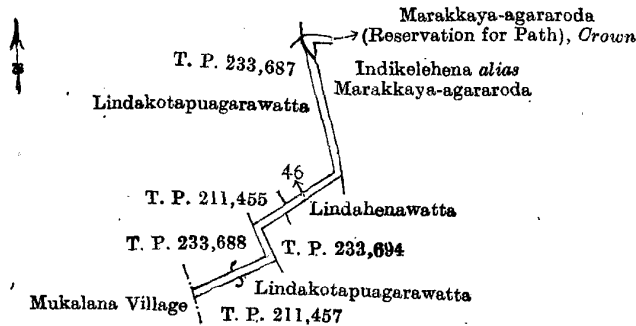
A. H. G. DAWSON,  
for Surveyor-General.

III.—Preliminary plan 314.

Situation : Galayaya village in Meda Pattu Korale West of Kurunegala District.

Lot.	Name of Land.	Extent, A. R. P.
46	Lindakotapuagarewatta	0 2 1½

and bounded as follows : on the north by Marakkaya-agareroda (reservation for path) declared to be Crown property under the Waste Lands Ordinances ; on the east by Indikelehena *alias* Marakkaya-agareroda sold by the Crown ; on the south by Lindahenewatta sold by the Crown, T. P. 233,694, Lindakotapuagarewatta claimed by H. P. M. Herathamy (T. P. 211,457) ; on the west by the village limit of Mukalana, T. Ps. 233,688 and 211,455, Lindakotapuagarewatta claimed by H. P. M. Herathamy (T. P. 233,687).



Surveyor-General's Office,  
Colombo, August 15, 1911.

Scale of 8 Chains to an Inch.

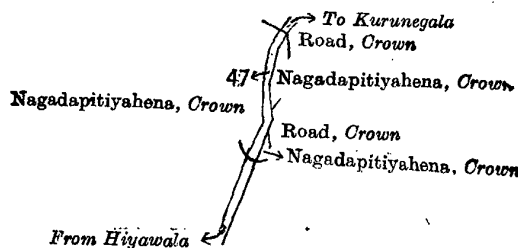
A. H. G. DAWSON,  
for Surveyor-General.

IV.—Preliminary plan 314.

Situation : Galayaya village in Meda Pattu Korale West of Kurunegala District.

Lot.	Name of Land.	Extent, A. R. P.
47	Road	0 0 34

and bounded as follows : on the north by a road ; on the east by a road declared to be Crown property under the Waste Lands Ordinances, Nagadapitiyehena claimed by the Crown, a road declared to be Crown property under the Waste Lands Ordinances, Nagadapitiyehena claimed by the Crown ; on the south by a road ; on the west by Nagadapitiyehena claimed by the Crown.



Surveyor-General's Office,  
Colombo, August 15, 1911.

Scale of 8 Chains to an Inch.

A. H. G. DAWSON,  
for Surveyor-General.

Kurunegala S. O. 116—1911.

**Anuradhapura Notice No. 4,229.**

Notice under "The Waste Lands Ordinances of 1897, 1899, 1900, and 1903."

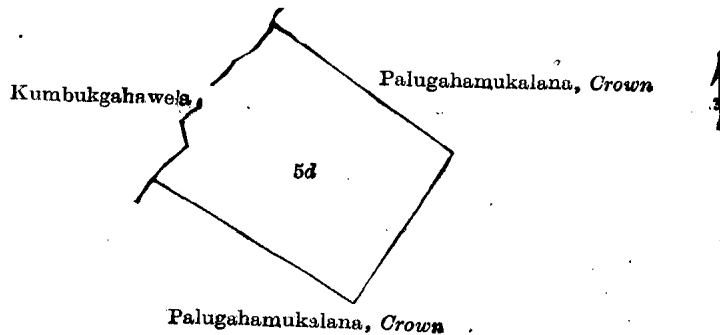
TAKE notice that unless within three months from September 22, 1911, the persons, if any, who claim any interest in the land hereinafter mentioned make claim in person or in writing to the said land or to some interest therein to W. E. Wait, Esq., Special Officer appointed under section 28 of "The Waste Lands Ordinances of 1897, 1899, 1900, and 1903," at his office at Fort, Colombo :

Such Special Officer, in pursuance of the powers vested in him by the said Ordinances, will declare by writing under his hand that the land, to which no claim has been made, is the property of the Crown.

W. E. WAIT,  
Special Officer.

*Description of the Land referred to.*

The land commonly called or known as Palugahamukalana (Crown jungle), situated in the village of Talgehewa, in the Ihala Kende tulana of the Kende korale of the Nuwaragam palata, in the North-Central Province, containing in extent, 7 acres and 2 perches, shown as lot 5d in preliminary plan 533, and in the annexed diagram ; and bounded as follows : on the north, east, and south by Palugahamukalana declared to be Crown property under the Waste Lands Ordinances ; on the west by Kumbukgahawela claimed by Ana Tamby Lebbe and others.



Surveyor-General's Office,  
Colombo, August 16, 1911.

Scale of 8 Chains to an Inch.

A. H. G. DAWSON,  
for Surveyor-General.

Anuradhapura S. O. 24—1911.

**Anuradhapura Notice No. 4,230.**

Notice under "The Waste Lands Ordinances of 1897, 1899, 1900, and 1903."

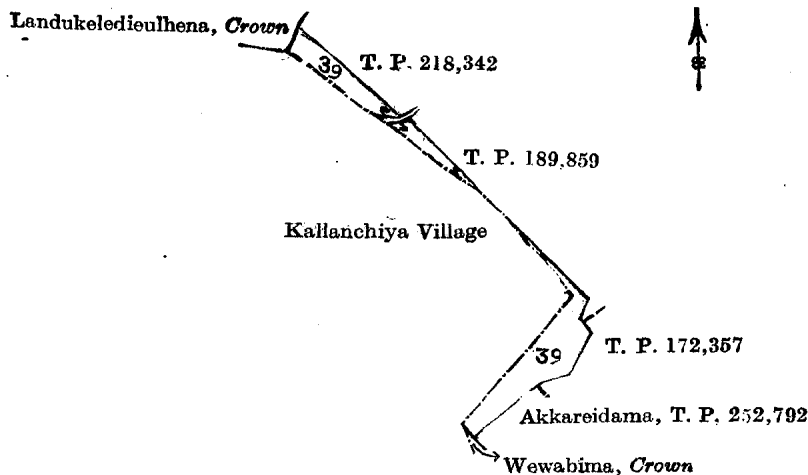
TAKE notice that unless within three months from September 22, 1911, the persons, if any, who claim any interest in the land hereinafter mentioned make claim in person or in writing to the said land or to some interest therein to W. E. Wait, Esq., Special Officer appointed under section 28 of "The Waste Lands Ordinances of 1897, 1899, 1900, and 1903," at his office at Fort, Colombo :

Such Special Officer, in pursuance of the powers vested in him by the said Ordinances, will declare by writing under his hand that the land, to which no claim has been made, is the property of the Crown.

W. E. WAIT,  
Special Officer.

*Description of the Land referred to.*

The land commonly called or known as Akkareidama *alias* Kallanchiyawewa (tank), situated in the village of Siyambalagaswewa, in the Ihala Kende tulana of the Kende korale of the Nuwaragam palata, in the North-Central Province, containing in extent 1 acre 2 roods and 26 perches, shown as lot 39 in preliminary plan 553, and in the annexed diagram ; and bounded as follows : on the north by T. Ps. 218,342 and 189,859 ; on the east by T. Ps. 189,859, 172,357, Akkareidama claimed by Puhugarala (T. P. 252,792) ; on the south by Wewabima claimed by the Crown, the village limit of Kallanchiya ; on the west by Landukeledieulhena claimed by the Crown.



Surveyor-General's Office,  
Colombo, August 17, 1911.

Scale of 8 Chains to an Inch.

A. H. G. DAWSON,  
for Surveyor-General.

Anuradhapura S. O. 25—1911.

## Anuradhapura Notice No. 4,231.

## Notice under "The Waste Lands Ordinances of 1897, 1899, 1900, and 1903."

TAKE notice that unless within three months from September 22, 1911, the persons, if any, who claim any interest in the lands hereinafter mentioned or in any one or more of such lands make claim in person or in writing to the said lands or any of them or to some interest therein to W. E. Wait, Esq., Special Officer appointed under section 28 of "The Waste Lands Ordinances of 1897, 1899, 1900, and 1903," at his office at Fort, Colombo :

Such Special Officer, in pursuance of the powers vested in him by the said Ordinances, will declare by writing under his hand that the said lands or such of them, as to which no claim has been made, are the property of the Crown.

W. E. WAIT,  
Special Officer.

## Description of the Lands referred to.

The following lots situated in the village of Kallanchiya, in the Ihala Kende tulana of the Kende korale of the Nuwaragam palata, in the North-Central Province, as described in the annexed diagrams :—

## I.—Preliminary plan 539.

Situation : Kallanchiya village in Kende korale of Nuwarakalawiya District.

Lot.	Name of Land.	Extent, A. R. P.	Lot.	Name of Land.	Extent, A. R. P.
1	Kallanchiyahompola (cemetery)	0 1 23	45	Galgodamukulana	9 0 3
2	Galsarugahahena, Uralagamawehena, Dambuhena	277 2 8	47	Illakamawewa	11 0 22
2a	Galsarugahahena	213 3 8	60	Akkarahena (ela reservation)	5 2 0
3	Wiragahamukulana	2 1 36	61	Akkarahena	1 2 27
4	Uralagawawewa	8 3 28	62	Akkarahena	2 0 8
5	Wekandabeddaramukulana	12 1 0	63	Palugahahena	30 0 30
7	Nirawiyapokuna	0 3 20	66	Palugahamukulana	82 3 20
8	Kallanchiyawewa	370 0 39	66b	Palugahamukulana (road reservation)	0 3 0
9	Illekamamukulana Atamoragahamukulana	175 1 9	70	Meegahakele	0 0 25
9a	Kallanchiyakele (reservation for stream)	0 3 27	70a	Meegahakele (road reservation)	0 0 5
9e	Kallanchiyakele (path reservation)	0 1 5	72	Meegahakele	1 3 1
9j	Atamoragahamukulana (part of cemetery reservation)	0 2 10	81	Kumbukgahawatta	0 0 34
9k	Atamoragahamukulana	21 3 30	86	Akkarawela	0 1 12
10	Ulugalahenyaya	42 2 35	88	Kallanchiyatisbamba	5 1 4
11	Kudumilahenyaya	23 1 33	88a	Kallanchiyatisbamba (road reservation)	0 2 8
12	Parusangahahena, Kandehena	90 1 17	90	Ambagahahena, Galketamullehenyaya	204 3 9
18	Wekanda-addarahena (bund reservation)	0 3 1	90b	Galkatamulahena (road reservation)	2 2 32
19	Wekanda-addarabima	12 3 34	90d	Galkatamulahena	54 3 20
19a	Do.	0 2 16	90e	Galkatamulahena (road reservation)	0 3 6
27	Kallanchiyatisbamba	1 1 15	91	Polagawilamukulana	23 3 23
27b	Kallanchiyatisbamba (reservation for path)	0 1 24	91a	Polagawilamukulana (cemetery reservation and path)	1 0 23
39	Kanattehena	0 0 8	91b	Polagawilamukulana (road reservation)	0 1 17
40	Kanattehena (ela reservation)	0 1 29	96	Palugahamukulana	2 2 20
43	Erundelahena	141 1 8	98	Wewa-addarabima	1 0 7
43j	Erundelahena (road reservation)	0 2 10	—	Roads	5 2 29
43k	Erundelahena	84 1 3	—	Streams	22 1 35
44	Beema-ela (pond)	0 2 38			
					1,957 1 14

and bounded as follows : on the north by the village limit of Kumbukgollewa, the village limit of Oyagama, the village limit of Talgehewa, the village limit of Puliyankulama ; on the east by the village limit of Siyambalagaswewa, the village limit of Kapirigama, the village limit of Timbiriwewa ; on the south by the village limit of Kudapuhudivula, the village limit of Talakalawewa, the village limit of Gonewa ; on the west by the village limit of Ginikatuwewa.

NOTE.—The following lots lying within the above boundaries are excluded from this part of the notice, and their aggregate acreage of 633 acres 1 rood and 34 perches is not included in the acreage of 1,957 acres 1 rood and 14 perches given above :—

Lot.	Name of Land.	Extent, A. R. P.	Lot.	Name of Land.	Extent, A. R. P.
A 9b	Kallanchiyakele (T. P. 269,560)	0 1 38	A 48½	Kohombagaha-akarekumbura	0 3 31
A 9c	Kallanchiyakele	3 0 5	A 49	Bimaebbekumbura	0 0 6
A 9f	Atamoragahamukulana	3 1 31	A 50	Bimaebbegawawela	0 0 8
A 9g	Do.	2 2 18	A 51	Do.	0 0 8
A 9h	Do.	1 1 6	A 52	Do.	0 1 13
A 9i	Do.	2 0 28	A 53	Kongahakumbura	0 0 26
A 43a	Kallanchiyakele	3 3 24	A 54	Kohombagahakumbura	0 0 6
A 43b	Do.	5 2 15	A 55	Do.	0 1 0
A 43d	Do.	2 0 2	A 56	Akkarakumbura	0 0 9
A 43e	Kurundelahena	2 3 26	A 57	Do.	0 0 15
A 43f	Kurundelahena (reservation for ela)	1 2 4	A 58	Kurunduelakumbura	0 0 7
A 43g	Kurundelahena	2 0 27	A 59	Do.	0 0 3
A 43h	Do.	2 3 37	A 61a	Kallanchiyakele (T. P. 269,516)	2 0 25
A 43i	Kurundelahena (road reservation)	1 0 15	A 63a	Kallanchiyakele	2 1 31
A 44a	Beema-ebbe	0 3 12	A 63b	Do.	1 0 38
A 45a	Galgodamukulana	0 1 25	A 63c	Palugahahena	5 1 30
A 46	Illakamawewa	9 3 27	A 64	Akkarahena	2 3 13
A 48	Kohombagahakumbura (T. P. 186,862, &c.)	179 1 23	A 65	Akkarakumbura	1 3 23
			A 66a	Kallanchiyakele	0 1 9
			A 67	Akkarakumbura	12 0 18
			B 12a	Parasangahahena, Kandehena	0 0 37

Lot.	Name of Land.	Extent, A. R. P.	Lot.	Name of Land.	Extent, A. R. P.
B 12b	Parasangahahena	0 2 30	B 73	Migahakele (T. P. 205,247)	1 0 0
B 12c	Parasangahahena (Part of T. P. 258,528)	0 0 39	B 74	Kumbura-addarakel	0 0 4
B 12d	Parasangahahena	0 0 4	B 75	Do.	0 0 1
B 12e	Do.	0 0 22	B 76	Do.	0 0 1
B 13	Akkarawatta (T. Ps. 205,514,&c.)	14 1 29	B 41	Kallanchiyakele	1 2 28
B 13½	Akkarawatta (ela reservation)	0 0 39	B 42	Do.	7 1 38
B 14	Akkarawatta	0 0 5	B 43c	Do.	0 3 5
B 14a	Do.	0 0 2	B 68	Akkarahena (T. P. 225,372)	0 2 25
B 15	Do.	0 0 13	B 69	Akkarabima (T. Ps. 202,174 and 230,765)	3 3 24
B 16	Do.	0 1 24	B 71	Godawala (pond)	0 3 9
B 17	Wanelahena	0 0 33	B 77	Palugahakumbura, &c. (T. Ps. 197,149, &c.)	52 1 34
B 19b	Wekanda-addarabima	2 0 11	B 78	Akkarakumbura	0 0 21
B 20	Pansalawatta	3 3 12	B 79	Kumbukgahawatta	0 2 7
B 21	Akkarawatta (T. P. 162,484)	0 3 8	B 80	Elagawawatta	0 0 14
B 22	Akkarawatta	0 1 21	B 82	Palugahakumbura	0 0 25
B 23	Mahawela	0 0 2	B 83	Akkarawela	0 0 6
B 24	Mahawela, Ihawalawa	128 0 20	B 84	Do.	0 0 3
B 24a	Mahawelagodabima	0 1 22	B 85	Do.	0 0 17
B 25	Akkarawatta	0 0 1	B 85a	Do.	0 0 35
B 26	Akkarabima (T. P. 191,923)	1 2 5	B 87	Kadurugahawatta	7 2 13
B 27a	Kallanchiyatisbamba (reservation for path)	1 0 33	B 88b	Kallanchiyatisbamba	0 2 33
B 27c	Kallanchiyatisbamba	1 2 38	B 90a	Galkatamulahena	0 3 0
B 27d	Do.	0 2 38	B 90c	Do.	0 3 22
B 27e	Do.	0 0 33	B 90g	Do.	0 3 22
B 27f	Do.	0 2 17	B 99	Ehetugahawatta	0 0 37
B 27g	Do.	0 1 14	B 100	Akkarakumbura (P.P.2,441/7,601)	0 2 30
B 27h	Kallanchiyatisbamba (Part of T. P. 258,528)	0 3 9	B 101	Wela-addarahena	0 0 5
B 28	Siyambalagahawatta	3 0 1	C 90f	Galkatamulahena	1 0 16
B 29	Ehetugahawatta	0 3 8	C 94	Akkarakumbura (T. P. 229,282)	3 0 26
B 30	Weleaddarahena	0 0 4	C 95	Akkarakumbura	0 0 1
B 31	Kongahakumbura, &c. (T. Ps. 228,154, &c.)	88 3 5	6	Dambagahahena (T. P. 182,624)	15 1 31
B 32	Palugahawatta	0 0 25	9d	Kallanchiyakele	1 1 33
B 33	Siyambalagahakumbura	0 0 27	89	Akkarahena (T. P. 233,012)	1 1 0
B 34	Do.	0 0 3	92	Akkarahena (T. Ps. 224,782 and 194,181)	11 2 32
B 35	Bimaelakumbura	0 0 11	93	Akkarahena (T. Ps. 224,782, &c.)	3 0 11
B 36	Do.	0 0 1	97	Akkarahena (T. Ps. 235,724, &c.)	5 0 11
B 37	Akkarawela	0 0 5			633 1 34
B 38	Migahakumbura	0 2 1			

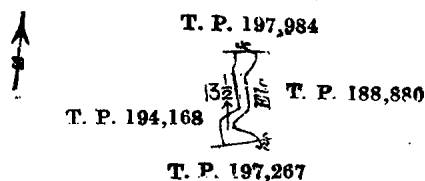
[For Diagram see page 971.]

II.—Preliminary plan 539.

Situation : Kallanchiya village in Kende korale of Nuwarakalawiya District.

Lot.	Name of Land.	Extent, A. R. P.
13½	Akkarawatta (ela reservation)	0 0 39

and bounded as follows : on the north by T. P. 197,984 ; on the east by T. P. 188,880 ; on the south by T. P. 197,267 ; on the west by T. P. 194,168.



Surveyor-General's Office,  
Colombo, May 8, 1911.

Scale of 8 Chains to an Inch.

A. H. G. DAWSON,  
for Surveyor-General.

III.—Preliminary plan 539.

Situation : Kallanchiya village in Kende korale of Nuwarakalawiya District.

Lot.	Name of Land.	Extent, A. R. P.
24a	Mahawelagodabima	0 1 22

and bounded as follows : on the north by Wekanda-addarabima sold by the Crown ; on the east and south by T. P. 196,887 ; on the west by Mahawela, &c. (private).

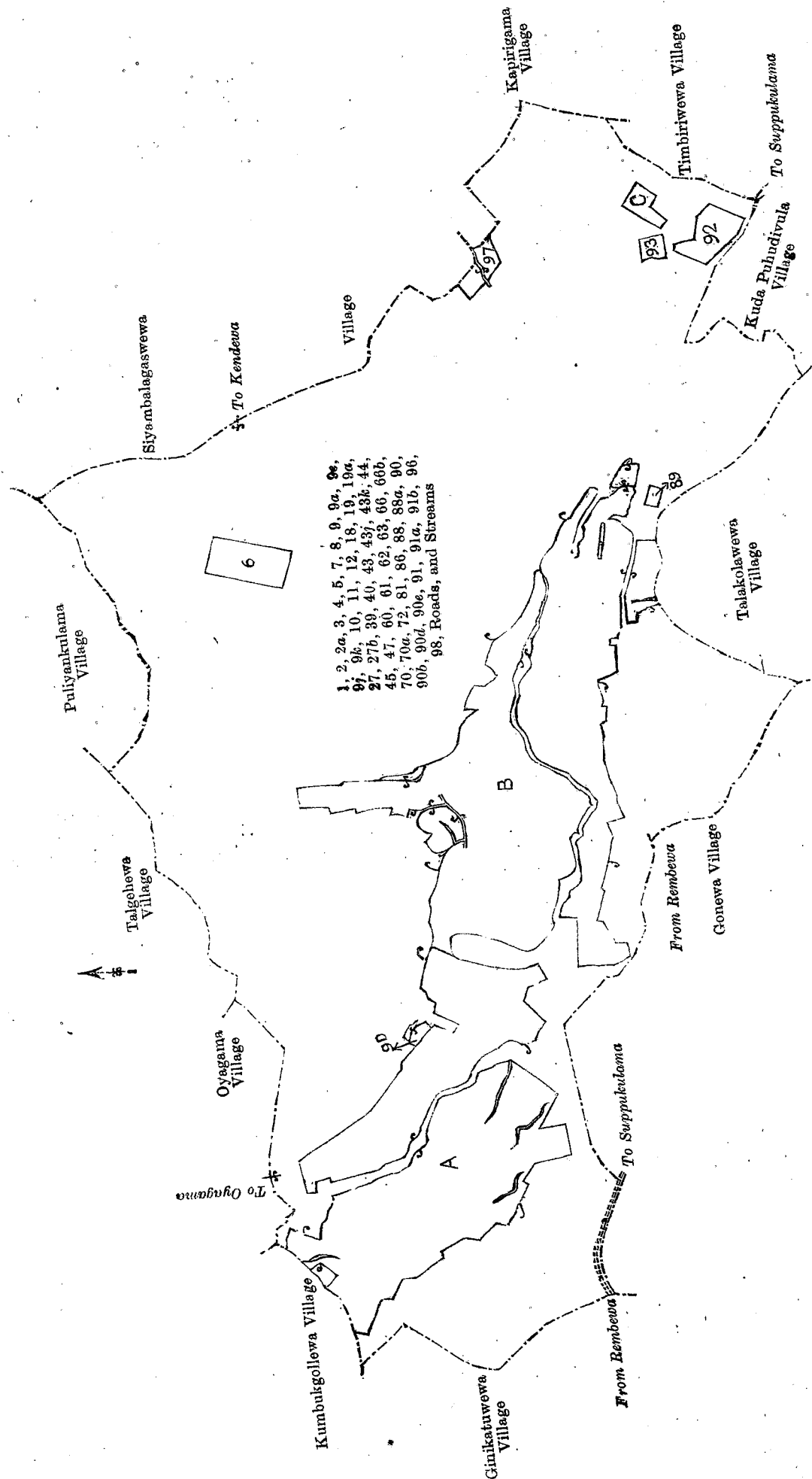


Surveyor-General's Office,  
Colombo, May 8, 1911.

Scale of 8 Chains to an Inch.

A. H. G. DAWSON,  
for Surveyor-General.





Surveyor-General's Office,  
Colombo, April 5, 1911.

Scale of 32 Chains to an Inch.

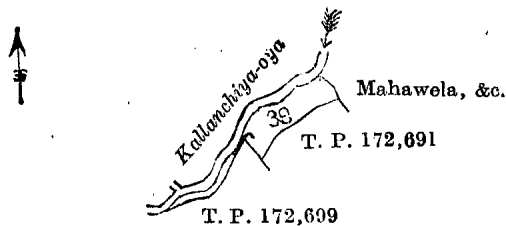
A. H. G. DAWSON,  
for Surveyor-General.

IV.—Preliminary plan 539.

Situation : Kallanchiya village in Kende korale of Nuwarakalawiya District.

Lot.	Name of Land.	Extent, A. R. P.
38	Migahakumbura	0 2 1

and bounded as follows : on the north by the Kallanchiya-oya, Mahawela, &c. (private) ; on the east by T. P. 172,691 ; on the south by T. P. 172,699 ; on the west by the Kallanchiya-oya.



Surveyor-General's Office,  
Colombo, May 8, 1911.

Scale of 8 Chains to an Inch.

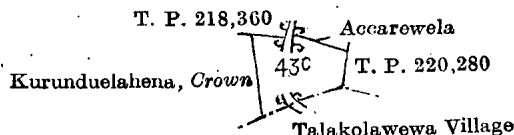
A. H. G. DAWSON,  
for Surveyor-General.

V.—Preliminary plan 539.

Situation : Kallanchiya village in Kende korale of Nuwarakalawiya District.

Lot.	Name of Land.	Extent, A. R. P.
43c	Kallanchiyakele	0 3 5

and bounded as follows : on the north by T. P. 218,360, Accarewela (private) ; on the east by T. P. 220,280 ; on the south by the village limit of Talakolawewa ; on the west by Kurunduelahena claimed by the Crown.



Surveyor-General's Office,  
Colombo, May 8, 1911.

Scale of 8 Chains to an Inch.

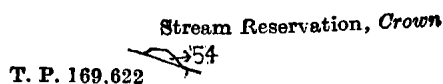
A. H. G. DAWSON,  
for Surveyor-General.

VI.—Preliminary plan 539.

Situation : Kallanchiya village in Kende korale of Nuwarakalawiya District.

Lot.	Name of Land.	Extent, A. R. P.
54	Kohombagahakumbura	0 0 6

and bounded as follows : on the north and east by a stream reservation claimed by the Crown ; on the south by T. P. 169,622 ; on the west by a stream reservation claimed by the Crown.



Surveyor-General's Office,  
Colombo, May 8, 1911.

Scale of 8 Chains to an Inch.


A. H. G. DAWSON,  
for Surveyor-General.

VII.—Preliminary plan 539.

Situation : Kallanchiya village in Kende korale of Nuwarakalawiya District.

Lot.	Name of Land.	Extent, A. R. P.
55	Kohombagahakumbura	0 1 0

and bounded as follows : on the north and east by a stream reservation claimed by the Crown ; on the south by T. P. 169,622 ; on the west by T. P. 186,857.



Surveyor-General's Office,  
Colombo, May 8, 1911.

Scale of 8 Chains to an Inch.

A. H. G. DAWSON,  
for Surveyor-General.

VIII.—Preliminary plan 539.

Situation : Kallanchiya village in Kende korale of Nuwarakalawiya District.

Lot.	Name of Land.	Extent, A. R. P.
57	Akkarakumbura	0 0 15

and bounded as follows : on the north and east by T.P. 218,837 ; on the south by a stream reservation claimed by the Crown ; on the west by T. P. 218,837.



Surveyor-General's Office,  
Colombo, May 8, 1911.

Scale of 8 Chains to an Inch.

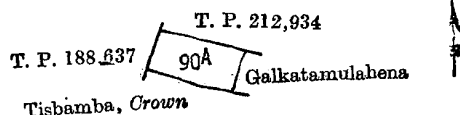
A. H. G. DAWSON,  
for Surveyor-General.

IX.—Preliminary plan 539.

Situation : Kallanchiya village in Kende korale of Nuwarakalawiya District.

Lot.	Name of Land.	Extent, A. R. P.
90a	Galkatamulahena	0 3 0

and bounded as follows : on the north by T. P. 212,934 ; on the east by Galkatamulahena sold by the Crown ; on the south by Tisbamba claimed by the Crown ; on the west by T. P. 188,637.



Surveyor-General's Office,  
Colombo, May 8, 1911.

Scale of 8 Chains to an Inch.

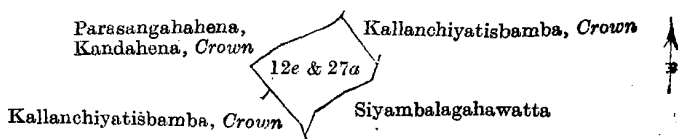
A. H. G. DAWSON,  
for Surveyor-General.

X.—Preliminary plan 539.

Situation : Kallanchiya village in Kende korale of Nuwarakalawiya District.

Lot.	Name of Land.	Extent, A. R. P.
12e	Parasangahahena, Kandahena	0 0 22
27a	Kallanchiyatisbamba	1 0 33
		1 1 15

and bounded as follows : on the north by Parasangahahena, Kandehena claimed by the Crown ; on the east by Kallanchiyatisbamba claimed by the Crown ; on the south by Siyambalagahawatta claimed by Ukku Gamarala and others ; on the west by Kallanchiyatisbamba claimed by the Crown, Parasangahahena, Kandahena claimed by the Crown.



Surveyor-General's Office,  
Colombo, August 21, 1911.

Scale of 8 Chains to an Inch.


A. H. G. DAWSON,  
for Surveyor-General.

XI.—Preliminary plan 539.

Situation : Kallanchiya village in Kende korale of Nuwarakalawiya District.

Lot.	Name of Land.	Extent, A. R. P.
27g	Kallanchiyatisbamba	0 1 14

and bounded as follows : on the north by Kallanchiya Tisbamba claimed by Appuhamy, Vel-Vidane of Pluiyankulama (part of T. P. 258,528) ; on the east by Pansalawatta claimed by Kallanchiya Pansala ; on the south by Pansalawatta claimed by Kallanchiya Pansala ; Kallanchiyatisbamba claimed by the Crown ; on the west by Parasangahahena and Kandehena claimed by the Crown.



Surveyor-General's Office,  
Colombo, August 21, 1911.

Scale of 8 Chains to an Inch.

A. H. G. DAWSON,  
for Surveyor-General.

XII.—Preliminary plan 539.

Situation : Kallanchiya village in Kende korale of Nuwarakalawiya District.

Lot.	Name of Land.	Extent, A. R. P.
53	Part of Kongahakumbura (abandoned paddy field)	0 0 26

and bounded as follows : on the north by T.P. 201,442 ; on the east, south, and west by Bimaebbekele claimed by the Crown.



Surveyor-General's Office,  
Colombo, August 21, 1911.

Scale of 8 Chains to an Inch.

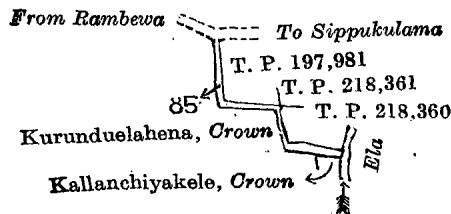
A. H. G. DAWSON,  
for Surveyor-General.

## XIII.—Preliminary plan 539.

Situation : Kallanchiya village in Kende korale of Nuwarakalawiya District.

Lot.	Name of Land.	Extent, A. R. P.
85	Part of Akkarewela (abandoned paddy field)	0 0 17

and bounded as follows : on the north by the road from Rambewa to Sippukulama, T. Ps. 197,981, 218,361, and 218,360 ; on the east by an ela ; on the south by Kallanchiyakele claimed by the Crown, Kurunduelahena claimed by the Crown ; on the west by Kurunduelahena claimed by the Crown.



Surveyor-General's Office,  
Colombo, August 21, 1911.

Scale of 8 Chains to an Inch.

Anuradhapura S. O. 26—1911.

A. H. G. DAWSON,  
for Surveyor-General.

## Anuradhapura Notice No. 4,232.

## Notice under "The Waste Lands Ordinances of 1897, 1899, 1900, and 1903."

TAKE notice that unless within three months from September 22, 1911, the persons, if any, who claim any interest in the lands hereinafter mentioned or in any one or more of such lands or to some interest therein make claim in person or in writing to the said lands or any of them or to some interest therein to W. E. Wait, Esq., Special Officer appointed under section 28 of "The Waste Lands Ordinances of 1897, 1899, 1900, and 1903," at his office at Fort, Colombo :

Such Special Officer, in pursuance of the powers vested in him by the said Ordinances, will declare by writing under his hand that the said lands or such of them, as to which no claim has been made, are the property of the Crown.

W. E. WAIT,  
Special Officer.

## Description of the Lands referred to.

The following lots situated in the village of Bandara Ratmale, in the Ihala Kende tulana of the Kende korale of the Nuwaragam palata, in the North-Central Province, as described in the annexed diagram :—

## Preliminary plan 550.

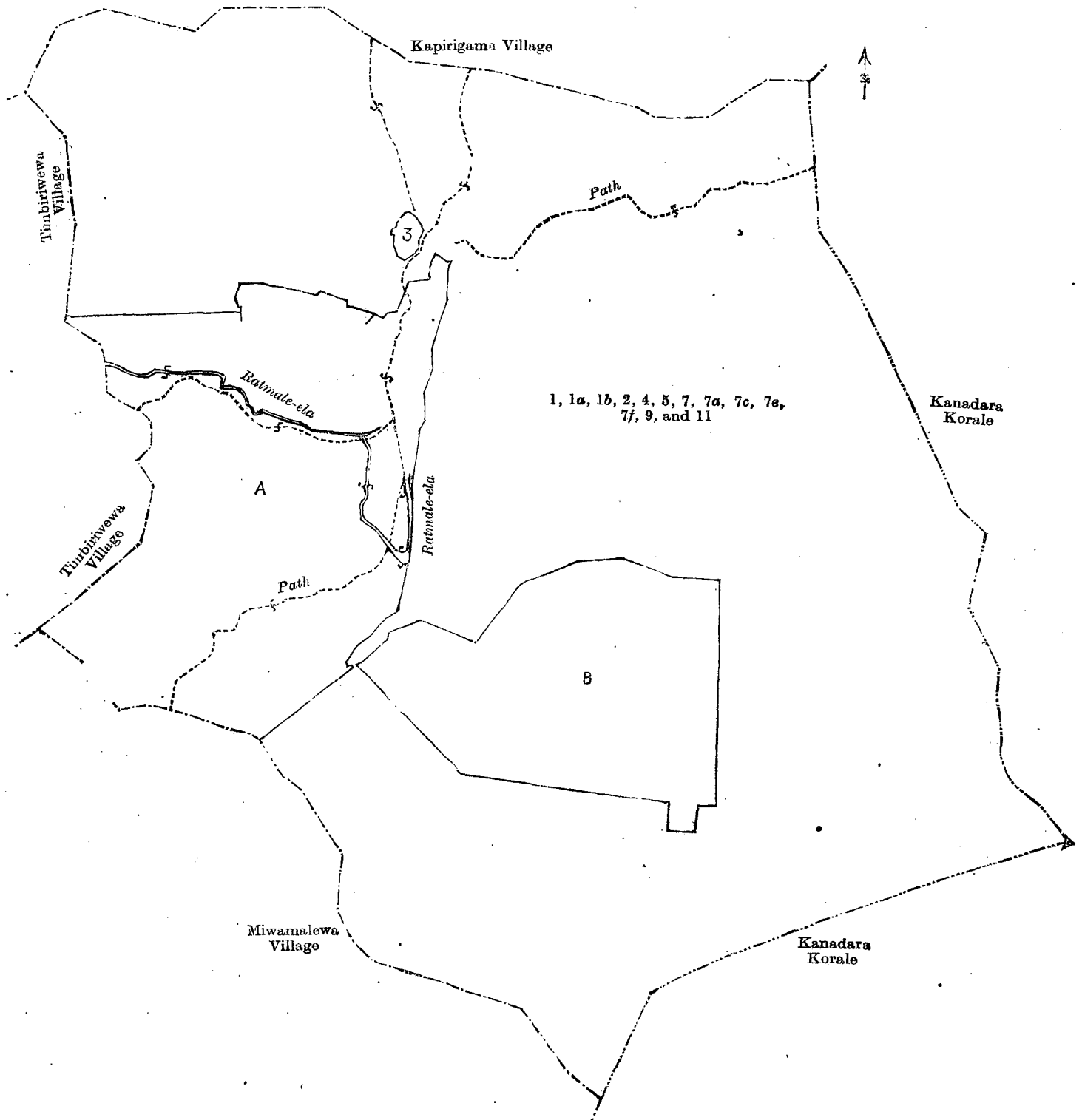
Situation : Bandara Ratmale village in Kende korale of Nuwaragam palata in North-Central Province.

Lot.	Name of Land.	Extent, A. R. P.	Lot.	Name of Land.	Extent, A. R. P.
1	Bandara Ratmalekele, Godakiralahalanda, Dambagahalanda, Kumbukgahahena	228 3 15	7a	Labugalamukalana (bund reservation)	2 1 27
1a	Dambagahalanda (cemetery reservation)	0 3 39	7c	Labugalamukalana	16 3 7
1b	Dambagahalanda (bund reservation)	0 0 26	7e	Do.	6 1 20
2	Bandara Ratmaletisbamba	3 3 19	7f	Labugalamukalana (bund reservation)	1 0 30
4	Wewagawamukalana	3 3 29	9	Mailagahahena	82 1 31
5	Bandara Ratmalewewa	154 2 36	11	Siyambalawewa	5 2 23
7	Bandara Ratmalemukalana, Labugalamukalana, Palugahamukalana, Weragalamukalana, Katupathkele, Tammanakandekele	179 3 8	—	Streams	2 1 37
					689 2 27

and bounded as follows : on the north by the village limit of Kapirigama ; on the east by the boundary of the Kanadara korale ; on the south by the boundary of the Kanadara korale, the village limit of Miwamalewa ; on the west by the village limit of Timbiriwewa, the village limit of Kapirigama.

NOTE.—The following lots lying within the above boundaries are excluded from this notice, and their aggregate acreage of 240 acres and 2 roods is not included in the acreage of 689 acres 2 roods and 27 perches, given above :—

Lot.	Name of Land.	Extent, A. R. P.	Lot.	Name of Land.	Extent, A. R. P.
A 1c	Kumbukgahahena	12 0 4	B 8	Bandara Ratmalekele alias Weralakele alias Katupatkele (P. P. 3,422/10,907)	17 1 32
A 1d	Do.	7 1 30	B 9a	Mailagahahena	0 2 38
A 6	Bandara Puranwela, alias Kongahakumbura	20 3 29	B 9b	Do.	10 3 25
A 7b	Labugalamukalana	114 2 34	B 10	T. P. 202,405	1 0 0
3	Bandara Ratmale Gangoda	1 1 24			240 2 0
B 7cl	Labugalamukalana	10 3 38			
B 7d	Do.	40 3 24			
B 7g	Labugalamukalana, Palugahamukalana	1 3 32			



Surveyor-General's Office,  
Colombo, August 18, 1911.

Scale of 16 Chains to an Inch.  
Anuradhapura S. O. 27—1911.

A. H. G. DAWSON,  
for Surveyor-General.

**Uva Notice No. 4,233.**

**Notice under "The Waste Lands Ordinances of 1897, 1899, 1900, and 1903."**

TAKE notice that unless within three months from September 22, 1911, the persons, if any, who claim any interest in the lands hereinafter mentioned or in any one or more of such lands make claim in person or in writing to the said lands or any of them or to some interest therein to W. E. Wait, Esq., Special Officer appointed under section 28 of "The Waste Lands Ordinances of 1897, 1899, 1900, and 1903," at his office at Fort, Colombo :

Such Special Officer, in pursuance of the powers vested in him by the said Ordinances, will declare by writing under his hand that the said lands or such of them, as to which no claim has been made, are the property of the Crown.

W. E. WAIT,  
Special Officer.

## Description of the Lands referred to.

The following lots situated in the village of Kalabullanda, in the Udapalata korale of the Udukinda division, in the Province of Uva, as described in the annexed diagram :—

## Preliminary plan 186.

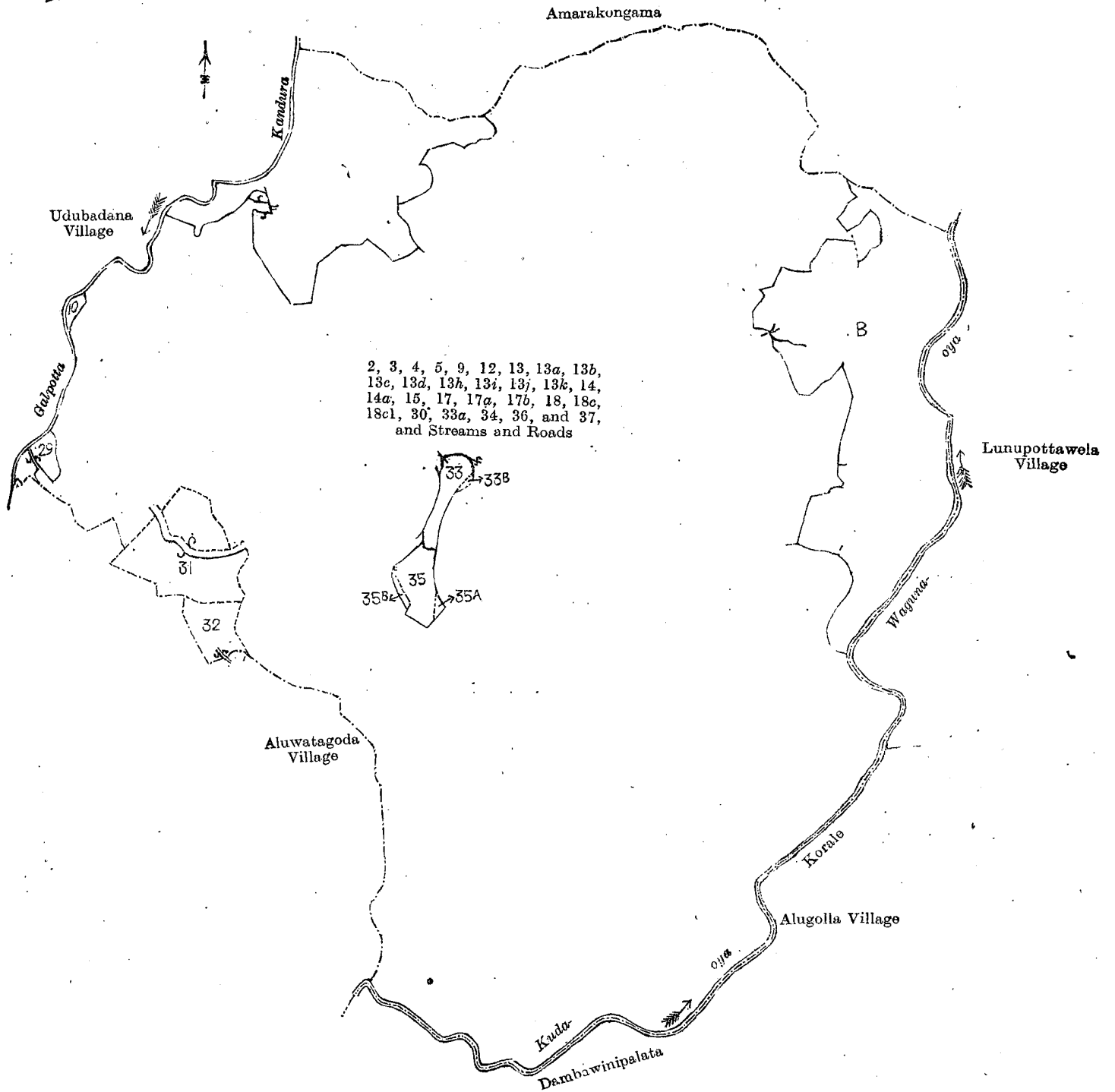
Situation : Kalabullanda village in Udapalata korale of Udukinda division.

Lot.	Name of Land.	Extent, A. R. P.	Lot.	Name of Land.	Extent, A. R. P.
2	Metiwāladoweulpota	1 0 10	13j	Welihelamahawewahena	2 1 0
3	Do.	0 1 0	13k	Welihelamahawewahena (old reservation for road)	0 0 18
4	Muhamarawekumburehena	0 1 25	14	Gurukanduredowa	1 0 10
5	Welihela-arawa	0 0 30	14a	Do.	1 0 28
9	Godamadittewewa	0 0 24	15	Do.	0 2 12
12	Weliwatthenekella	1 3 30	17	Dikwatthenena	1 1 20
13	Welihelamahawewehena, Bogas-hena, Welipatana, Gurukandurehena, Nikategodatenna, Welimitiyawepatana, Maragahadowepatana, Huriyagalapatana, Mahawewalangapatana, Welihelapatana, Batapelapatana, Dambugasagalapatana, Metiwāladowa, Godamaddittekotuwā, Hompoladowa, Bogaha-arawa, Welihelapaula, Ratupasketiyeapatana	628 0 0	17a	Do.	0 1 31
13a	Dikrodehena	2 2 0	17b	Do.	0 0 15
13b	Dikrodehena (road reservation)	0 0 8	18	Aralugaha-arawehena	1 1 8
13c	Do.	0 1 8	18c	Do.	0 0 26
13d	Do.	0 0 12	18cl	Aralugaha-arawehena (path reservation)	0 0 4
13h	Welihelamahawewahena	0 2 22	30	Ilukarawehena	0 1 16
13i	Do.	1 3 12	33a	Welihelahena	0 0 24
			34	Dambagasellekella, Dambagasellewewa	0 2 2
			36	Mahawewa	2 1 5
			37	Welaelahena	0 1 30
			---	Roads	8 2 0
			---	Streams	12 2 0
					670 2 28

and bounded as follows : on the north by the village limit of Amarakongama ; on the east by the village limit of Lunupottewela, the village limit of Alugolla ; on the south by the boundary of the Dambawinipalata korale ; on the west by the village limit of Aluwatagoda, the Galpotttekandura.

NOTE.—The following lots lying within the above boundaries are excluded from this notice, and their aggregate acreage of 122 acres and 29 perches is not included in the acreage of 670 acres 2 roods and 28 perches given above :—

Lot.	Name of Land.	Extent, A. R. P.
A 1	Batapela-aswedduma, Muwahanarawa, Bogaha-arawa, Medularawa, Batapela-asweddumapaula, Batapelatenna, Kosgahaella	10 3 28
A 6	Nadularawewatta	1 2 33
A 7	Hompoladowewatta, Batapelagedarawatta, Medularawewatta, Weliwatta, Dowewatta, Elenpallehawatta, Medularawegedarawatta	14 1 10
A 8	Bokotuwagawawatta, Mahawatta, Weliwatta	1 2 5
10	Pelagaha-arawa	0 2 32
A 11	Madularawewatta <i>alias</i> Welihelapaulawatta	4 0 17
A 13e	Madularawewatta (T. P. 237,830)	5 1 25
A 13f	Dikrodehenedeniya (T. P. 237,831)	0 1 22
A 13g	Madularawehena (T. P. 237,832)	0 3 8
B 16	Gurukandurewatta	1 1 23
B 18a	Aralugaha-arawehena (part of T. P. 269,107)	0 1 20
B 18b	Do.	0 1 12
B 19	Weherawatthenekella, Hinnarangaskotuwa, Weherawatthenekella, Kehelwatthenekella	2 2 36
B 20	Rambukarawa	0 1 38
B 21	Rambukarawewatta, Ulugahagedarawatta, Pansalawatta, Aralugaha-arawewatta, Medakumburewatta, Madamewatta, Karagahakotuwa, Aralugaha-arawegedarawatta	7 3 14
B 22	Agalapasella, Aredetha, Dorakada-arawa, Aralugaha-arawa	11 0 12
B 23	Pansala-arawekumbura	0 1 25
B 24	Madamewattearawa	0 1 4
B 25	Kapuwatta, Agalapasawatta, Madamewatta, Ellewatta, Agalapasellerodda, Parangedarawatta, Dimbulagawawatta, Ellapitawatta, Gedarawatta, Dikwatta	10 1 4
B 26	Gedarawatta, Idamegedarawatta, Eramudugaskotuwa, Medakumburewatta	4 2 12
B 27	Galketiyaehewatta, Galketiyaewatta	3 1 30
B 28	Gannilekumbura, Kovilakumbura, Medakumbura, Weliarawebinna, Galketiye-kumbura, Ambagahaella, Medapolla, Welaella	16 1 24
B 28a	Welaellakumbura <i>alias</i> Rambukarawa (T. P. 81,296)	1 2 23
29	Deduantota-arawa, Ilukarawa	2 0 26
31	Dikrodehena (T. P. 57,633)	10 3 5
32	Dikrodehena (T. P. 57,634)	2 2 6
33	Dambugasellekumbura	2 0 12
33b	Do.	0 0 22
35	Eraboda, Hunt Club premises (T. P. 222,056)	2 3 36
35a	Do.	0 1 0
35b	Do.	0 0 25



Surveyor-General's Office,  
Colombo, August 24, 1911.

Scale of 16 Chains to an Inch.

A. H. G. DAWSON,  
for Surveyor-General.

Uva S. O. 12—1911.

**FINAL ORDERS.**

**Matara S. O. No. 1,563.**

Order under Section 4, Sub-section (1), of "The Waste Lands Ordinances of 1897, 1899, 1900, and 1903,"  
declaring Land to be Crown Property.

In the matter of the land commonly called or known as Mahahena, situate in the village of Dematapitiya, in the Kandaboda pattu of the Matara District, in the Southern Province, and of "The Waste Lands Ordinances of 1897, 1899, 1900, and 1903."

WHEREAS in pursuance of section 1 of the said Ordinances it was duly notified on November 27, 1908, that if no claim to the land commonly called or known as Mahahena, situate in the village of Dematapitiya, in the Kandaboda pattu of the Matara District, in the Southern Province, containing in extent 1 acre 2 roods and 24 perches, and shown as lot 7m in preliminary Plan 499, and in the annexed diagram, was made to John Murray Davies, Special Officer appointed under section 28 of the said Ordinances, within the period of three months from the date specified in such notice, such land would be deemed the property of the Crown, and dealt with on account of the Crown (*vide* Notice No. 3,261):

And whereas Don David Abeysiridana Samarakon Appuhamy of Lalpe made claim thereto, and whereas the said claimant has withdrawn his claim to the said land, I, John Murray Davies, Special Officer appointed under section 28 of the said Ordinances, under and by virtue of the powers vested in me in that behalf by section 4 of the said Ordinances, do hereby, on July 26, 1911, order and declare under section 4, sub-section (1) of the said Ordinances, that the said land, as more fully described herein below, is the property of the Crown.

*Description of the Land referred to.*

The following lot situated in the village of Dematapitiya, in the Kandaboda pattu of the Matara District, in the Southern Province, as described in the annexed diagram :—

Preliminary plan 499.

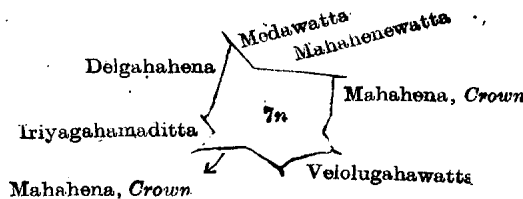
Situation: Dematapitiya village in Kandaboda pattu of Matara District.

Lot.	Name of Land.	Extent, A. R. P.
7n	Mahahena	1 2 24

and bounded as follows: on the north by Medawatta claimed by Don Andris Abeysiriwardana and others, Mahahenewatta claimed by Don Davith Abeysiridana Samarakoon Appuhamy and others; on the east by Mahahena sold by the Crown; on the south by Velolugahawatta claimed by Senanayakage Saunhami, &c., and Mahahena sold by the Crown; and on the west by Iriyagahamaditta claimed by Wijesin Arachchige Don Abaran and others, and Delgahahena claimed by Wickramaratna Jayatunga Don Dines.

J. M. DAVIES,  
Special Officer.

July 26, 1911.



Scale of 8 Chains to an Inch.

Surveyor-General's Office,  
Colombo, July 7, 1911.

A. H. G. DAWSON,  
for Surveyor-General.

**Hambantota S. O. No. 585.**

**Order under Section 4, Sub-section (1), of "The Waste Lands Ordinances of 1897, 1899, 1900, and 1903," admitting Land to be Private Property.**

In the matter of the land commonly called or known as Raluwegewattehena, situate in the village of Handapangalageaina, in the West Giruwa pattu of the Hambantota District, in the Southern Province, and of "The Waste Lands Ordinances of 1897, 1899, 1900, and 1903."

WHEREAS in pursuance of section 1 of the said Ordinances it was duly notified on April 10, 1908, that if no claim to the land commonly called or known as Raluwegewattehena, situate in the village of Handapangalageaina, in the West Giruwa pattu of the Hambantota District, in the Southern Province, containing in extent 1 acre and 6 perches, and shown as lot 16j in preliminary plan 386, and in the annexed diagram, was made to Walter Ernest Wait, Special Officer appointed under section 28 of the said Ordinances, within the period of three months from the date specified in such notice, such land would be deemed the property of Crown, and dealt with on account of the Crown (*vide* Notice No. 3,023):

And whereas Ranaweera Gamachchige Allis Appu of Handapangalageaina made claim thereto, and Horward Orme Fox, Special Officer appointed under section 28 of the said Ordinances, made due inquiry into such claim, I, Walter Ernest Wait, Special Officer appointed under section 28 of the said Ordinances, with the consent of His Excellency the Governor, do hereby admit the claim of the said claimant to the said land, as more fully described herein below, under section 4, sub-section (1), of the said Ordinances.

*Description of the Land referred to.*

The following lot situated in the village of Handapangalageaina, in the West Giruwa pattu of the Hambantota District, in the Southern Province, as described in the annexed diagram :—

Preliminary plan 386.

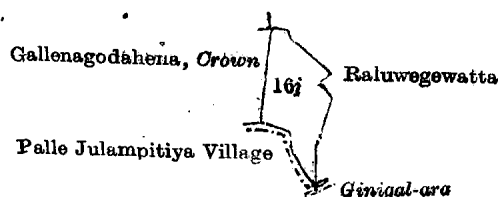
Situation: Handapangalageaina village in West Giruwa pattu of Hambantota District.

Lot.	Name of Land.	Extent, A. R. P.
16j	Raluwegewattehena	1 0 6

and bounded as follows: on the north and east by Raluwegewatta claimed by Ranaweeragamachchige Don Allis; on the south by the Ginigalara, the village limit of Palle Julampitiya; on the west by Gallenagodahena declared to be the property of the Crown under the Waste Lands Ordinances.

W. E. WAIT,  
Special Officer.

July 6, 1911.



Scale of 8 Chains to an Inch.

Surveyor-General's Office,  
Colombo, June 17, 1910.

J. B. M. RIDOUT,  
for Surveyor-General.



**Hambantota S. O. No. 586.****Order under Section 2 of "The Waste Lands Ordinances of 1897, 1899, 1900, and 1903,"  
declaring Lands to be Crown Property.**

In the matter of the lands commonly called or known as Madinawattehena, Kerellagodella, &c., situate in the village of Handapangalageaina, in the West Giruwa pattu of the Hambantota District, in the Southern Province, and of "The Waste Lands Ordinances of 1897, 1899, 1900, and 1903."

THE notice required by section 1 of "The Waste Lands Ordinances of 1897, 1899, 1900, and 1903," having been duly published in manner prescribed by that section in respect of the above-named lands (*vide* Notice No. 3,023), and no claim having been made to the said lands or to any interest therein within the period of three months from the date specified in the said notice, I, Walter Ernest Wait, Special Officer appointed under section 28 of the said Ordinances, under and by virtue of the powers vested in me in that behalf by section 2 of the said Ordinances, do hereby, on July 6, 1911, order and declare that the said lands, as more fully described herein below, situate in the village of Handapangalageaina, in the West Giruwa pattu of the Hambantota District, in the Southern Province, and shown as lots 1, 2, 3, 5, 7, 10, 15, 16a, 16e, 31, 39, 42, 52, 63, 70, 71, 77 in preliminary plan 386, and in the annexed diagrams, and containing in extent 30 acres 1 rood and 6 perches, are the property of the Crown.

*Description of the Lands referred to.*

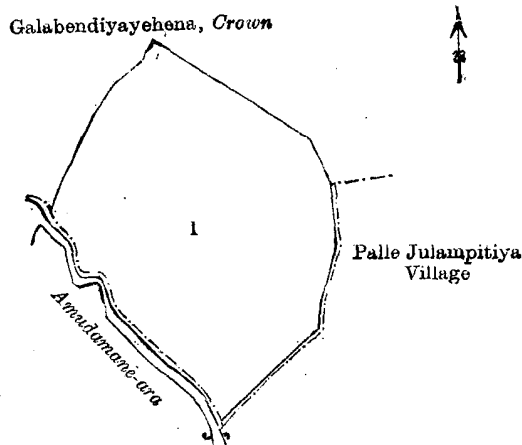
The following lots situated in the village of Handapangalageaina, in the West Giruwa pattu of the Hambantota District, in the Southern Province, as described in the annexed diagrams:—

**I.—Preliminary plan 386.**

Situation: Handapangalageaina village in West Giruwa pattu of Hambantota District.

Lot.	Name of Land.	Extent, A. R. P.
1	Madinawattehena	12 2 1

and bounded as follows: on the north by Galabendiyayehena declared to be the property of the Crown under the Waste Lands Ordinances; on the east by Galabendiyayehena declared to be the property of the Crown under the Waste Lands Ordinances, the village limit of Palle Julampitiya; on the south by the village limit of Palle Julampitiya, the Amudamane-ara; on the west by the Amudamane-ara, and Galabendiyayehena declared the property of the Crown under the Waste Lands Ordinances.



Surveyor-General's Office,  
Colombo, June 2, 1911.

Scale of 8 Chains to an Inch.

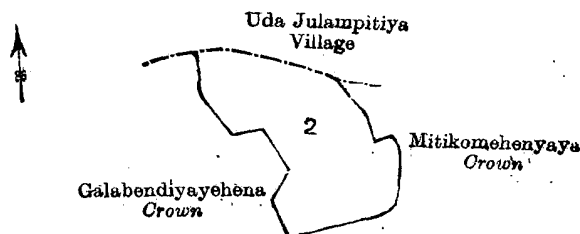
A. H. G. DAWSON,  
for Surveyor-General.

**II.—Preliminary plan 386.**

Situation: Handapangalageaina in West Giruwa pattu of Hambantota District.

Lot.	Name of Land.	Extent, A. R. P.
2	Kerellagodella	4 0 24

and bounded as follows: on the north by the village limit of Uda Julampitiya; on the east and south by Mitikomehenyaya declared to be the property of the Crown under the Waste Lands Ordinances; on the west by Galabendiyayehena declared to be the property of the Crown under the Waste Lands Ordinances.



Surveyor-General's Office,  
Colombo, June 2, 1911.

Scale of 8 Chains to an Inch.

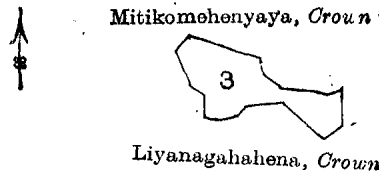
A. H. G. DAWSON,  
for Surveyor-General.

**III.—Preliminary plan 386.**

Situation: Handapangalageaina village in West Giruwa pattu of Hambantota District.

Lot.	Name of Land.	Extent, A. R. P.
3	Liyangahahena	1 1 2

and bounded as follows: on the north by Mitikomehenyaya declared to be the property of the Crown under the Waste Lands Ordinances; on the east, south, and west by Liyanagahahena declared to be the property of the Crown under the Waste Lands Ordinances.



Surveyor-General's Office,  
Colombo, June 2, 1911.

Scale of 8 Chains to an Inch.

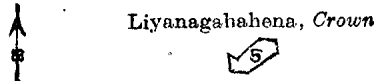
A. H. G. DAWSON,  
for Surveyor-General.

IV.—Preliminary plan 386.

Situation : Handapangalageaina village in West Giruwa pattu of Hambantota District.

Lot.	Name of Land.	Extent, A. R. P.
5	Metikomehenekoratuwa	0 0 24

and bounded as follows : on the north, east, south, and west by Liyangahahena declared to be the property of the Crown under the Waste Lands Ordinances.



Surveyor-General's Office,  
Colombo, June 2, 1911.

Scale of 8 Chains to an Inch.

A. H. G. DAWSON,  
for Surveyor-General.

V.—Preliminary plan 386.

Situation : Handapangalageaina village in West Giruwa pattu of Hambantota District.

Lot.	Name of Land.	Extent, A. R. P.
7	Kunuwattuwegewatta	0 2 15

and bounded as follows : on the north by Gallenegodahena declared to be the property of the Crown under the Waste Lands Ordinances ; on the east and south by Deniyagawahena declared to be the property of the Crown under the Waste Lands Ordinances ; on the west by Gallenegodahena declared to be the property of the Crown under the Waste Lands Ordinances.



Surveyor-General's Office,  
Colombo, June 2, 1911.

Scale of 8 Chains to an Inch.

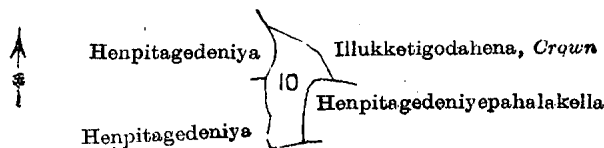
A. H. G. DAWSON,  
for Surveyor-General.

VI.—Preliminary plan 386.

Situation : Handapangalageaina village in West Giruwa pattu of Hambantota District.

Lot.	Name of Land.	Extent, A. R. P.
10	Henpitagedeniyestmaga	0 3 12

and bounded as follows : on the north by Illukketigodahena declared to be the property of the Crown under the Waste Lands Ordinances ; on the east by Henpitagedeniyepahalakella claimed by Henpitagamage Punchihamy ; on the south by Henpitagedeniya claimed by Henpitagamage Punchihamy ; on the west by Henpitagedeniya claimed by Henpitagamage Punchihamy, Henpitagedeniya granted at half-improved value.



Surveyor-General's Office,  
Colombo, June 2, 1911.

Scale of 8 Chains to an Inch.

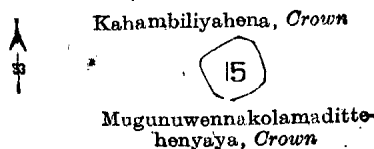
A. H. G. DAWSON,  
for Surveyor-General.

VII.—Preliminary plan 386.

Situation : Handapangalageaina village in West Giruwa pattu of Hambantota District.

Lot.	Name of Land.	Extent, A. R. P.
15	Maragodahenekoratuwa	0 2 2

and bounded as follows : on the north by Kahambiliyahena declared to be the property of the Crown under the Waste Lands Ordinances ; on the east by Kahambiliyahena declared to be the property of the Crown under the Waste Lands Ordinances ; on the south and west by Mugunuwennakolamaditthenyaya declared to be the property of the under the Waste Lands Ordinances.



Surveyor-General's Office,  
Colombo, June 2, 1911.

Scale of 8 Chains to an Inch.

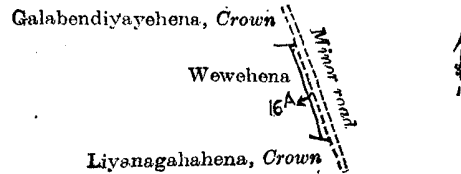
A. H. G. DAWSON,  
for Surveyor-General.

## VIII.—Preliminary plan 386.

Situation : Handapangalageaina village in West Giruwa pattu of Hambantota District.

Lot.	Name of Land.	Extent, A. R. P.
16a	Wewehena (reservation for road)	0 0 16

and bounded as follows : on the north by Galabendiyayehena declared to be the property of the Crown under the Waste Lands Ordinances ; on the east by a minor road ; on the south by Liyanagahahena declared to be the property of the Crown under the Waste Lands Ordinances ; on the west by Wewehena sold by Crown.



Surveyor-General's Office,  
Colombo, June 2, 1911.

Scale of 8 Chains to an Inch.

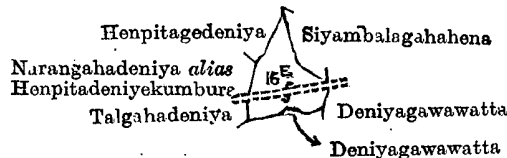
A. H. G. DAWSON,  
for Surveyor-General.

## IX.—Preliminary plan 386.

Situation : Handapangalageaina village in West Giruwa pattu of Hambantota District.

Lot.	Name of Land.	Extent, A. R. P.
16e	Deniyawattagawahena	0 3 2

and bounded as follows : on the north by Henpitagedeniya claimed by Henpitagamage Punchihamy, Siyambalagahahena claimed by Kodikarage Don Siman and others ; on the east by Deniyagawawatta sold by the Crown ; on the south by Deniyagawawatta claimed by Kodikarage Don Siman ; on the west by Talgahadeniya claimed by Kodikarage Don Siman, Narangahadeniya *alias* Henpitadeniyekumbura claimed by Kodikarage Don Simon, Henpitagedeniya claimed by Henpitagamage Punchihamy.



Surveyor-General's Office,  
Colombo, June 2, 1911.

Scale of 8 Chains to an Inch.

A. H. G. DAWSON,  
for Surveyor-General.

## X.—Preliminary plan 386.

Situation : Handapangalageaina village in West Giruwa pattu of Hambantota District.

Lot.	Name of Land.	Extent, A. R. P.
31	Bulugahahenkella	0 2 11

and bounded as follows : on the north and east by Bulugahahena declared to be the property of the Crown under the Waste Lands Ordinances ; on the south and west by Siyambalahena declared to be the property of the Crown under the Waste Lands Ordinances.

Bulugahahena, Crown



Siyambalahena, Crown

Surveyor-General's Office,  
Colombo, June 2, 1911.

Scale of 8 Chains to an Inch.

A. H. G. DAWSON,  
for Surveyor-General.

## XI.—Preliminary plan 386.

Situation : Handapangalageaina village in West Giruwa pattu of Hambantota District.

Lot.	Name of Land.	Extent, A. R. P.
39	Indiketiya Koratuwa	0 1 14

and bounded as follows : on the north by Asamodagangodellehena declared to be the property of the Crown under the Waste Lands Ordinances ; on the east by Asamodagangodellekoratuwa declared to be the property of the Crown under the Waste Lands Ordinances ; on the south by Ketakelagahahena declared to be the property of the Crown under the Waste Lands Ordinances ; on the west by Asamodagangodellehena declared to be the property of the Crown under the Waste Lands Ordinances.

Asamodagangodellekoratuwa  
Crown



Asamodagangodellehena, Crown

Ketakelagahahena, Crown

Surveyor-General's Office,  
Colombo, June 2, 1911.

Scale of 8 Chains to an Inch.

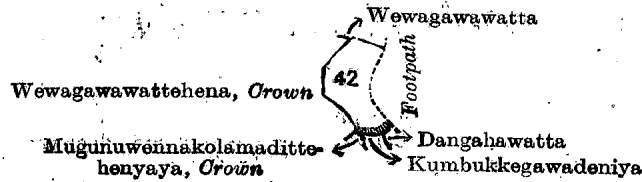
A. H. G. DAWSON,  
for Surveyor-General.

## XII.—Preliminary plan 386.

Situation : Handapangalageaina village in West Giruwa pattu of Hambantota District.

Lot.	Name of Land.	Extent, A. R. P.
42	Kumbukkegawawewa	0 2 16

and bounded as follows : on the north by Wewagawawatta claimed by Handapangalage Babun and others ; on the east by a footpath ; on the south by Dangahawatta claimed by Ranaweeragamachchige Don Nicholas and others, Kumbukkegawadeniya claimed by Ranaweeragamachchige Aberan and others, Mugunuwennakolamadittehenyaya declared to be the property of the Crown under the Waste Lands Ordinances ; on the west by Wewagawawattehena claimed by Crown.



Surveyor-General's Office,  
Colombo, June 2, 1911.

Scale of 8 Chains to an Inch.

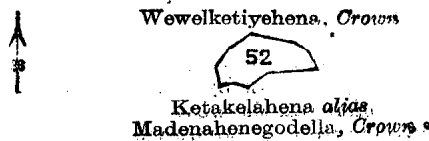
A. H. G. DAWSON,  
for Surveyor-General.

XIII.—Preliminary plan 386.

Situation : Handapangalageaina village in West Giruwa pattu of Hambantota District.

Lot.	Name of Land.	Extent, A. R. P.
52	Ambalamagawawatta	0 2 16

and bounded as follows : on the north and east by Wewelketiyehena declared to be the property of the Crown under the Waste Lands Ordinances ; on the south by Ketakelahena *alias* Madenahenegodella declared to be the property of the Crown under the Waste Lands Ordinances ; on the west by Wewelketiyehena declared to be the property of the Crown under the Waste Lands Ordinances.



Surveyor-General's Office,  
Colombo, June 2, 1911.

Scale of 8 Chains to an Inch.

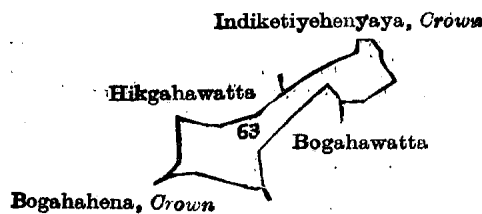
A. H. G. DAWSON,  
for Surveyor-General.

XIV.—Preliminary plan 386.

Situation : Handapangalageaina village in West Giruwa pattu of Hambantota District.

Lot.	Name of Land.	Extent, A. P. P.
63	Henpitagewattahena <i>alias</i> Bogahahena	1 2 6

and bounded as follows : on the north by Hikgahawatta claimed by Ranaweeragama Don Samuel and others, Indiketiyehenyaya declared to be the property of the Crown under the Waste Lands Ordinances ; on the east by Indiketiyehenyaya declared to be the property of the Crown under the Waste Lands Ordinances ; on the south by Indiketiyehenyaya declared to be the property of the Crown under the Waste Lands Ordinances, Bogahawatta granted at half-improved value, Bogahahena declared to be the property of the Crown under the Waste Lands Ordinances ; on the west by Hikgahawatta claimed by Ranaweeragama Don Samel and others.



Surveyor-General's Office,  
Colombo, June 2, 1911.

Scale of 8 Chains to an Inch.

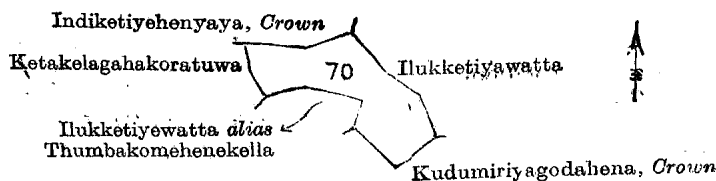
A. H. G. DAWSON,  
for Surveyor-General.

XV.—Preliminary plan 386.

Situation : Handapangalageaina village in West Giruwa pattu of Hambantota District.

Lot.	Name of Land.	Extent, A. R. P.
70	Thumbakomehenekoratuwa	1 3 19

and bounded as follows : on the north by Indiketiyehenyaya declared to be the property of the Crown under the Waste Lands Ordinances, Ilukketiyawatta claimed by Yalat Patiranage Annohamy ; on the east by Ilukketiyawatta claimed by Yalat Patiranage Annohamy ; on the south by Kudumiriyagodahena declared to be the property of the Crown under the Waste Lands Ordinances, Ilukketiyawatta *alias* Thumbakomehenekella claimed by Kodikarage Don Samel ; on the west by Ketakelagahakoratuwa sold by Crown.



Surveyor-General's Office,  
Colombo, June 2, 1911.

Scale of 8 Chains to an Inch.

A. H. G. DAWSON,  
for Surveyor-General.

XVI.—Preliminary plan 386.

Situation : Handapangalageaina village in West Giruwa pattu of Hambantota District.

Lot.	Name of Land.	Extent, A. R. P.
71	Godawalahenekella	0 1 10

and bounded as follows : on the north, east, south, and west by Indiketiyehenyaya declared to be the property of the Crown under the Waste Lands Ordinances.

Indiketiyeheyaya, Crown



Surveyor-General's Office,  
Colombo, July 2, 1911.

Scale of 8 Chains to an Inch.

A. H. G. DAWSON,  
for Surveyor-General.

XVII.—Preliminary plan 386.

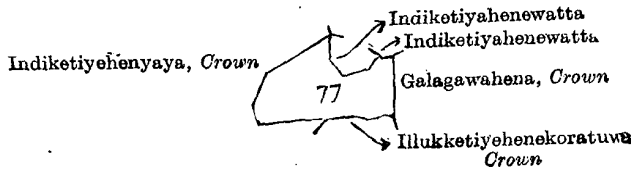
Situation : Handapangalageaina village in West Giruwa pattu of Hambantota District.

Lot.	Name of Land.	Extent, A. R. P.
77	Indiketiyehekella	1 2 21

and bounded as follows : on the north by Indiketiyeheyaya declared to be the property of the Crown under the Waste Lands Ordinances, Indiketiyehekewatta sold by Crown, Indiketiyehekewatta claimed by Kitulegoda Juwanis Appu ; on the east by Galagawahena declared to be the property of the Crown under the Waste Lands Ordinances ; on the south by Illukketiyehekewatta declared to be the property of the Crown under the Waste Lands Ordinances, Indiketiyeheyaya declared to be the property of the Crown under the Waste Lands Ordinances ; on the west by Indiketiyeheyaya declared to be the property of the Crown under the Waste Lands Ordinances.

July 6, 1911.

W. E. WAIT,  
Special Officer.



Surveyor-General's Office,  
Colombo, June 2, 1911.

Scale of 8 Chains to an Inch.

A. H. G. DAWSON,  
for Surveyor-General.

**Hambantota S. O. No. 587.**

**Order under Section 4, Sub-section (1), of "The Waste Lands Ordinances of 1897, 1899, 1900, and 1903," declaring Lands to be Crown Property.**

In the matter of the lands commonly called or known as Godanehena, Galeyaya, &c., situate in the village of Lunama, in the East Giruwa pattu of the Hambantota District, in the Southern Province, and of "The Waste Lands Ordinances of 1897, 1899, 1900, and 1903."

WHEREAS in pursuance of section 1 of the said Ordinances it was duly notified on August 28, 1908, that if no claim to the lands commonly called or known as Godanehena, Galeyaya, &c., situate in the village of Lunama, in the East Giruwa pattu of the Hambantota District, in the Southern Province, containing in extent 1,351 acres 1 rood and 21 perches, and shown as lots 1a, 1a2, 1a5, 1a6, 1a7, 1a8, 1a9, 1a12, 1a22, 1a23, 1a24, 1a26, and 1a13 in preliminary plan 467, and in the annexed diagrams, was made to Walter Ernest Wait, Special Officer appointed under section 28 of the said Ordinances, within the period of three months from the date specified in such notice, such lands would be deemed the property of the Crown, and dealt with on account of the Crown (*vide* Notice No. 3,160) :

And whereas (1) J. W. R. Illangakoon on behalf of his mother Mrs. J. H. Illangakoon *alias* Rosamond Illangakoon, (2) Kaludewa Enishamy, (3) Abeysin Gamachchige Don Davit made claim thereto, and whereas the said claimants have withdrawn their claims to the said lands, I, Walter Ernest Wait, under and by virtue of the powers vested in me in that behalf by section 4 of the said Ordinances, do hereby, on June 27, 1911, order and declare under section 4, sub-section (1), of the said Ordinances, that the said lands, as more fully described herein below, are the property of the Crown.

*Description of the Lands referred to.*

The following lots situated in the village of Lunama, in the East Giruwa pattu of the Hambantota District, in the Southern Province, as described in the annexed diagrams :—

Preliminary plan 467.

Situation : Lunama village in East Giruwa pattu of Hambantota District.

Lot.	Name of Lands.	Extent, A. R. P.	Lot:	Name of Land.	Extent, A. R. P.
1a	Godanehena, Galeyaya, Lunama-bedda, Nonagamabedda, Ussan-godabedda, &c.	1,345 0 27	1a9	Karetewatta	0 1 30
1a2	Maragahawattehena	0 0 7	1a12	Palugahawatta	0 1 10
1a5	Dehigahawattekella	0 1 0	1a22	Mandagalahena	0 1 24
1a6	Kongahawatta	0 1 14	1a23	Julgahakoratuwa	1 0 33
1a7	Halpandeniyeawatta <i>alias</i> Siyam-balagahawatta	0 2 20	1a24	Mandagalakumburekella	0 0 31
1a8	Hewawatta	0 1 19	1a26	Mandagalahena	1 1 25
					<u>1,350 3 0</u>

and bounded as follows : on the north by the village limit of Minietiliya, the village limit of Beminiyanwila ; on the east by the village limit of Tavaluwila, the high road from Hambantota to Tangalla, Nonagamawewa declared property of the Crown under the Waste Lands Ordinances, the high road from Hambantota to Tangalla, Kandiyagawamahakumbura claimed by Mallawa Raja Don Andreas Abeysikera and others, Pansalakumburepallankella declared property of the Crown under the Waste Lands Ordinances, Kandiyagawamahakumbura claimed by Mallawa Raja Don Andreas Abeysikera and others, Welipatanwilabedda declared property of Crown under the Waste Lands Ordinances, Usangodapittenna declared property of the Crown under the Waste Lands Ordinances, Welipatanwilabedda declared property of the Crown under the Waste Lands Ordinances, the village limit of Welipatanwila ; on the south by Rattana declared property of the Crown under the Waste Lands Ordinances, a rock declared property of the Crown under the Waste Lands Ordinances, Rattana declared property of the Crown under the Waste Lands Ordinances ; on the west by the Lunama Kalapuwa, Palugahapotawa claimed by Mallawa Raja Don Andirias Abeysikera Appuhamy and others, Galabendimulla sold by Crown, Weliheneakula (T. P. 272,422) sold by Crown, Galabendimulla (T. P. 275,604) sold by Crown.

Pattiyekumbura claimed by Mallawa Raja Don Andrias Abeysekera Appuhamy and others, Siyambalagahawatta granted at half-improved value, Wedikkarawatta claimed by Mahawelagamage Don Siman, Siyambalagahawatta granted at half-improved value, Katusarabedda declared property of the Crown under the Waste Lands Ordinances, Malitangahawatta granted at half-improved value, Palugahawatta claimed by Wijenayaka Mahawelagamage Don Siman, Palugahawatta (T. P. 207,054), Julgahawattekella (reservation for road) declared property of the Crown under the Waste Lands Ordinances, high road from Hambantota to Tangalla, Mandagalahena (reservation for road) declared property of the Crown under the Waste Lands Ordinances, Dalugahawatta (T. P. 222,067), Malitangahawatta (T. P. 241,212), Mandagalahena (T. P. 219,769 and 219,662), Julgahawatta sold by Crown, Mandagalawekadawewayaya (T. P. 272,320) sold by Crown, Mandagalahena (T. P. 275,647) sold by Crown, Wekadekumbura (T. P. 241,105), Mandagalawewa declared property of the Crown under the Waste Lands Ordinances, Mandagalahena sold by Crown, Mandagalawewa declared property of the Crown under the Waste Lands Ordinances, Patagigahakumbura sold by Crown, Lunamawewa declared property of the Crown under the Waste Lands Ordinances, Siyambalagahalandekella (T. P. 274,080) sold by Crown, Siyambalagahalandekella (T. P. 272,111) sold by Crown, Siyambalagahawatta (T. P. 219,685), Inginiyangahawatta (T. P. 219,708), Mandagalahena (reservation for road) declared property of the Crown under the Waste Lands Ordinances, the high road from Tangalla to Hambantota, Mandagalahena (reservation for road) declared property of the Crown under the Waste Lands Ordinances, Malitangahawatta (T. P. 204,577), Mandagalahena (reservation for road) declared property of the Crown under the Waste Lands Ordinances, Nugagahawatta (T. P. 207,053), Malitangahawatta sold by Crown, Lunuwaniyagahawatta claimed by Crown and Liyana Arachchige Don Bastian and others, Dehigahawatta claimed by Crown, Kongahawatta claimed by Crown and Malawa Arachchige Hendrick and others, Halpandeniyeawatta *alias* Siyambalagahawatta granted at half-improved value (T. P. 272,110), Geeganawatta claimed by Crown and Vitaranagamage Yakaduru Appu and others, Siyambalagahawatta *alias* Kohombagahawatta admitted private, Palugahawatta claimed by Crown, Karatawatta *alias* Siyambalagahawatta claimed by Crown, Siyambalagahawatta claimed by Crown, Lewayagawahena claimed by Crown, the Lunamakalapuwa, the village limit of Hiwalgala, the village limit of Kiula, the village limit of Minieliya.

NOTE.—The following lots lying within the above boundaries are excluded from this part of the order, and their aggregate acreage of 4 acres 1 rood and 7 perches is not included in the acreage of 1,350 acres and 3 roods given above:—

Lot.	Name of Land.	Extent, A. R. P.
1a1	Maragahawatta	0 3 30
1k	Siyambalagahawatta (T. P. 219,711)	3 1 17
		4 1 7

[For Diagram see page 985.]

#### II.—Preliminary plan 467.

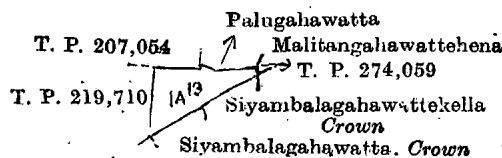
Situation: Lunama village in East Giruwa pattu of Hambantota District.

Lot.	Name of Land.	Extent, A. R. P.
1a13	Siyambalagahawattekella	0 2 21

and bounded as follows: on the north by T. P. 207,054, Palugahawatta claimed by Wijenayake Mahawelagamage Don Siman; on the east by Malitangahawattehena granted at half-improved value, T. P. 274,059; on the south by Siyambalagahawattekella claimed by Crown, Siyambalagahawatta claimed by Crown; on the west by T. P. 219,710.

W. E. WAIT,  
Special Officer.

June 27, 1911.



Surveyor-General's Office,  
Colombo, May 16, 1911.

Scale of 8 Chains to an Inch.

A. H. G. DAWSON,  
for Surveyor-General.

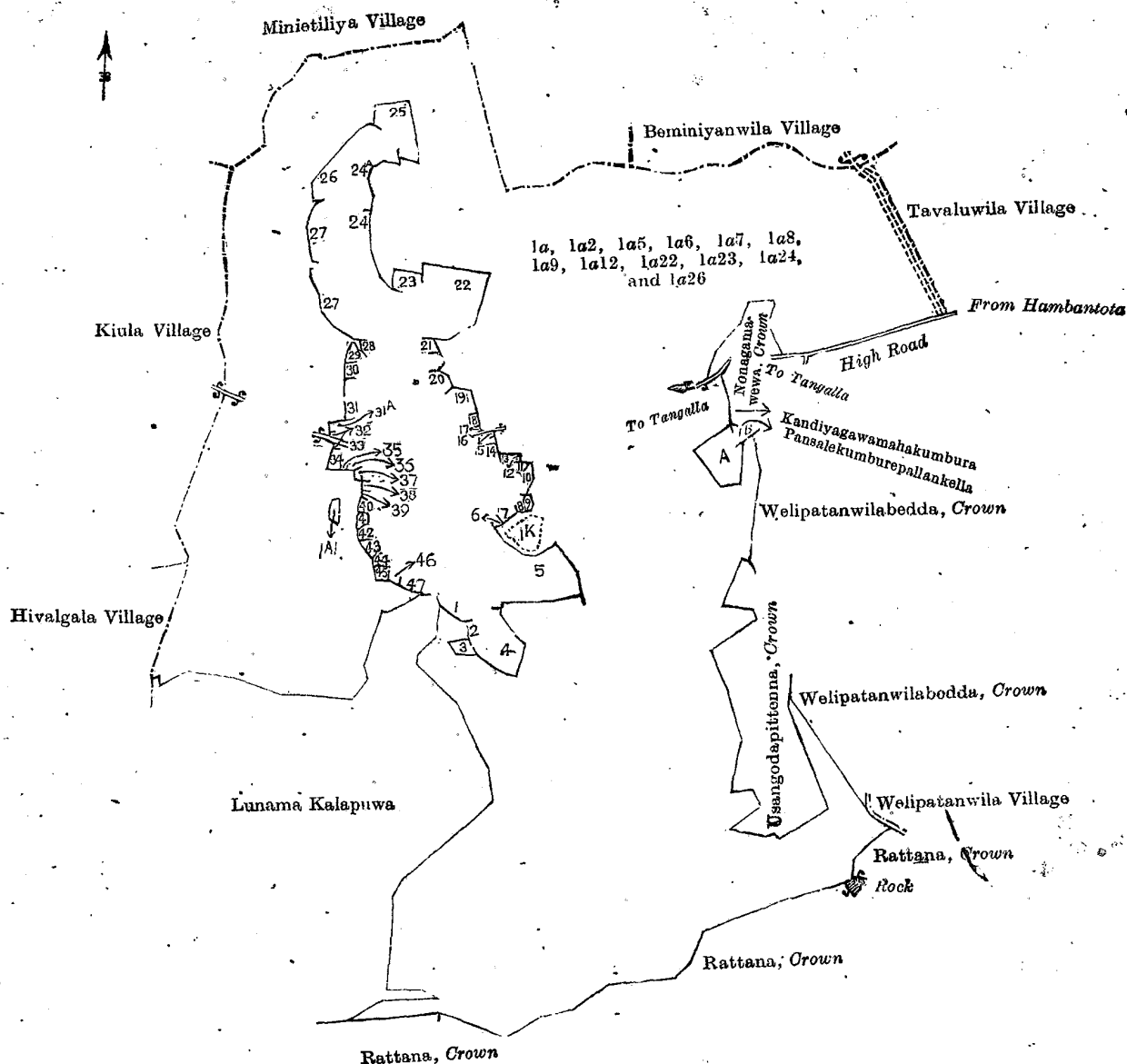
#### Hambantota S. O. No. 588.

Order under Section 4, Sub-section (1), of "The Waste Lands Ordinances of 1897, 1899, 1900, and 1903."

In the matter of the lands commonly called or known as Hompolahena, situate in the village of Talapatkanda, in the West Giruwa pattu of the Hambantota District, in the Southern Province, and of "The Waste Lands Ordinances of 1897, 1899, 1900, and 1903."

WHEREAS in pursuance of section 1 of the said Ordinances it was duly declared and notified on December 10, 1909, that if no claim to the lands commonly called or known as Hompolahena, situate in the village of Talapatkanda, in the West Giruwa pattu of the Hambantota District, in the Southern Province, containing in extent 3 roods and 34 perches, and shown as lots 5d and 5h in preliminary plan 219, and in the annexed diagram, was made to John Murray Davies, Special Officer appointed under section 28 of the said Ordinances, within the period of three months from the date specified in the said notice, such lands would be declared the property of the Crown, and dealt with on account of the Crown (*vide* Notice No. 3,643):

And whereas Maddumage Appu of Talapatkanda made claim thereto, and Malcolm Stevenson, Special Officer appointed under section 28 of the said Ordinances, made due inquiry into such claim, and whereas the said claimant and the aforesaid Special Officer, with the consent of His Excellency the Governor, came to an agreement in writing dated September 22, 1910, concerning the said lands, under section 4, sub-section (1), of the said Ordinances, whereby it was agreed that the said claimant should be declared the purchaser of the said lands upon payment, on or before October 22, 1910, to the Assistant Government Agent of Hambantota, of a sum of Five Rupees (Rs. 5) only, as the purchase amount of the said lands, and whereas the said amount has been duly paid by the said claimant, he is hereby, in pursuance of the agreement afore-mentioned, declared to be the purchaser of the said lands, as more fully described herein below.



- 1 Palugahapotawa
- 2 Galabandinulla
- 3 Weliheneakula (T. P. 272,422)
- 4 Galubandinulla (T. P. 275,604)
- 5 Pattiyekumbura
- 6 Siyambalagahawatta
- 7 Wedikkarawatta
- 8 Siyambalagahawatta
- 9 Siyambalagahawatta
- 10 Katusarabedda, *Crown*
- 11 Malitangahawatta
- 12 Malitangahawatta
- 13 Palugahawatta
- 14 Palugahawatta (T. P. 207,054)
- 15 Julgahawattekella (Reservation for Road), *Crown*
- 16 High Road from Hambantota to Tangalla
- 17 Mandagalahena (Reservation for Road), *Crown*
- 18 Dalukgaliawatta (T. P. 222,067)
- 19 Malitangahawatta (T. P. 241,212)

- 20 Mandagalahena (T. Ps. 219,769 and 219,662)
- 21 Julgahawatta
- 22 Mandagalawekadawewayaya (T. P. 272,320)
- 23 Mandagalahena (T. P. 275,647)
- 24 Wekadekumbura (T. P. 241,105)
- 24a Mandagalawewa, *Crown*
- 25 Mandagalahena
- 26 Mandagalawewa, *Crown*
- 27 Patagigahakumbura
- 28 Lunamawewa, *Crown*
- 29 Siyambalagahalandekella (T. P. 274,080)
- 30 Siyambalagahalandekella (T. P. 272,111)
- 31 Siyambalagahawatta (T. P. 219,685)
- 31a Inginiyanshawatta (T. P. 219,708)
- 32 Mandagalahena (Reservation for Road), *Crown*
- 33 High Road from Tangalla to Hambantota

- 32 Mandagalahena (Reservation for Road), *Crown*
- 34 Malitangahawatta (T. P. 204,577)
- 35 Mandagalahena (Reservation for Road), *Crown*
- 36 Nugagahawatta (T. P. 207,053)
- 37 Malitangahawatta
- 38 Lunuweraniyagahawatta, *Crown*
- 39 Dehigahawatta, *Crown*
- 40 Kongahawatta, *Crown*
- 41 Halpendeniyewatta *alias* Siyambalagahawatta (T. P. 272,110)
- 42 Geeganawatta, *Crown*
- 43 Siyambalagahawatta *alias* Kohombagahawatta
- 44 Palugahawatta, *Crown*
- 45 Karatawatta *alias* Siyambalagahawatta, *Crown*
- 46 Siyambalagahawatta, *Crown*
- 47 Lewayagawahena, *Crown*

A Pansalakumburepallankella, *Crown*  
 B Kandiyagawamahakumbura

*Description of the Lands referred to.*

The following lots situated in the village of Talapatkanda, in the West Giruwa pattu of the Hambantota District, in the Southern Province, as described in the annexed diagram:—

Preliminary plan 219.

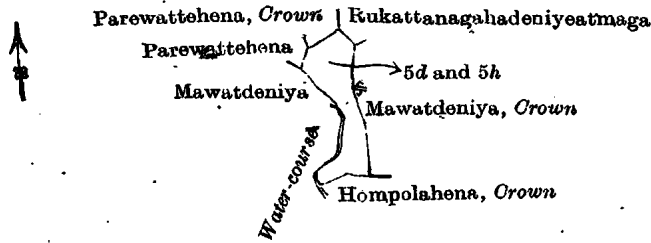
Situation : Talapatkanda village in West Giruwa pattu of Hambantota District.

Lot.	Name of Land.	Extent, A. R. P.
5d	Hompolahena	0 1 36
5h	Do.	0 1 38
		0 3 34

and bounded as follows : on the north by Parewattehena claimed by Maddumage Wattuhami and others, Parewattehena declared the property of the Crown under the Waste Lands Ordinances, Rukattanagahadeniyeatmaga claimed by Gamage Loku Appu and others ; on the east by Mawatadeniya claimed by the Crown ; on the south by Hompolahena claimed by the Crown ; on the west by a water-course, Mawatdeniya claimed by Maddumage Allis Appu and others.

July 20, 1911.

J. M. DAVIES,  
Special Officer.



Surveyor-General's Office,  
Colombo, June 15, 1911.

Scale of 8 Chains to an Inch.

A. H. G. DAWSON,  
for Surveyor-General.

Hambantota S. O. No. 589.

Order under Section 4, Sub-section (1), of "The Waste Lands Ordinances of 1897, 1899, 1900, and 1903."

In the matter of the land commonly called or known as Tittlewattehena, situate in the village of Talapatkanda, in the West Giruwa pattu of the Hambantota District, in the Southern Province, and of "The Waste Lands Ordinances of 1897, 1899, 1900, and 1903."

WHEREAS in pursuance of section 1 of the said Ordinances it was duly declared and notified on December 10, 1909, that if no claim to the land commonly called or known as Tittlewattehena, situate in the village of Talapatkanda, in the West Giruwa pattu of the Hambantota District, in the Southern Province, containing in extent 2 roods and 23 perches, and shown as lot 26a in preliminary plan 219, and in the annexed diagram, was made to John Murray Davies, Special Officer appointed under section 28 of the said Ordinances, within the period of three months from the date specified in the said notice, such land would be declared the property of the Crown, and dealt with on account of the Crown (*vide* Notice No. 3,643) :

And whereas Maddumage Dingi Appu made claim thereto, and Malcolm Stevenson, Special Officer appointed under section 28 of the said Ordinances, made due inquiry into such claim, and whereas the said claimant and the aforesaid Special Officer, with the consent of His Excellency the Governor, came to an agreement in writing dated June 22, 1910, concerning the said land, under section 4, sub-section (1), of the said Ordinances, whereby it was agreed that the said claimant should be declared the purchaser of the said land upon payment, on or before August 22, 1910, to the Assistant Government Agent of Hambantota, a sum of Three Rupees and Twenty-five Cents (Rs. 3.25) only, as the purchase amount of the said land, and whereas the said amount has been duly paid by the said claimant, he is hereby, in pursuance of the agreement afore-mentioned, declared to be the purchaser of the said land, as more fully described herein below.

*Description of the Land referred to.*

The following lot situated in the village of Talapatkanda, in the West Giruwa pattu of the Hambantota District, in the Southern Province, as described in the annexed diagram:—

Preliminary plan 219.

Situation : Talapatkanda village in West Giruwa pattu of Hambantota District.

Lot.	Name of Land.	Extent, A. R. P.
26a	Tittlewattehena	0 2 23

and bounded as follows : on the north and east by Tittlehena claimed by the Crown ; on the south by Tittlehena claimed by the Crown, Tittlewatta granted at half-improved value ; on the west by Tittlewatta granted at half-improved value, Tittlehena claimed by the Crown.

July 20, 1911.

J. M. DAVIES,  
Special Officer.



Surveyor-General's Office,  
Colombo, June 15, 1911.

Scale of 8 Chains to an Inch.

A. H. G. DAWSON,  
for Surveyor-General.



**Hambantota S. O. No. 590.****Order under Section 4, Sub-section (1), of "The Waste Lands Ordinances of 1897, 1899, 1900, and 1903," admitting Land to be Private Property.**

In the matter of the land commonly called or known as Kalugahagawakoratuwa, situate in the village of Talapatkanda, in the West Giruwa pattu of the Hambantota District, in the Southern Province, and of "The Waste Lands Ordinances of 1897, 1899, 1900, and 1903."

WHEREAS in pursuance of section 1 of the said Ordinances it was duly notified on December 10, 1909, that if no claim to the land commonly called or known as Kalugahagawakoratuwa, situate in the village of Talapatkanda, in the West Giruwa pattu of the Hambantota District, in the Southern Province, containing in extent 1 acre 1 rood and 17 perches, and shown as lot 2 in preliminary plan 219, and in the annexed diagram, was made to John Murray Davies, Special Officer appointed under section 28 of the said Ordinances, within the period of three months from the date specified in such notice, such land would be deemed the property of Crown, and dealt with on account of the Crown (*vide* Notice No. 3,643):

And whereas Maddumage Adirian Appu of Talapatkanda made claim thereto, and Malcolm Stevenson, Special Officer appointed under section 28 of the said Ordinances, made due inquiry into such claim, I, John Murray Davies, Special Officer appointed under section 28 of the said Ordinances with the consent of His Excellency the Governor, do hereby admit the claim of the said claimant to the said land, as more fully described herein below, under section 4, sub-section (1), of the said Ordinances.

*Description of the Land referred to.*

The following lot situated in the village of Talapatkanda, in the West Giruwa pattu of the Hambantota District, in the Southern Province, as described in the annexed diagram:—

## Preliminary plan 219.

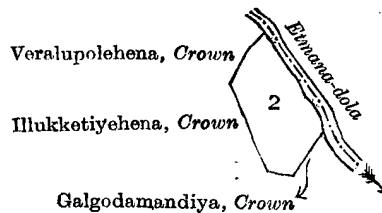
Situation: Talapatkanda village in West Giruwa pattu of Hambantota District.

Lot.	Name of Land.	Extent, A. R. P.
2	Kalugahagawakoratuwa	1 1 17

and bounded as follows: on the north by Weralupolehena claimed by the Crown, the Etmanadola; on the east by the Etmanadola; on the south by Galgodamandiya claimed by the Crown; on the west by Illukketiyehena claimed by the Crown.

J. M. DAVIES,  
Special Officer.

July 20, 1911.



Scale of 8 Chains to an Inch.

Surveyor-General's Office,  
Colombo, June 15, 1911.

A. H. G. DAWSON,  
for Surveyor-General.

**Hambantota S. O. No. 591.****Order under Section 4, Sub-section (1), of "The Waste Lands Ordinances of 1897, 1899, 1900, and 1903."**

In the matter of the land commonly called or known as Kaluwagahahenekoratuwa, situate in the village of Talapatkanda, in the West Giruwa pattu of the Hambantota District, in the Southern Province, and of "The Waste Lands Ordinances of 1897, 1899, 1900, and 1903."

WHEREAS in pursuance of section 1 of the said Ordinances it was duly declared and notified on December 10, 1909, that if no claim to the land commonly called or known as Kaluwagahahenekoratuwa, situate in the village of Talapatkanda, in the West Giruwa pattu of the Hambantota District, in the Southern Province, containing in extent 1 acre and 2 perches, and shown as lot 15g in preliminary plan 219, and in the annexed diagram, was made to John Murray Davies, Special Officer appointed under section 28 of the said Ordinances, within the period of three months from the date specified in the said notice, such land would be declared the property of the Crown, and dealt with account of the Crown (*vide* Notice No. 3,643):

And whereas Maddumage Davit of Talapatkanda made claim thereto, and Malcolm Stevenson, Special Officer appointed under section 28 of the said Ordinances, made due inquiry into such claim, and whereas the said claimant and the aforesaid Special Officer, with the consent of His Excellency the Governor, came to an agreement in writing dated June 20, 1910, concerning the said land, under section 4, sub-section (1), of the said Ordinances, whereby it was agreed that the said claimant should be declared the purchaser of the said land upon payment, on or before August 20, 1910, to the Assistant Government Agent of Hambantota, of a sum of Five Rupees and Ten Cents (Rs. 5.10) only, as the purchase amount of the said land, and whereas the said amount has been duly paid by the said claimant, he is hereby, in pursuance of the agreement afore-mentioned, declared to be the purchaser of the said land, as more fully described herein below.

*Description of the Land referred to.*

The following lot situated in the village of Talapatkanda, in the West Giruwa pattu of the Hambantota District, in the Southern Province, as described in the annexed diagram:—

## Preliminary plan 219.

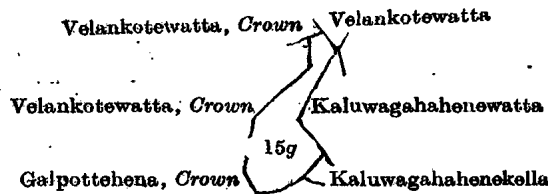
Situation: Talapatkanda village in West Giruwa pattu of Hambantota District.

Lot.	Name of Land.	Extent, A. R. P.
15g	Kaluwagahahenekoratuwa	1 0 2

and bounded as follows: on the north by Velankotewatta claimed by the Crown, Velankotewatta claimed by Maddumage Babunhamy; on the east by Kaluwagahahenekoratuwa granted at half-improved value, Kaluwagahahenekella declared the property of Maddumage Davith under the Waste Lands Ordinances; on the south by Golpottihena claimed by the Crown; on the west by Velankotewatta claimed by the Crown.

July 20, 1911.

J. M. DAVIES,  
Special Officer.



Surveyor-General's Office,  
Colombo, June 15, 1911.

Scale of 8 Chains to an Inch.

A. H. G. DAWSON,  
for Surveyor-General.

**Hambantota S. O. No. 592.**

**Order under Section 4, Sub-section (1), of "The Waste Lands Ordinances of 1897, 1899, 1900, and 1903," admitting Land to be Private Property.**

In the matter of the land commonly called or known as Kaluwagahahenekella, situate in the village of Talapatkanda, in the West Giruwa pattu of the Hambantota District, in the Southern Province, and of "The Waste Lands Ordinances of 1897, 1899, 1900, and 1903."

WHEREAS in pursuance of section 1 of the said Ordinances it was duly notified on December 10, 1909, that if no claim to the land commonly called or known as Kaluwagahahenekella, situate in the village of Talapatkanda, in the West Giruwa pattu of the Hambantota District, in the Southern Province, containing in extent 1 rood and 6 perches, and shown as lot 15h in preliminary plan 219, and in the annexed diagram, was made to John Murray Davies, Special Officer appointed under section 28 of the said Ordinances, within the period of three months from the date specified in such notice, such land would be deemed the property of Crown, and dealt with on account of the Crown (*vide* Notice No. 3,643):

And whereas Maddumage Davit of Talapatkanda made claim thereto, and Malcolm Stevenson, Special Officer appointed under section 28 of the said Ordinances, made due inquiry into such claim, I, John Murray Davies, Special Officer appointed under section 28 of the said Ordinances with the consent of His Excellency the Governor, do hereby admit the claim of the said claimant to the said land, as more fully described herein below, under section 4, sub-section (1), of the said Ordinances.

*Description of the Land referred to.*

The following lot situated in the village of Talapatkanda, in the West Giruwa pattu of the Hambantota District, in the Southern Province, as described in the annexed diagram:—

Preliminary plan 219.  
Situation: Talapatkanda village in West Giruwa pattu of Hambantota District.

Lot.	Name of Land.	Extent; A. R. P.
15h	Kaluwagahahenekella	0 1 6

and bounded as follows: on the north by Kaluwagahahenewatta granted at half-improved value, Kaluwagahahenewatta claimed by Maddumage Davith and others; on the east by Kaluwagahahenewatttekella granted at half-improved value; on the south by Galpottehena claimed by the Crown; on the west by Kaluwagahahenekoratuwa sold to Maddumage Davit under the Waste Lands Ordinances.

J. M. DAVIES,  
Special Officer.

July 20, 1911.



Surveyor-General's Office,  
Colombo, June 15, 1911.

Scale of 8 Chains to an Inch.

A. H. G. DAWSON,  
for Surveyor-General.

**Hambantota S. O. No. 593.**

**Order under Section 2 of "The Waste Lands Ordinances of 1897, 1899, 1900, and 1903," declaring Lands to be Crown Property.**

In the matter of the lands commonly called or known as Parewattehena, &c., situate in the village of Talapatkanda, in the West Giruwa pattu of the Hambantota District, in the Southern Province, and of "The Waste Lands Ordinances of 1897, 1899, 1900, and 1903."

THE notice required by section 1 of "The Waste Lands Ordinances of 1897, 1899, 1900, and 1903," having been duly published in manner prescribed by that section in respect of the above-named lands (*vide* Notice No. 3,643), and no claim having been made to the said lands or to any interest therein within the period of three months from the date specified in the said Notice, I, John Murray Davies, Special Officer appointed under section 28 of the said Ordinances, under and by virtue of the powers vested in me in that behalf by section 2 of the said Ordinances, do hereby, on July 20, 1911, order and declare that the said lands, as more fully described herein below, situate in the village of Talapatkanda, in the West Giruwa pattu of the Hambantota District, in the Southern Province, and shown as lots 5b, 18ga, 20e in preliminary plan 219, and in the annexed diagrams, and containing in extent 1 acre 1 rood and 36 perches, are the property of the Crown.

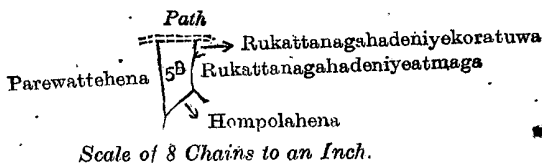
*Description of the Lands referred to.*

The following lots situated in the village of Talapatkanda, in the West Giruwa pattu of the Hambantota District, in the Southern Province, as described in the annexed diagrams:—

I.—Preliminary plan 219.  
Situation: Talapatkanda village in West Giruwa pattu of Hambantota District.

Lot.	Name of Land.	Extent, A. R. P.
5b	Parewattehena	0 1 19

and bounded as follows : on the north by a path ; on the east by Rukattanagahadeniyekoratuwa, claimed by Gamage Loku Appu, Rukattanagahadeniyeatmaga claimed by Gamage Loku Appu ; on the south by Hompolahena sold to Maddumage Appu under the Waste Lands Ordinances ; on the west by Parewattehena claimed by Maddumage Wattuhamy and others.



Surveyor-General's Office,  
Colombo, June 15, 1911.


A. H. G. DAWSON,  
for Surveyor-General.

II.—Preliminary plan 219.

Situation : Talapatkanda village in West Giruwa pattu of Hambantota District.

Lot.	Name of Land.	Extent, A. R. P.
18qa	Galendahena	0 0 20

and bounded as follows : on the north by Alawattehena claimed by the Crown ; on the east by Galuahenekoratuwa granted at half-improved value (T. P. 276,044) ; on the south by Galuahenekoratuwa granted at half-improved value (T. P. 276,044) ; on the west by Galuakoratuwa granted at half-improved value (T. P. 276,044).



Surveyor-General's Office,  
Colombo, June 15, 1911.

A. H. G. DAWSON,  
for Surveyor-General.

III.—Preliminary plan 219.

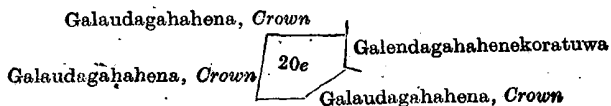
Situation : Talapatkanda village in West Giruwa pattu of Hambantota District.

Lot.	Name of Land.	Extent, A. R. P.
20e	Galendagahahenealutkella	0 3 37

and bounded as follows : on the north by Galendagahahena claimed by the Crown ; on the east by Galendagahahenekoratuwa claimed by Maddumage Thomishamy ; on the south by Galendagahahena claimed by the Crown ; on the west by Galendagahahena claimed by the Crown.

July 20, 1911.

J. M. DAVIES,  
Special Officer.



Surveyor-General's Office,  
Colombo, June 15, 1911.

A. H. G. DAWSON,  
for Surveyor-General.

Kurunegala S. O. No. 345.

Order under Section 2 of "The Waste Lands Ordinances of 1897, 1899, 1900, and 1903,"  
declaring Lands to be Crown Property.

In the matter of the lands commonly called or known as Reservation for Path, old Gansabhawa road, and Minipitiya, situate in the village of Dodanpotta, in the Meda Pattu Korale East of the Katugampola hatpattu of the Kurunegala District, in the North-Western Province, and of "The Waste Lands Ordinances of 1897, 1899, 1900, and 1903."

THE notice required by section 1 of "The Waste Lands Ordinances of 1897, 1899, 1900, and 1903," having been duly published in manner prescribed by that section in respect of the above-named lands (*vide* Notice No. 3,987), and no claim having been made to the said lands or to any interest therein, within the period of three months from the date specified in the said notice, I, John Murray Davies, Special Officer appointed under section 28 of the said Ordinances, under and by virtue of the powers vested in me in that behalf by section 2 of the said Ordinances, do hereby, on June 30, 1911, order and declare that the said lands as more fully described herein below, situate in the village of Dodanpotta, in the Meda Pattu Korale East of the Katugampola hatpattu of the Kurunegala District, in the North-Western Province, and shown as lots 17d, 17e, 38, 39, 20b, 27a, 27b, and 35 in preliminary plan 368 and in the annexed diagrams, and containing in extent 1 rood and 39 perches, are the property of the Crown.

Description of the Lands referred to.

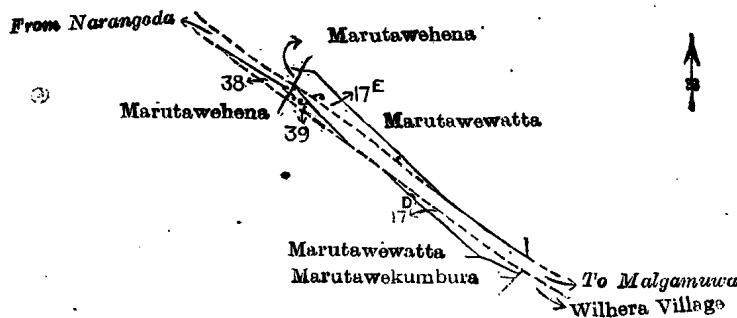
The following lots situated in the village of Dodanpotta, in the Meda Pattu Korale East of the Katugampola hatpattu of the Kurunegala District, in the North-Western Province, as described in the annexed diagrams :—

I.—Preliminary plan 368. Field sheet I/17/55.

Situation : Dodanpotta village in Meda Pattu Korale East of Kurunegala District.

Lot.	Name of Land.	Extent, A. R. P.
17d	Reservation for path ..	0 0 8
17e	Do. ..	0 0 15
38	Old Gansabhawa road ..	0 0 4
39	Do. ..	0 0 5
		0 0 32

and bounded as follows : on the north by the road from Narangoda to Malgamuwa, Marutawehena claimed by Bandara, ex-Arachchi, Marutawewatta sold by the Crown ; on the east by Marutawewatta sold by the Crown, the road from Narangoda to Malgamuwa, the village limit of Wilhera ; on the south by Marutawekumbura claimed by S. M. Unguhamy ; on the west by Marutawewatta sold by the Crown, the road from Malgamuwa to Narangoda, Marutawehena sold by the Crown.



Surveyor-General's Office,  
Colombo January 30, 1911.

Scale of 4 Chains to an Inch.

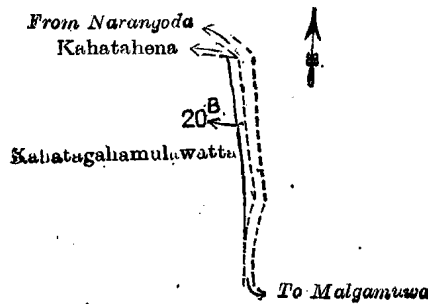
A. H. G. DAWSON,  
for Surveyor-General.

II.—Preliminary plan 368. Field sheet I/17/55.

Situation : Dodanpotta village in Meda Pattu Korale East of Kurunegala District.

Lot.	Name of Land.	Extent, A. R. P.
20b	Reservation for path	0 0 9

and bounded as follows : on the north by Kahatahena sold by the Crown ; on the east and south by the road from Narangoda to Malgamuwa ; on the west by Kahatagahamulawatta sold by the Crown.



Surveyor-General's Office,  
Colombo, January 30, 1911.

Scale of 4 Chains to an Inch.

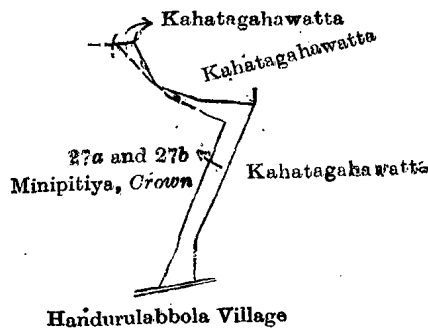
A. H. G. DAWSON,  
for Surveyor-General.

III.—Preliminary plan 368. Field sheet I/17/55.

Situation : Dodanpotta village in Meda Pattu Korale East of Kurunegala District.

Lot.	Name of Land.	Extent, A. R. P.
27a	Minipitiya	0 0 31
27b	Do.	0 0 5
		0 0 36

and bounded as follows : on the north by Kahatagahawatta claimed by M. Sinnappu and others, Kahatagahawatta sold by the Crown ; on the east by Kahatagahawatta sold by the Crown ; on the south by the village limit of Handuru Labbala ; on the west by Minipitiya declared to be the property of the Crown under the Waste Lands Ordinances.



Surveyor-General's Office,  
Colombo, January 30, 1911.

Scale of 4 Chains to an Inch.

A. H. G. DAWSON,  
for Surveyor-General.

IV.—Preliminary plan 368. Field sheet I/17/55.

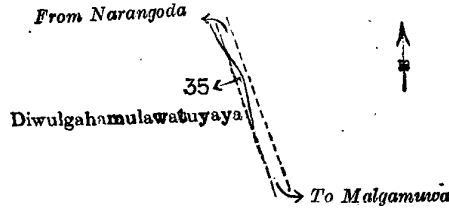
Situation : Dodanpotta village in Meda Pattu Korale East of Kurunegala District.

Lot.	Name of Land.	Extent, A. R. P.
35	Old Gansabhawa road	0 0 2

and bounded as follows : on the north and east by the road from Narangoda to Malgamuwa ; on the south and west by Divulgahamulawatyaya claimed by Subasinha Mudiyansele Banda Arachchi.

June 30, 1911.

J. M. DAVIES,  
Special Officer.



Surveyor-General's Office,  
Colombo, January 30, 1911.

Scale of 4 Chains to an Inch.

A. H. G. DAWSON,  
for Surveyor-General.

**Kurunegala S. O. No. 346.**

**Order under Section 2 of "The Waste Lands Ordinances of 1897, 1899, 1900, and 1903,"  
declaring Lands to be Crown Property.**

In the matter of the lands commonly called or known as Minipittaniya (cemetery), &c., situate in the village of Rukmale, in the Mayurawati korale of the Dambadeni hatpattu of the Kurunegala District, in the North-Western Province, and of "The Waste Lands Ordinances of 1897, 1899, 1900, and 1903."

THE notice required by section 1 of "The Waste Lands Ordinances of 1897, 1899, 1900, and 1903," having been duly published in manner prescribed by that section in respect of the above-named lands (*vide* Notice No. 4,008), and no claim having been made to the said lands or to any interest therein within the period of three months from the date specified in the said notice, I, John Murray Davies, Special Officer appointed under section 28 of the said Ordinances, under and by virtue of the powers vested in me in that behalf by section 2 of the said Ordinances, do hereby, on July 19, 1911, order and declare that the said lands, as more fully described herein below, situate in the village of Rukmale, in the Mayurawati korale of the Dambadeni hatpattu of the Kurunegala District, in the North-Western Province, and shown as lots 7, 8, 9 in preliminary plan 940, and in the annexed diagrams, and containing in extent 61 acres 2 roods and 31 perches, are the property of the Crown.

*Description of the Lands referred to.*

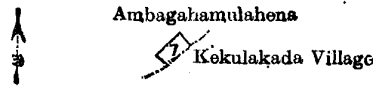
The following lots situated in the village of Rukmale, in the Mayurawati korale of the Dambadeni hatpattu of the Kurunegala District, in the North-Western Province, as described in the annexed diagrams:—

I.—Preliminary plan 940.

Situation : Rukmale village in Mayurawati korale of Kurunegala District.

Lot.	Name of Land.	Extent, A. R. P.
7	Minipittaniya (cemetery)	0 0 17

and bounded as follows : on the north by Ambagahamulahena claimed by Horatal Pedi Durayalage Hapuwa and another ; on the east by the village limit of Kekulakada ; on the south and west by Ambagahamulahena claimed by Horatal Pedi Durayalage Hapuwa and another.



Surveyor-General's Office,  
Colombo, January 4, 1911.

Scale of 8 Chains to an Inch.

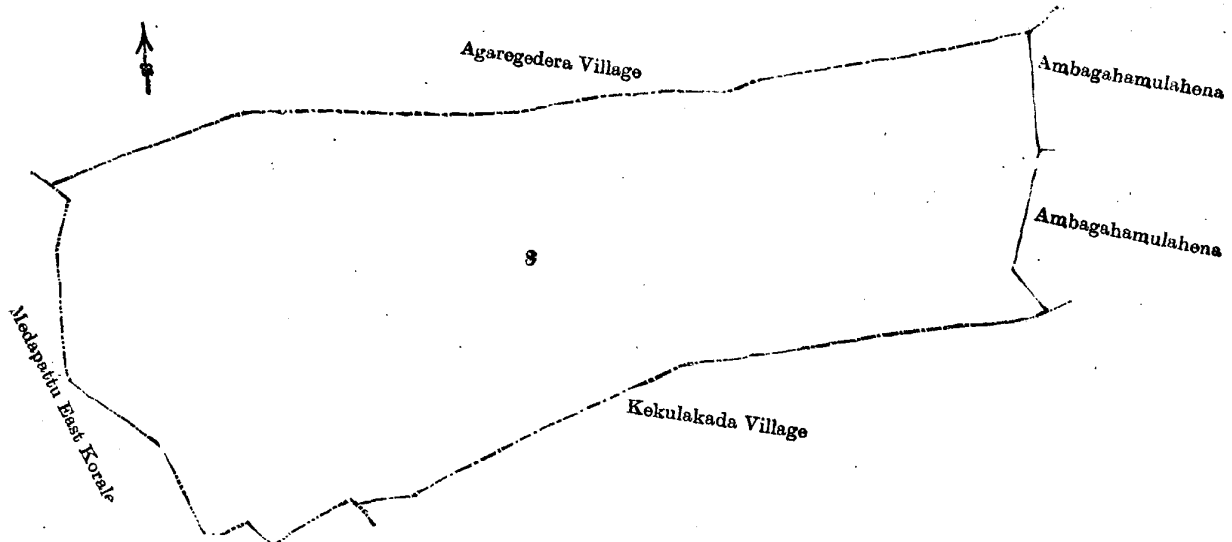
A. H. G. DAWSON,  
for Surveyor-General.

II.—Preliminary plan 940.

Situation : Rukmale village in Mayurawati korale of Kurunegala District.

Lot.	Name of Land.	Extent, A. R. P.
8	Rukmalemukalana	61 1 0

and bounded as follows ; on the north by the village limit of Agaregedara ; on the east by Ambagahamulahena claimed by Horatal Pedi Durayalage Peruma, Ambagahamulahena claimed by Horatal Pedi Durayalage Hapuwa and another ; on the south by the village limit of Kekulakada, the boundary of the Meda Pattu East Korale ; on the west by the boundary of the Meda-Pattu East Korale.



Surveyor-General's Office,  
Colombo, January 4, 1911.

Scale of 8 Chains to an Inch.

A. H. G. DAWSON,  
for Surveyor-General.

III.—Preliminary plan 940.

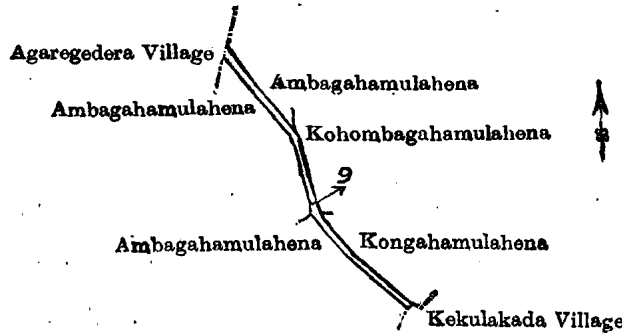
Situation : Rukmale village in Mayurawati korale of Kurunegala District.

Lot.	Name of Land.	Extent, A. R. P.
9	Road	0 1 14

and bounded as follows : on the north by Ambagahamulahena claimed by Horatal Pedi Durayalage Peruma and others; on the east by Kohombagahamulahena claimed by Horatal Pedi Durayalage Jambuwa ; Kongahamulahena claimed by Horatal Pedi Durayalage Kalu and others, the village limit of Kekulakada ; on the south by Ambagahamulahena claimed by Horatal Pedi Durayalage Hapuwa and another ; on the west by Ambagahamulahena claimed by Horatal Pedi Durayalage Peruma, the village limit of Agaregedara.

July 19, 1911.

J. M. DAVIES,  
Special Officer.



Surveyor-General's Office,  
Colombo, January 4, 1911.

Scale of 8 Chains to an Inch.

A. H. G. DAWSON,  
for Surveyor-General.

Kurunegala S. O. No. 347.

Order under Section 2 of "The Waste Lands Ordinances of 1897, 1899, 1900, and 1903,"  
declaring Lands to be Crown Property.

In the matter of the lands commonly called or known as Minipitiya (cemetery), Minipitiya (old cemetery), &c., situate in the village of Eluwapola, in the Mayurawati korale of the Dambadeni hatpattu of the Kurunegala District, in the North-Western Province, and of "The Waste Lands Ordinances of 1897, 1899, 1900, and 1903."

THE notice required by section 1 of "The Waste Lands Ordinances of 1897, 1899, 1900, and 1903, having been duly published in manner prescribed by that section in respect of the above-named lands (vide Notice No. 4,031), and no claim having been made to the said lands or to any interest therein within the period of three months from the date specified in the said notice, I, John Murray Davies, Special Officer appointed under section 28 of the said Ordinances, under and by virtue of the powers vested in me in that behalf by section 2 of the said Ordinances, do hereby, on August 5, 1911, order and declare that the said lands, as more fully described herein below, situate in the village of Eluwapola, in the Mayurawati korale of the Dambadeni hatpattu of the Kurunegala District, in the North-Western Province, and shown as lots 2, 2g, 18, 18½, 19, 25, 20, and 23 in preliminary plan 934 and in the annexed diagrams, and containing in extent 2 acres and 19 perches, are the property of the Crown.

Description of the Lands referred to.

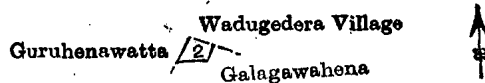
The following lots situated in the village of Eluwapola, in the Mayurawati korale of the Dambadeni hatpattu of the Kurunegala District, in the North-Western Province, as described in the annexed diagrams :—

I.—Preliminary plan 934.

Situation : Eluwapola village in Mayurawati korale of Kurunegala District.

Lot.	Name of Land.	Extent, A. R. P.
2	Minipitiya (cemetery)	0 0 17

and bounded as follows : on the north by the village limit of Wadugedara ; on the east and south by Galagawahena claimed by Ranhoti Pedi Durayalage Hapuwa and others ; on the west by Guruhenewatta sold by the Crown.



Surveyor-General's Office,  
Colombo, February 23, 1911.

Scale of 8 Chains to an Inch.


A. H. G. DAWSON,  
for Surveyor-General.

II.—Preliminary plan 934.

Situation : Eluwapola village in Mayurawati korale of Kurunegala District.

Lot.	Name of Land.	Extent, A. R. P.
2g	Minipitiya (old cemetery)	0 1 12

and bounded as follows : on the north by Galagawawatta sold by the Crown ; on the east by Galagawahena claimed by Ranhoti Pedi Durayalage Peruma, a road (part of T. P. 260,368), T. P. 260,368 ; on the south and west by Galagawawatta sold by the Crown.



Surveyor-General's Office,  
Colombo, February 23, 1911.

Scale of 8 Chains to an Inch.

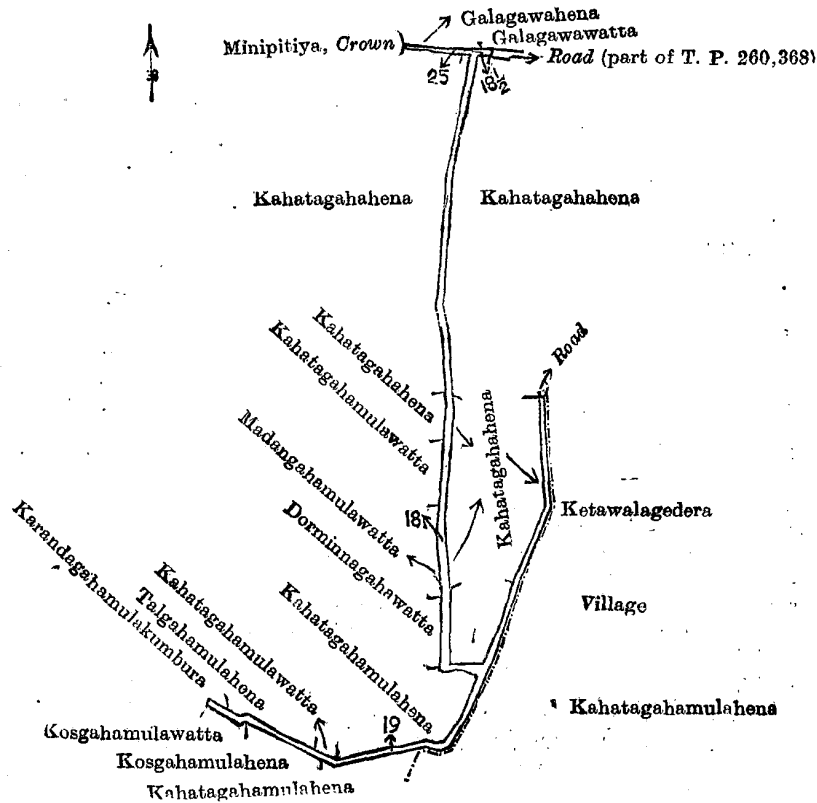
A. H. G. DAWSON,  
for Surveyor-General.

III.—Preliminary plan 934.

Situation : Eluwapola village in Mayurawatti korale of Kurunegala District.

Lot.	Name of Land.	Extent, A. R. P.	Lot.	Name of Land.	Extent, A. R. P.
18	Road	0 2 27	25	Road	0 0 5
18½	Do.	0 0 9			
19	Do.	0 2 10			1 1 11

and bounded as follows : on the north by Galagawahena sold by the Crown, Galagawawatta sold by the Crown ; on the east by a road (part of T. P. 260,368), Kahatagahahena sold by the Crown, Kahatagahahena (private), Kahatagahamulahena sold by the Crown, Kahatagahahena (private), a road, the village limit of Ketawelagedara ; on the south by the village limit of Ketawelagedara, Kahatagahamulahena sold by the Crown, Kosgahamulahena sold by the Crown, Kosgahamulawatta claimed by R. Wattuwa and others ; on the west by Karandagahamulakumbura claimed by Ranhoti Padi Durayalage Wattuwa and others, Talgahamulahena sold by the Crown, Kahatagahamulawatta sold by the Crown, Kahatagahamulahena sold by the Crown, Dorminnagahawatta sold by the Crown, Madangahamulawatta sold by the Crown, Kahatagahamulawatta sold by the Crown, Kahatagahahena (private), Kahatagahahena sold by the Crown, Minipitiya declared to be the property of the Crown under the Waste Lands Ordinances.



Surveyor-General's Office,  
Colombo, February 23, 1911.

Scale of 8 Chains to an Inch.

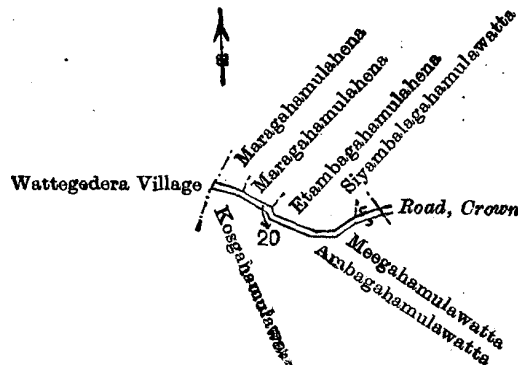
A. H. G. DAWSON,  
for Surveyor-General.

IV.—Preliminary plan 934.

Situation : Eluwapola village in Mayurawatti korale of Kurunegala District.

Lot.	Name of Land.	Extent, A. R. P.
20	Road	0 0 23

and bounded as follows : on the north by Maragahamulahena sold by the Crown, Maragahamulahena sold by the Crown, Etambagahamulahena sold by the Crown, Siyambalagahamulawatta claimed by Perumbada Padi Durayalage Horatali and others ; on the east by a road claimed by the Crown ; on the south by Meegahamulawatta claimed by Perumbada Padi Durayalage Horatali, Ambagahamulawatta claimed by Perumbada Padi Durayalage Dikka, Kosgahamulawatta claimed by Perumbada Padi Durayalage Jambuwa ; on the west by the village limit of Wattededara.



Surveyor-General's Office,  
Colombo, February 23, 1911.

Scale of 8 Chains to an Inch.

A. H. G. DAWSON,  
for Surveyor-General.

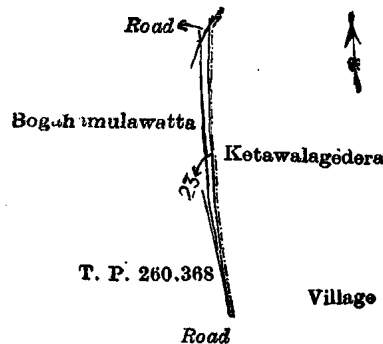
## V.—Preliminary plan 934.

Situation : Eluwapola village in Mayurawati korale of Kurunegala District.

Lot.	Name of Land.	Extent, A. R. P.
23	Road	0 0 36

and bounded as follows : on the north by a road ; on the east by the village limit of Ketawalagedera ; on the south by T. P. 260,368 on the west by Bogahumulawatta sold by the Crown.

August 5, 1911.

J. M. DAVIES,  
Special Officer.Surveyor-General's Office,  
Colombo, February 23, 1911.

Scale of 8 Chains to an Inch.

A. H. G. DAWSON,  
for Surveyor-General.

## Anuradhapura S. O. No. 876.

Order under Section 2 of "The Waste Lands Ordinances of 1897, 1899, 1900, and 1903,"  
declaring Lands to be Crown Property.

In the matter of the lands commonly called or known as Periyamurippuya-arkadu, Veladivalavu, Turattiyadivalavu, &c., situate in the village of Periyamurippukulam, in the Wilachchiya korale of the Nuwaragam palata, in the North-Central Province, and of "The Waste Lands Ordinances of 1897, 1899, 1900, and 1903."

THE notice required by section 1 of "The Waste Lands Ordinances of 1897, 1899, 1900, and 1903," having been duly published in manner prescribed by that section in respect of the above-named lands (*vide* Notice No. 4,046), and no claim having been made to the said lands or to any interest therein within the period of three months from the date specified in the said notice, I, Walter Ernest Wait, Special Officer appointed under section 28 of the said Ordinances, under and by virtue of the powers vested in me in that behalf by section 2 of the said Ordinances, do hereby, on August 3, 1911, order and declare that the said lands, as more fully described herein below, situate in the village of Periyamurippukulam, in the Wilachchiya korale of the Nuwaragam palata, in the North-Central Province, and shown as lots 129, 129/19, 129/20, 129/21, 129/22, 129/23, 132, 132b, 137a, 138a, 138c, 139, 147, 150, 151a, 154b, 155, 163, 166, 171, 173, 174, 177a, 177b, 179, 182, 184, 186, 188, 183, and 183 in topographical plan 2 and in the annexed diagrams, and containing in extent 67 acres 3 roods and 9.75 perches, are the property of the Crown.

*Description of the Lands referred to.*

The following lots situated in the village of Periyamurippukulam, in the Wilachchiya korale of the Nuwaragam palata, in the North-Central Province, as described in the annexed diagrams :—

## I.—Topographical plan 2.

Situation : Periyamurippukulam village in Wilachchiya korale of Nuwaragam palata.

Lot.	Name of Land.	Extent, A. R. P.	Lot.	Name of Land	Extent, A. R. P.
129	Periyamurippuya-arkadu	4 0 27.5	155	Periyamuripputhotam	0 0 4
129/19	Do.	1 0 39	163	Kaikanithodam	0 0 6
129/20	Do.	0 0 11	166	Do.	0 0 1
129/21	Do.	0 0 11	171	Periyamurippukinaru	0 0 2
129/22	Do.	0 0 7	173	Kulathadithundu	0 1 32
129/23	Do.	0 0 6	174	Kulathadithodam	0 0 5
132	Veladivalavu	0 0 0.25	177a	Kulathumurippualai	0 0 9
132b	Do.	0 0 0.75	177b	Do.	0 0 10
137a	Do.	0 0 0.25	179	Koviladinilam	0 0 26
138a	Turattiyadivalavu	0 0 0.5	182	Vayalthundu	1 2 30
138c	Do.	0 0 0.5	184	Periyamurippukamam	0 0 18
139	Addupaddi	0 0 1	186	Do.	0 1 21
147	Yaarkaduthundu	2 1 2	188	Kulakkadadithundu	0 2 1
150	Periyamurippuvayaltharai	5 3 20			
151a	Ayadivalavu	0 0 4			
154b	Periyamuripputotam	0 0 1			
					17 1 16.75

and bounded as follows : on the north by Periyamurippuvayalkadu and Periyamurippukadu declared to be Crown property under the Waste Lands Ordinances ; on the east by Periyamurippuvayalkadu declared to be Crown property under the Waste Lands Ordinances, Periyamurippukadu declared to be Crown property under the Waste Lands Ordinances ; on the south by a tank bund ; on the west by a tank bund, Periyamurippuvayalkadu declared to be Crown property under the Waste Lands Ordinances.



NOTE.—The following lots lying within the above boundaries are excluded from this order, and no part of the aggregate acreage of 24 acres and 8.25 perches is included in the acreage of 17 acres 1 rood and 16.75 perches given above :—

Lot.	Name of Land.	Extent, A. R. P.	Lot.	Name of Land.	Extent, A. R. P.
129/1 ..	Periyamurippuyaarkadu	0 1 39	152 ..	Puliyadivalavu (part of T. P. 275,065)	0 0 5
129/2 ..	Do. ..	0 0 11.5	152a ..	Do. (part of T. P. 275,030)	0 0 2
129/3 ..	Do. ..	0 0 32	153 ..	Attiyadivalavu (part of T. P. 275,062)	0 0 9
129/4 ..	Do. ..	0 0 22.5	154 ..	Periyamuripputtam (part of T. P. 275,068)	0 0 3
129/5 ..	Do. ..	0 1 0	154a ..	Do. (part of T. P. 275,063)	0 0 3
129/6 ..	Peryamurippuyaarkadu (part of T. P. 275,060)	0 0 33.5	156 ..	Do. (part of T. P. 275,066)	0 0 1
129/7 ..	Do. (part of T. P. 275,061)	0 0 32	157 ..	Puliyadivalavu (do. ..)	0 0 16
129/8 ..	Do. (part of T. P. 275,062)	0 1 25	158 ..	Do. (part of T. P. 275,067)	0 0 9
129/9 ..	Do. (part of T. P. 275,063)	0 1 6	159 ..	Addupaddi (do. ..)	0 0 1
129/10 ..	Do. (part of T. P. 275,064)	0 0 28	160 ..	Vembadivalavu (part of T. P. 275,068)	0 0 20
129/11 ..	Do. (part of T. P. 275,030)	0 0 10.5	161 ..	Addupaddi (do. ..)	0 0 1
129/12 ..	Do. (part of T. P. 275,065)	0 0 30	162 ..	Veladivalavu (do. ..)	0 0 7
129/13 ..	Do. (part of T. P. 275,066)	0 1 0.5	137 ..	Malahithodam ..	0 0 2.75
129/14 ..	Do. (part of T. P. 275,067)	0 1 8	138 ..	Turattiyadivalavu (part of T. P. 275,060)	0 0 6.5
129/15 ..	Do. (part of T. P. 275,068)	0 1 30	138b ..	Turattiyadivalavu ..	0 0 0.5
129/16 ..	Do. (part of T. P. 275,069)	0 1 16	162a ..	Veladivalavu (part of T. P. 275,067)	0 0 2
129/17 ..	Peryamurippuya-arkadu	0 1 31	163a ..	Kaikarithodam (part of T. P. 275,069)	0 0 6
129/18 ..	Peryamurippuya-arkadu (part of T. P. 275,070)	0 1 8	166a ..	Do. ..	0 0 1
130 ..	Murunkaiyadivalavu	0 0 10	167 ..	Do. ..	0 0 3
131 ..	Kenukombivalavu	0 0 8½	168 ..	Kaikarithodam ..	0 0 7
131a ..	Do. ..	0 0 0½	169 ..	Addupaddi ..	0 0 1
131b ..	Do. ..	0 0 1	170 ..	Kaikarithodam ..	0 0 1
132a ..	Veladivalavu	0 0 8	172 ..	Kulathadithodam ..	0 0 2
133 ..	Kurumtodivalavu	0 0 9	178 ..	Periyamurippukovil (part of T. P. 275,070)	0 0 18
134 ..	Addupaddi	0 0 1	180 ..	Periyamurippukamam ..	9 2 33
135 ..	Murunkaiyadi	0 0 12	181 ..	Vayalthundu ..	0 0 34
136 ..	Addupaddi	0 0 1	187 ..	Periyamurippukamam (part of T. P. 214,643)	1 1 35
140 ..	Pallikudavalavu (part of T. P. 275,061)	0 0 7	189 ..	Vayalkadu (do. ..)	3 3 36
141 ..	Addupaddi (do. ..)	0 0 1	164 ..	Panaiyadivalavu (part of T. P. 275,069)	0 0 36
142 ..	Valaithoddam (part of T. P. 275,062)	0 0 4	165 ..	Addupaddi (do. ..)	0 0 1
143 ..	Naruviliyadvalan (do. ..)	0 0 7	175 ..	Kulathadithodam ..	0 0 1
144 ..	Veladivalavu (part of T. P. 275,063)	0 0 11	176 ..	Yaarkaduthorai ..	0 3 12
145 ..	Madupaddi (do. ..)	0 0 1	177 ..	Kulathimurippualai ..	0 0 20
146 ..	Attiyadivalavu (part of T. P. 275,064)	0 0 21	185 ..	Periyamurippukamam ..	0 1 0
148 ..	Periyamurippukamam	0 2 10			
149 ..	Periyamurippuvayaltharai	0 1 25			
151 ..	Ayadivalavu (part of T. P. 275,030)	0 0 10.5			
151b ..	Do. (part of T. P. 275,066)	0 0 0.5			
					24 0 8.25

[For Diagram see page 996.]

### II.—Topographical plan 2.

Situation : Periyamurippukulam village in Wilachchiya korale of Nuwaragam palata.

Lot.	Name of Land.	Extent, A. R. P.
128 ..	Savakkalai	0 0 33

and bounded as follows : on the north, east, south, and west by Periyamurippukadu declared to be Crown property under the Waste Lands Ordinances.

Periyamurippukadu (128) Crown

Surveyor-General's Office,  
Colombo, December 20, 1910.

Scale of 8 Chains to an Inch.

A. H. G. DAWSON,  
for Surveyor-General.

### III.—Topographical plan 2.

Situation : Periyamurippukulam village in Wilachchiya korale of Nuwaragam palata.

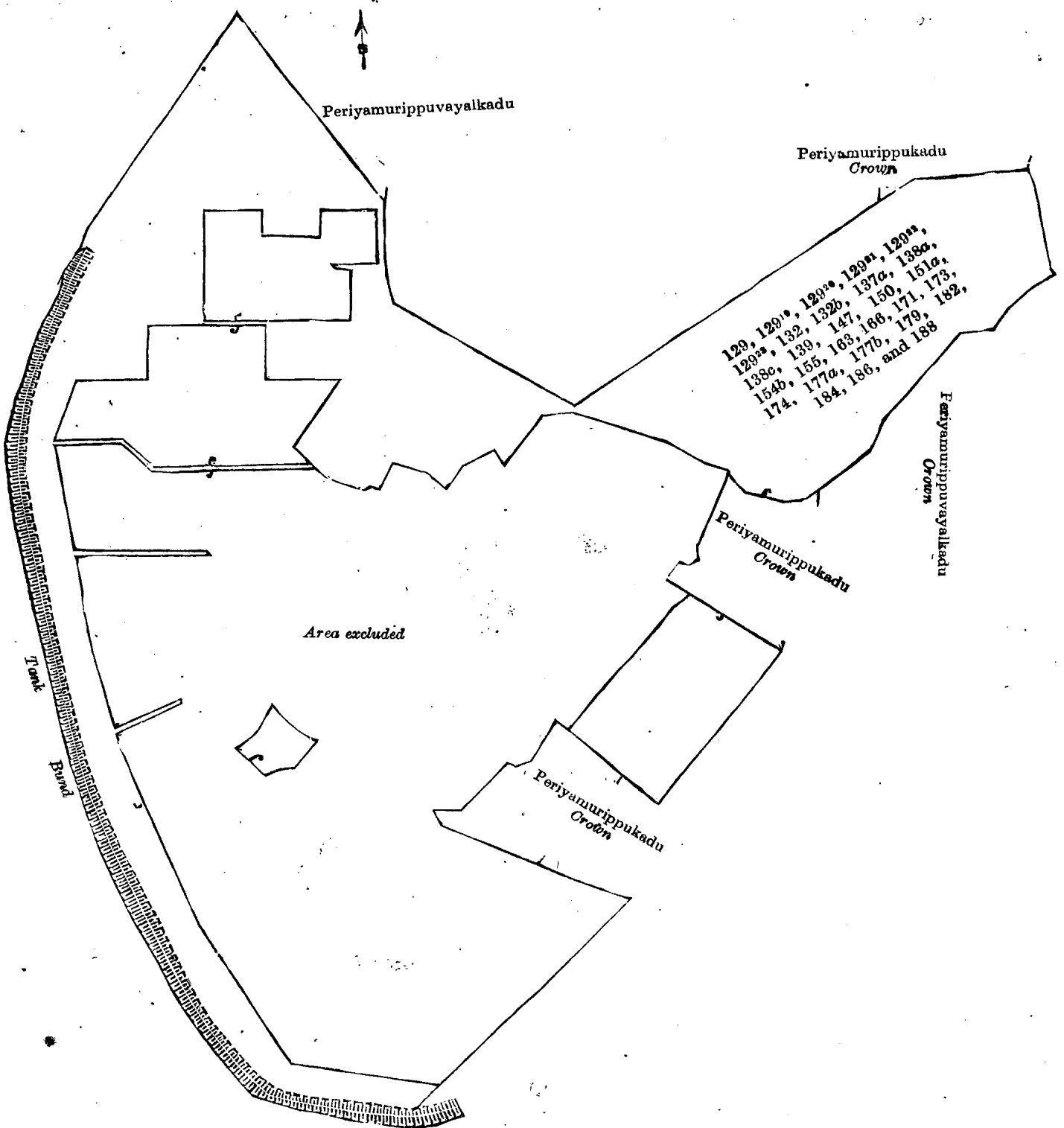
Lot.	Name of Land.	Extent, A. R. P.
183 ..	Periyamurippukulam	50 1 0

and bounded as follows : on the north by Periyamurippukadu declared to be Crown property under the Waste Lands Ordinances ; on the east by bund reservation claimed by the Crown, Periyamurippukadu declared to be Crown property under the Waste Lands Ordinances ; on the south and west by Periyamurippukadu declared to be Crown property under the Waste Lands Ordinances.

August 3, 1911.

W. E. WAIT,  
Special Officer.

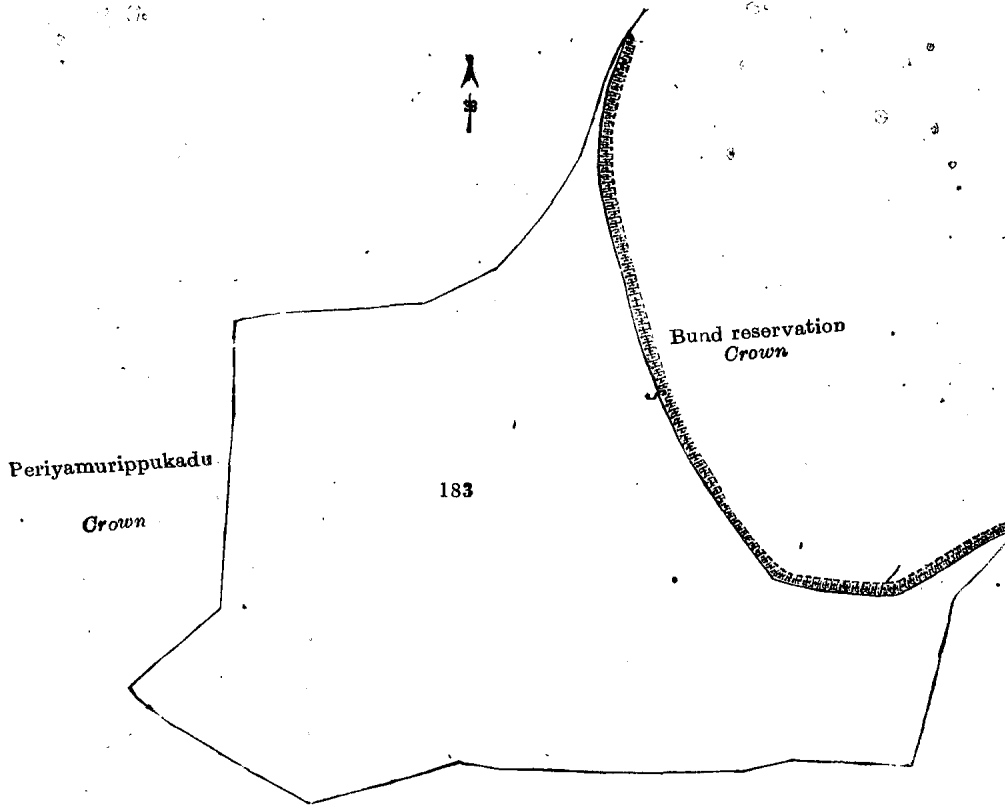
D 10



Scale of 4 Chains to an Inch.

Surveyor-General's Office,  
Colombo, December 20, 1910.

A. H. G. DAWSON,  
for Surveyor-General.



Scale of 8 Chains to an Inch.

Surveyor-General's Office,  
Colombo, December 20, 1910.

A. H. G. DAWSON,  
for Surveyor-General.

**Anuradhapura S. O. No. 677.**

**Order under Section 2 of "The Waste Lands Ordinances of 1897, 1899, 1900, and 1903,"  
declaring Lands to be Crown Property.**

In the matter of the lands commonly called or known as Ihalatalawawewa (tank), Migahawatta (bund reservation), situate in the village of Ihala Talawa, in the Ihala Medagandahe tulana of the Nuwaragam korale of the Nuwaragam palata, in the North-Central Province, and of "The Waste Lands Ordinances of 1897, 1899, 1900, and 1903."

THE notice required by section 1 of "The Waste Lands Ordinances of 1897, 1899, 1900, and 1903," having been duly published in manner prescribed by that section in respect of the above-named lands (*vide* Notice No. 4,048), and no claim having been made to the said lands or to any interest therein within the period of three months from the date specified in the said notice, I, Walter Ernest Wait, Special Officer appointed under section 28 of the said Ordinances, under and by virtue of the powers vested in me in that behalf by section 2 of the said Ordinances, do hereby, on August 3, 1911, order and declare that the said lands, as more fully described herein below, situate in the village of Ihala Talawa, in the Ihala Medagandahe tulana of the Nuwaragam korale of the Nuwaragam palata, in the North-Central Province, and shown as lots 4 and 11d1 in preliminary plan 302, and in the annexed diagrams, and containing in extent 224 acres 1 rood and 27·6 perches, are the property of the Crown.

*Description of the Lands referred to.*

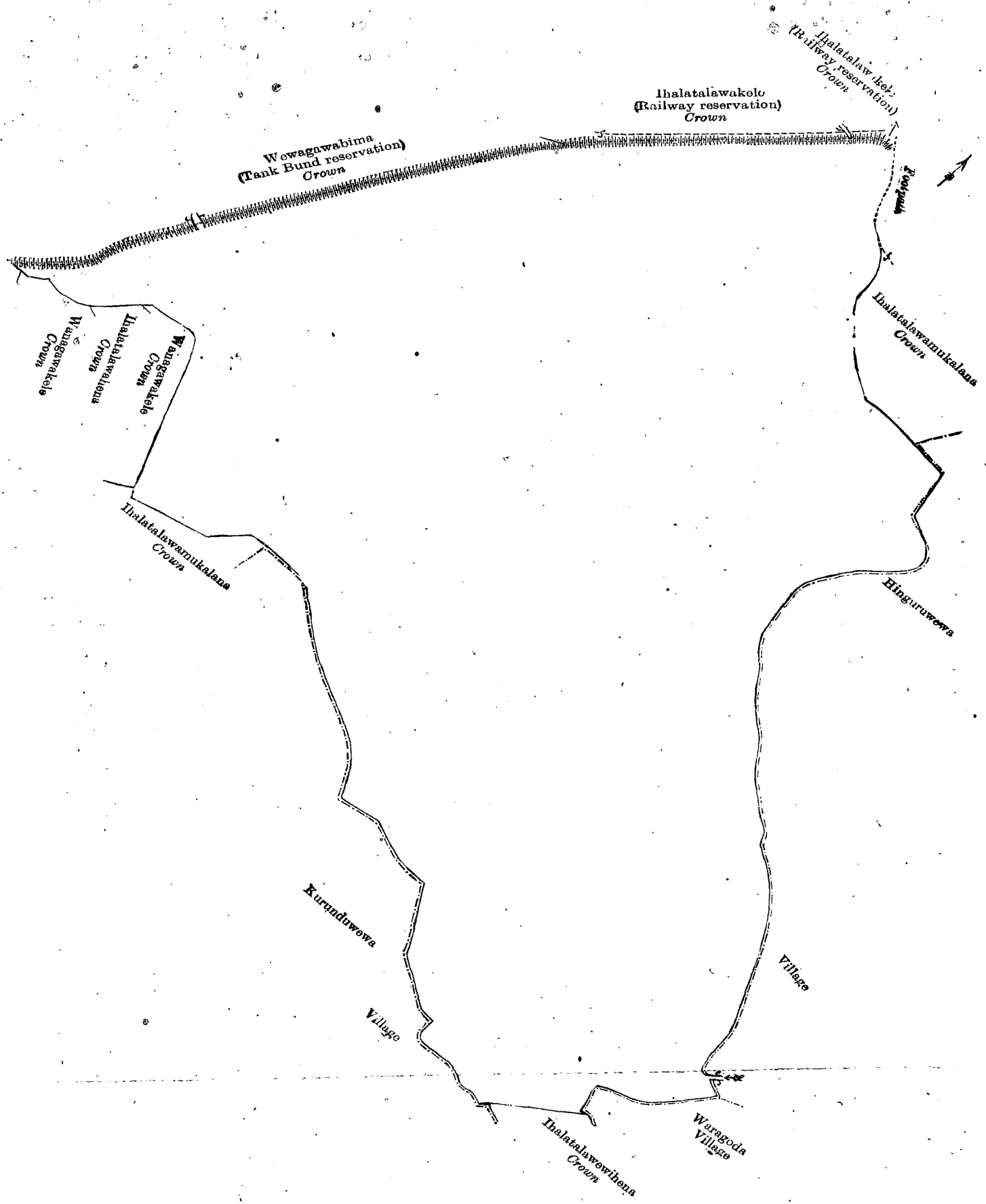
The following lots situated in the village of Ihala Talawa, in the Ihala Medagandahe tulana of the Nuwaragam korale of the Nuwaragam palata, in the North-Central Province, as described in the annexed diagrams:—

I.—Preliminary plan 302. Field sheet F/9/50-58.

Situation: Ihala Talawa village in Nuwaragam korale of Nuwarakalawiya District.

Lot.	Name of Land.	Extent, A. R. P.
4 ..	Ihalatalawawewa (tank)	224 1 20

and bounded as follows: on the north by Ihala Talawekele (railway reservation) declared to be Crown property under the Waste Lands Ordinances, a footpath, Ihalatalawemukalana declared to be Crown property under the Waste Lands Ordinances, the village limit of Hinguruwewa; on the east by the village limit of Hinguruwewa, the village limit of Waragoda, Ihalatalawewihena declared to be Crown property under the Waste Lands Ordinances; on the south by the village limit of Kurunduwewa, Ihalatalawemukalana declared to be Crown property under the Waste Lands Ordinances, Wanagawakele declared to be Crown property under the Waste Lands Ordinances, Ihalatalawehena declared to be Crown property under the Waste Lands Ordinances, Wanagawakele declared to be Crown property under the Waste Lands Ordinances; on the west by Wewagawabima (tank bund reservation) claimed by the Crown, Ihalatalawekele (railway reservation) declared to be Crown property under the Waste Lands Ordinances.



Surveyor-General's Office,  
Colombo, March 27, 1911.

Scale of 8 Chains to an Inch.

A. H. G. DAWSON,  
for Surveyor-General.

II.—Preliminary plan 302.

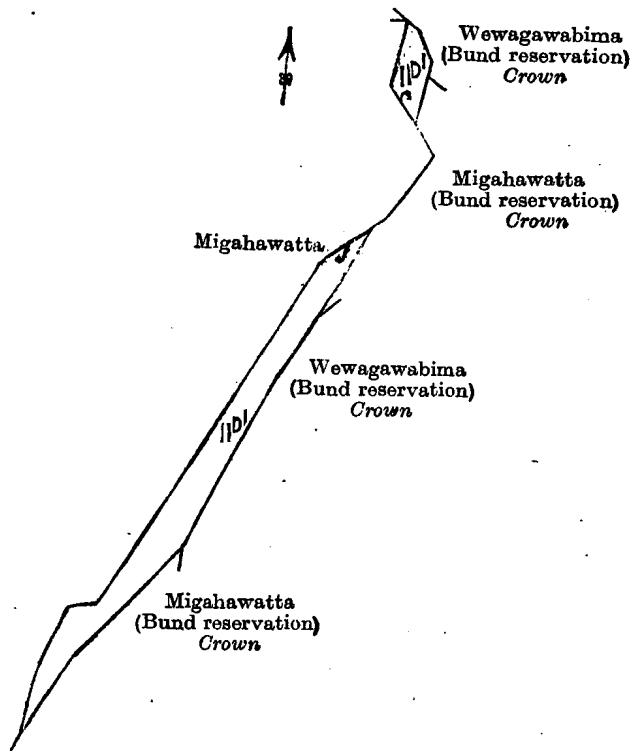
Situation : Ihala Talawa village in Nuwaragam korale of Nuwarakalawiyā District.

Lot.	Name of Land.	Extent, A. R. P.
11d1	Migahawatta (bund reservation)	0 0 7.6

and bounded as follows: on the north by Migahawatta claimed by Naikaluge Arlis Silva, Wewagawabima (bund reservation) declared to be the property of the Crown under the Waste Lands Ordinances; on the east by Migahawatta (bund reservation) declared to be the property of the Crown under the Waste Lands Ordinances, Wewagawabima (bund reservation) declared to be the property of the Crown under the Waste Lands Ordinances; on the south by Migahawatta (bund reservation) declared to be the property of the Crown under the Waste Lands Ordinances; on the west by Migahawatta claimed by Naikaluge Arlis Silva.

W. E. WAIT,  
Special Officer.

August 3, 1911.



Surveyor-General's Office,  
Colombo, January 30, 1911.

Scale of 1 Chain to an Inch.

A. H. G. DAWSON,  
for Surveyor-General.

Uva S. O. No. 1,412.

Order under Section 2 of "The Waste Lands Ordinances of 1897, 1899, 1900, and 1903,"  
declaring Lands to be Crown Property.

In the matter of the lands commonly called or known as Mahakanduremukalana, &c., situate in the village of Welgolla, in the Bogoda korale of the Yatikinda division, in the Province of Uva, and of "The Waste Lands Ordinances of 1897, 1899, 1900, and 1903."

THE notice required by section 1 of "The Waste Lands Ordinances of 1897, 1899, 1900, and 1903," having been duly published in manner prescribed by that section in respect of the above-named lands (*vide* Notice No. 4,049), and no claim having been made to the said lands or to any interest therein within the period of three months from the date specified in the said notice, I, John George Fraser, Special Officer appointed under section 28 of the said Ordinances, under and by virtue of the powers vested in me in that behalf by section 2 of the said Ordinances, do hereby, on July 26, 1911, order and declare that the said lands, as more fully described herein below, situate in the village of Welgolla, in the Bogoda korale of the Yatikinda division, in the Province of Uva, and shown as lots 1, 1c, 1b, 5a, 5c, 5e, 25, 25½, 29, 30, 36 in preliminary plan 175 and in the annexed diagrams, and containing in extent 103 acres 3 roods and 29.5 perches, are the property of the Crown.

Description of the Lands referred to.

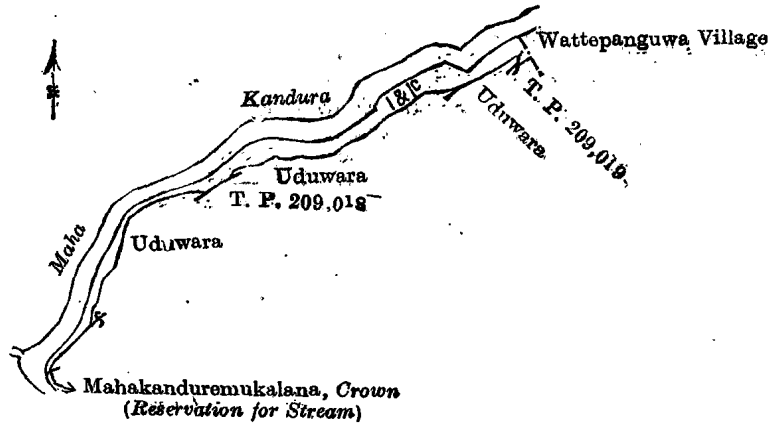
The following lots situated in the village of Welgolla, in the Bogoda korale of the Yatikinda division, in the Province of Uva, as described in the annexed diagrams:—

I.—Preliminary plan 175.

Situation : Welgolla village in Bogoda korale of Yatikinda division of Badulla District.

Lot.	Name of Land.	Extent, A. R. P.
1	Mahakanduremukalana	1 1 6
1c	Part of deviated Gansabhawa road (encroachment on the reservation along Mahakandura	0 0 0.5
		<hr/> 1 1 6.5

and bounded as follows: on the north by the Mahakandura; on the east by the village limit of Wattepanguwa; on the south by T. P. 209,019, Uduwara sold by the Crown, T. P. 209,018, Uduwara sold by the Crown, Mahakanduremukalana (reservation for stream) declared to be the property of the Crown under the Waste Lands Ordinances; on the west by the Mahakandura.



Surveyor-General's Office,  
Colombo, March 13, 1911.

Scale of 8 Chains to an Inch.

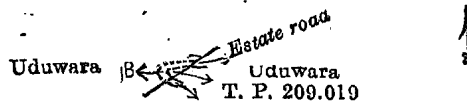
A. H. G. DAWSON,  
for Surveyor-General.

II.—Preliminary plan 175.

Situation : Welgolla village in Bogoda korale of Yatikinda division of Badulla District.

Lot.	Name of Land.	Extent, A. R. P.
1b	Part of deviated Gansabhawa road (encroachment)	0 0 5

and bounded as follows : on the north by Uduwara sold by the Crown ; on the east by the estate road claimed by the proprietors of Uduwara tea estate, Uduwara sold by the Crown, T. P. 209,019, the estate road claimed by the proprietors of Uduwara tea estate ; on the south and west by Uduwara sold by the Crown.



Surveyor-General's Office  
Colombo, March 13, 1911.

Scale of 8 Chains to an Inch.


A. H. G. DAWSON,  
for Surveyor-General.

III.—Preliminary plan 175.

Situation : Welgolla village in Bogoda korale of Yatikinda division of Badulla District.

Lot.	Name of Land.	Extent, A. R. P.
5a	Part of Gansabhawa road	0 0 4

and bounded as follows : on the north by Uduwara claimed by the proprietors of Uduwara tea estate (encroachment) ; on the east by a Gansabhawa road, T. P. 209,018 ; on the south by Uduwara claimed by the proprietors of Uduwara tea estate (encroachment) ; on the west by Uduwara claimed by the proprietors of Uduwara tea estate.



Scale of 4 Chains to an Inch.

Surveyor-General's Office,  
Colombo, March 13, 1911.

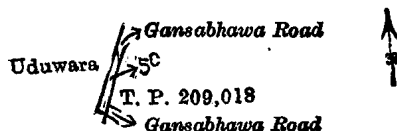
A. H. G. DAWSON,  
for Surveyor-General.

IV.—Preliminary plan 175.

Situation : Welgolla village in Bogoda korale of Yatikinda division of Badulla District.

Lot.	Name of Land.	Extent, A. R. P.
5c	Part of old road and reservation	0 0 5

and bounded as follows : on the north by Uduwara claimed by the proprietors of Uduwara tea estate (encroachment) ; on the east by a Gansabhawa road, T. P. 209,018, a Gansabhawa road ; on the south and west by Uduwara claimed by the proprietors of Uduwara tea estate (encroachment).



Scale of 4 Chains to an Inch.

Surveyor-General's Office,  
Colombo, March 13, 1911.


A. H. G. DAWSON,  
for Surveyor-General.

## V.—Preliminary plan 175.

Situation : Welgolla village in Bogoda korale of Yatikinda division of Badulla District.

Lot.	Name of Land.	Extent, A. R. P.
5e	Part of old road and reservation	0 0 3

and bounded as follows : on the north by Uduwara claimed by the proprietors of Uduwara tea estate (encroachment) ; on the east by T. P. 81,633 ; on the south by a Gansabhawa road ; on the west by T. P. 81,633, a road.



Surveyor-General's Office,  
Colombo, March 13, 1911.

Scale of 4 Chains to an Inch.

A. H. G. DAWSON,  
for Surveyor-General.

## VI.—Preliminary plan 175.

Situation : Welgolla village in Bogoda korale of Yatikinda division of Badulla District.

Lot.	Name of Land.	Extent, A. R. P.
25	Devigalgoda, Ratalawewalahena, Galkandapatana, Kalugalgodagawapatana, Welgollepatana	93 2 39
25½	Motamulagolledeniya	0 0 16
29	Batagollehenapatana	7 1 24
30	Kandearawa <i>alias</i> Batagolleulpota	0 1 27
36	Kosgollemukalana	0 3 20
		102 2 6

and bounded as follows : on the north by the Kosgollekandura, Kosgollemukalana sold by the Crown, Kosgollepatana sold by the Crown, T. P. 174,085, Kosgollepatana sold by the Crown, Kosgollemukalana declared to be the property of the Crown under the Waste Lands Ordinances, the Naranwelmadakandura, Kosgollemukalana declared to be the property of the Crown under the Waste Lands Ordinances, T. P. 174,085, Wale-chelapatana sold by the Crown, Napier sold by the Crown, Mudunpitapatana sold by the Crown, Napier sold by the Crown, Galkanda sold by the Crown, Napier sold by the Crown, Galkanda sold by the Crown, Napier sold by the Crown, T. P. 174,085, the Mahakandura, Devigalgoda, Galkanda, &c. (reservation for stream), declared to be the property of the Crown under the Waste Lands Ordinances, part of T. P. 209,018 ; on the east by T. P. 191,978, Mudunpitakumbura sold by the Crown (T. P. 272,274), Motamolahena claimed by Dissanayaka Mudiyansele Heen Punchirala and others, a path, Batagollekella declared to be Crown property under the Waste Lands Ordinances, a path, Batagollekella declared to be Crown property under the Waste Lands Ordinances, a path, Batagollekella declared to be Crown property under the Waste Lands Ordinances ; on the south by the Batagollekandura, an ela, the village limit of Halpe, a path ; on the west by a path, the Kosgollekandura.

July 26, 1911.

J. G. FRASER,  
Special Officer.

[For Diagram see page 1002.]



Surveyor-General's Office,  
Colombo, March 13, 1911.

Scale of 8 Chains to an Inch.

A. H. G. DAWSON,  
for Surveyor-General.