

Ceylon Government Gazette

Published by Authority.

No. 6,464 — FRIDAY, SEPTEMBER 29, 1911.

PART I.—General: Minutes, Proclamations, Appointments,
and General Government Notifications.

PART II.—Legal and Judicial.

PART III.—Provincial Administration.

PART IV.—Land Settlement.

PART V.—Mercantile, Marine, Municipal, Local, &c.

Separate paging is given to each Part in order that it may be filed separately.

Part IV.—Land Settlement.

	PAGE-		PAGE
Preliminary Notices	1003	Final Orders	1016

PRELIMINARY NOTICES.

Matara Notice No. 4,234.

Notice under "The Waste Lands Ordinances of 1897, 1899, 1900, and 1903."

TAKE notice that unless within three months from September 29, 1911, the persons, if any, who claim any interest in the lands hereinafter mentioned or in any one or more of such lands make claim in person or in writing to the said lands or any of them or to some interest therein to Frederick Lewis, Esq., Special Officer appointed under section 28 of "The Waste Lands Ordinances of 1897, 1899, 1900, and 1903," at his office at Fort, Colombo :

Such Special Officer, in pursuance of the powers vested in him by the said Ordinances, will declare by writing under his hand that the said lands or such of them, as to which no claim has been made, are the property of the Crown.

FREDERICK LEWIS,
Special Officer.

Description of the Lands referred to.

The following lots situated in the village of Bopitiya, in the Weligam korale of the Matara District, in the Southern Province, as described in the annexed diagrams :—

I.—Preliminary plan 551. Field sheet O/19/20-28.
Situation : Bopitiya village in Weligam korale of Matara District.

Lot.	Name of Land.	Extent, A. R. P.
1e ..	Delorukanda ..	41 0 6

and bounded as follows : on the north by the village limit of Kohugoda, the village limit of Maliduwa ; on the east by the village limit of Maliduwa ; on the south by T. P. 227,050, a path, Kerawketiyadeniyepahalakella claimed by W. D. Simandirisa and others, Kerawketiyemedakella claimed by R. H. H. Nandriisa and others ; on the west by Kerawketiyepahalakella claimed by R. H. H. Lamissa, Halalagewatta claimed by D. Babundriisa and others, Delorukanda declared to be Crown property under the Waste Lands Ordinances, Halalagewatta claimed by R. H. H. Lamissa, Lindagawaudakella claimed by ditto, Lindagawapahalakella claimed by ditto, Tanigahapolpittaniya claimed by ditto, Alutwatta claimed by R. H. Nandriisa and others, the village limit of Kohugoda.



Surveyor-General's Office,
Colombo, August 28, 1911.

Scale of 8 Chains to an Inch.

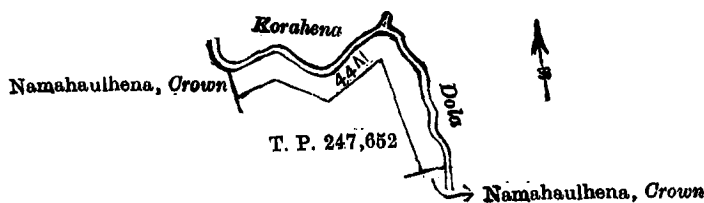
A. H. G. DAWSON,
for Surveyor-General.

II.—Preliminary plan 551. Field sheet O/19/37-45.

Situation : Bopitiya village in Weligam korale of Matara District.

Lot.	Name of Land.	Extent, A. R. P.
44a1	Namahaulehenedeniya (stream reservation)	1 2 0

and bounded as follows : on the north and east by the Korahenedola ; on the south by Namahaulehena declared to be Crown property under the Waste Lands Ordinances, T. P. 247,652 ; on the west by Namahaulehena declared to be Crown property under the Waste Lands Ordinances.



Surveyor-General's Office,
Colombo, August 28, 1911.

Scale of 8 Chains to an Inch.

A. H. G. DAWSON,
for Surveyor-General.

Matara S. O. 17—1911.

Matara Notice No. 4,235.

Notice under "The Waste Lands Ordinances of 1897, 1899, 1900, and 1903."

TAKE notice that unless within three months from September 29, 1911, the persons, if any, who claim any interest in the lands hereinafter mentioned or in any one or more of such lands or to some interest therein make claim in person or in writing to the said lands or any of them or to some interest therein to Frederick Lewis, Esq., Special Officer appointed under section 28 of "The Waste Lands Ordinances of 1897, 1899, 1900, and 1903," at his office at Fort, Colombo :

Such Special Officer, in pursuance of the powers vested in him by the said Ordinances, will declare by writing under his hand that the said lands or such of them, as to which no claim has been made, are the property of the Crown.

FREDERICK LEWIS,
Special Officer.

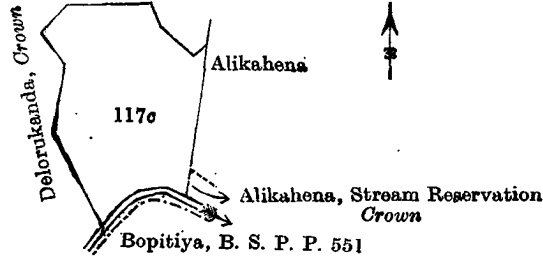
Description of the Lands referred to.

The following lots situated in the village of Maliduwa, in the Weligam korale of the Matara District, in the Southern Province, as described in the annexed diagrams :—

I.—Preliminary plan 530. Field sheet O/19/20-28.
 Situation : Maliduwa village in Weligam korale of Matara District.

Lot.	Name of Land.	Extent, A. R. P.
117c	Alikahena	4 2 8

and bounded as follows : on the north by Dalorukanda declared to be Crown property under the Waste Lands Ordinances ; on the east by Alikahena sold by the Crown ; Alikahena (stream reservation) claimed by the Crown ; on the south by the village limit of Bopitiya ; on the west by Dalorukanda declared to be Crown property under the Waste Lands Ordinances.



Surveyor-General's Office,
 Colombo, August 25, 1911.

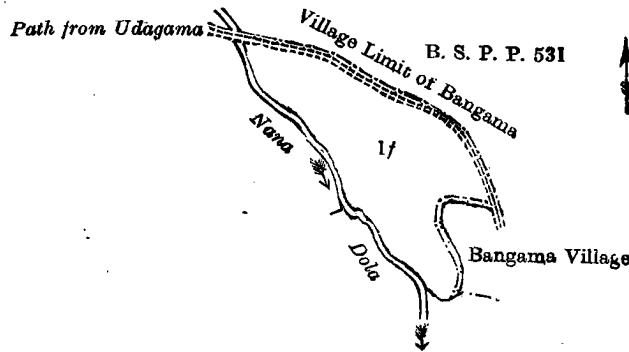
Scale of 8 Chains to an Inch.

A. H. G. DAWSON,
 for Surveyor-General.

II.—Preliminary plan 530. Field sheet O/19/4-12.
 Situation : Maliduwa village in Weligam korale of Matara District.

Lot.	Name of Land.	Extent, A. R. P.
1f	Patarahena, Eranawilahena	4 2 16

and bounded as follows : on the north and east by the village limit of Bangama ; on the south by the village limit of Bangama and Nanadola : on the west by the Nanadola.



Surveyor-General's Office,
 Colombo, August 25, 1911.

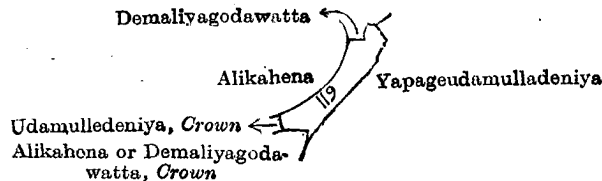
Scale of 8 Chains to an Inch.

A. H. G. DAWSON,
 for Surveyor-General.

III.—Preliminary plan 530. Field sheet O/19/20-28.
 Situation : Maliduwa village in Weligam korale of Matara District.

Lot.	Name of Land.	Extent, A. R. P.
119	Udamulledeniya	0 2 14½

and bounded as follows : on the north by Demaliyagodawatta claimed by D. A. de Silva Boralessa and others ; on the east by Yapageudamulladeniya claimed by D. A. de Silva Boralessa and others ; on the south by Alikahena alias Demaliyagodawatta declared to be Crown property under the Waste Lands Ordinances ; Udamulledeniya declared to be Crown property under the Waste Lands Ordinances ; on the west by Alikahena sold by the Crown.



Surveyor-General's Office,
 Colombo, August 25, 1911.

Scale of 8 Chains to an Inch.

A. H. G. DAWSON,
 for Surveyor-General.

Matara S. O. 18-1911.

Matara Notice No. 4,236.

Notice under "The Waste Lands Ordinances of 1897, 1899, 1900, and 1903."

TAKE notice that unless within three months from September 29, 1911, the persons, if any, who claim any interest in the lands hereinafter mentioned or in any one or more of such lands make claim in person or in writing to the said lands or any of them or to some interest therein to Frederick Lewis, Esq., Special Officer appointed under section 28 of "The Waste Lands Ordinances of 1897, 1899, 1900, and 1903," at his office at Fort, Colombo :

Such Special Officer, in pursuance of the powers vested in him by the said Ordinances, will declare by writing under his hand that the said lands or such of them, as to which no claim has been made, are the property of the Crown.

FREDERICK LEWIS,
Special Officer.

Description of the Lands referred to.

The following lots situated in the village of Ehalape, in the Weligam korale of the Matara District, in the Southern Province, as described in the annexed diagrams :—

I.—Preliminary plan 532.

Situation : Ehalape village in Weligam korale of Matara District.

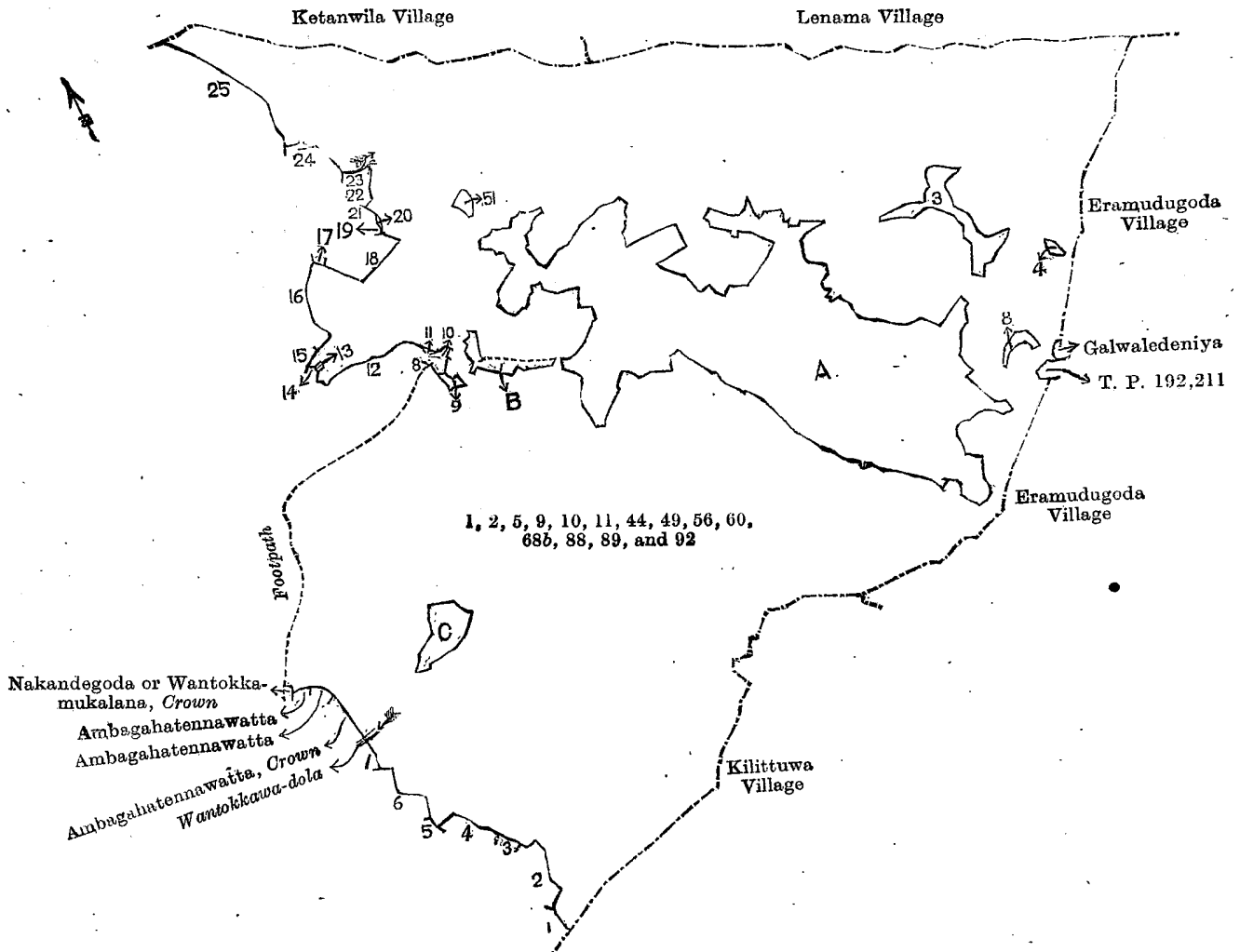
Lot.	Name of Land.	Extent, A. R. P.	Lot.	Name of Land.	Extent, A. R. P.
1	Kiriyafulana, Olegodamukalana, Mahahena, Malmoratuduwehena.	87 3 12	60	Wantotekawemukalana	16 0 15
2	Banduhoregoda, Olegoda	27 1 12	68b	Malmoratuduwa	27 2 35
5	Galwalehena, Tennehena, Mahahena	20 1 30	88	Wantokkawehena, Wantokkawemukalana, Ketigaldolehena, Wantokkawegulana	133 0 0
9	Iriyagahaliyaddedeniya	0 0 28	89	Wantokkawegulana	38 3 38
10	Wataliyaddeowita	0 0 10	92	Ambagahawatta	0 1 15
11	Wataliyaddedeniya	0 1 11			
44	Amuhena, Olegoda	6 2 0			
49	Olegodahena	2 1 28			
56	Bogahaliyadda	0 0 5			361 0 39

and bounded as follows : on the north by the village limit of Ketanwila, the village limit of Lenama ; on the east by the village limit of Eramudugoda, Galwaledeniya claimed by Yamange Babuwa, T. P. 192,211, the village limit of Eramudugoda ; on the south by the village limit of Eramudugoda, the village limit of Kilittuwa ; on the west by Kaluwagahakumbura claimed by Gamage Don Lewis, Bogahawatta claimed by Suduhakuruge Adiriya and others, Dolagawawatta claimed by ditto, Suduhakurugewatta claimed by Don Mathes de Silva Ratnayaka, Udakumbura claimed by ditto, T. P. 190,807, Dolagawawatta granted on certificate of quiet possession, Ambagahatennawatta claimed by the Crown and Suduhakuruge Hinniya and another, Ambagahatennawatta claimed by Suduhakuruge Thepa, Ambagahatennawatta claimed by Liyana Durage Assi, Nakandegoda or Wantokkamukalana claimed by the Crown, a footpath, T. P. 163,985, Akulehenaowita sold by the Crown (T. P. 273,907), T. P. 163,985, Minuwanwila (private), T. P. 163,985, Minuwanwila sold by the Crown (T. P. 273,630), T. P. 163,985, Mahamederihena declared to be Crown property under the Waste Lands Ordinances, T. P. 163,944, Mahamederihena-atmaga *alias* Malmoratuduwehena sold by the Crown (T. P. 274,031), Malmoratuduwehena sold by the Crown (T. P. 274,031), T. P. 212,545, Mahamederihenedeniya claimed by Suduhakuruge Juwanisa, T. P. 212,545, Mahamederihenedeniya claimed by Suduhakuruge Juwanisa, the Kariagulanedola T. Ps. 163,945 and 163,947, Mahamederihena declared to be Crown property under the Waste Lands Ordinances.

NOTE.—The following lots lying within the above boundaries are excluded from this notice, and their aggregate acreage of 61 acres and 17 perches is not included in the acreage of 361 acres and 39 perches given above :—

Lot.	Name of Land.	Extent, A. R. P.	Lot.	Name of Land.	Extent, A. R. P.
3	Hindolapahalakella, Hindolaudakella	2 1 14	A 43	Gemadutenna	0 3 39
4	Hinwela	0 0 26	A 44½	Amuhenagoda (T. P. 261,487)	1 0 16
8	Galwalapahaladeniya (T.P.192,213)	0 1 23	A 45	Deniudamulladeniya (T.P.273,627)	0 0 29
51	Kiriyafulanedeniya (T. P. 273,905)	0 1 5	A 46	Paranawatta	0 1 19
A 12	Ukkiriyawatta	0 1 7	A 47	Egodahawatta (T. P. 273,628)	0 1 3
A 13	Ukkiriyawattaowita (T.P. 273,700)	0 0 21	A 48	Do.	0 2 15
A 14	Mulaneowita	0 1 19	A 50	Galdolamulaneowita (T.P.273,904)	0 0 12
A 15	Walakata	0 1 32	A 52	Ketaliyandoladeniya (T.P.259,780 part)	0 0 17
A 16	Maragahakoratuwa	0 0 21	A 53	Ketaliyandoladeniya <i>alias</i> Paragahakuttiya (T. P. 259,780 part)	0 2 8
A 17	Paninagalaokanda (T. Ps. 164,071, 164,072)	1 0 10	A 54	Bogahawatta	1 2 30
A 18	Kongahaliyadda	0 3 33	A 55	Ihalamulana, Paragahakuttiyedeniya, Dolabodaokanda, Bogahaliyadda, Kongahamulana, Paragahakumbura, Paragahamulana, Madoluwadeniya, Dawatagahamulana, Elagoragahaliyadda, Elepala, Karayalmula, Olemulla, Yamangemulana, Yapalokanda, Wataliyadda, Iriyagahaliyadda, Hewagemulana, Welikumumbura, Godaparagahaliyadda, Digarolla	28 0 32
A 19	Hewagewatta	3 1 9	A 57	Ihalawatta, Ipitahagederawatta	1 2 16
A 20	Isnawata	0 0 9	A 58	Ihalawatta	0 1 0
A 21	Medawatta	0 2 36	A 59	Do.	0 0 24
A 22	Mulanegodella	0 0 10	A 68½	Paragahakuttiya (T. P. 259,780)	0 0 16
A 23	Egodahawatta (T. P. 273,902)	0 1 1	B 61	Malmoratuduwadeniya, Goragahadeniya	0 2 36
A 24	Do.	0 1 24	B 62	Irukmandiyaowita (T. P. 273,629)	0 0 10
A 25	Banduhoragodaegodahawatta	1 0 13	B 63	Goragahakumbureowita (T. P. 273,906)	0 0 16
A 26	Yamangemulana	0 0 22	C 85	Wantokkawekoratuwa (Part of T. P. 212,544)	0 1 5
A 27	Egodahawatta	0 1 24	C 86	Wantokkawedeniya (Part of T. P. 212,544)	1 1 7
A 28	Pansalagodella	0 3 5	C 86½	Wantokkawedeniya (T.P. 273,668)	0 0 10
A 29	Elipallegodella	0 0 34			
A 30	Gorakagahawatta	0 2 2			
A 31	Iriwervegonweatmaga (T. P. 273,701)	0 1 16			
A 32	Olemulledeniya (T. P. 273,702)	0 0 18			
A 33	Egodahawatta	1 3 7			
A 34	Dawatagahawattaowita	0 0 9			
A 35	Dawatagahawatta	0 3 5			
A 36	Dawatagahamulaneowita (T. P. 273,903)	0 0 27			
A 37	Yamangewatta, Yamangealutwatta, Yamangepaluwatta	2 0 6			
A 38	Yamangewatta (T. P. 273,703)	0 0 8			
A 39	Kospelagodella	0 1 29			
A 40	Mederiwatta	0 1 22			
A 41	Mederiwatta (T. P. 273,704)	0 2 21			
A 42	Gemadutenna	1 0 9			

61 0 17.



- | | |
|---------------------------------|---------------------------------|
| 1 Kaluwagahakumbura | 14 T. P. 163,985 |
| 2 Bogahawatta | 15 Mahamederihena, <i>Crown</i> |
| 3 Dolagawatta | 16 T. P. 163,944 |
| 4 Suduhakurugewatta | 17 Mahamederihena-atmaga |
| 5 Udakumbura | <i>alias</i> Malmoratuduwehena |
| 6 T. P. 190,807 | 18 Malmoratuduwehena |
| 7 Dolagawatta | 19 T. P. 212,545 |
| 8 T. P. 163,985 | 20 Mahamederihenadeniya |
| 9 Akulehenaowita, T. P. 273,907 | 21 T. P. 212,545 |
| 10 T. P. 163,985 | 22 Mahamederihenadeniya |
| 11 Minuwanwila | 23 Kiriagulane-dola |
| 12 T. P. 163,985 | 24 T. Ps. 163,945 and 163,947 |
| 13 Minuwanwila, T. P. 273,630 | 25 Mahamederihena, <i>Crown</i> |

Surveyor-General's Office,
Colombo, August 1, 1911.

Scale of 16 Chains to an Inch.

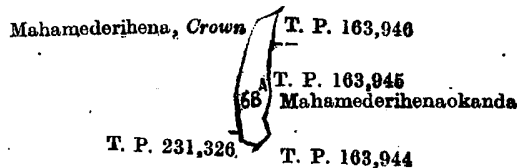
A. H. G. DAWSON,
for Surveyor-General.

II.—Preliminary plan 532.

Situation : Ehalape village in Weligam korale of Matara District.

Lot.	Name of Land.	Extent, A. R. P.
68d	Dalugahahena	0 2 20

and bounded as follows : on the north by Mahamederihena declared to be Crown property under the Waste Lands Ordinances ; on the east by T. Ps. 163,946, 163,945, Mahamederihenaokanda claimed by Suduhakuruge Inanisa ; on the south by T. Ps. 163,944 and 231,326 ; on the west by T. P. 231,326, Mahamederihena declared to be Crown property under the Waste Lands Ordinances.



Surveyor-General's Office,
Colombo, August 1, 1911.

Scale of 8 Chains to an Inch.

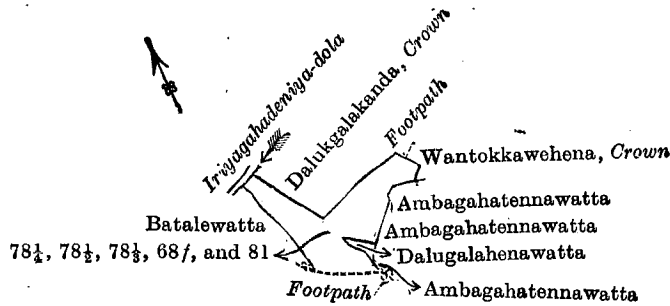
A. H. G. DAWSON,
for Surveyor-General.

III.—Preliminary plan 532.

Situation : Ehalape village in Weligam korale of Matara District.

Lot.	Name of Land.	Extent, A. R. P.
78 $\frac{1}{4}$	Wantokkawehena or Nakandegoda	0 0 4
78 $\frac{1}{2}$	Dalukgalahena	0 1 16
78 $\frac{3}{4}$	Batalawatta or Ambagahatennawatta	0 0 37
68f	Dalukgalahena and Batalawattahena	0 1 16
81	Batalawattahena	0 1 24
		1 1 17

and bounded as follows : on the north by Dalukgalakanda claimed by the Crown, Wantokkawehena claimed by the Crown ; on the east by Wantokkawehena claimed by the Crown, Ambagahatennawatta claimed by S. Hinniya and others, Ambagahatennawatta claimed by Ambagahatennahinniya, Dalugalahenawatta claimed by Liyanadurage Peda, Ambagahatennawatta claimed by Ambagahatennahinniya ; on the south by a footpath ; on the west by Batalewatta claimed by Don Mathes de Silva Ratnayaka and others, the Iriyagahadeniyadola.



Surveyor-General's Office,
Colombo, August 1, 1911.

Scale of 8 Chains to an Inch.

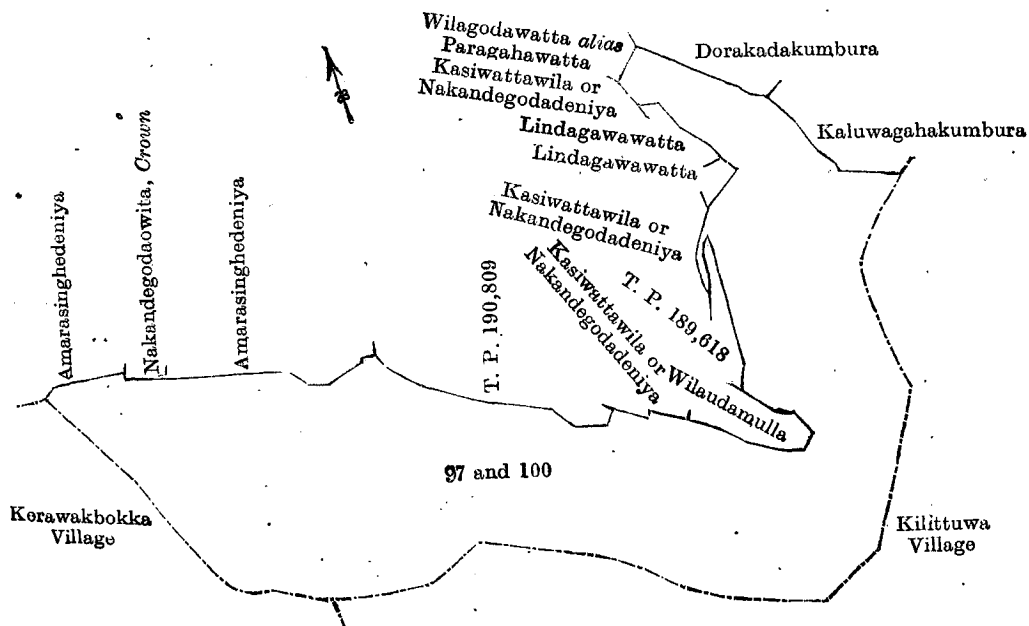
A. H. G. DAWSON,
for Surveyor-General.

IV.—Preliminary plan 532.

Situation : Ehalape village in Weligam korale of Matara District.

Lot.	Name of Land.	Extent, A. R. P.
97	Dorakadakumburakuttiya, Paragahawatta	2 1 30
100	Wilagodahena, Nakandegodahena	30 3 29
		33 1 19

and bounded as follows : on the north by Amarasinghenedeniya claimed by Don Andris, Vidane Arachchi, Nakandegodawita claimed by the Crown, Amarasinghenedeniya claimed by Don Andris, Vidane Arachchi, T. P. 190,809, Kasiwattawila or Nakandegodadeniya claimed by K. D. Christian, Wilaudamulla sold by the Crown, T. P. 189,618, Kasiwattawila or Nakandegodadeniya claimed by K. D. Christian, Lindagawawatta claimed by Suduhakuruge Odirisa, Kasiwattawila or Nakandegodadeniya claimed by K. D. Christian, Wilagodawatta alias Paragahawatta claimed by Liyanadurage Emanisa and others, Dorakadakumbura claimed by Gamage Don Lewis, Kaluwagahakumbura claimed by ditto ; on the east by the village limit of Kilittuwa ; on the south by the village limit of Kilittuwa, the village limit of Kerawakbokka ; on the west by the village limit of Kerawakbokka.



Surveyor-General's Office,
Colombo, August 1, 1911.

Scale of 8 Chains to an Inch.

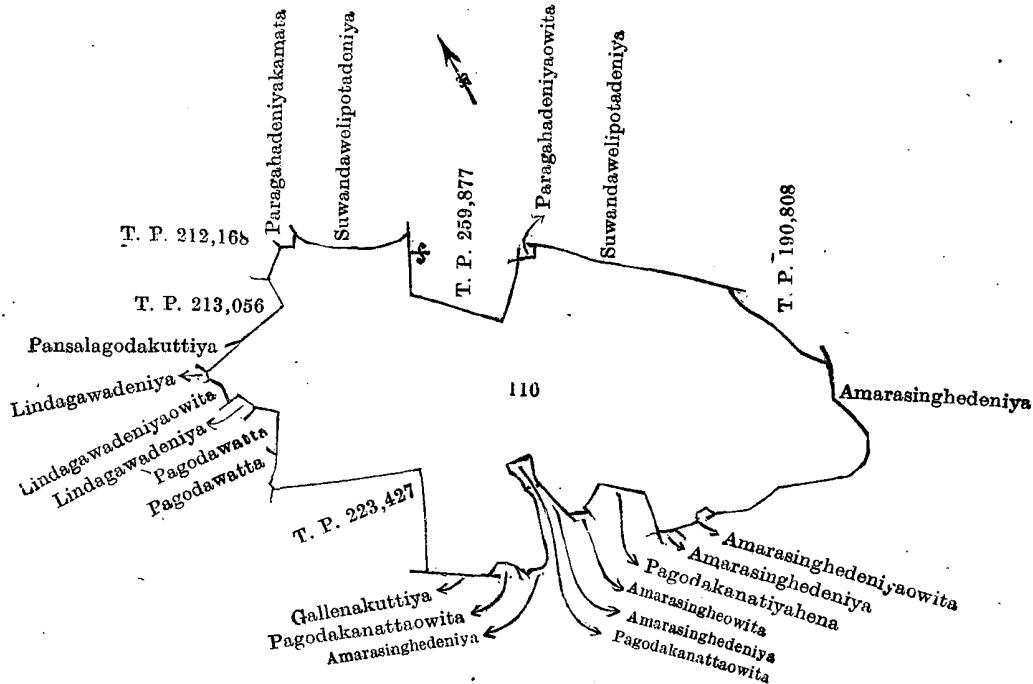
A. H. G. DAWSON,
for Surveyor-General.

V.—Preliminary plan 532.

Situation : Ehalape village in Weligam korale of Matara District.

Lot.	Name of Land.	Extent, A. R. P.
110	Nakandegoda, Pagodakanatta, Paragahadeniya, Achariyagoda	24 1 30

and bounded as follows : on the north by Paragahadeniyakamata claimed by Ellabodagamage Don Alwis, Suwandawelipotadeniya claimed by L. Babunhamy and others, T. P. 259,877, Paragahadeniyaowita claimed by Ellalabodagamage Don Deonis, Suwandawelipotadeniya claimed by L. Babunhamy and others ; on the east by T. P. 190,808, Amarasinghedeniya claimed by Don Andris, Vidane Arachchi ; on the south by Amarasinghedeniya claimed by Don Andris, Vidane Arachchi, Amarasinghedeniyaowita sold by the Crown, Amarasinghedeniya claimed by Don Andris, Vidane Arachchi, Pagodakanatiahena claimed by Samarawickrama Gamachchige Don Louis, Amarasingheowita sold by the Crown, Amarasinghedeniya claimed by Don Andris, Vidane Arachchi, Pagodakanattaowita sold by the Crown, Amarasinghedeniya claimed by Don Andris, Vidane Arachchi, Pagodakanattaowita sold by the Crown, Gallanakuttiya sold by the Crown, T. P. 223,427 ; on the west by Pagodawatta sold by the Crown, Pagodawatta claimed by Samarawickrama Gamachchige Don Mathes and others, Lindagawadeniya claimed by Don Mathes de Silva Ratnayaka and others, Lindagawadeniyaowita claimed by ditto, Lindagawadeniya claimed by Don Mathes de Silva Ratnayaka and others, Pansalagodakuttiya claimed by Gamage Don Davith, T. Ps. 213,056 and 212,168.



Surveyor-General's Office,
Colombo, August 1, 1911.

Scale of 8 Chains to an Inch.

A. H. G. DAWSON,
for Surveyor-General.

Matara S. O. 19—1911.

Matara Notice No. 4,237.

Notice under "The Waste Lands Ordinances of 1897, 1899, 1900, and 1903."

TAKE notice that unless within three months from September 29, 1911, the persons, if any, who claim any interest in the lands hereinafter mentioned or in any one or more of such lands make claim in person or in writing to the said lands or any of them or to some interest therein to Frederick Lewis, Esq., Special Officer appointed under section 28 of "The Waste Lands Ordinances of 1897, 1899, 1900, and 1903," at his office at Fort, Colombo :

Such Special Officer, in pursuance of the powers vested in him by the said Ordinances, will declare by writing under his hand that the said lands or such of them, as to which no claim has been made, are the property of the Crown.

FREDERICK LEWIS,
Special Officer.

Description of the Lands referred to.

The following lots situated in the village of Akuressa, in the Weligam korale of the Matara District, in the Southern rovince, as described in the annexed diagrams :—

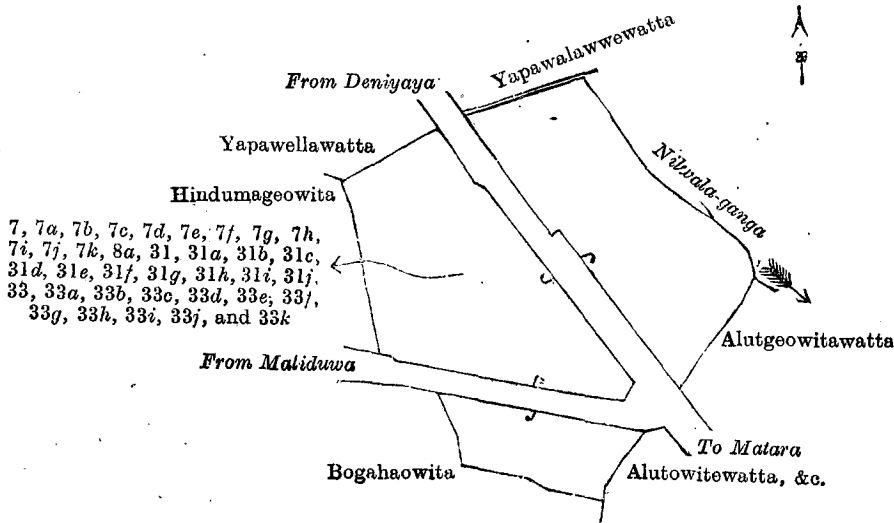
I.—Preliminary plan 179. Sheet O/19/38—39.

Situation : Akuressa village in Weligam korale of Matara District.

Lot.	Name of Land.	Extent, A. R. P.	Lot.	Name of Land.	Extent, A. R. P.
7	Kapiangoda	0 0 26	7j	Cattle gala	0 0 4 35
7a	Boutique	0 0 1 48	7k	Cattle compound	0 0 24
7b	Do.	0 0 1 48	8a	Alutgeowita (boutique)	0 0 0 62
7c	Do.	0 0 1 41	31	Kapiangoda	0 1 15
7d	Barber shop	0 0 1 28	31a	Boutique	0 0 1 64
7e	Boutique	0 0 1 21	31b	Blacksmith's shop	0 0 1 34
7f	Do.	0 0 0 87	31c	Boutique	0 0 1 22
7g	Do.	0 0 1 44	31d	Do.	0 0 1 34
7h	Do.	0 0 3 53	31e	Cattle gala	0 0 3 79
7i	Do.	0 0 1 07	31f	Boutique	0 0 1 39

Lot.	Name of Land.	Extent, A. R. P.	Lot.	Name of Land.	Extent, A. R. P.
31g	Cattle compound	0 0 2.29	33e	Boutique	0 0 1.50
31h	Road	0 0 3	33f	Do.	0 0 1.50
31i	Do.	0 0 0.89	33g	Do.	0 0 2.02
31j	Kapiangodawatta	0 0 3	33h	Do.	0 0 0.97
33	Road	0 0 9.15	33i	Compound	0 0 1.25
33a	Boutique	0 0 1.41	33j	Boutique	0 0 0.25
33b	Do.	0 0 1.08	33k	Kapiangodawatta (garden)	0 0 1.75
33c	Do.	0 0 1.81			
33d	Do.	0 0 1.41			1 0 7.74

and bounded as follows : on the north by Yapawellawatta (private), Yapawalawwewatta claimed by Don Dinés de Silva Ratnayaka, the Nilwala-ganga ; on the east by Alutgeowitawatta claimed by Bangamage Menika and others, Alutowitawatta, &c., claimed by H. A. Don Davith and others ; on the south by Bogahaowita claimed by Don Dines de Silva Ratnayaka, the road from Matara to Maliduwa ; on the west by Hindumageowita claimed by Don Dines de Silva Ratnayaka.



Surveyor-General's Office,
Colombo, August 30, 1911.

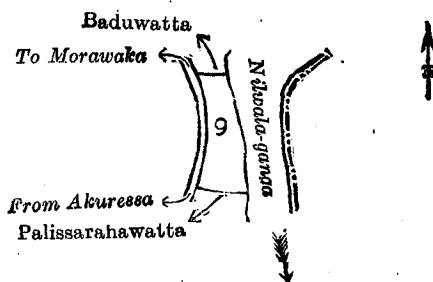
Scale of 2 Chains to an Inch.

A. H. G. DAWSON,
for Surveyor-General.

II.—Preliminary plan 179. Field sheet O/19/39-47.
Situation : Akuressa village in Weligam korale of Matara District.

Lot.	Name of Land.	Extent, A. R. P.
9	Tekkawatta	0 3 2

and bounded as follows : on the north by Baduwatta claimed by B. Amarawira and others ; on the east by the Nilwala-ganga ; on the south by Palissarahawatta claimed by Hewayaddehige Romanis ; on the west by the road from Akuressa to Morawaka.



Surveyor-General's Office,
Colombo, August 30, 1911.

Scale of 8 Chains to an Inch.

A. H. G. DAWSON,
for Surveyor-General.

Matara S. O. 20—1911.

Matara Notice No. 4,238.

Notice under "The Waste Lands Ordinances of 1897, 1899, 1900, and 1903."

TAKE notice that unless within three months from September 29, 1911, the persons, if any, who claim any interest in the lands hereinafter mentioned or in any one or more of such lands make claim in person or in writing to the said lands or any of them or to some interest therein to Frederick Lewis, Esq., Special Officer appointed under section 28 of "The Waste Lands Ordinances of 1897, 1899, 1900, and 1903," at his office at Fort, Colombo :

Such Special Officer, in pursuance of the powers vested in him by the said Ordinances, will declare by writing under his hand that the said lands or such of them, as to which no claim has been made, are the property of the Crown.

FREDERICK LEWIS,
Special Officer.

Description of the Lands referred to.

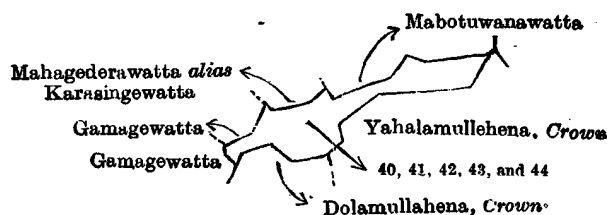
The following lots situated in the village of Killittuwa, in the Weligam korale of the Matara District, in the Southern Province, as described in the annexed diagram :—

Preliminary plan 546. Field sheet O/19/21-29.
Situation : Killittuwa village in Weligam korale of Matara District.

Lot.	Name of Land.	Extent, A. R. P.
40	Gamagewatta	0 0 25
41	Magedera <i>alias</i> Karasingewatta	0 1 24
42	Gammeddawatta	0 1 4
43	Mabotuwana-gewatta	0 1 37
44	Yahalamullawatta	0 0 35

1 2 5

and bounded as follows : on the north by Gamagewatta claimed by E. Don Lewis and others, Mahagederawatta *alias* Karasingewatta claimed by K. D. Abern and others, Mabotuwana-gewatta claimed by K. R. Don Philippu and others ; on the east by Yahalamullehena declared to be Crown property under the Waste Lands Ordinances ; on the south by Yahalamullehena declared to be Crown property under the Waste Lands Ordinances, Dolamullahena declared to be Crown property under the Waste Lands Ordinances ; on the west by Gamagewatta claimed by E. Don Lewis and others.



Surveyor-General's Office,
Colombo, August 28, 1911.

Scale of 8 Chains to an Inch.

A. H. G. DAWSON,
for Surveyor-General.

Matara S. O. 21—1911.

Hambantota Notice No. 4,239.**Notice under "The Waste Lands Ordinances of 1897, 1899, 1900, and 1903."**

TAKE notice that unless within three months from September 29, 1911, the persons, if any, who claim any interest in the lands hereinafter mentioned or in any one or more of such lands or to some interest therein make claim in person or in writing to the said lands or any of them or to some interest therein to J. G. Fraser, Esq., Special Officer appointed under section 28 of "The Waste Lands Ordinances of 1897, 1899, 1900, and 1903," at his office at Fort, Colombo :

Such Special Officer, in pursuance of the powers vested in him by the said Ordinances, will declare by writing under his hand that the said lands or such of them, as to which no claim has been made, are the property of the Crown.

J. G. FRASER,
Special Officer.

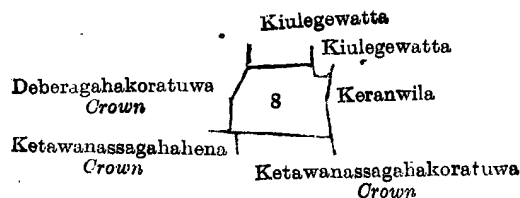
Description of the Lands referred to.

The following lots situated in the village of Kadiragoda, in the West Giruwa pattu of the Hambantota District, in the Southern Province, as described in the annexed diagrams :—

I.—Preliminary plan 330.
Situation : Kadiragoda village in West Giruwa pattu of Hambantota District.

Lot.	Name of Land.	Extent, A. R. P.
8	Kongahawatta	1 0 16

and bounded as follows : on the north by Kiulegewatta claimed by Wijesinghe Vidana Patirana-ga Dingi Appu and others, Kiulegewatta claimed by Wijesinghe Vidana Patirana-ga Sinno ; on the east by Keranwila claimed by Kadiragoda Pansala and others ; on the south by Ketawanassagahahena claimed by the Crown, Ketawanassagahahena claimed by the Crown ; on the west by Deberagahahakoratuwa claimed by the Crown.



Surveyor-General's Office,
Colombo, August 24, 1911.

Scale of 8 Chains to an Inch.

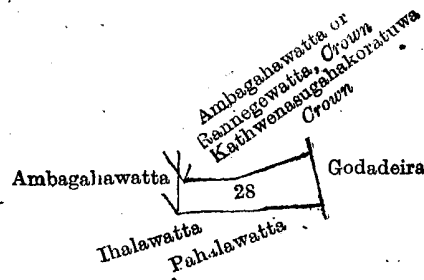
A. H. G. DAWSON,
for Surveyor-General.

II.—Preliminary plan 330.

Situation : Kadiragoda village in West Giruwa pattu of Hambantota District.

Lot.	Name of Land.	Extent, A. R. P.
28	Kathwenasugahahakoratuwa	0 3 28

and bounded as follows : on the north by Ambagahawatta or Rannegewatta claimed by the Crown, Kathwenasugahahakoratuwa claimed by the Crown ; on the east by Godadeira (private) ; on the south by Pahalawatta claimed by Ambala Wijesekera Patirana-ga Don Siman and others, Ihalawatta claimed by ditto ; on the west by Ambagahawatta claimed by Wijesekera Patirana-ga Don Allis.



Surveyor-General's Office,
Colombo, August 24, 1911.

Scale of 8 Chains to an Inch.

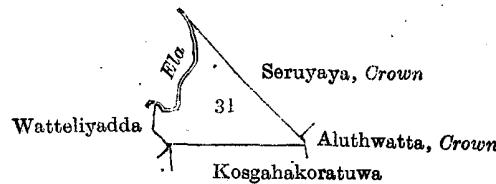
A. H. G. DAWSON,
for Surveyor-General.

III.—Preliminary plan 330.

Situation : Kadiragoda village in West Giruwa pattu of Hambantota District.

Lot.	Name of Land.	Extent, A. R. P.
31	Kosgahahena	1 2 1

and bounded as follows : on the north by Seruyaya belonging to the Crown ; on the east by Seruyaya belonging to the Crown, Aluthwatta claimed by the Crown ; on the south by Kosgahakoratuwa sold by the Crown to Kulasin Arachchige Don Nicolas of Kadiragoda ; on the west by Watteliyadda claimed by Don Migel Abeywickrama, an ela.



Surveyor-General's Office,
Colombo, August 24, 1911.

Scale of 8 Chains to an Inch.

A. H. G. DAWSON,
for Surveyor-General.

Hambantota S. O. 53—1911.

Hambantota Notice No. 4,240.

Notice under "The Waste Lands Ordinances of 1897, 1899, 1900, and 1903."

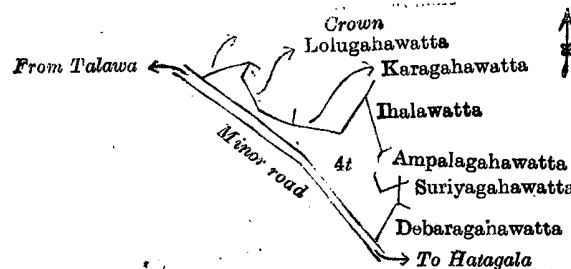
TAKE notice that unless within three months from September 29, 1911, the persons, if any, who claim any interest in the land hereinafter mentioned make claim in person or in writing to the said land or to some interest therein to J. G. Fraser, Esq., Special Officer appointed under section 28 of "The Waste Lands Ordinances of 1897, 1899, 1900, and 1903," at his office at Fort, Colombo :

Such Special Officer, in pursuance of the powers vested in him by the said Ordinances, will declare by writing under his hand that the land, to which no claim has been made, is the property of the Crown.

J. G. FRASER,
Special Officer.

Description of the Land referred to.

The land commonly called or known as Para-addarahena, situated in the village of Mulana, in the East Giruwa pattu of the Hambantota District, in the Southern Province, containing in extent 1 acre 2 roods and 2 perches, shown as lot 4t in preliminary plan 453, and in the annexed diagram, and bounded as follows : on the north by Mulanawewagawahena belonging to the Crown, Lolugahawatta claimed by Ratnayaka Babun Appu, Karagahawatta claimed by Gamage Don Juwanis ; on the east by Thalawatta claimed by Don Andris Nallaperuma Disanayaka, Ampalagahawatta claimed by Abeywickrama Sinappu, Suriyagahawatta claimed by Jesin Ratnayaka Don Juwanis, Debaragahawatta claimed by Jesin Ratnayaka Don Mathias ; on the south and west by the minor road from Hatagala to Talawa.



Surveyor-General's Office,
Colombo, August 25, 1911.

Scale of 8 Chains to an Inch.

A. H. G. DAWSON,
for Surveyor-General.

Hambantota S. O. 54—1911.

Kurunegala Notice No. 4,241.

Notice under "The Waste Lands Ordinances of 1897, 1899, 1900, and 1903."

TAKE notice that unless within three months from September 29, 1911, the persons, if any, who claim any interest in the lands hereinafter mentioned or in any one or more of such lands make claim in person or in writing to the said lands or any of them or to some interest therein to N. A. Hampton, Esq., Special Officer appointed under section 28 of "The Waste Lands Ordinances of 1897, 1899, 1900, and 1903," at his office at Fort, Colombo :

Such Special Officer, in pursuance of the powers vested in him by the said Ordinances, will declare by writing under his hand that the said lands or such of them, as to which no claim has been made, are the property of the Crown.

N. A. HAMPTON,
Special Officer.

Description of the Lands referred to.

The following lots situated in the village of Wewalagedera, in the Mayurawati korale of the Dambadeni hatpattu of the Kurunegala District, in the North-Western Province, as described in the annexed diagrams :—

I.—Preliminary plan 932.

Situation : Wewalagedera village in Mayurawati korale of Kurunegala District.

Lot.	Name of Land.	Extent, A. R. P.
9a	Alubogala (rock)	1 1 32

and bounded as follows : on the north by Etambagahamulapillawa sold by the Crown ; on the east by Kalukomipillawahena claimed by the Crown, Kalukomipillawahena sold by the Crown ; on the south by Neelupitiyapillawahena claimed by the Crown, and Alubogala claimed by B. M. Appuhamy ; on the west by Alubogala claimed by B. M. Appuhami, Etambagahamulapillawa sold by the Crown.



Surveyor-General's Office,
Colombo, August 25, 1911.

Scale of 8 Chains to an Inch.

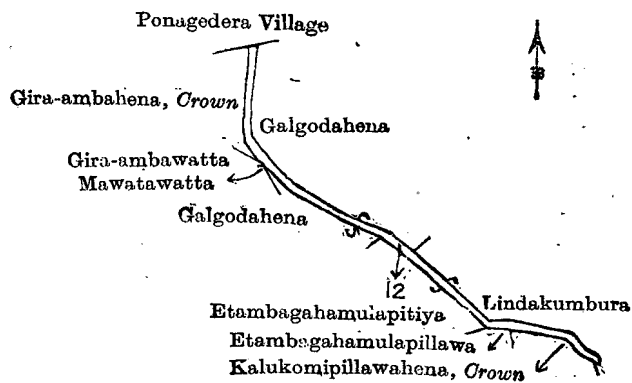
A. H. G. DAWSON,
for Surveyor-General.

II.—Preliminary plan 932.

Situation : Wewalagedera village in Mayurawati korale of Kurunegala District.

Lot.	Name of Land.	Extent, A. R. P.
12	Road	0 2 20

and bounded as follows : on the north by the village limit of Ponagedera, Galgodahena sold by the Crown ; on the east by Lindakumbura claimed by M. A. Menuhami ; on the south by Kalukomipillawahena claimed by the Crown, Etambagahamulapillawa sold by the Crown, Etambagahamulapitiya claimed by Marasinhe Arachchige Kira Manamali ; on the west by Galgodahena sold by the Crown, Mawatawatta claimed by B. M. Appuhami, Girambawatta claimed by ditto and another, Girambahena claimed by the Crown.



Surveyor-General's Office,
Colombo, August 25, 1911.

Scale of 8 Chains to an Inch.

A. H. G. DAWSON,
for Surveyor-General.

Kurunegala S. O. 117—1911.

Kurunegala Notice No. 4,242.

Notice under "The Waste Lands Ordinances of 1897, 1899, 1900, and 1903."

TAKE notice that unless within three months from September 29, 1911, the persons, if any, who claim any interest in the lands hereinafter mentioned or in any one or more of such lands make claim in person or in writing to the said lands or any of them or to some interest therein to N. A. Hampton, Esq., Special Officer appointed under section 28 of "The Waste Lands Ordinances of 1897, 1899, 1900, and 1903," at his office at Fort, Colombo :

Such Special Officer, in pursuance of the powers vested in him by the said Ordinances, will declare by writing under his hand that the said lands or such of them, as to which no claim has been made, are the property of the Crown.

N. A. HAMPTON,
Special Officer.

Description of the Lands referred to.

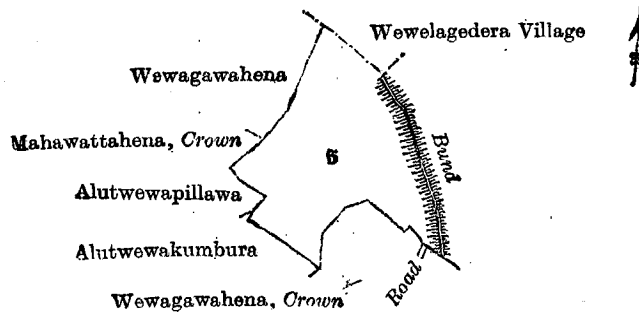
The following lots situated in the village of Wadugedera, in the Mayurawati korale of the Dambadeni hatpattu of the Kurunegala District, in the North-Western Province, as described in the annexed diagrams :—

I.—Preliminary plan 933.

Situation : Wadugedera village in Mayurawati korale of Kurunegala District.

Lot.	Name of Land.	Extent, A. R. P.
5	Mahawewa (tank)	4 1 33

and bounded as follows : on the north by the village limit of Wewalagedera ; on the east by a bund ; on the south by Wewagawahena claimed by the Crown, Alutwewakumbura claimed by B. Wimalahami and others, Alutwewapillawa claimed by B. Dingiri Menika and others ; on the west by Mahawattahena claimed by the Crown, Wewagawahena sold by the Crown.



Surveyor-General's Office,
Colombo, August 25, 1911.

Scale of 8 Chains to an Inch.

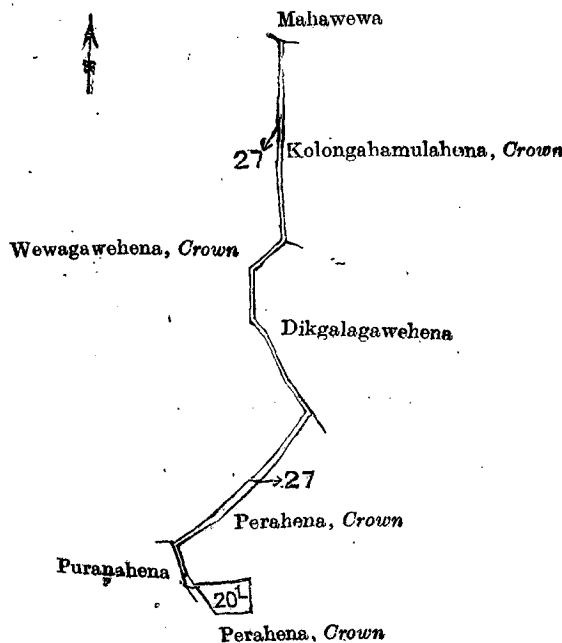
A. H. G. DAWSON,
for Surveyor-General.

II.—Preliminary plan 933.

Situation : Wadugedera village in Mayurawati korale of Kurunegala District.

Lot.	Name of Land.	Extent, A. R. P.
20	Wadugedera burial ground (cemetery)	0 0 38
27	Road	0 2 5
		0 3 3

and bounded as follows : on the north by Mahawewa claimed by Bannehe Mudiyansele Appuhami ; on the east by Kolongahamulahena claimed by the Crown, Dikgalagawahena sold by the Crown, Perahena claimed by the Crown ; on the south by Perahena claimed by the Crown ; on the west by Purahahena sold by the Crown, Wewagawahena claimed by the Crown.



Surveyor-General's Office,
Colombo, August 25, 1911.

Scale of 8 Chains to an Inch.

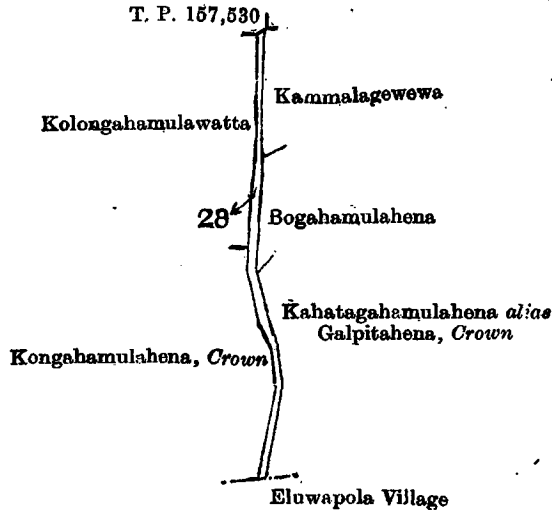
A. H. G. DAWSON,
for Surveyor-General.

III.—Preliminary plan 933.

Situation : Wadugedera village in Mayurawati korale of Kurunegala District.

Lot.	Name of Land.	Extent, A. R. P.
28	Road	0 1 35

and bounded as follows : on the north by T. P. 157,530 ; on the east by Kammalagewewa claimed by Ranhoti Pedidurayalage Sallie, Bogahamulahena sold by the Crown, Kahatagahamulahena *alias* Galpithahena claimed by the Crown ; on the south by the village limit of Eluwapola ; on the west by Kongahamulahena claimed by the Crown, Kolongahamulawatta sold by the Crown.



Surveyor-General's Office,
Colombo, August 25, 1911.

Scale of 8 Chains to an Inch.

A. H. G. DAWSON,
for Surveyor-General.

Kurunegala S. O. 118—1911.

Anuradhapura Notice No. 4,243.

Notice under "The Waste Lands Ordinances of 1897, 1899, 1900, and 1903."

TAKE notice that unless within three months from September 29, 1911, the persons, if any, who claim any interest in the lands hereinafter mentioned or in any one or more of such lands or to some interest therein make claim in person or in writing to the said lands or any of them or to some interest therein to W. E. Wait, Esq., Special Officer appointed under section 28 of "The Waste Lands Ordinances of 1897, 1899, 1900, and 1903," at his office at Fort, Colombo :

Such Special Officer, in pursuance of the powers vested in him by the said Ordinances, will declare by writing under his hand that the said lands or such of them, as to which no claim has been made, are the property of the Crown.

W. E. WAIT,
Special Officer.

Description of the Lands referred to.

The following lots situated in the village of Ihala Talawa, in the Ihala Medagandahe tulana of the Nuwaragam korale of the Nuwaragam palata, in the North-Central Province, as described in the annexed diagram :—

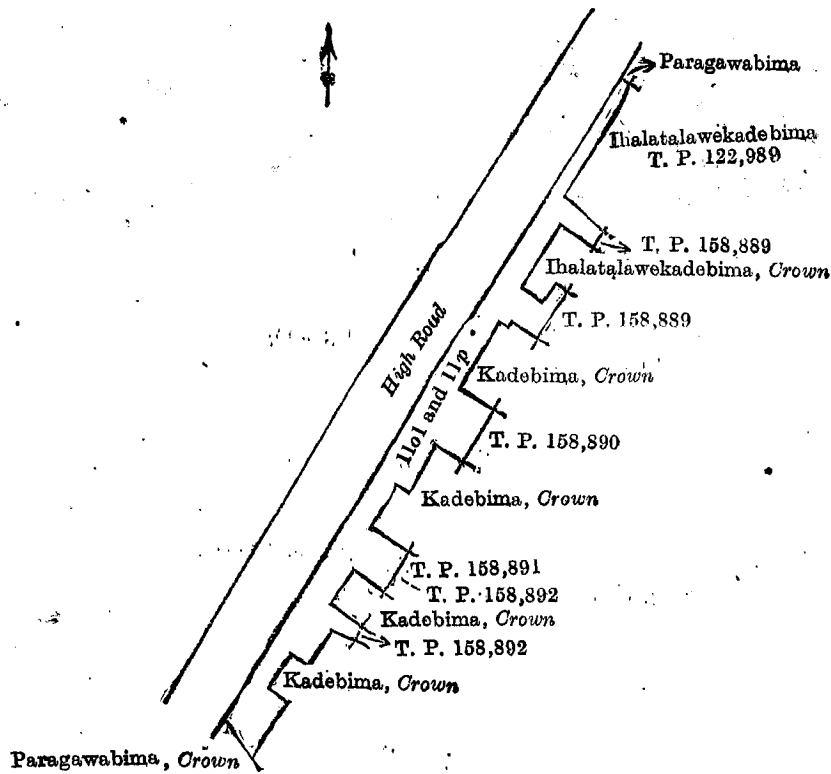
Preliminary plan 302.

Situation : Ihala Talawa village in Nuwaragam korale of Nuwarakalawiya District.

Lot.	Name of Land.	Extent, A. R. P.
1101	Paragawabima (Crown)	0 0 1
1102	Kadegawabima (Crown)	0 0 12
		0 0 13

and bounded as follows : on the north by a road, Paragawabima (private) ; on the east by Ihalatalawekadebima (T. P. 122,989), T. P. 158,889, Ihalatalawekadebima declared to be Crown property under the Waste Lands Ordinances, T. P. 158,889, Kadebima claimed by the Crown, T. P. 158,890, Kadebima claimed by the Crown, T. Ps. 158,891 and 158,892, Kadebima claimed by the Crown, T. P. 158,892, Kadebima claimed by the Crown ; on the south by Paragawabima declared to be Crown property under the Waste Lands Ordinances ; on the west by a high road.

[For Diagram see page 1016.]



Surveyor-General's Office,
Colombo, August 21, 1911.

Scale of 1 Chain to an Inch.
Anuradhapura S. O. 28—1911.

A. H. G. DAWSON,
for Surveyor-General.

FINAL ORDERS.

NOTICE is hereby given that the total extent that was declared to be the property of the Crown by Hambantota Final Order No. 586, published in the *Ceylon Government Gazette* of September 22, 1911, is 28 acres 1 rood and 11 perches, and not 30 acres 1 rood and 6 perches as mentioned therein.

H. C. TOLLER,
for W. E. WAIT,
Special Officer.

With reference to Final Order No. 1,545 under section 2 of Waste Lands Ordinance, and appearing in the *Government Gazette* No. 6,437 of April 21, 1911, the lots that were declared Crown under this order are lots 19f and 19h and not 19e and 19i as mentioned in the body of the above order.

J. G. FRASEB,
Settlement Officer.

Matara S. O. No. 1,564.

**Order under Section 2 of "The Waste Lands Ordinances of 1897, 1899, 1900, and 1903,"
declaring Lands to be Crown Property.**

In the matter of the lands commonly called or known as Maguruhungawawila, Magahena, &c., situate in the village of Maramba, in the Weligam korale of the Matara District, in the Southern Province, and of "The Waste Lands Ordinances of 1897, 1899, 1900, and 1903."

THE notice required by section 1 of "The Waste Lands Ordinances of 1897, 1899, 1900, and 1903," having been duly published in manner prescribed by that section in respect of the above-named lands (*vide* Notice No. 3,472), and no claim having been made to the said lands or to any interest therein within the period of three months from the date specified in the said notice, I, Frederick Lewis, Special Officer appointed under section 28 of the said Ordinances, under and by virtue of the powers vested in me in that behalf by section 2 of the said Ordinances, do hereby on July 29, 1911, order and declare that the said lands, as more fully described herein below, situate in the village of Maramba, in the Weligam korale of the Matara District, in the Southern Province, and shown as lots 6d, 35, 36, 37, 38, 55, 121, 123 in preliminary plan 536 and in the annexed diagrams, and containing in extent 69 acres 2 roods and 1½ perches, are the property of the Crown.

Description of the Lands referred to.

The following lots situated in the village of Maramba, in the Weligam korale of the Matara District, in the Southern Province, as described in the annexed diagrams:—

I.—Preliminary plan 536.		
Situation: Maramba village in Weligam korale of Matara District.		
Lot.	Name of Land.	Extent, A. B. P.
6d	Maguruhungawawila	0 2 25

and bounded as follows : on the north by Paragalayadeniya and Rukmalgahahena sold by the Crown under the Waste Lands Ordinances ; on the east by Rukmalgahahena claimed by the Crown, on the south by T. P. 154,181 ; on the west by Paragalayadeniya and Rukmalgahahena sold by the Crown under the Waste Lands Ordinances.



Surveyor-General's Office,
Colombo, June 29, 1911.

Scale of 8 Chains to an Inch.

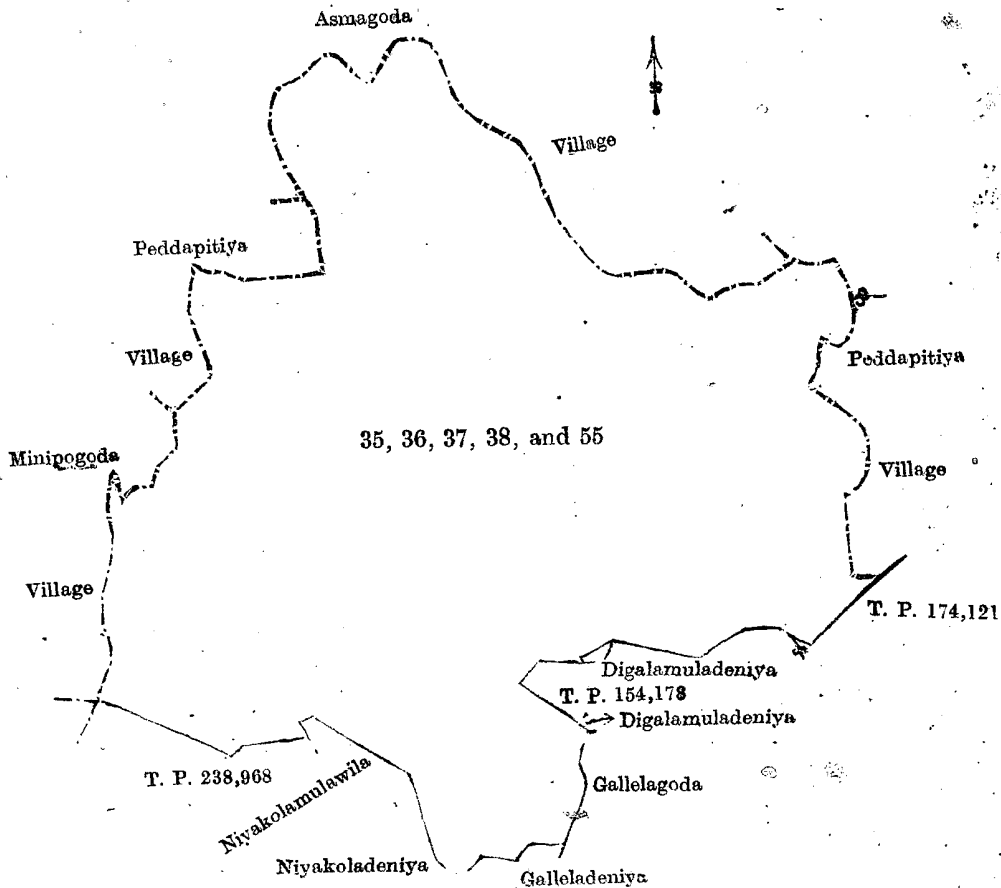
A. H. G. DAWSON,
for Surveyor-General.

II.—Preliminary plan 536.

Situation : Maramba village in Weligam korale of Matara District.

Lot.	Name of Land.	Extent, A. R. P.
35	Magahena, Mahahena, Demadagoda ..	27 0 25
36	Demadagoda ..	0 1 21½
37	Demadawila ..	2 2 33
38	Waragodamulagoda, Waragoda, Diganegodahena, Kerawakgodahena, Kerawakgoda ..	37 3 4
55	Dikdeniya ..	0 1 9
		68 1 12½

and bounded as follows : on the north by the village limit of Asmagoda, the village limit of Peddapitiya ; on the east by the village limit of Peddapitiya, T. P. 174,121 ; on the south by T. P. 154,178, Digalamuladeniya (private), T. P. 154,178, Digalamuladeniya (private), Gallelagoda claimed by Obbepitiyage Babune and others, Galleladieniya claimed by Maramba Vihare, Niyakoladeniya claimed by Obbepitiyage Babune and others, Niyakolamulawila sold by the Crown, T. P. 238,968 ; on the west by the village limit of Minipogoda, the village limit of Peddapitiya, the village limit of Asmagoda.



Surveyor-General's Office,
Colombo, March 20, 1909.

Scale of 8 Chains to an Inch.

J. B. M. RIMOUT,
for Surveyor-General.

III.—Preliminary plan 536. Field sheet O/19/6-14.

Situation : Maramba village in Weligam korale of Matara District.

Lot.	Name of Land.	Extent, A. R. P.
121	Hindakaraldeniya ..	0 0 20

and bounded as follows : on the north and east by T. P. 177,670 ; on the south and west by the village limit of Lenama.



Surveyor-General's Office,
Colombo, March 20, 1909.

Scale of 8 Chains to an Inch.

J. B. M. RIDOUT,
for Surveyor-General.

IV.—Preliminary plan 536.

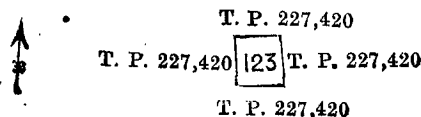
Situation : Maramba village in Weligam korale of Matara District.

Lot.	Name of Land.	Extent, A. R. P.
123	Kandaharahenekanda (trigonometrical station)	0 1 24

and bounded as follows : on the north, east, south, and west by T. P. 227,420.

July 29, 1911.

FREDERICK LEWIS,
Special Officer.



Surveyor-General's Office,
Colombo, March 20, 1909.

Scale of 8 Chains to an Inch.

J. B. M. RIDOUT,
for Surveyor-General.

Hambantota S. O. No. 594.

Order under Section 4, Sub-section (1), of "The Waste Lands Ordinances of 1897, 1899, 1900, and 1903,"
declaring Lands to be Crown Property.

In the matter of the lands commonly called or known as Mitikomehena, Madumullegodahena, &c., situate in the village of Handapangalageaina, in the West Giruwa pattu of the Hambantota District, in the Southern Province, and of "The Waste Lands Ordinances of 1897, 1899, 1900, and 1903."

WHEREAS in pursuance of section 1 of the said Ordinances it was duly notified on April 10, 1908, that if no claim to the lands commonly called or known as Mitikomehena, Madumullegodahena, &c., situate in the village of Handapangalageaina, in the West Giruwa pattu of the Hambantota District, in the Southern Province, containing in extent 424 acres 1 rood and 13 perches, and shown as lots 16 and 16 $\frac{1}{2}$ in preliminary plan 386, and in the annexed diagrams, was made to Walter Ernest Wait, Special Officer appointed under section 28 of the said Ordinances, within the period of three months from the date specified in such notice, such lands would be deemed the property of the Crown, and dealt with on account of the Crown (*vide* Notice No. 3,023) :

And whereas Ranaweera Arachchige Allis Appu made claim thereto, and whereas the said claimant has withdrawn his claim to the said lands, I, Walter Ernest Wait, Special Officer appointed under section 28 of the said Ordinances, under and by virtue of the powers vested in me in that behalf by section 4 of the said Ordinances, do hereby, on July 6, 1911, order and declare under section 4, sub-section (1), of the said Ordinances, that the said lands as more fully described herein below, are the property of the Crown.

Description of the Lands referred to.

The following lots situated in the village of Handapangalageaina, in the West Giruwa pattu of the Hambantota District, in the Southern Province, as described in the annexed diagrams :—

I.—Preliminary plan 386. Field sheet P/11/33-41 and 34-42.

Situation : Handapangalageaina village in West Giruwa pattu of Hambantota District.

Lot.	Name of Land.	Extent, A. R. P.
16	Mitikomehena, Madumullegodahena, Kahambiliyahena, Dekandehena, Kahatamulahaena, &c.	423 2 23

and bounded as follows : on the north by the village limit of Uda Julampitiya, the village limit of Mulanyaya,; on the east by the village limit of Mulanyaya, the village limit of Hillageaina ; on the south by the village limit of Hillageaina, the village limit of Palle Julampitiya ; on the west by the village limit of Galwadiya.

NOTE.—The following lots lying within the above boundaries are excluded from this part of the order, and their aggregate acreage of 131-acres 2 roods and 2 perches is not included in the acreage of 423 acres 2 roods and 23 perches given above :—

Lot.	Name of Land.	Extent, A. R. P.	Lot.	Name of Land.	Extent, A. R. P.
1	Madinawattchena	12 2 1	26	Bogahahenwatta	1 0 35
2	Kerellagodella	4 0 24	27	Bogahahenealutwatta	0 0 35
3	Liyangahahena	1 1 2	28	Karuwalagahadekandehenekoratuwa	(T. P. 193,155)
4	Mitikomehenekella	1 2 0	29	Do.	2 0 19
5	Mitikomehenekoratuwa	0 0 24	30	Bogahakoratuwa (T. P. 274,847)	0 2 19
6	Mitikomehenewatta	0 1 35	31	Bulugahahenkella	0 2 11
7	Kunuwattuwegewatta	0 2 15	32	Do.	0 3 15
12	Unamandiyehenekoratuwa	0 3 11	39	Indiketiyakoratuwa	0 1 14
13	Unamandiyehenekoratuwa (T. P. 242,154)	0 2 25	40	Asamodagangodellekcoratuwa	0 2 4
14	Do.	1 1 1	40a	Do.	0 3 7
15	Maragodahenekoratuwa	0 2 2	52	Ambalamagawawatta	0 2 16
17	Kahambiliyahenekoratuwa	1 1 31	53	Pinwatta	0 0 26
24	Bogahahenkella	0 2 29	56	Arehenewatta	2 1 8
25	Do. (T. P. 273,239)	0 1 13	57	Dangahawatta	0 2 7

Lot.	Name of Land.	Extent, A. R. P.	Lot.	Name of Land.	Extent, A. R. P.
58	Dangahawatta	0 1 10	B 68	Arehenekoratuwa	0 1 17
59	Do. (T. P. 253,362)	0 2 1	B 69	Ilukketiyawatta <i>alias</i> Tumbakomehenekella	1 1 20
60	Arehenekoratuwa	0 2 34	B 70	Tumbakomehenekoratuwa	1 3 19
71	Godawalshenekella	0 1 10	B 72	Ilukketiyawatta	3 2 16
74	Galagawakehelkoratuwa	0 3 6	B 73	Ilukketiyahenekehelkoratuwa (T. P. 269,767)	0 1 32
75	Galagawawatta	1 2 32	B 76	Ilukketiyahenekoratuwa	2 1 6
16g	Galagawahena	0 2 7	B 77	Indiketiyahenekella	1 2 21
16h	Kanawakagahadekandehenakoratuwa (T. P. 273,291)	0 1 8	B 78	Indiketiyahenewatta (T. P. 267,676)	0 1 2
16a	Wewehena	0 0 16	B 79	Do.	1 1 2
16b	Do. (T. P. 272,575)	1 1 32	B 79a	Do.	0 0 15
A 16i	Managodahena <i>alias</i> Wewagawawattekoratuwa (T. P. 274,846)	0 1 17	B 80	Indiketiyawatta (T. P. 267,677)	0 1 17
A 18	Maragodawatta	0 1 30	B 80a	Do. (T. P. 267,677)	0 1 9
A 19	Do. (T. P. 274,846)	0 3 31	B 80b	Galagawahenekoratuwa	0 2 6
A 20	Wewawattealutwatta (T. P. 274,846)	0 2 17	B 80c	Do.	0 0 10
A 21	Maharuppewatta	0 2 30	B 80d	Indiketiyahenewatta (T. P. 267,677)	0 0 28
A 22	Kahatamulahenekoratuwa <i>alias</i> Maharuppewatta	0 1 12	B 81	Galagawahenekoratuwa	0 3 30
A 23	Maharuppewatta	1 2 35	B 81a	Do.	0 1 6
A 23a	Do.	0 2 3	B 33	Indiketiyawatta, &c., (T. Ps. 193,176 and 193,179)	2 1 25
A 41	Maharuppewatta, Ketakelagahawatta, &c.	35 2 25	B 34	Hinarewatta	0 0 30
A 42	Kumbukagawawewa	0 2 16	B 35	Do.	0 1 8
A 43	Wewagawawatta (T. P. 250,409)	0 1 38	B 36	Indiketiyawatta	0 0 24
A 44	Wewagawawattehena	2 1 29	B 37	Do.	0 0 31
A 45	Kumbukagawadeniya	0 3 4	B 38	Do.	0 0 37
A 46	Dangahawatta, Lindagawawatta	1 3 3	B 16k	Galagawakoratuwa	0 2 30
A 47	Kahatagahawattepolpela (T. P. 250,410)	0 2 22	C 8	Henpitagedeniya	1 0 11
A 48	Maragahawatta	1 0 4	C 9	Do. (T. P. 271,838)	0 1 33
A 49	Lindagawadeniyeatmaga (T. P. 271,595)	0 0 31	C 10	Henpitagedeniyeatmaga	0 3 12
A 50	Lindagawadeniya	0 1 11	C 11	Henpitagedeniyeapahalakella (T. P. 275,308)	0 1 10
A 51	Lindagawawattepolkoratuwa	0 2 31	C 16c	Narangahadeniya <i>alias</i> Henpitadeniyekumbura	0 1 1
A 61	Ketakelagahawatta	0 1 29	C 16d	Talagahadeniya	0 1 16
A 62	Henpitagewatta	1 1 6	C 16e	Deniyawattagawahena	0 3 2
A 63	Henpitagewattahena <i>alias</i> Bogahahena	1 2 6	C 16f	Siyambalagahahena	0 2 5
A 64	Bogahawatta (T. P. 267,675)	1 0 23	C 16j	Raluwegewattahena	1 0 6
B 65	Polgahawatta (T. P. 271,596)	0 3 34	C 54	Deniyagawawatta, Raluwegewatta	1 3 38
B 66	Bogahawatta	0 3 21	C 55	Deniyagawawatta	1 3 5
B 67	Ketakelagahakoratuwa	1 1 18			131 2 2

[For Diagram see page 1020.]

II.—Preliminary plan 386. Field sheet P/11/34-42.

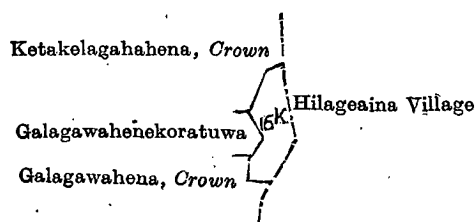
Situation : Handapangalageaina village in the West Giruwa pattu of Hambantota District.

Lot.	Name of Land.	Extent, A. R. P.
16k	Galagawakoratuwa	0 2 30

and bounded as follows : on the north by Ketakelagahahena declared to be the property of the Crown under the Waste Lands Ordinances ; on the east by the village limit of Hilageaina ; on the south by Galagawahena declared to be the property of the Crown under the Waste Lands Ordinances ; on the west by Galagawahena declared to be the property of the Crown under the Waste Lands Ordinances ; Galagawahenekoratuwa claimed by Nadungodage Babun, Ketakelagahahena declared to be the property of the Crown under the Waste Lands Ordinances.

July 6, 1911.

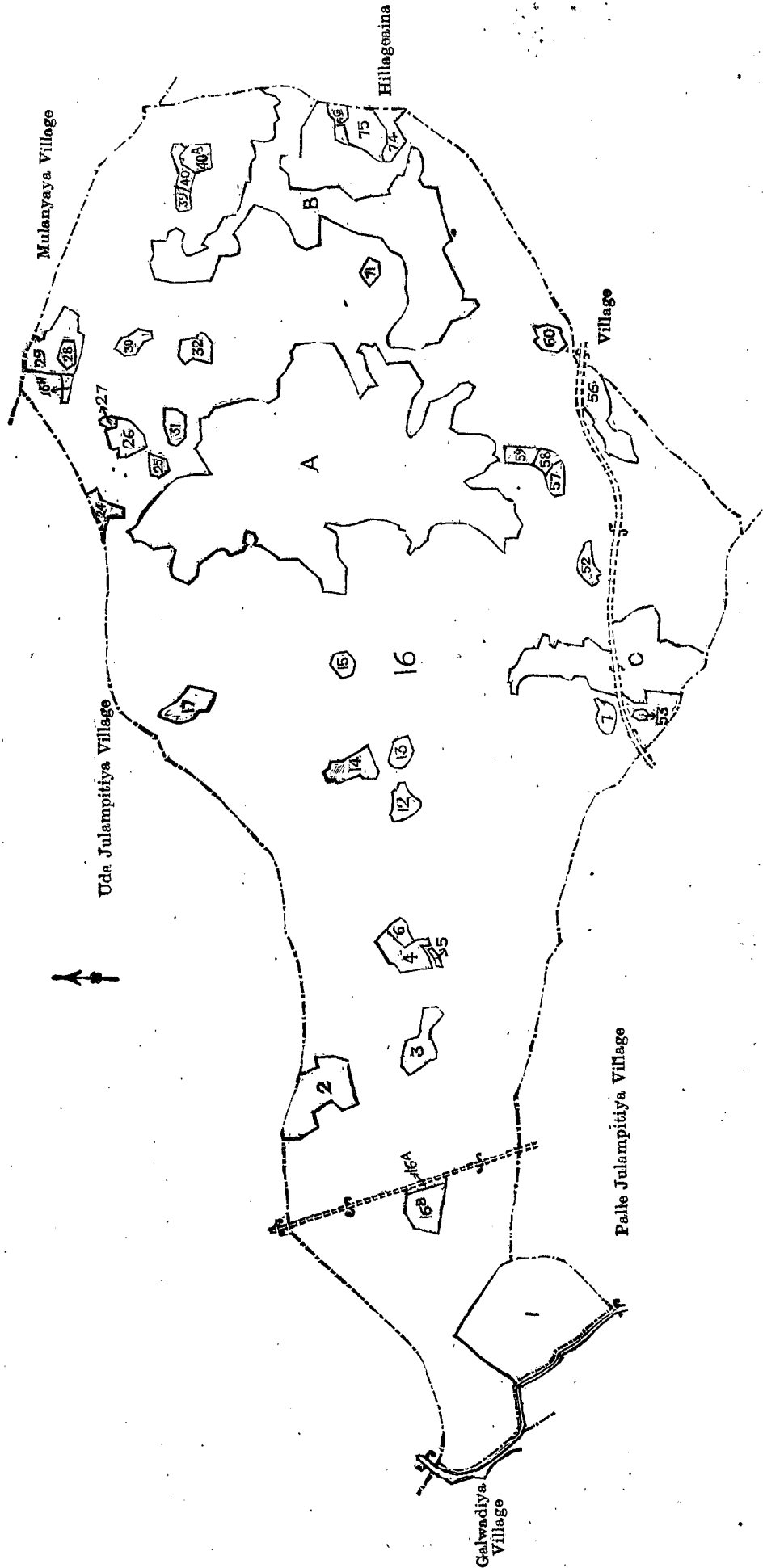
W. E. WAIT,
Special Officer.



Scale of 8 Chains to an Inch.

Surveyor-General's Office,
Colombo, June 2, 1911.

A. H. G. DAWSON,
for Surveyor-General.



Surveyor-General's Office,
Colombo, June 2, 1911.

Scale of 16 Chains to an Inch.

A. H. G. DAWSON,
for Surveyor-General.

Hambantota S. O. No. 595.**Order under Section 4, Sub-section (1), of "The Waste Lands Ordinances of 1897, 1899, 1900, and 1903,"
declaring Lands to be Crown Property.**

In the matter of the lands commonly called or known as Gurugalpolayaya, &c., situate in the village of Dandenigama, in the West Giruwa pattu of the Hambantota District, in the Southern Province, and of "The Waste Lands Ordinances of 1897, 1899, 1900, and 1903."

THE notice required by section 1 of the said Ordinances having been duly published in manner prescribed by that section in respect of the above-named lands (*vide* Notice No. 3,270), and a claim having been made to the said lands by (1) Korale Arachchigey Don Andreas of Heenara, (2) Dandeniye Arachchigey Don Siman of Julamulla, and the said claimants having been duly called upon by me by a notice in writing under section 4, sub-section (1), of the Ordinances, duly served upon them to produce before me the evidence and documents upon which they may rely in proof of their claim, and not having so appeared or produced such evidence and documents, I, Frederick Lewis, Special Officer under and by virtue of the powers vested in me in that behalf by section 28 of the said Ordinances, do hereby, on July 11, 1911, order and declare, under section 4, sub-section (1), of the said Ordinances, that the said lands, commonly called or known as Gurugalpolayaya, &c., situate in the village of Dandenigama, in the West Giruwa pattu of the Hambantota District, in the Southern Province, containing in extent 292 acres 2 roods and 1 perch, and shown as lots 1, 2, 3, 4, and 10 in preliminary plan 366, and in the annexed diagram, and bounded as follows, are the property of the Crown.

Description of the Lands referred to.

The following lots situated in the village of Dandenigama, in the Giruwa Pattu West of the Hambantota District, Southern Province, as described in the annexed diagram:—

Preliminary plan 366. Field sheet P/11/54-62.

Situation: Dandenigama village in Giruwa Pattu West of Hambantota District.

Lot.	Name of Land.	Extent, A. R. P.
1	Gurugalpolayaya, Siyambalayahena, Magayaya, Konwalayayehena, Godagawahena	279 3 28
2	Godawala	0 0 4
3	Helambagahakoratuwa	0 2 31
4	Dandenigamawewa (tank)	10 0 26
10	Punchiwewa (tank)	1 2 32
		292 2 1

and bounded as follows: on the north by the village limit of Therunnasegama, the village limit of Kulasingama; on the east by the village limit of Kulasingama, the village limit of Palugahawela; on the south by the village limit of Tuppahigama; on the west by the village limit of Pahala Guruwala, the village limit of Ihala Guruwala, the village limit of Magamayagama.

NOTE.—The following lots lying within the above boundaries are excluded from this order, and their aggregate acreage of 25 acres 3 roods and 14 perches is not included in the acreage of 292 acres 2 roods and 1 perch given above:—

Lot.	Name of Land.	Extent, A. R. P.
5	Burutagahawatta	0 2 1
6	Welagawawatta, Nugagahawatta, Polgahawatta, Kosgahawatta, Burutagahawatta, Neralugahawatta, Rukattanagahawatta, Daminiyagahawatta	7 0 32
7	Welagawawatta <i>alias</i> Egodawatta	1 0 29
8	Dandenigamawela <i>alias</i> Karametiyamulana	14 2 10
9	Punchiwela	1 1 32
11	Siyambalagahawatta	0 3 30
		25 3 14

FREDERICK LEWIS,
Special Officer.

July 11, 1911.

[For Diagram see page 1022.]

Hambantota S. O. No. 596.**Order under Section 2 of "The Waste Lands Ordinances of 1897, 1899, 1900, and 1903,"
declaring Lands to be Crown Property.**

In the matter of the lands called and known as Dalukketiyekoratuwa, &c., situate in the village of Alupotdeniya, in the West Giruwa pattu of the Hambantota District, in the Southern Province, and of "The Waste Lands Ordinances of 1897, 1899, 1900, and 1903."

THE notice required by section 1 of "The Waste Lands Ordinances of 1897, 1899, 1900, and 1903," having been duly published in manner prescribed by that section in respect of the above-named lands (*vide* notice No. 3,439), and no claim having been made to the said lands or to any interest therein within the period of three months from the date specified in the said notice, I, Walter Ernest Wait, Special Officer appointed under section 28 of the said Ordinances, under and by virtue of the powers vested in me in that behalf by section 2 of the said Ordinances, do hereby on August 1, 1911, order and declare that the said lands, as more fully described herein below, situate in the village of Alupotdeniya, in the West Giruwa pattu of the Hambantota District, in the Southern Province, and shown as lots 1n, 1r, 1s, 24a, 30, 30a, 30b, 30c, 30d, 30e, 7, 8, 14, 17c, 17d, and 44 in preliminary plan No. 199, and in the annexed diagrams, and containing in extent 5 acres 3 roods and 22 perches, are the property of the Crown.

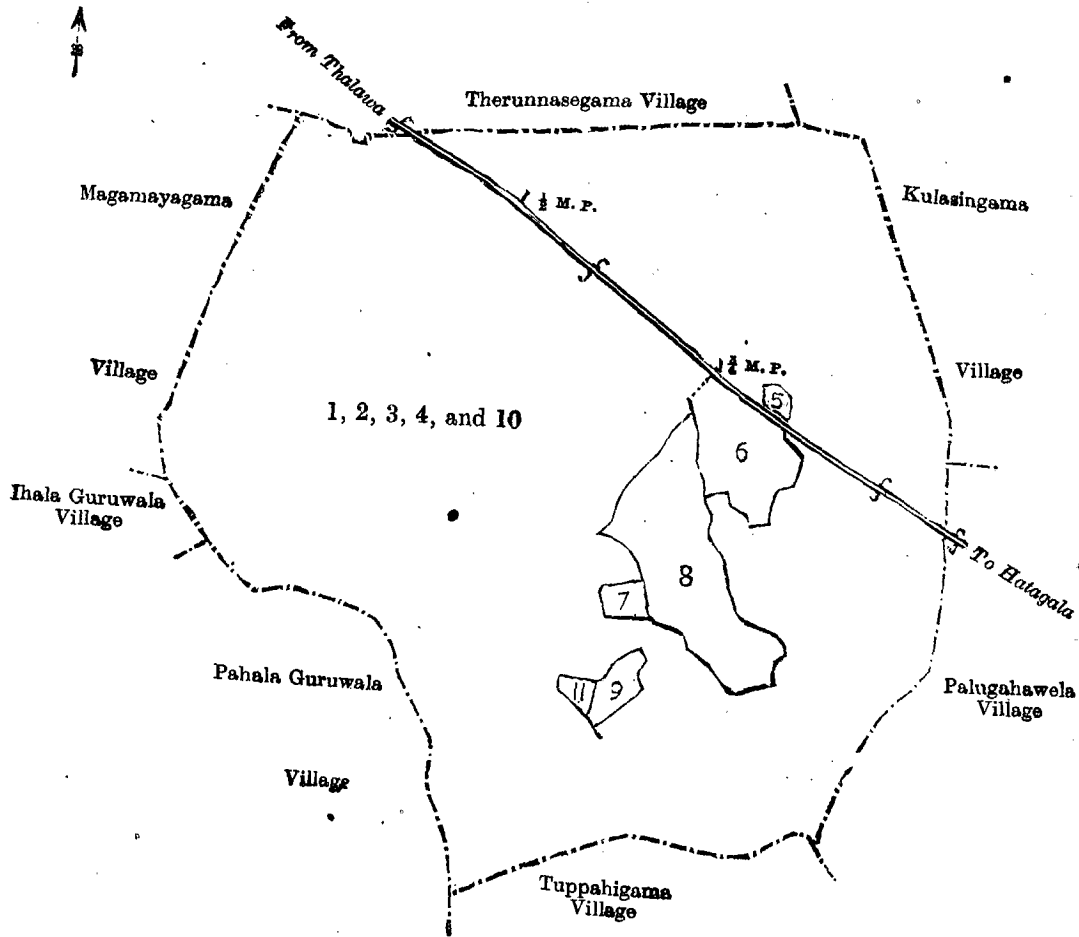
Description of the Lands referred to.

The following lots situated in the village of Alupotdeniya, in the West Giruwa pattu of the Hambantota District in the Southern Province, as described in the annexed diagrams:—

I.—Preliminary plan 199.

Situation: Alupotdeniya village in West Giruwa pattu of Hambantota District.

Lot.	Name of Land.	Extent, A. R. P.
1n	Dalukketiyekoratuwa	0 1 0

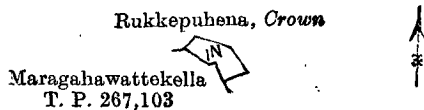


Surveyor-General's Office,
Colombo, September 18, 1908.

Scale of 16 Chains to an Inch.

J. B. M. RIDOUT,
for Acting Surveyor-General.

and bounded as follows : on the north, east, and south by Rukkepuhena claimed by the Crown; and on the west by Maragahawattekella sold by the Crown, T. P. 267,103.



Surveyor-General's Office,
Colombo, July 20, 1911.

Scale of 8 Chains to an Inch.

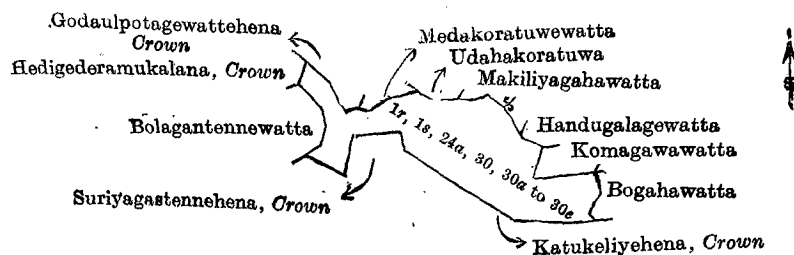
A. H. G. DAWSON,
for Surveyor-General.

II.—Preliminary plan 199.

Situation : Alupotdeniya village in West Giruwa pattu of Hambantota District.

Lot.	Name of Land.	Extent, A. R. P.	Lot.	Name of Land.	Extent, A. R. P.
1r	Bolagetenna	0 1 12	30c	Nugagawakoratuwa	0 1 32
1s	Medakoratuwa	0 1 1	30d	Kongahakoratuwa	0 2 19
24a	Bolagetenna	0 0 31	30e	Kongahakoratuwekella	0 1 15
30	Medakoratuwa	0 0 10			
30a	Nugagahakoratuwa	0 2 21			3 1 22
30b	Kongahakoratuwekella	0 2 1			

and bounded as follows : on the north by Godaulpotagewattehena claimed by the Crown, Medakoratuwewatta claimed by Wattege Nikulas, &c., Udahakoratuwa sold by the Crown, Makiliyagahawatta claimed by Kadawatagama Achchige Samel Appu, Handugalagewatta claimed by Kadawatagama-achchige Gorakahami, &c., and Komagawawatta claimed by Kadawatagama-achchige Appu, &c. ; on the east by Bogahawatta claimed by Wattege Kalu Appu, &c. ; on the south by Katukeliyehena claimed by Crown and Suriyagastennehena claimed by Crown; and on the west by Bolagantennewatta sold by the Crown and Hedigederamukalana claimed by the Crown.



Surveyor-General's Office,
Colombo, July 20, 1911.

Scale of 8 Chains to an Inch.

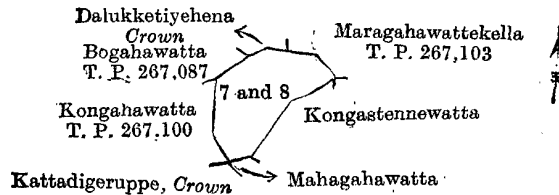
A. H. G. DAWSON,
for Surveyor-General.

III.—Preliminary plan 199.

Situation : Alupotdeniya village in West Giruwa pattu of Hambantota District.

Lot.	Name of Land.	Extent, A. R. P.
7	Bogahahena	0 3 36
8	Maragahawatta	0 1 26
		<u>1 1 22</u>

and bounded as follows : on the north by Bogahawatta sold by Crown, T. P. 267,087, Dalukketiyehena claimed by the Crown and Maragahawattakella sold by Crown, T. P. 267,103; on the east by Kongastennewatta claimed by Ranatungamage Kiriya, &c.; on the south by Mahagahawatta claimed by Ranatungamage Janisa and Kattadigeruppe claimed by the Crown; and on the west by Kongahawatta sold by the Crown, T. P. 267,100.



Surveyor-General's Office,
Colombo, July 20, 1911.

Scale of 8 Chains to an Inch.

A. H. G. DAWSON,
for Surveyor-General.

IV.—Preliminary plan 199.

Situation : Alupotdeniya village in West Giruwa pattu of Hambantota District.

Lot.	Name of Land.	Extent, A. R. P.
14	Kosgahakoratuwa <i>alias</i> Godaudagahawatta	0 0 23

and bounded as follows : on the north by Tennapitahena claimed by the Crown; on the east by Peellagawakumbura claimed by Weerakkuttige Babahami and others; on the south by Medakella claimed by Wadachcharge Wadaya and others; and on the west by Tennapitahena claimed by Crown.



Surveyor-General's Office,
Colombo, July 20, 1911.

Scale of 8 Chains to an Inch.

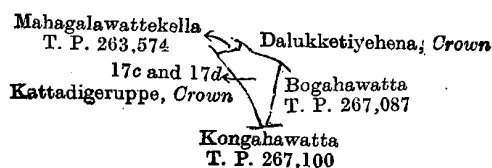
A. H. G. DAWSON,
for Surveyor-General.

V.—Preliminary plan 199.

Situation : Alupotdeniya village in West Giruwa pattu of Hambantota District.

Lot.	Name of Land.	Extent, A. R. P.
17c	Bogahawatta	0 1 9
17d	Bogahawattahena	0 0 20
		<u>0 1 29</u>

and bounded as follows : on the north by Mahagalawattakella sold by the Crown, T. P. 263,574, and Dalukketiyehena claimed by the Crown; on the east by Bogahawatta sold by the Crown, T. P. 267,087; on the south by Kongahawatta sold by the Crown, T. P. 267,100; and on the west by Kattadigeruppe claimed by the Crown.



Surveyor-General's Office,
Colombo, July 20, 1911.

Scale of 8 Chains to an Inch.

A. H. G. DAWSON,
for Surveyor-General.

VI.—Preliminary plan 199.

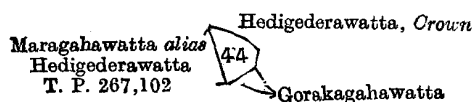
Situation : Alupotdeniya village in West Giruwa pattu of Hambantota District.

Lot.	Name of Land.	Extent, A. R. P.
44	Maragahawatta	0 1 6

and bounded as follows : on the north and east by Hedigederawatta claimed by the Crown; on the south by Gorakagahawatta claimed by Horagalagamage Madduma Appu and others; and on the west by Maragahawatta *alias* Hedigederawatta sold by the Crown, T. P. 267,102.

August 1, 1911.

W. E. WAIT,
Special Officer.



Surveyor-General's Office,
Colombo, July 20, 1911.

Scale of 8 Chains to an Inch.

A. H. G. DAWSON,
for Surveyor-General.

Hambantota S. O. No 597.**Order under Section 4, Sub-section (1), of "The Waste Lands Ordinances of 1897, 1899, 1900, and 1903," declaring Land to be Crown Property.**

In the matter of the land commonly called or known as Indalolugahakoratuwa, situate in the village of Alupotdeniya, in the West Giruwa pattu of the Hambantota District, in the Southern Province, and of "The Waste Lands Ordinances of 1897, 1899, 1900, and 1903."

WHEREAS in pursuance of section 1 of the said Ordinances it was duly notified on May 21, 1909, that if no claim to the land commonly called or known as Indalolugahakoratuwa, situate in the village of Alupotdeniya, in the West Giruwa pattu of the Hambantota District, in the Southern Province, containing in extent 1 acre and 39 perches and shown as lot 1e in preliminary plan 199, and in the annexed diagram, was made to Walter Ernest Wait, Special Officer appointed under section 28 of the said Ordinances, within the period of three months from the date specified in such notice, such land would be deemed the property of the Crown, and dealt with on account of the Crown (*vide* Notice No. 3,439):

And whereas (1) Wirakkuttige Don Andris and (2) Hatarasingha Yapa Sovishamy, both of Alupotdeniya, made claim thereto, and whereas the said claimants have withdrawn their claim to the said land, I, Walter Ernest Wait, Special Officer appointed under section 28 of the said Ordinances, under and by virtue of the powers vested in me in that behalf by section 4 of the said Ordinances, do hereby on August 1, 1911, order and declare under section 4, sub-section (1), of the said Ordinances, that the land, as more fully described herein below, is the property of the Crown.

Description of the Land referred to.

The following lot situated in the village of Alupotdeniya, in the West Giruwa pattu of the Hambantota District of the Southern Province, as described in the annexed diagram:—

Preliminary plan 199.

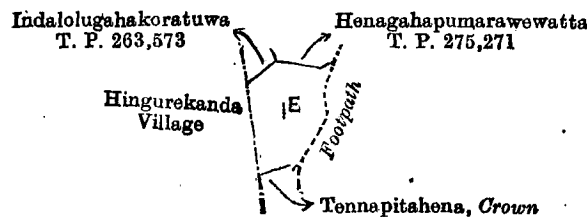
Situation: Alupotdeniya village in West Giruwa pattu of Hambantota District.

Lot.	Name of Land.	Extent, A. R. P.
1e	Indalolugahakoratuwa	1 0 39

and bounded as follows: on the north by Indalolugahakoratuwa sold by the Crown, T. P. 263,573, and Henagahapumarawewatta sold by Crown, T. P. 275,271; on the east by a footpath; on the south by Tennapitahena claimed by the Crown; and on the west by the village limit of Hingurekanda.

August 1, 1911.

W. E. WAIT,
Special Officer.



Scale of 8 Chains to an Inch.

Surveyor-General's Office,
Colombo, July 20, 1911.

A. H. G. DAWSON,
for Surveyor-General.

Hambantota S. O. No. 598.**Order under Section 4, Sub-section (1), of "The Waste Lands Ordinances of 1897, 1899, 1900, and 1903," declaring Lands to be Crown Property.**

In the matter of the lands commonly called or known as Batalaketiyeheha, Hompalahena, &c., situate in the village of Talapatkanda, in the West Giruwa pattu of the Hambantota District, in the Southern Province, and of "The Waste Lands Ordinances of 1897, 1899, 1900, and 1903."

WHEREAS in pursuance of section 1 of the said Ordinances it was duly notified on December 10, 1909, that if no claim to the lands commonly called or known as Batalaketiyeheha, Hompalahena, &c., situate in the village of Talapatkanda, in the West Giruwa pattu, in the Hambantota District, in the Southern Province, containing in extent 101 acres and 33 perches, and shown as lots 5, 15b, 15n, 15u, 18e, 18f, 18l, 20g, 20h, 20i, 20k, 20l, 20n, 20o, 20oa, 20pa, 20q, 20w, 18va in preliminary plan 219, and in the annexed diagrams, was made to John Murray Davies, Special Officer appointed under section 28 of the said Ordinances, within the period of three months from the date specified in such notice, such lands would be deemed the property of the Crown, and dealt with on account of the Crown (*vide* Notice No. 3,643):

And whereas (1) Madumage Dingi Appu, (2) Madumage Don Janis, (3) Lokuketiapage Don Janis, (4) Weerasinge Balappu, (5) Ranasinnewakappuge Thomishamy, (6) Madumage Adrian, (7) Talapatkandagamage Adirian Appu, (8) Kiramage Davithamy, (9) Madumage Dingi Appu, (10) Madumage Allis Appu, (11) Madumage Dassan Appu, (12) Madumage Appu I. (13) Madumage Appu II., (14) Madumage Don Andris, (15) Yappapatiranage Don Andris, (16) Hewa Nalagamage Dingi Appu, (17) Maduwelage Davit, (18) Madumage Babunhamy, (19) Madumage Allis Appu, (20) Madumage Sinno Appu, (21) Ranasinnewakappuge Adrian Appu, (22) Gamage Loku Appu made claim thereto, and whereas the said claimants have withdrawn their claims to the said lands, I, John Murray Davies, Special Officer appointed under section 28 of the said Ordinances, under and by virtue of the powers vested in me in that behalf by section 4 of the said Ordinances, do hereby, on July 20, 1911, order and declare under section 4, sub-section (1), of the said Ordinances, that the said lands, as more fully described herein below, are the property of the Crown.

Description of the Lands referred to.

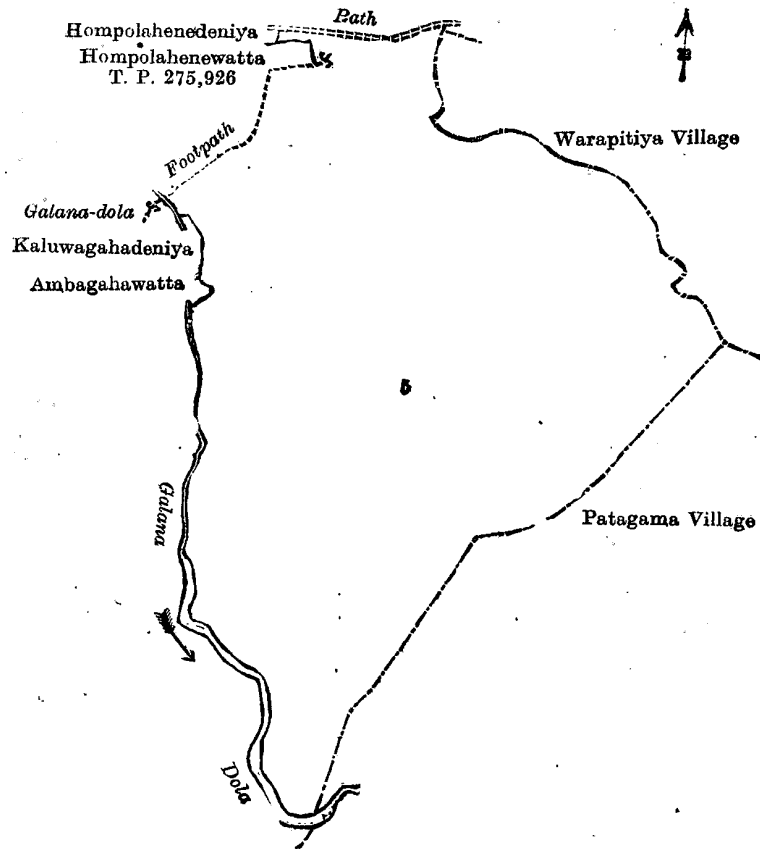
The following lots situated in the village of Talapatkanda, in the West Giruwa pattu of the Hambantota District, in the Southern Province, as described in the annexed diagrams:—

I.—Preliminary plan 219.

Situation: Talapatkanda village in West Giruwa pattu of Hambantota District.

Lot.	Name of Land.	Extent, A. R. P.
5	Batalaketiyeheha, Hompalahena, &c.	45 1 9

and bounded as follows : on the north by a path ; on the east by the village limit of Warapitiya, the village limit of Patagama ; on the south by the village limit of Patagama, the Galana-dola ; on the west by the Galana-dola, Ambagahawatta claimed by Madduwalage Davith and others, Kaluwagahadeniya claimed by Maddumage Allis Appu and others, the Galana-dola, a footpath, Hompalahenewatta granted at half-improved value (T. P. 275,926), Hompalahenedeniya claimed by Muddamage Juwanis and others.



Surveyor-General's Office,
Colombo, June 15, 1911.

Scale of 8 Chains to an Inch.

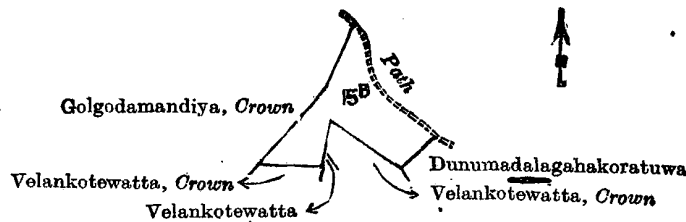
A. H. G. DAWSON,
for Surveyor-General.

Preliminary plan 219.

Situation : Talapatkanda village in West Giruwa pattu of Hambantota District.

Lot.	Name of Land.	Extent, A. R. P.
15b	Kondagalahena	1 2 29

and bounded as follows : on the north and east by a path ; on the south by Dummadalagahakoratuwa claimed by Jasin-kandage Dingihamy, Velankotewatta claimed by the Crown, Velankotewatta claimed by Maddumage Babunhamy, Velankotewatta claimed by the Crown ; on the west by Galgodamandiya claimed by the Crown.



Surveyor-General's Office,
Colombo, June 15, 1911.

Scale of 8 Chains to an Inch.

A. H. G. DAWSON,
for Surveyor-General.

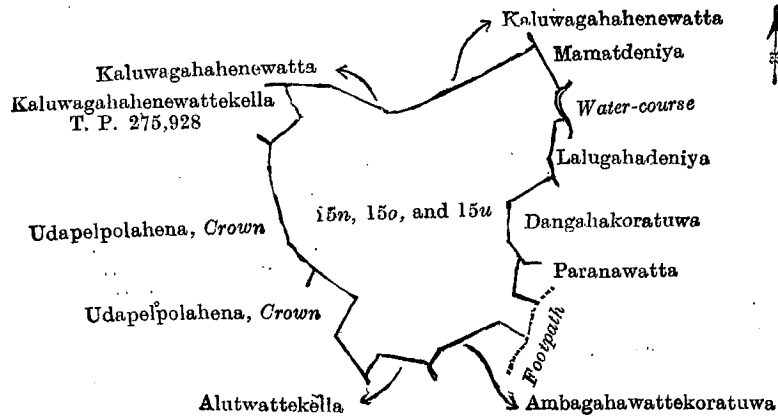
III.—Preliminary plan 219.

Situation : Talapatkanda village in West Giruwa pattu of Hambantota District.

Lot.	Name of Land.	Extent, A. R. P.
15n	Kaluwagahahena	2 1 9
15o	Udapelpolahenebedda	1 3 26
15u	Paranawattahena, Ambagahawattahena	6 3 0

10 3 35

and bounded as follows : on the north by Kaluwagahahenewatta claimed by Maddumage Juwanis, Kaluwagahahenewatta claimed by Maddumage Suny ; on the east by Mamatdeniya claimed by Maddumage Janis and others, a water-course, Lolugahadeniya claimed by Maddumage Allis Appu and others, Dangahakoratuwa claimed by Maddumage Dowanhamy koratuwa claimed by Maduwellege Davithamy, Alutwattekella claimed by Maddumage Singho Appu and others ; on the west by Udapelpolahena claimed by the Crown, Kaluwagahahenewattekkella granted at half-improved value (T. P. 275, 928).



Surveyor-General's Office
Colombo, June 15, 1911.

Scale of 8 Chains to an Inch.

A. H. G. DAWSON,
for Surveyor-General.

IV.—Preliminary plan 219.

Situation : Talapatkanda village in West Giruwa pattu of Hambantota District.

Lot.	Name of Land.	Extent, A. R. P.	Lot.	Name of Land.	Extent, A. R. P.
18e	Peelladeniyawattehena	0 2 31	20n	Tiyamberagahawatta	1 0 15
18f	Talagahakoratuwa	0 1 39	20o	Do.	0 1 5
18l	Tiyamberahena	0 0 28	20oa	Talagahakoratuwa	0 0 14
20g	Do.	1 0 2	20pa	Peelladeniyewattehena	0 0 12
20h	Hatbalagahagawakoratuwa	0 2 11	20q	Hediwatta	0 3 13
20i	Do.	0 2 21	20w	Tittlehena, Tiyamberahena, &c.	36 2 0
20k	Tiyamberahena	0 1 36			
20l	Tiyamberagahahena	0 0 13			43 0 0

and bounded as follows : on the north by Veyadandagahagawakoratuwa claimed by Lokuketiypage Dineshamy and another, Tiyamberahenewatta granted at half-improved value, Tiyamberahenawatta granted at half-improved value, Tiyamberahenawatta granted at half-improved value, Talagahakoratuwa granted at half-improved value, Peelladeniyawattekella sold by the Crown, Peelladeniyewatta *alias* Hediwatta granted at half-improved value, T. P. 276,175, Hediwattehena claimed by Gamage Dineshamy and others, Hangiliyawatta claimed by Gamage Loku Appu and others, Urogederawatta claimed by Ranasin Hewakapuge Thomishamy and others, Landewatta claimed by Gamage Dineshamy, Landewattekella claimed by Maddumage Dassanhamy, Tittlehena claimed by ditto, Tittlehena sold to Gamage Loku Appu under the Waste Lands Ordinances ; on the east by the village limit of Patagama ; on the south by the village limit of Patagama (Katukola-dola), Halgollekumbura claimed by Gamage Loku Appu and others, the village limit of Patagama, Katukola-dola, Katukolawatta claimed by Weerasinge Bala Appu and others, Katukolawatta declared to be the property of the Crown under the Waste Lands Ordinances, Kudagodawatta claimed by the Crown, Kudagodawatta claimed by Gamage Dineshamy ; on the west by Hatbaregahagawakoratuwa claimed by the Crown, Kitulpitiya claimed by the Crown, Tiyamberahena granted at half-improved value, Kitulpitiyehena claimed by the Crown.

NOTE.—The following lots lying within the above boundaries are excluded from this part of the order, and their aggregate acreage of 2 acres 2 roods and 28 perches is not included in the acreage of 43 acres given above :—

Lot.	Name of Land.	Extent, A. R. P.
20p	Tiyamberahenekella	0 0 33
20s	Heendeniya	0 0 35
20t	Tittlehena	1 2 35
20v	Do.	0 2 5
		2 2 28

[For Diagram see page 1027.]

V.—Preliminary plan 219.

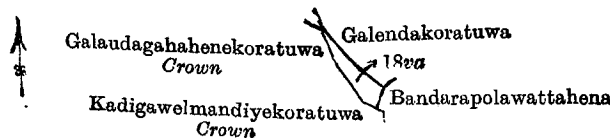
Situation : Talapatkanda village in West Giruwa pattu of Hambantota District.

Lot.	Name of Land.	Extent, A. R. P.
18va	Bandarapolahena	0 1 0

and bounded as follows : on the north by Galendakoratuwa claimed by Maddumage Appu and others ; on the east by Bandarapolawattahena claimed by Ranasin Hewakapuge Thomishamy ; on the south by Kadigawelmandiyekoratuwa claimed by the Crown ; on the west by Galindagahahenekoratuwa claimed by the Crown.

July 20, 1911.

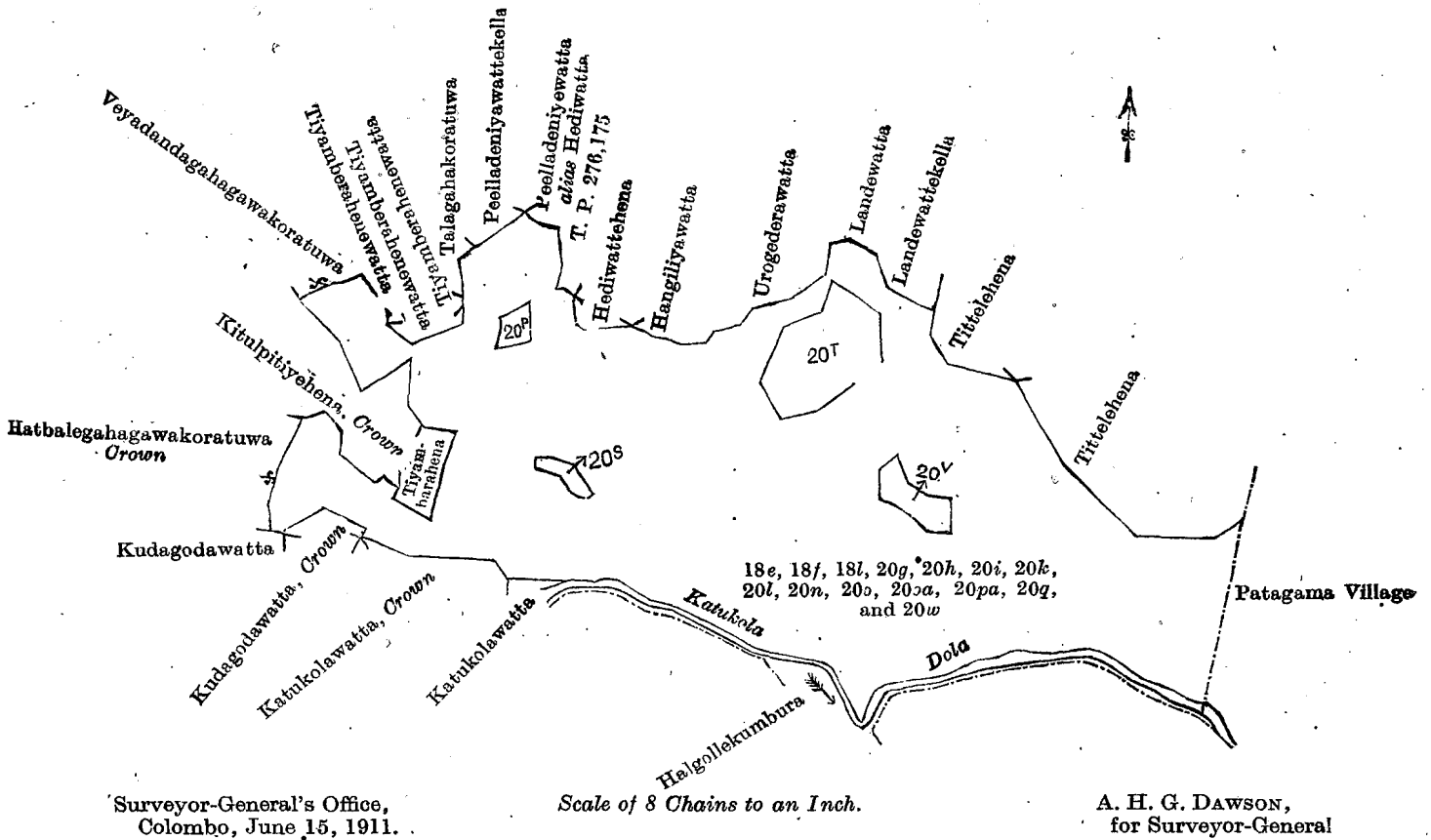
J. M. DAVIES,
Special Officer.



Surveyor-General's Office,
Colombo, June 15, 1911.

Scale of 8 Chains to an Inch.

A. H. G. DAWSON,
for Surveyor-General.



Hambantota S. O. No. 599.

Order under Section 4, Sub-section (1), of "The Waste Lands Ordinances of 1897, 1899, 1900, and 1903," declaring Lands to be Crown Property.

In the matter of the lands commonly called or known as Bulugahawatta, Karagahagodellekoratuwa, &c., situate in the village of Kudagoda, in the East Giruwa pattu of the Hambantota District, in the Southern Province, and of "The Waste Lands Ordinances of 1897, 1899, 1900, and 1903."

WHEREAS in pursuance of section 1 of the said Ordinances it was duly notified on November 5, 1909, that if no claim to the lands commonly called or known as Bulugahawatta, Karagahagodellekoratuwa, &c., situate in the village of Kudagoda, in the East Giruwa pattu of the Hambantota District, in the Southern Province, containing in extent 24 acres 3 roods and 8 perches, and shown as lots 6, 2g, 29, 30, 31, 2k, 33, 35a, 2o, 2q, 71, 2u, 72, 72a, 7, 8, 12, 15, 17, 28, 67, 90e, 97, and 4 in preliminary plan 402, and in the annexed diagrams, was made to Walter Ernest Wait, Special Officer appointed under section 28 of the said Ordinances, within the period of three months from the date specified in such notice, such lands would be deemed the property of the Crown, and dealt with on account of the Crown (*vide* Notice No. 3,617) :

And whereas (1) Wirasekara Vitaranage Janis, (2) Mallawa Achchige Carolis, (3) ditto Babunhamy, (4) Weraherage Madduma Appu, (5) Wickramakankanange Madduma Appu, (6) Weraherage Andiris, (7) Vitaranage Janis, (8) Godawellage Heen Appu, (9) Liyanage Andirishamy, (10) Jayasekerage Odiris, (11) Kirindege Appu, (12) Kodituwakkuge Samelhamy, (13) Weraherage Adiriyana, (14) Werahera Wirasekarage Baba, and (15) Weraherage Heen Appu made claim thereto, and whereas the said claimants have withdrawn their claims to the said lands, I, Walter Ernest Wait, Special Officer appointed under section 28 of the said Ordinances, under and by virtue of the powers vested in me in that behalf by section 4 of the said Ordinance, do hereby, on July 8, 1911, order and declare under section 4, sub-section (1), of the said Ordinances, that the said lands, as more fully described herein below, are the property of the Crown.

Description of the Lands referred to.

The following lots situated in the village of Kudagoda, in the East Giruwa pattu of the Hambantota District, in the Southern Province, as described in the annexed diagrams :—

I.—Preliminary plan 402. Field sheet P/11/20-28.

Situation : Kudagoda village in East Giruwa pattu of Hambantota District.

Lot.	Name of Land.	Extent, A. R. P.
6	Bulugahawatta	0 2 28

and bounded as follows : on the north, east, and south by Thunkomayahahena decreed to be the property of the Crown under the Waste Lands Ordinances ; on the west by Lolugahawatta declared to be the property of Weraherage Adirian under the Waste Lands Ordinances.



Surveyor-General's Office,
Colombo, June 14, 1911.

Scale of 8 Chains to an Inch.

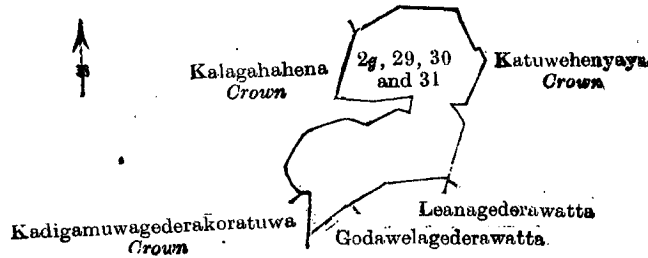
A. H. G. DAWSON,
for Surveyor-General.

II.—Preliminary plan 402. Field sheet P/11/20-28.

Situation : Kudagoda village in East Giruwa pattu of Hambantota District.

Lot.	Name of Land.	Extent, A. R. P.
2g	Karagahagodellekoratuwa	1 1 25
29	Ketakelagahakoratuwa	0 2 20
30	Liyanagederawatta	1 1 4
31	Do.	0 3 35
		4 1 4

and bounded as follows : on the north and east by Katuwehenyaya decreed to be the property of the Crown under the Waste Lands Ordinances ; on the south by Liyanagederawatta claimed by Liyanage Babehamy, Godawelagederawatta claimed by Jayasekera Baba and others ; on the west by Kadigamuwagederakoratuwa decreed to be the property of the Crown under the Waste Lands Ordinances, Kalagahahena decreed to be the property of the Crown under the Waste Lands Ordinances.



Surveyor-General's Office,
Colombo, July 5, 1907.

Scale of 8 Chains to an Inch.

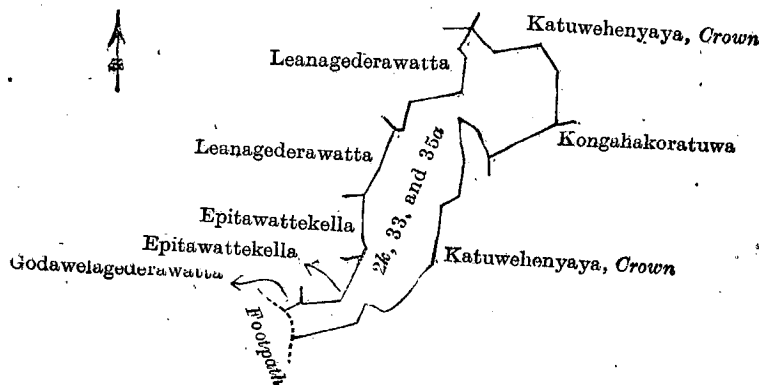
J. B. M. RIBOUT,
for Surveyor-General.

III.—Preliminary plan 402. Field sheet P/11/20-28.

Situation : Kudagoda village in East Giruwa pattu of Hambantota District.

Lot.	Name of Land.	Extent, A. R. P.
2k	Liyanagederawattakella	1 2 12
33	Liyanagederawatta	1 1 10
35a	Mylagahakoratuwa alias Epitawattakella	1 2 21
		4 2 3

and bounded as follows : on the north by Katuwehenyaya decreed to be the property of the Crown under the Waste Lands Ordinances ; on the east by Katuwehenyaya decreed to be the property of the Crown under the Waste Lands Ordinances, Kongahakoratuwa declared to be the property of Werahera Wirasekerage Baba under the Waste Lands Ordinances, Katuwehenyaya declared to be the property of the Crown under the Waste Lands Ordinances ; on the south by Katuwehenyaya decreed to be the property of the Crown under the Waste Lands Ordinances ; on the west by a footpath, Godawelagederawatta claimed by Jayasekerage Baba and others, Epitawattakella claimed by Werahera Wirasekerage Appu, Liyanagederawatta claimed by Liyanage Babehamy.



Surveyor-General's Office,
Colombo, June 14, 1911.

Scale of 8 Chains to an Inch.

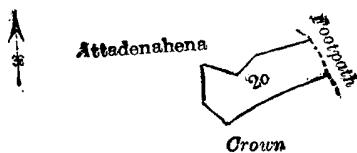
A. H. G. DAWSON,
for Surveyor-General.

IV.—Preliminary plan 402. Field sheet P/11/20-28.

Situation : Kudagoda village in East Giruwa pattu of Hambantota District.

Lot.	Name of Land.	Extent, A. R. P.
2o	Bogahawatta	1 0 1

and bounded as follows : on the north by Attadenahena decreed to be the property of the Crown under the Waste Lands Ordinances ; on the east by a footpath ; on the south and west by Attadenahena decreed to be the property of the Crown under the Waste Lands Ordinances.



Surveyor-General's Office,
Colombo, July 5, 1909.

Scale of 8 Chains to an Inch.

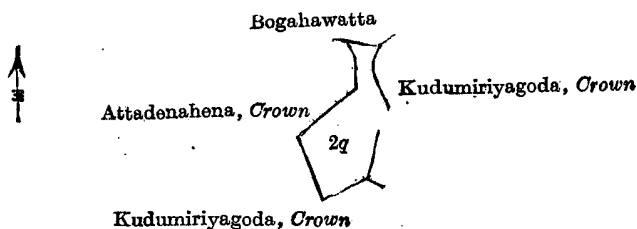
J. B. M. RIDOUT,
for Surveyor-General.

V.—Preliminary plan 402. Field sheet P/11/20-28.

Situation : Kudagoda village in East Giruwa pattu of Hambantota District.

Lot.	Name of Land.	Extent, A. R. P.
2q	Bulugahawatta	1 1 9

and bounded as follows : on the north by Bogahawatta declared to be the property of Vitaranage Janis under the Waste Lands Ordinances ; on the east by Kudumiriyagoda decreed to be the property of the Crown under the Waste Lands Ordinances ; on the south by Kudumiriyagoda decreed to be the property of the Crown under the Waste Lands Ordinances ; on the west by Attadenahena decreed to be the property of the Crown under the Waste Lands Ordinances.



Surveyor-General's Office,
Colombo, June 14, 1911.

Scale of 8 Chains to an Inch.

A. H. G. DAWSON,
for Surveyor-General.

VI.—Preliminary plan 402. Field sheet P/11/20-28.

Situation : Kudagoda village in East Giruwa pattu of Hambantota District.

Lot.	Name of Land.	Extent, A. R. P.
71	Hingurawatta	0 1 9

and bounded as follows : on the north by Kudumiriyagoda decreed to be the property of the Crown under the Waste Lands Ordinances ; on the east by Hingurawattakella declared to be the property of the Crown under the Waste Lands Ordinances ; on the south and west by Kudumiriyagoda decreed to be the property of the Crown under the Waste Lands Ordinances.



Surveyor-General's Office,
Colombo, June 14, 1911.

Scale of 8 Chains to an Inch.

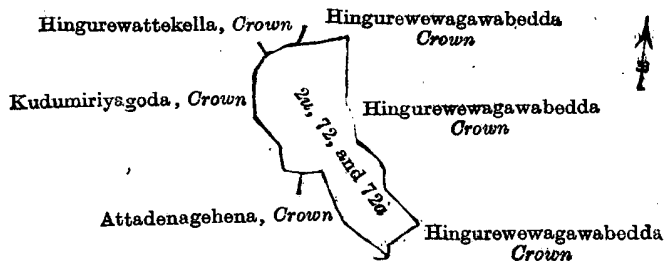
A. H. G. DAWSON,
for Surveyor-General.

VII.—Preliminary plan 402. Field sheet P/11/20-28.

Situation : Kudagoda village in East Giruwa pattu of Hambantota District.

Lot.	Name of Land.	Extent, A. R. P.
2u	Wewagawawatta	0 0 35
72	Hingurekoratuwa	2 0 35
72a	Wewagawawatta	0 3 2
		3 0 32

and bounded as follows : on the north by Hingurawattakella to be declared the property of the Crown under the Waste Lands Ordinances, Hingurawewagawabedda decreed to be the property of the Crown under the Waste Lands Ordinances ; on the east by Hingurawewagawabedda decreed to be the property of the Crown under the Waste Lands Ordinances ; on the south by Hingurawewagawabedda decreed to be the property of the Crown under the Waste Lands Ordinances, Attadenahena decreed to be the property of the Crown under the Waste Lands Ordinances ; on the west by Kudumiriyagoda decreed to be the property of the Crown under the Waste Lands Ordinances.



Surveyor-General's Office,
Colombo, June 14, 1911.

Scale of 8 Chains to an Inch.

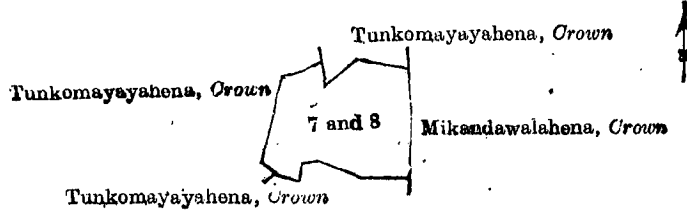
A. H. G. DAWSON,
for Surveyor-General.

VIII.—Preliminary plan 402. Field sheet P/11/20-28.

Situation : Kudagoda village in East Giruwa pattu of Hambantota District.

Lot.	Name of Land.	Extent, A. R. P.
7	Wallolugahakoratuwa or Galagawawatta	1 3 10
8	Galagawawatta	0 3 8
		2 2 18

and bounded as follows : on the north by Tunkomayayahena decreed to be the property of the Crown under the Waste Lands Ordinances ; on the east by Mikandawalahena decreed to be the property of the Crown under the Waste Lands Ordinances ; on the south and west by Tunkomayayahena decreed to be the property of the Crown under the Waste Lands Ordinances.



Surveyor-General's Office,
Colombo, July 5, 1909.

Scale of 8 Chains to an Inch.

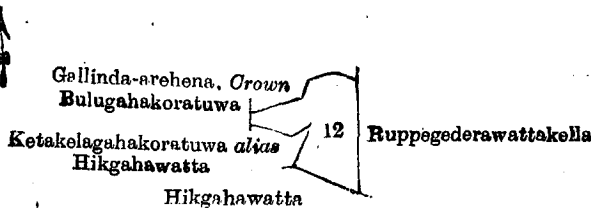
J. B. M. RIDOUT,
for Surveyor-General.

IX.—Preliminary plan 402. Field sheet P/11/20-28.

Situation : Kudagoda village in East Giruwa pattu of Hambantota District.

Lot.	Name of Land.	Extent, A. R. P.
12	Ketakelegahakoratuwa alias Hikgahawatta	1 1 4

and bounded as follows : on the north by Gallinda-arehena decreed to be the property of the Crown under the Waste Lands Ordinances ; on the east by Ruppegederawattakella claimed by Weraherage Allis Appu ; on the south by Hikgahawatta claimed by Kirindage Appu and others ; on the west by Ketakelegahakoratuwa alias Hikgahawatta claimed by Kirindage Appu and others, Bulugahakoratuwa claimed by Vitaranage Baba Appu.



Surveyor-General's Office,
Colombo, July 5, 1909.

Scale of 8 Chains to an Inch.

J. B. M. RIDOUT,
for Surveyor-General.

X.—Preliminary plan 402. Field sheet P/11/20-28.

Situation : Kudagoda village in East Giruwa pattu of Hambantota District.

Lot.	Name of Land.	Extent, A. R. P.
15	Bulugahakoratuwa	0 1 0

and bounded as follows : on the north by Polkoratuwabeddawetiya decreed to be the property of the Crown under the Waste Lands Ordinances ; on the east by Bulugahakoratuwa claimed by Vitaranage Baba Appu ; on the south by Bulugahakoratuwa decreed to be the property of the Crown under the Waste Lands Ordinances ; on the west by Polkoratuwabeddawetiya decreed to be the property of the Crown under the Waste Lands Ordinances.



Surveyor-General's Office,
Colombo, July 5, 1909.

Scale of 8 Chains to an Inch.

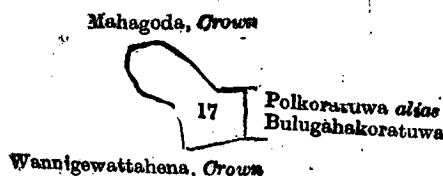
J. B. M. RIDOUT,
for Surveyor-General.

XI.—Preliminary plan 402. Field sheet P/11/20-28.

Situation : Kudagoda village in East Giruwa pattu of Hambantota District.

Lot.	Name of Land.	Extent, A. R. P.
17	Bulugahakoratuwa	1 1 10

and bounded as follows : on the north by Mahagoda decreed to be the property of the Crown under the Waste Lands Ordinances ; on the east by Polkoratuwa alias Bulugahakoratuwa claimed by Malawiarachchige Carolis and others ; on the south and west by Wannigewattahena decreed to be the property of the Crown under the Waste Lands Ordinances.



Surveyor-General's Office,
Colombo, July 5, 1909.

Scale of 8 Chains to an Inch.

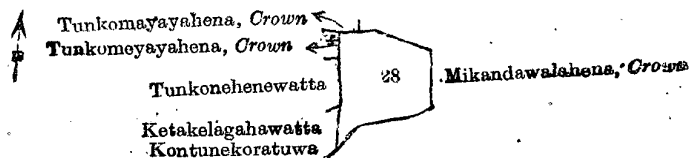
J. B. M. RIDOUT,
for Surveyor-General.

XII.—Preliminary plan 402. Field sheet P/11/20-28.

Situation : Kudagoda village in East Giruwa pattu of Hambantota District.

Lot.	Name of Land.	Extent, A. R. P.
28	Tunkomehenekoratwa	1 2 5

and bounded as follows : on the north by Tunkomeyayahena decreed to be the property of the Crown under the Waste Lands Ordinances, Mikandawalahena decreed to be the property of the Crown under the Waste Lands Ordinances ; on the east and south by Mikandawalahena decreed to be the property of the Crown under the Waste Lands Ordinances ; on the west by Ketakelagahawatta, Kontunekoratuwa claimed by Weraherage Andris, Tunkomehenewatta claimed by ditto, Tunkomeyayahena decreed to be the property of the Crown under the Waste Lands Ordinances.



Surveyor-General's Office,
Colombo, July 5, 1909.

Scale of 8 Chains to an Inch.

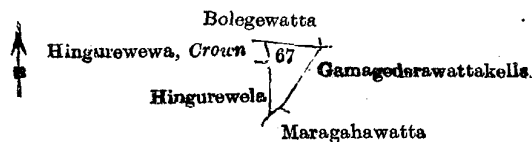
J. B. M. RIDOUT,
for Surveyor-General.

XIII.—Preliminary plan 402. Field sheet P/11/20-28.

Situation : Kudagoda village in East Giruwa pattu of Hambantota District.

Lot.	Name of Land.	Extent, A. R. P.
67	Hinguruwewebadawetiya	0 1 20

and bounded as follows : on the north by Bolegewatta claimed by Hettiachehige Samel ; on the east by Gamagederawattakella claimed by Vitaranage Jamis Appu ; on the south by Maragahawatta claimed by Wanigasinge Babahamy ; on the west by Hingurewela claimed by Wanigasinge Babahamy, Hingurewewa decreed to be the property of the Crown under the Waste Lands Ordinances.



Surveyor-General's Office,
Colombo, July 5, 1909.

Scale of 8 Chains to an Inch.


J. B. M. RIDOUT,
for Surveyor-General.

XIV.—Preliminary plan 402. Field sheet P/11/20-28.

Situation : Kudagoda village in East Giruwa pattu of Hambantota District.

Lot.	Name of Land.	Extent, A. R. P.
90e	Wela-atmagakoratuwa	0 3 11

and bounded as follows : on the north by Beddigamullewewa *alias* Diganewewa decreed to be the property of the Crown under the Waste Lands Ordinances ; on the east by Heennarankoratuwehena decreed to be the property of the Crown under the Waste Lands Ordinances ; on the south by Heennarangahakoratuwa sold by the Crown, Kongahakumbureatmaga decreed to be the property of the Crown under the Waste Lands Ordinances ; on the west by Kongahakumbureatmaga decreed to be the property of the Crown under the Waste Lands Ordinances.



Surveyor-General's Office,
Colombo, July 5, 1909.

Scale of 8 Chains to an Inch.

J. B. M. RIDOUT,
for Surveyor-General.

XV.—Preliminary plan 402. Field sheet P/11/20-28.

Situation : Kudagoda village in East Giruwa pattu of Hambantota District.

Lot.	Name of Land.	Extent, A. R. P.
97	Punchiwelawatta	0 2 18

and bounded as follows : on the north by Punchiwelahena decreed to be the property of the Crown under the Waste Lands Ordinances ; on the east by Punchiwelawatta *alias* Kattadigewatta claimed by Ungappulige Baba ; on the south by Punchiwelawatta decreed to be the property of the Crown under the Waste Lands Ordinances ; on the west by Alutwewela decreed to be the property of the Crown under the Waste Lands Ordinances.



Surveyor-General's Office,
Colombo, July 5, 1909.

Scale of 8 Chains to an Inch.

J. B. M. RIDOUT,
for Surveyor-General.

XVI.—Preliminary plan 402. Field sheet P/11/20-28.

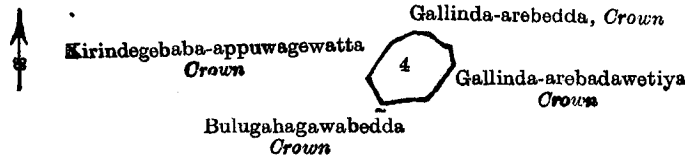
Situation : Kudagoda village in East Giruwa pattu of Hambantota District.

Lot.	Name of Land.	Extent, A. R. P.
4	Arekoratuwa	0 2 36

and bounded as follows : on the north by Gallinda-arebadda decreed to be the property of the Crown under the Waste Lands Ordinances ; on the east by Gallinda-arebadawetiya decreed to be the property of the Crown under the Waste Lands Ordinances ; on the south by Bulugahagawabedda decreed to be the property of the Crown under the Waste Lands Ordinances ; on the west by Kirindage Baba-appuwagewatta decreed to be the property of the Crown under the Waste Lands Ordinances.

July 8, 1911.

W. E. WAIT,
Special Officer.



Surveyor-General's Office,
Colombo, July 5, 1909.

Scale of 8 Chains to an Inch.

J. B. M. RIDOUT,
for Surveyor-General.

Kurunegala S. O. No. 348.

Order under Section 2 of "The Waste Lands Ordinances of 1897 1899, 1900, and 1903," declaring Lands to be Crown Property.

In the matter of the lands commonly called or known as Galpokunehena, Moragahamulahena, Udapurana, Kandehena, situate in the village of Udawelawatta, in the Udukaha Korale West of the Dambadeni hatpattu of the Kurunegala District, in the North-Western Province, and of "The Waste Lands Ordinances of 1897, 1899, 1900, and 1903."

THE notice required by section 1 of "The Waste Lands Ordinances of 1897, 1899, 1900, and 1903," having been duly published in manner prescribed by that section in respect of the above-named lands (*vide* Notice No. 3,889), and no claim having been made to the said lands or to any interest therein within the period of three months from the date specified in the said notice, I, John Murray Davies, Special Officer appointed under section 28 of the said Ordinances, under and by virtue of the powers vested in me in that behalf by section 2 of the said Ordinances, do hereby, on July 18, 1911, order and declare that the said lands, as more fully described herein below, situate in the village of Udawelawatta, in the Udukaha Korale West of the Dambadeni hatpattu of the Kurunegala District, in the North-Western Province, and shown as lots 3u, 3g1, 3h1, 3l1 in preliminary plan 235, and in the annexed diagrams, and containing in extent 10 acres 3 roods and 9 perches, are the property of the Crown.

Description of the Lands referred to.

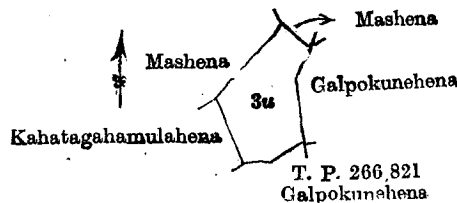
The following lots situated in the village of Udawelawatta, in the Udukaha Korale West of the Dambadeni hatpattu of the Kurunegala District, in the North-Western Province, as described in the annexed diagrams :—

I.—Preliminary plan 235.

Situation : Udawelawatta village in Udukaha Korale West of Dambadeni hatpattu of Kurunegala District.

Lot.	Name of Land.	Extent, A. R. P.
3u	Galpokunehena	1 1 25

and bounded as follows : on the north by Mashena sold by the Crown ; on the east by Galpokunehena sold by the Crown ; on the south by Galpokunehena sold by the Crown (T. P. 266,821) ; on the west by Kahatagahamulahena sold by the Crown, Mashena sold by the Crown.



Surveyor-General's Office,
Colombo, September 1, 1910.

Scale of 8 Chains to an Inch.

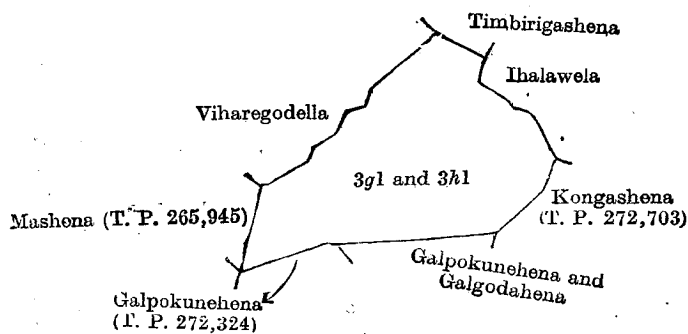
J. B. M. RIDOUT,
for Acting Surveyor-General.

II.—Preliminary plan 235. Field sheet I/18/33-41.

Situation : Udawelawatta village in Udukaha Korale West of Dambadeni hatpattu of Kurunegala District.

Lot.	Name of Land.	Extent, A. R. P.
3g1	Moragahamulahena	1 0 31
3h1	Udapurana	5 2 36
		6 3 27

and bounded as follows : on the north by Timbirigashena sold by the Crown ; on the east by Ihalawela claimed by Adikari Mudiyanseage Punchi Appuhamy, Kongashena (T. P. 272,703) ; on the south by Galpokunehena and Galgodahena sold by the Crown, Galpokunehena (T. P. 272,324) ; on the west by Mashena (T. P. 265,945) and Viharegodella sold by the Crown.



Surveyor-General's Office,
Colombo, June 13, 1911.

Scale of 8 Chains to an Inch.

A. H. G. DAWSON,
for Surveyor-General.

III.—Preliminary plan 235.

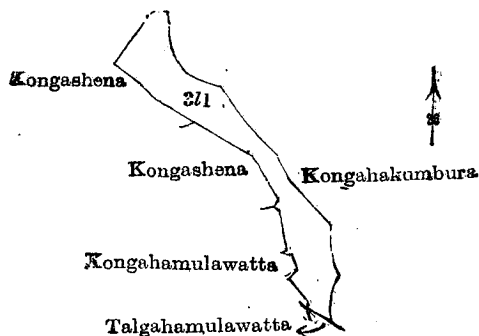
Situation: Udawelawatta village in Udukaha Korale West of Dambadeni hatpattu of Kurunegala District.

Lot.	Name of Land.	Extent, A. R. P.
3/1	Kandehena	2 1 37

and bounded as follows: on the north and east by Kongahakumbura claimed by Wanasin Arachchige Samul Naide and others; on the south by Talgahamulakumbura sold by the Crown; on the west by Kongahamulawatta sold by the Crown, Kongashena sold by the Crown.

July 18, 1911.

J. M. DAVIES,
Special Officer.



Surveyor-General's Office,
Colombo, September 1, 1910.

Scale of 8 Chains to an Inch.

J. B. M. RIDOUT,
for Acting Surveyor-General.

Uva S. O. No. 1,413.

Order under Section 4, Sub-section (1), of "The Waste Lands Ordinances of 1897, 1899, 1900, and 1903,"
declaring Land to be Crown Property.

In the matter of the land commonly called or known as Hapurodepatana, situate in the village of Kahagolla, in the Mahapalata korale of the Udukinda division, in the Province of Uva, and of "The Waste Lands Ordinances of 1897, 1899, 1900, and 1903."

WHEREAS in pursuance of section 1 of the said Ordinances it was duly notified on August 27, 1909, that if no claim to the land commonly called or known as Hapurodepatana, situate in the village of Kahagolla, in the Mahapalata korale of the Udukinda division, in the Province of Uva, containing in extent 1 acre 1 rood and 30 perches, and shown as lot 9b in preliminary plan 115, and in the annexed diagram, was made to John Murray Davies, Special Officer appointed under section 28 of the said Ordinances, within the period of three months from the date specified in such notice, such land would be deemed the property of the Crown, and dealt with on account of the Crown (*vide* Notice No. 3,550):

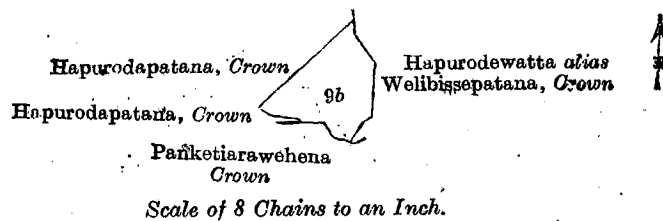
And whereas (1) Mr. E. B. Lover of Kollupitiya and (2) Kirinelis Silva of Kahagolla made claim thereto, and whereas Mrs. Emily Benning Lover, as administratrix of the estate of the late Mr. E. B. Lover, and the said Kirinelis Silva have withdrawn their claims to the said land, I, John Murray Davies, Special Officer appointed under section 28 of the said Ordinances, under and by virtue of the powers vested in me in that behalf by section 4 of the said Ordinances, do hereby on July 29, 1911, order and declare under section 4, sub-section (1), of the said Ordinances, that the said land, as more fully described herein below, is the property of the Crown.

Description of the Land referred to.

The land commonly called or known as Hapurodepatana, situated in the village of Kahagolla, in the Mahapalata korale of the Udukinda division, in the Province of Uva, containing in extent 1 acre 1 rood and 30 perches, shown as lot 9b in preliminary plan 115, and in the annexed diagram; and bounded as follows: on the north by Hapurodepatana declared to be the property of the Crown under the Waste Lands Ordinances; on the east by Hapurodepatana *alias* Welibissepatana belonging to the Crown; on the south by Panketiarawehena declared to be the property of the Crown under the Waste Lands Ordinances, Hapurodepatana declared to be the property of the Crown under the Waste Lands Ordinances; on the west by Hapurodepatana declared to be the property of the Crown under the Waste Lands Ordinances.

July 29, 1911.

J. M. DAVIES,
Special Officer.



Surveyor-General's Office,
Colombo, July 21, 1911.

A. H. G. DAWSON,
for Surveyor-General.

Kegalla S. O. No. 5.

Order under Section 4, Sub-section (1), of "The Waste Lands Ordinances of 1897, 1899, 1900, and 1903," declaring Land to be Crown Property.

In the matter of the land commonly called or known as Rambukkana Railway Station and Yard (includes preliminary plan 517/K 65), situate in the village of Diyasunnata, in the Kinigoda korale of the Kegalla District, in the Province of Sabaragamuwa, and of "The Waste Lands Ordinances of 1897, 1899, 1900, and 1903."

WHEREAS in pursuance of section 1 of the said Ordinances it was duly notified on March 3, 1911, that if no claim to the land commonly called or known as Rambukkana Railway Station and yard (includes preliminary plan 517/K 65), situate in the village of Diyasunnata, in the Kinigoda korale of the Kegalla District, in the Province of Sabaragamuwa, containing in extent 16 acres and 17 perches, and shown as lot 27 in preliminary plan 108, and in the annexed diagram was made to Malcolm Stevenson, Special Officer appointed under section 28 of the said Ordinances, within the period of three months from the date specified in such notice, such land would be declared the property of the Crown, and dealt with on account of the Crown (*vide* Notice No. 4,003):

And whereas Waharaka Gunaratana Unnanse of Mecha Pansala in Malwatte Vihara, Kandy, made claim thereto, and whereas the said claimant has withdrawn his claim to the said land, I, Maxwell MacLagan Wedderburn, Special Officer appointed under section 28 of the said Ordinances, under and by virtue of the powers vested in me in that behalf by section 4 of the said Ordinances, do hereby, on August 9, 1911, order and declare under section 4, sub-section (1), of the said Ordinances, that the said land as more fully described herein below, is the property of the Crown.

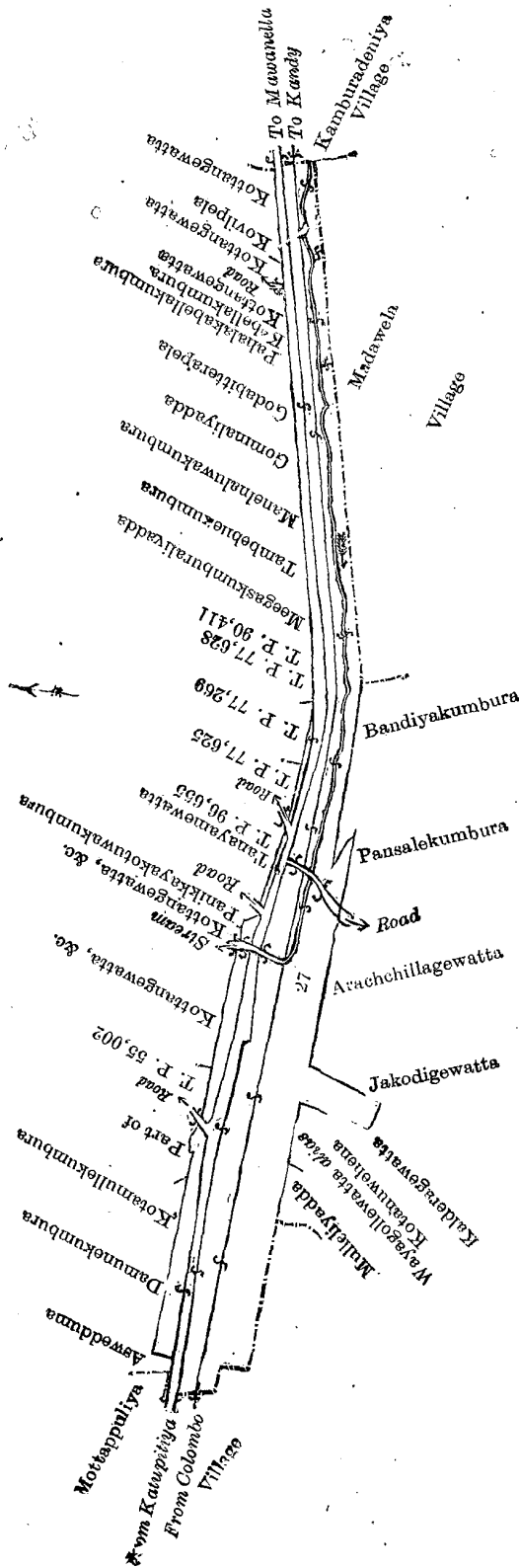
Description of the Land referred to.

The land commonly called or known as Rambukkana Railway Station and yard (includes preliminary plan 517/K 65), situated in the village of Diyasunnata, in the Kinigoda korale of the Kegalla District, in the Province of Sabaragamuwa, containing in extent 16 acres and 17 perches, shown as lot 27 in preliminary plan 108, and in the annexed diagram, and bounded as follows: on the north by the village limit of Mottappuliya, Aswedduma claimed by Lokanwattage Don Jayanhamy, Damunekumbura claimed by N. P. Abilinu and others, Kotamullekumbura claimed by T. M. Abubakkar and others, part of T. P. 55,002, Kottangewatta, &c. (private), Panikkayakotuwekumbura claimed by G. P. Wijeratne, Notary, Tanayamewatta (T. P. 96,655), T. P. 77,625, T. P. 77,269 (acquired by the Crown), T. Ps. 77,628 and 90,411, Meegaskumbureliyadda claimed by Madabawitagedara Punchi Appu and others, Tambebilekumbura claimed by Tennakoon Mudiyanselage Appuhamy and others, Manelneluwakumbura claimed by Walagoda Henakgedara Punchi Menika and others, Gampaliyadda claimed by Egowatte Jothamy and another, Godabittarapela claimed by Walagoda Punchirala and others, Pahalakabellakumbura claimed by Madabawitagedara Punchi Appu and others, Kebellakumbura claimed by Awunagalagedara Kiri Appu and others, Kottangewatta, &c. (private), Kovilpela claimed by Seker Lebbe Abdulla and others, Kottangewatta, &c. (private); on the east by the village limit of Kamburadeniya; on the south by the village limit of Madawala, Bandiyakumbura claimed by Dimbulgomuwa Henayalage Kudahenaya and others, Panselekumbura claimed by Kanatpedige Puncheda, Arachhillagewatta claimed by Kawanna Usman, Jakodigewatta claimed by Matotayalage Menika, Kalderagewatta claimed by H. C. Caldera, Wayagollewatta *alias* Kotanuwehena claimed by Sekar Marikar Abdul Rahiman Marikar and others, Mulleliyadda claimed by the heirs of Madawala Gamage Gabriel Appu, the village limit of Mottappuliya; on the west by the village limit of Mottappuliya.

August 9, 1911.

M. M. WEDDERBURN,
Special Officer.

[For Diagram see page 1035.]



Surveyor-General's Office,
Colombo, January 27, 1911.

Scale of 8 Chains to an Inch.

A. H. G. DAWSON,
for Surveyor-General.