



Ceylon Government Gazette

Published by Authority.

No. 6,465 — FRIDAY, OCTOBER 6, 1911.

PART I.—General: Minutes, Proclamations, Appointments,
and General Government Notifications.

PART II.—Legal and Judicial.

PART III.—Provincial Administration.

PART IV.—Land Settlement.

PART V.—Mercantile, Marine, Municipal, Local, &c.

Separate paging is given to each Part in order that it may be filed separately.

Part IV.—Land Settlement.

	PAGE		PAGE
Preliminary Notices	1037	Final Orders	1060

PRELIMINARY NOTICES.

Matara Notice No. 4,244.

Notice under "The Waste Lands Ordinances of 1897, 1899, 1900, and 1903."

TAKE notice that unless within three months from October 6, 1911, the persons, if any, who claim any interest in the lands hereinafter mentioned or in any one or more of such lands or to some interest therein make claim in person or in writing to the said lands or any of them or to some interest therein to Frederick Lewis, Esq., Special Officer appointed under section 28 of "The Waste Lands Ordinances of 1897, 1899, 1900, and 1903," at his office at Fort, Colombo:

Such Special Officer, in pursuance of the powers vested in him by the said Ordinances, will declare by writing under his hand that the said lands or such of them, as to which no claim has been made, are the property of the Crown.

FREDERICK LEWIS,
Special Officer.

Description of the Lands referred to.

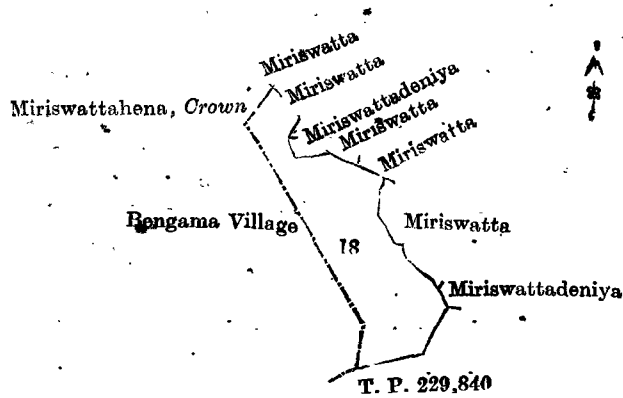
The following lots situated in the village of Eramudugoda, in the Weligam korale of the Matara District, in the Southern Province, as described in the annexed diagrams:—

I.—Preliminary plan 533.

Situation: Eramudugoda village in Weligam korale of Matara District.

Lot.	Name of Land.	Extent, A. R. P.
18	Miriswattahena	3 1 32

and bounded as follows: on the north by Miriswatta encroachment by Don Deonis Amarasinghe Dahanayake, Miriswatta claimed by ditto, Miriswattadeniya claimed by ditto, Miriswatta claimed by ditto; on the east by Miriswatta claimed by Karanayakekankanange Don Davith, Miriswattadeniya (private); on the south by T. P. 229,840; on the west by the village limit of Bengama, Miriswattahena claimed by the Crown.



Surveyor-General's Office,
Colombo, August 3, 1911.

Scale of 8 Chains to an Inch.


A. H. G. DAWSON,
for Surveyor-General.

II.—Preliminary plan 533.

Situation : Eramudugoda village in Weligam korale of Matara District.

Lot.	Name of Land.	Extent, A. R. P.
66	Minuwanwilakoratuwa (reservation for path)	0 0 13

and bounded as follows : on the north by T. P. 181,133 ; on the east by Belimadurudeniya-atmaga, &c., declared to be Crown property under the Waste Lands Ordinances ; on the south by T. P. 181,133 ; on the west by Minuwanwiladeniyau dakella claimed by Kankanige Thelenisa and others.



Surveyor-General's Office,
Colombo, August 3, 1911.

Scale of 8 Chains to an Inch.

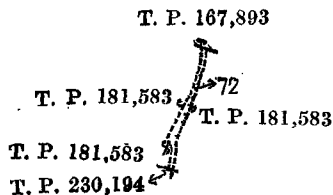
A. H. G. DAWSON,
for Surveyor-General.

III.—Preliminary plan 533.

Situation : Eramudugoda village in Weligam korale of Matara District.

Lot.	Name of Land.	Extent, A. R. P.
72	Balimadudeniya (reservation for path)	0 0 17

and bounded as follows : on the north by T. P. 167,893 ; on the east by T. P. 181,583 ; on the south by T. P. 230,194 ; on the west by T. P. 181,583.



Surveyor-General's Office,
Colombo, August 3, 1911.

Scale of 8 Chains to an Inch.

A. H. G. DAWSON,
for Surveyor-General.

IV.—Preliminary plan 533.

Situation : Eramudugoda village in Weligam korale of Matara District.

Lot.	Name of Land.	Extent, A. R. P.
744	Bulatwattahena, Dethethekella, Pambehena, Nembiliyagodamukalana	57 1 24
117	Galamunewalahenabedda, Nakandegodahena	33 3 14
119	Galamunewalahenadeniya	0 0 5
140	Koratuwehena, Mahadeniyehena, Alutwattedeniyeatmaga, Modakkarehena, Magadeniyeatmaga, Midiketiyahena, Tennapitahena, Walakatehena, Galamunawalahena, Medaindurehena, Nakandagodahena	106 0 1
140 1/2	Midiketiyahenadeniya	0 0 14
151	Nimalakelaha, Dangahadeniya, Gallenagodahena, Bulatwattahena, Egodahadeniyeatmaga, Udakavitiedandahena, Imepelagodahena, Udumullagodahena, Galamunagoda	92 1 1
152	Dangahadeniya	0 1 1
176	Hunupolagodadeniya	0 0 10
177	Hunupolagodahena	5 0 2
188	Tennapitakella, Madakkare, Meegahadeniyehena	115 1 7
		410 0 39

and bounded as follows: on the north by the village limit of Ehalape, a footpath, the Kottage-dola, Kottagewatta claimed by Hewakottage Sonna and others, Ipitagewatta claimed by Hewakottage Sonna and another, Kottagederawatta sold by the Crown (T. P. 274,160), Kottagewatta claimed by Hewakottage Sonna and others, Arambewatta claimed by Hewahakuruge Emarisa and another, Pambehenabonewatta claimed by Hewakottage Siyada and others, Pambehen sold by the Crown (T. P. 273,988), T. P. 158,488, Ololgahaokanda claimed by Hewakottage Sonna and others, Talagahawatta claimed by Hewahakuruge Rapanisa, Wattagawaliyadda claimed by Hewakottage Adonisa and others, Uda-arambewatta claimed by Paragahadurage Dinesa and others, Dethewatta claimed by Hewahakuruge Allisa, part of Dethewatta claimed by ditto, Bulatwatta claimed by Weeramunige Mitcho and others, Bulatwattadeniya, &c., claimed by Hewahakuruge Babanisa, Bulatwatta claimed by Weeramunige Mitcho and others, T. P. 206,186, Bulatwatta claimed by W. Jema and others, T. P. 206,186, Kanattewatta claimed by Weeramunige Jema, T. P. 189,669, Nilwaladeniya-atmaga sold by the Crown, Nilwaladeniya-atmaga (road reservation) claimed by the Crown, Nilwaladeniya-atmaga sold by the Crown, Nilwaladeniya-atmaga (stream reservation) claimed by the Crown, the Kottage-dola, T. P. 192,941, the Kottage-dola, Maragahawela claimed by Hewahakuruge Andris, T. P. 158,491, Masdeniya, &c., claimed by Hewahakuruge Andrisa and others; on the east by the village limit of Diyalape, T. P. 165,086, the village limit of Diyalape, the village limit of Neraluwa; on the south by Okandegoda claimed by the Crown, a stream, the road from Illuppella to Maliduwa, Hunupolagodawatta (road reservation) claimed by Gamage Juwan, T. Ps. 142,619 and 164,356, Migahadeniyakumbura claimed by Liyanage Don Bastian, T. P. 259,657, the Mala-dola, Balapuliyaadda claimed by Buddha Korallalage Veda Arachchi, Kanankiriya claimed by Gamage PUNCHIHAMY and others, Achariyagodella claimed by ditto, Dombaghamulla claimed by ditto, Atalahagodawatta sold by the Crown (T. P. 274,126), Dolagawakoratuwa granted at half-improved value, Dolaliyadda claimed by Don Carolis Weerasinha, Dolekoratuwa sold by the Crown (T. P. 274,125), Adassidola claimed by Kankanige Nando and others, the Muttalaywatta-dola, Adassi-dola claimed by Kankanige Nando and others, the Koraluwehena-dola, Adassidola claimed by Kankanige Nando and others, Kendagahawatta claimed by Kankanige Ando, Delgahawatta claimed by Ranapura Hewahakuruge Siyada, Gorakgahawatta claimed by Ranapura Hewahakuruge Babuna and others, Gorakgahawatteliyadda claimed by Ranapurahakuruge Babuna, a footpath, Yabaragodadeniya sold by the Crown (T. P. 274,161), Alutwatta claimed by Hewahakuruge Juwanisa, Alutwattadeniya claimed by Ranapurahakuruge Deonisa and others, Alutwattadeniyaowita sold by the Crown (T. P. 273,989), T. P. 173,714, Yalamunawalakumbura claimed by Ranapura Hewahakuruge Babuna, the Eramudugoda-ela, Yalamunawalakumbura claimed by Ranapura Hewahakuruge Babuna, the Eramudugoda-ela, T. P. 173,713, Egodahadeniya-atmaga granted at half-improved value, Egodahadeniya granted at half-improved value, Bulatwattagewatta claimed by Ranapurahakuruge Siyada and others, Egodahawatta claimed by Don Mathes de Silva Ratnayaka, Pothuketiya claimed by Kankanige Nando and others, Pothuketiya, &c., sold by the Crown (T. P. 274,162), Pallekavitidanda claimed by Gamage Don Carolis, Indigahaliyadda claimed by Adappogodage PUNCHI APPU and others, Indigahaliyadda-addaraowita sold by the Crown (T. P. 273,990), Indigahaliyadda claimed by Adappogodage PUNCHI APPU and others, Kamburuwala claimed by Liyanage Andreas and others, Kamburuwala-addaraowita sold by the Crown (T. P. 273,991), Kamburuwala claimed by Liyanage Andreas and others, Ihalahawatta, &c., claimed by Ketanwila Liyanage Don Andreas and others, Ihalahawattahena sold by the Crown, Dangahadeniyahena sold by the Crown, Ihalahawatta, &c. claimed by Ketanwila Liyanage Don Andreas and others, Udarimullakumbura claimed by Gamage PUNCHIHAMY and others, the Godaudadeniya-dola, T. P. 157,052, the Dangahadeniya-dola, T. P. 157,052; on the west by the village limit of Kilittuwa.

NOTE.—The following lots lying within the above boundaries are excluded from this notice, and their aggregate acreage of 6 acres 1 rood and 13 perches is not included in the acreage of 410 acres and 39 perches given above:—

Lot.	Name of Land.	Extent, A. R. P.
107	Nilmellakeihaladeniya (T. P. 205,793)	0 2 31
118	Galamunawalahena (T. P. 206,189)	0 1 20
121	Koratuwehenedeniyeatmaga (T. P. 158,489, &c.)	5 0 16
122	Koratuwehenedeniya	0 0 6
123	Do.	0 0 6
124	Do.	0 0 8
125	Do.	0 0 6
		6 1 13

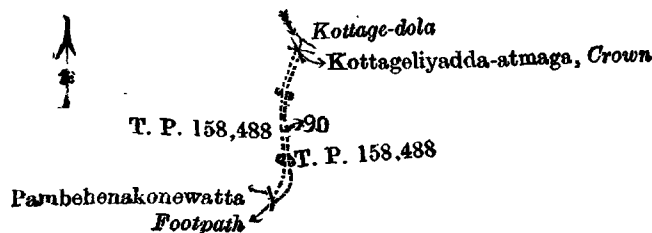
[For Diagram see page 1040.]

V.—Preliminary plan 533.

Situation: Eramudugoda village in Weligam korale of Matara District.

Lot.	Name of Land.	Extent, A. R. P.
90	Kottaliyadda-atmaga (path reservation)	0 0 20

and bounded as follows: on the north by the Kottage-dola; on the east by Kottageliyadda-atmaga claimed by the Crown, T. P. 158,488; on the south by a footpath; on the west by Pambehenakonewatta (private), T. P. 158,488.



Surveyor-General's Office,
Colombo, August 3, 1911.

Scale of 8 Chains to an Inch.

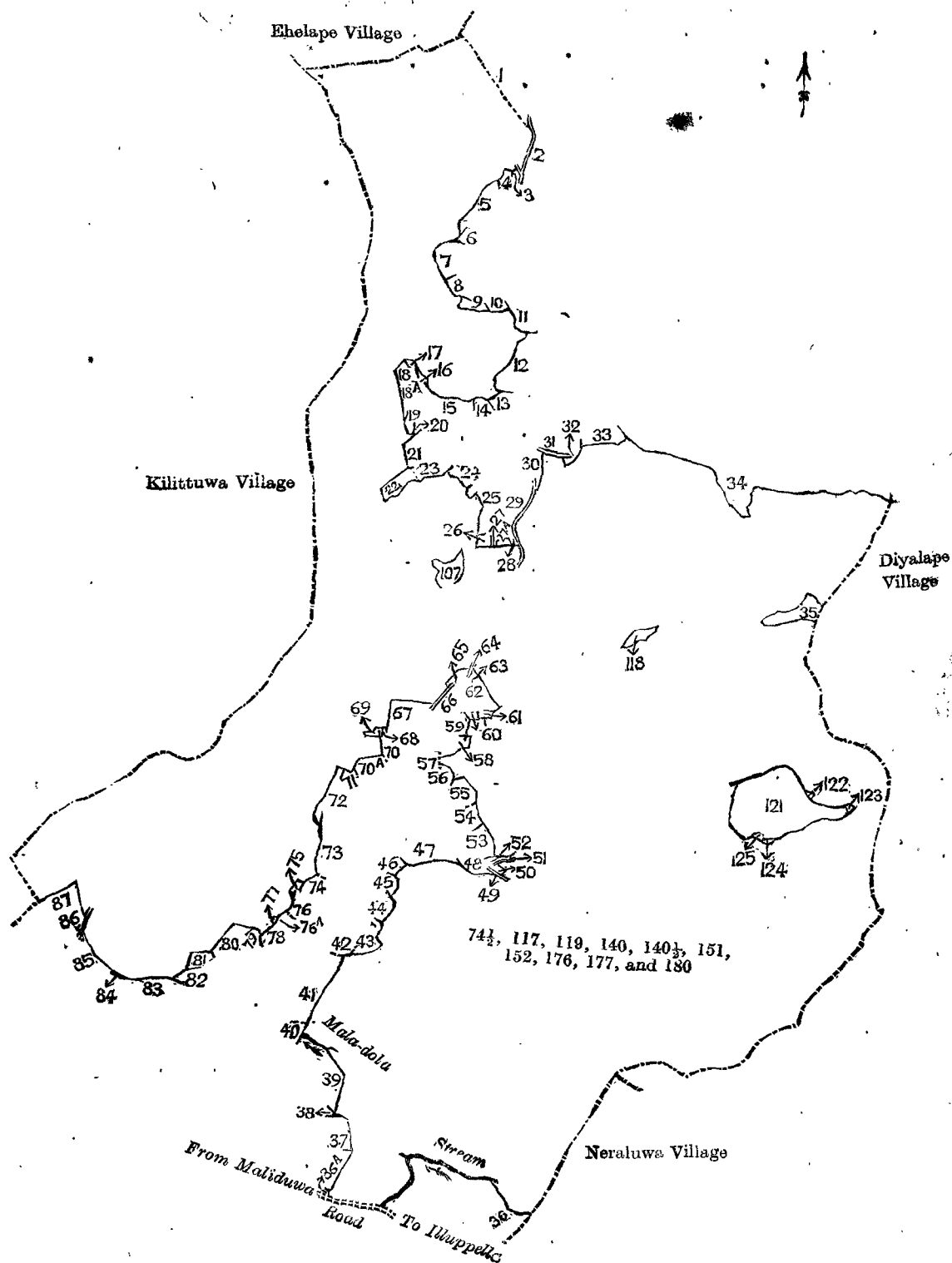
A. H. G. DAWSON,
for Surveyor-General.

VI.—Preliminary plan 533.

Situation: Eramudugoda village in Weligam korale of Matara District.

Name of Land.	Extent, A. R. P.
Kottageliyadda-atmaga	0 0 16

and bounded as follows: on the north and east by the Kottage-dola; on the south by T. P. 158,488; on the west by T. P. 158,488, Kottageliyaddeatmaga (reservation for path) claimed by the Crown.



- 1 Footpath
- 2 Kottage-dola
- 3 Kottagewatta
- 4 Ipitagewatta
- 5 Kottagederawatta, T. P. 274,160
- 6 Kottagewatta
- 7 Arambewatta
- 8 Pambehena-konewatta
- 9 Pambehena, T. P. 273,988
- 10 Pambehena, T. P. 273,988
- 11 T. P. 158,488
- 12 Ologahaekanda
- 13 Talagahawatta
- 14 Wattagawaliyadda
- 15 Uda-arambewatta
- 16 Uda-arambewatta
- 17 Dethewatta
- 18 Part of Dethewatta
- 18a Bulatwatta
- 19 Bulatwattadeniya, &c.
- 20 Bulatwatta
- 21 T. P. 206,186
- 22 Bulatwatta
- 23 T. P. 206,186
- 24 Kanatwatta
- 25 T. P. 189,669
- 26 Nilwaladeniya-atmaga
- 27 Nilwaladeniya-atmaga (Road Reservation), Crown
- 27a Nilwaladeniya-atmaga
- 28 Nilwaladeniya-atmaga (Stream Reservation), Crown
- 29 Kottage-dola

- 30 T. P. 192,941
- 31 Kottage-dola
- 32 Maragahawela
- 33 T. P. 158,491
- 34 Masdeniya, &c.
- 35 T. P. 165,086
- 36 Okandegoda, Crown
- 36a Hunupolagodawatta (Road Reservation)
- 37 T. Ps. 142,619 and 164,356
- 38 Migahadeniyakumbura
- 39 T. P. 259,657
- 40 Balapuliya
- 41 Kanankiriya
- 42 Achariyagodella
- 43 Dombaghamulla
- 44 Atalahagodawatta, T. P. 274,126
- 45 Dolagawakoratuwa
- 46 Dolaliyadda
- 47 Dolekoratuwa, T. P. 274,125
- 48 Adassidola
- 49 Muttalaywatta-dola
- 50 Adassidola
- 51 Koraluwehena-dola
- 52 Adassidola
- 53 Kendagahawatta
- 54 Delgahawatta
- 55 Gorakgahawatta
- 56 Gorakgahawattaliyada
- 57 Footpath
- 58 Yabaragodadeniya, T. P. 274,161
- 59 Alutwatta
- 60 Alutwattadeniya

- 61 Alutwattadeniyaowita, T. P. 273,989
- 62 T. P. 173,714
- 63 Yalamunawalakumbura
- 64 Eramudugoda-ela
- 65 Yalamunawalakumbura
- 66 Eramudugoda-ela
- 67 T. P. 173,713
- 68 Egodahadeniya-atmaga
- 69 Egodahadeniya
- 70 Bulatwattagewatta
- 70a Egodahawatta
- 71 Pothuketiya
- 72 Pothuketiya, &c., T. P. 274,162
- 73 Pallekavitidanda
- 74 Indigabaliyadda
- 75 Indigabaliyadda-addaraowita, T. P. 273,990
- 76 Indigabaliyadda
- 76a Kamburuwala
- 77 Kamburuwala-addaraowita, T. P. 273,991
- 78 Kamburuwala
- 79 Ihalahawatta, &c.
- 80 Ihalahawattahena
- 81 Dangahadeniyahena
- 82 Ihalahawatta, &c.
- 83 Uderimullakumbura
- 84 Godaudadeniya-dola
- 85 T. P. 157,052
- 86 Dangahadeniya-d
- 87 T. P. 157,052

Kottageliyaddeatmaga
(Reservation for Path), Crown

T. P. 158,488

Surveyor-General's Office,
Colombo, August 3, 1911.

Scale of 8 Chains to an Inch.

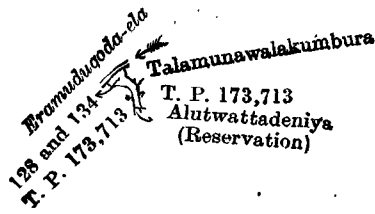
A. H. G. DAWSON,
for Surveyor-General.

VII.—Preliminary plan 533.

Situation: Eramudugoda village in Weligam korale of Matara District.

Lot.	Name of Land.	Extent, A. R. P.
128	Alutwattadeniya-atmaga (reservation)	0 0 7
134	Alutwattadeniya	0 0 6
		0 0 13

and bounded as follows: on the north by Yalamunawalakumbura claimed by Ranapura Hewahakuruge Babuna; on the east by T. P. 173,713; on the south by Alutwattadeniya (reservation) claimed by R. H. Deonisa, T. P. 173,713; on the west by the Eramudugoda-ela.



Surveyor-General's Office,
Colombo, August 3, 1911.

Scale of 8 Chains to an Inch.

A. H. G. DAWSON,
for Surveyor-General.

VIII.—Preliminary plan 533.

Situation: Eramudugoda village in Weligam korale of Matara District.

Lot.	Name of Land.	Extent, A. R. P.
151½	Nilwaladeniya-atmaga (road reservation)	0 0 8

and bounded as follows: on the north by T. P. 189,669; on the east by Nilwaladeniya-atmaga sold by the Crown; on the south by Galamunagoda claimed by the Crown; on the west by Nilwaladeniya-atmaga sold by the Crown.



Surveyor-General's Office,
Colombo, August 3, 1911.

Scale of 8 Chains to an Inch.

A. H. G. DAWSON,
for Surveyor-General.

IX.—Preliminary plan 533.

Situation: Eramudugoda village in Weligam korale of Matara District.

Lot.	Name of Land.	Extent, A. R. P.
151½	Dolamullahena, Habarakadayahena, Godaudadeniyegoda	10 3 0

and bounded as follows: on the north by the village limit of Kilittuwa; on the east by T. P. 157,052; Godaudadeniya claimed by Gamage Don Adrian and others, Godaudadeniya claimed by ditto, Godaudadeniyaowita claimed by Gamage Don Siyadoris, Godaudaegodahawatta claimed by ditto, Godaudadeniyaowita claimed by ditto, Mahawatta claimed by Gamage Don Siyadoris, Godaudadeniyapittaniya claimed by ditto, Amuwatta claimed by Eramudugodagamage Don Juwanis; on the south and west by the village limit of Ketanwila.



Surveyor-General's Office,
Colombo, August 3, 1911.

Scale of 8 Chains to an Inch.

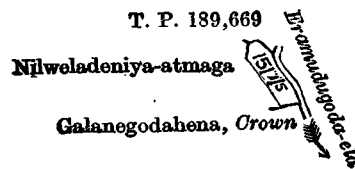
A. H. G. DAWSON,
for Surveyor-General.

X.—Preliminary plan 533.

Situation : Eramudugoda village in Weligam korale of Matara District.

Lot.	Name of Land.	Extent, A. R. P.
151½	Nilwaladeniya-atmaga (stream reservation)	0 1 8

and bounded as follows : on the north by T. P. 189,669 ; on the east by the Eramudugoda-ela ; on the south by Galanegodahena claimed by the Crown ; on the west by Nilwaladeniya-atmaga sold by the Crown.



Surveyor-General's Office,
Colombo, August 3, 1911.

Scale of 8 Chains to an Inch.

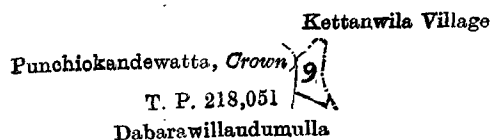
A. H. G. DAWSON,
for Surveyor-General.

XI.—Preliminary plan 533. Field sheet O/19/4-12.

Situation : Eramudugoda village in Weligam korale of Matara District.

Lot.	Name of Land.	Extent, A. R. P.
9	Punchiokandedeniya	0 1 3

and bounded as follows : on the north and east by the village limit of Kettanwila ; on the south by Dabarawillaudumulla claimed by P. Andris and others ; on the west by T. P. 218,051, Punchiokandewatta claimed by the Crown and K. K. Don David.



Surveyor-General's Office,
Colombo, August 23, 1911.

Scale of 8 Chains to an Inch.

A. H. G. DAWSON,
for Surveyor-General.

XII.—Preliminary plan 533. Field sheet O/19/5-13.

Situation : Eramudugoda village in Weligam korale of Matara District.

Lot.	Name of Land.	Extent, A. R. P.
35	Tiniyatennahena	44 2 31

and bounded as follows : on the north by the Hin-dola ; on the east by T. P. 192,212, Tiniyatennahena declared to be Crown property under the Waste Lands Ordinances, a path, Tiniyatennawatta claimed by E. H. Dinessa ; on the south by Pallewiladeniya claimed by D. K. Babanissa, the Talpadi-dola ; on the west by a path, the village limit of Ehalape.

NOTE.—The following lot lying with the above boundaries is excluded from this notice, and its acreage of 2 roods and 23 perches is not included in the acreage of 44 acres 2 roods and 31 perches given above :—

Lot.	Name of Land.	Extent, A. R. P.
36	T. P. 192,943	0 2 23

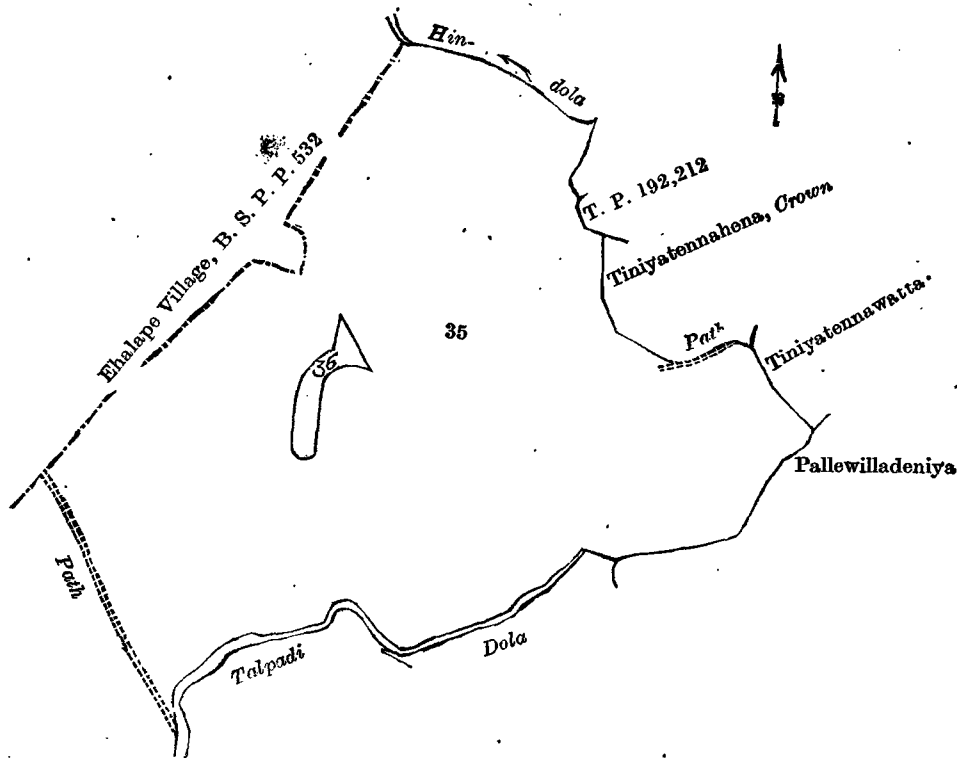
[For Diagram see page 1043.]

XIII.—Preliminary plan 533. Field sheets O/19/5-13 and O/19/6-14.

Situation : Eramudugoda village in Weligam korale of Matara District.

Lot.	Name of Land.	Extent, A. R. P.
56	Etambagahalawala or Katadigehena, Pallewilehena	32 3 11

and bounded as follows : on the north by Pallewiladeniya claimed by D. K. Babanisa, Mahawatta sold by the Crown to H. Siyadu, Udukirindadeniya claimed by K. Allisa ; T. P. 274,123, Medakirindedeniya claimed by H. K. Siyadu, Pahalakirindedeniya claimed by K. Allisa and others ; on the east by the Dolamulle-dola ; on the south by T. P. 216,061, Wattagawadeniya claimed by K. Babanisa, T. P. 192,210, Wattagawadeniya claimed by K. Babanisa ; on the west by T. P. 230,194.



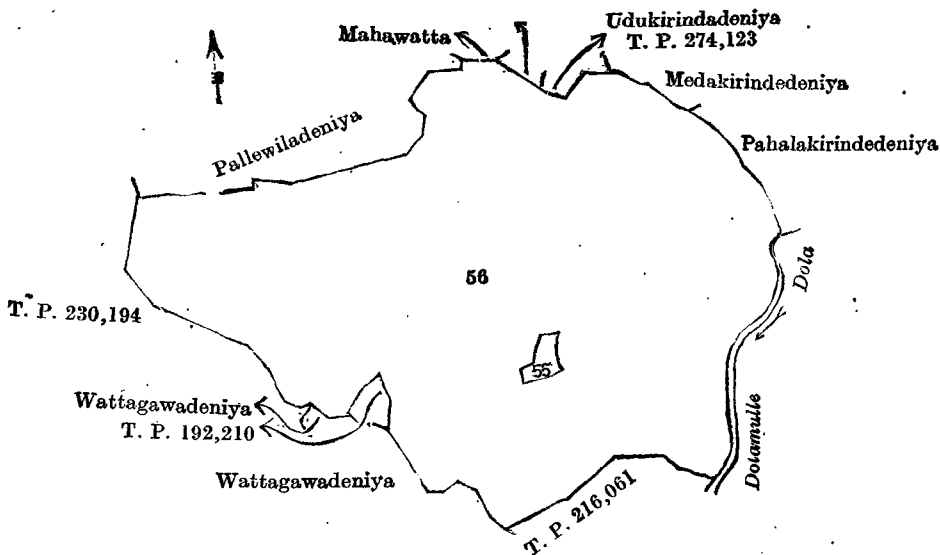
Surveyor-General's Office,
Colombo, August 23, 1911.

Scale of 8 Chains to an Inch.

A. H. G. DAWSON,
for Surveyor-General.

NOTE.—The following lot lying within the above boundaries is excluded from this notice, and its acreage of 28 perches is not included in the acreage of 32 acres 3 roods and 11 perches given above:—

Lot.	Name of Land.	Extent, A. R. P.
55	Etambagahalawaladeniya	0 0 28



Surveyor-General's Office,
Colombo, August 23, 1911.

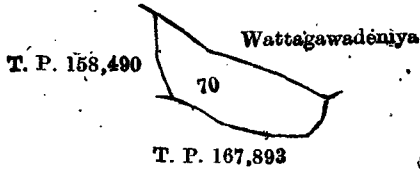
Scale of 8 Chains to an Inch.

A. H. G. DAWSON,
for Surveyor-General.

XIV.—Preliminary plan 533. Field sheets O/19/4-12 and O/19/5-13.
Situation: Eramudugoda village in Weligam korale of Matara District.

Lot.	Name of Land.	Extent, A. R. P.
70	Balimadutenna	1 3 6

and bounded as follows: on the north by Wattagawadeniya claimed by K. Babanissa; on the east and south by T. P. 167,893; on the west by T. P. 158,490.



Surveyor-General's Office,
Colombo, August 23, 1911.

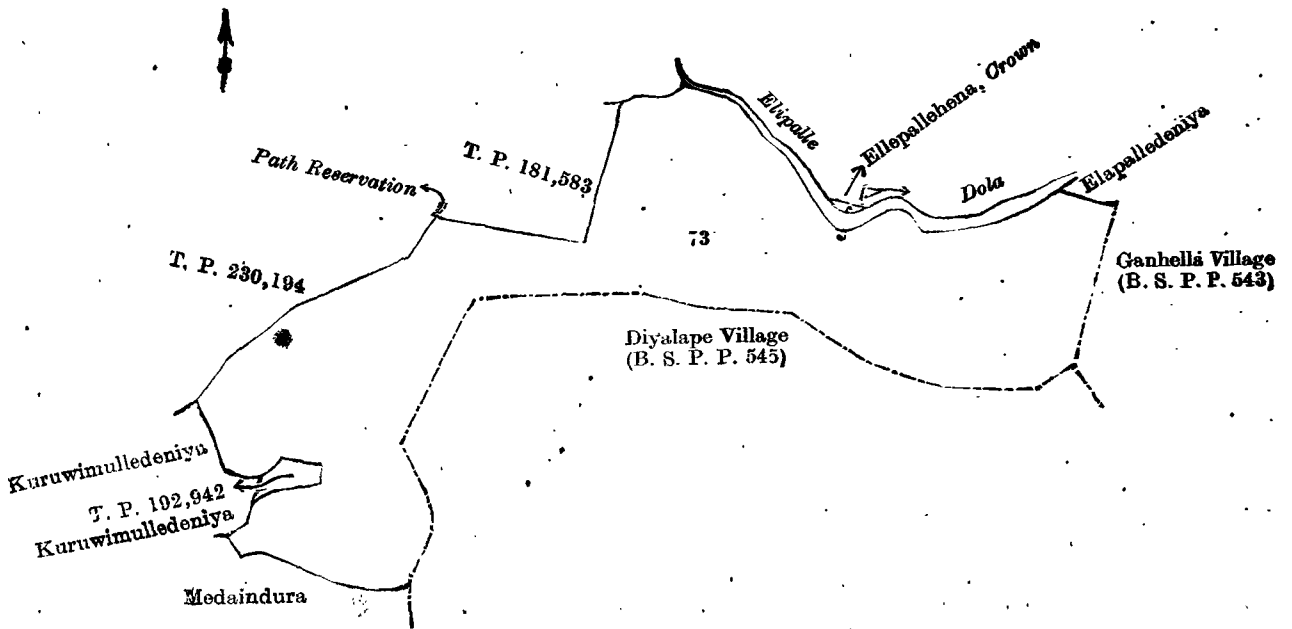
Scale of 8 Chains to an Inch.

A. H. G. DAWSON,
for Surveyor-General.

XV.—Preliminary plan 533. Field sheets O/19/21-29, and O/19/22-30.
Situation : Eramudugoda village in Weligam korale of Matara District.

Lot.	Name of Land.	Extent, A. R. P.
73	Balimadudiyahena, Rambukketiyahena	26 0 17

and bounded as follows : on the north by a path reservation, T. P. 181,583, the Elipalle-dola, Ellepallehena declared to be Crown property under the Waste Lands Ordinances, the Elipalle-dola, Elapalledeniya sold by the Crown ; on the east by the village limit of Ganhela ; on the south by the village limit of Diyalape, Medaindura claimed by H. H. Alissa ; on the west by Medaindura claimed by H. H. Alissa, Kuruwimulledeniya claimed by P. S. Dinisse and others, T. P. 192,942, Kuruwimulledeniya claimed by P. S. Dinisse and others, T. P. 230,194.



Surveyor-General's Office,
Colombo, August 23, 1911.

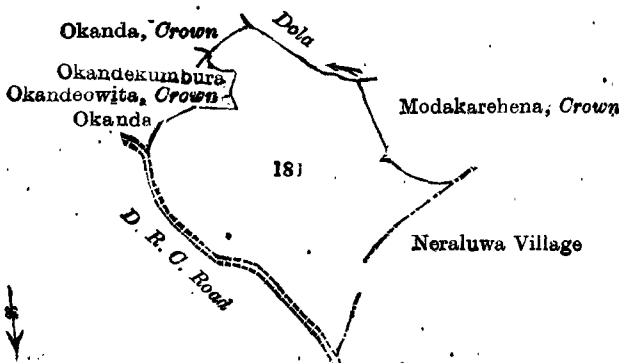
Scale of 8 Chains to an Inch.

A. H. G. DAWSON,
for Surveyor-General.

XVI.—Preliminary plan 533. Field sheet O/19/21-29.
Situation : Eramudugoda village in Weligam korale of Matara District.

Lot.	Name of Land.	Extent, A. R. P.
181	Yatidandehatahena, Udaedandehatahena, Okandagoda	8 1 34

and bounded as follows : on the north by a dola, Modakarehena claimed by the Crown ; on the east by the village limit of Neraluwa ; on the south by a District Committee road ; on the west by Okanda claimed by H. A. Don Solomon, Okandewita claimed by the Crown, Okandekumbura claimed by S. A. Don Solomon, Okanda claimed by the Crown.



Surveyor-General's Office,
Colombo, August 23, 1911.

Scale of 8 Chains to an Inch.

A. H. G. DAWSON,
for Surveyor-General.

Matara Notice No. 4,245.

Notice under "The Waste Lands Ordinances of 1897, 1899, 1900, and 1903."

TAKE notice that unless within three months from October 6, 1911, the persons, if any, who claim any interest in the lands hereinafter mentioned or in any one or more of such lands or to some interest therein make claim in person or in writing to the said lands or any of them or to some interest therein to Frederick Lewis, Esq., Special Officer appointed under section 28 of "The Waste Lands Ordinances of 1897, 1899, 1900, and 1903," at his office at Fort, Colombo :

Such Special Officer, in pursuance of the powers vested in him by the said Ordinances, will declare by writing under his hand that the said lands or such of them, as to which no claim has been made, are the property of the Crown.

FREDERICK LEWIS,
Special Officer.

Description of the Lands referred to.

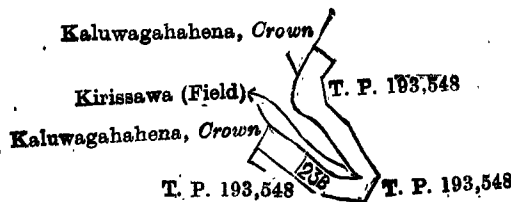
The following lots situated in the village of Iluppella, in the Weligam korale of the Matara District, in the Southern Province, as described in the annexed diagrams :—

I.—Preliminary plan 181. Field sheet O/19/38-46.

Situation : Iluppella village in Weligam korale of Matara District.

Lot.	Name of Land.	Extent, A. E. P.
123b	Kaluwagahahena (field reservation) ...	1 0 20

and bounded as follows : on the north, east, and south by T. P. 193,548 ; on the west by Kaluwagahahena claimed by the Crown, Kirissawa (field) claimed by D. D. W. Gunasekera, Kaluwagahahena claimed by the Crown.



Scale of 8 Chains to an Inch.

Surveyor-General's Office,
Colombo, August 30, 1911.

A. H. G. DAWSON,
for Surveyor-General.

II.—Preliminary plan 181. Field sheet O 19/38-46.

Situation : Iluppella village in Weligam korale of Matara District.

Lot.	Name of Land.	Extent, A. E. P.
152a	Okandapalla	0 0 18

and bounded as follows : on the north and east by Kudumeriamukalana claimed by the Crown ; on the south by Okandapalldeniya claimed by Ilandaripurage Dindo and others ; on the west by Kudumeriamukalana claimed by the Crown.



Scale of 8 Chains to an Inch.

Surveyor-General's Office,
Colombo, August 30, 1911.

Matara S. O. 23—1911.

A. H. G. DAWSON,
for Surveyor-General.

Matara Notice No. 4,246.

Notice under "The Waste Lands Ordinances of 1897, 1899, 1900, and 1903."

TAKE notice that unless within three months from October 6, 1911, the persons, if any, who claim any interest in the land hereinafter mentioned make claim in person or in writing to the said land or to some interest therein to Frederick Lewis, Esq., Special Officer appointed under section 28 of "The Waste Lands Ordinances of 1897, 1899, 1900, and 1903," at his office at Fort, Colombo :

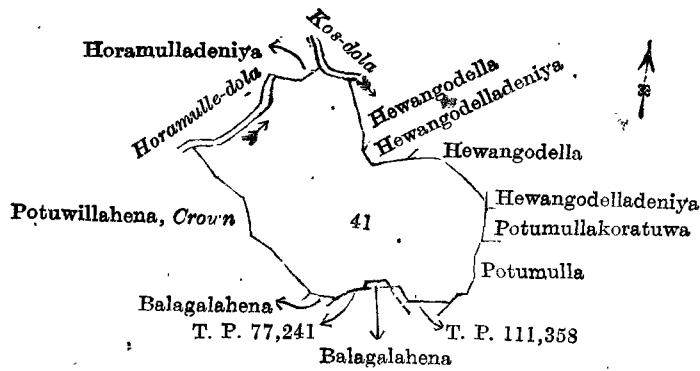
Such Special Officer, in pursuance of the powers vested in him by the said Ordinances, will declare by writing under his hand that the land, to which no claim has been made, is the property of the Crown.

FREDERICK LEWIS,
Special Officer.

Description of the Land referred to.

The land commonly called or known as Balagaladena, situated in the village of Balapata, in the Weligam korale of the Matara District, in the Southern Province, containing in extent 6 acres 3 roods and 14 perches, shown as lot 41 in preliminary plan 556, and in the annexed diagram, and bounded as follows : on the north by the Horamulledola, Horamulledeniya claimed by Don Carolis Wickramasinha Jayasekera, the Kosdola, Hewangodella sold by the Crown, Hewangodelledeniya sold by the Crown, Hewangodella sold by the Crown ; on the east by Hewangodelledeniya (private), Potumullekoratuwa (private), Potumulla claimed by Vidanagamachchige Don Bastian (private) ; on the south by T. P. 111,358, Balagaladena (private), T. P. 77,241, Balagaladena (private) ; on the west by Potuwilahena declared to be Crown property under the Waste Lands Ordinances.

Field sheet O/19/54-62.



Surveyor-General's Office,
Colombo, July 19, 1911.

Scale of 8 Chains to an Inch.

A. H. G. DAWSON,
for Surveyor-General.

Matara S. O. 24—1911.

Matara Notice No. 4,247.

Notice under "The Waste Lands Ordinances of 1897, 1899, 1900, and 1903."

TAKE notice that unless within three months from October 6, 1911, the persons, if any, who claim any interest in the land hereinafter mentioned make claim in person or in writing to the said land or to some interest therein to Frederick Lewis, Esq., Special Officer appointed under section 28 of "The Waste Lands Ordinances of 1897, 1899, 1900, and 1903," at his office at Fort, Colombo :

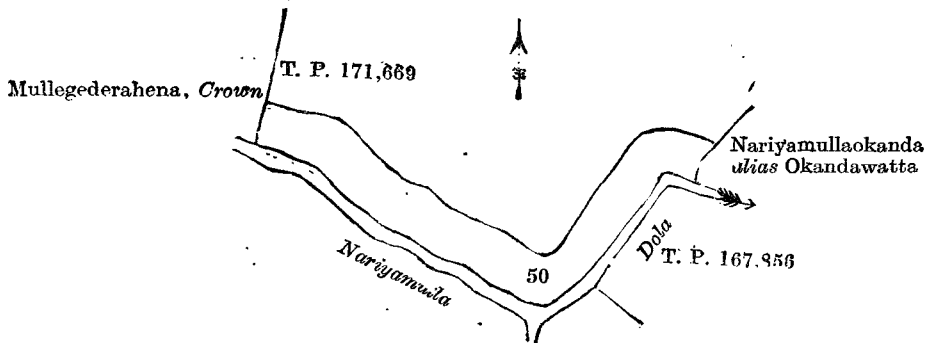
Such Special Officer, in pursuance of the powers vested in him by the said Ordinances, will declare by writing under his hand that the land, to which no claim has been made, is the property of the Crown.

FREDERICK LEWIS,
Special Officer.

Description of the Lands referred to.

The land commonly called or known as Nariyamullehena (stream reservation), situated in the village of Ganhela, in the Weligam korale of the Matara District, in the Southern Province, containing in extent 1 acre and 20 perches, shown as lot 50 in preliminary plan 543, and in the annexed diagram, and bounded as follows : on the north by T. P. 171,669 ; on the east by Nariyamulleokanda *alias* Okandewatta claimed by A. Don Andris, Vel-Vidane, the Nariyamulledola ; on the south by the Nariyamulledola ; on the west by Mullegedarahena claimed by the Crown.

Field sheet O/19/22-30.



Surveyor-General's Office,
Colombo, August 31, 1911.

Scale of 4 Chains to an Inch.

A. H. G. DAWSON,
for Surveyor-General.

Matara S. O. 25—1911.

Kurunegala Notice No. 4,248.

Notice under "The Waste Lands Ordinances of 1897, 1899, 1900, and 1903."

TAKE notice that unless within three months from October 6, 1911, the persons, if any, who claim any interest in the lands hereinafter mentioned or in any one or more of such lands or to some interest therein make claim in person or in writing to the said lands or any of them or to some interest therein to N. A. Hampton, Esq., Special Officer appointed under section 28 of "The Waste Lands Ordinances of 1897, 1899, 1900, and 1903," at his office at Fort, Colombo :

Such Special Officer, in pursuance of the powers vested in him by the said Ordinances, will declare by writing under his hand that the said lands or such of them, as to which no claim has been made, are the property of the Crown.

N. A. HAMPTON,
Special Officer.

Description of the Lands referred to.

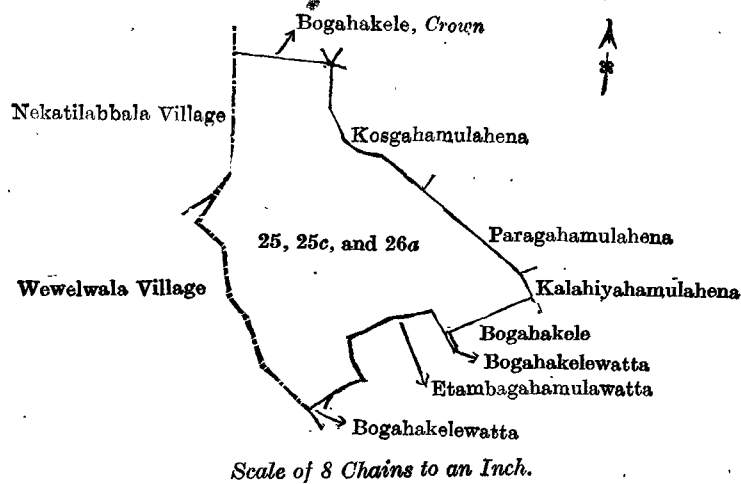
The following lots situated in the village of Wellawa, in the Meda Pattu Korale East of the Katugampola hatpattu of the Kurunegala District, in the North-Western Province, as described in the annexed diagrams :—

I.—Preliminary plan 377.

Situation : Wellawa village in Meda Pattu Korale East of Kurunegala District.

Lot.	Name of Land.	Extent, A. R. P.
25	Bogahakele	8 1 11
25c	Do.	1 3 12
26a	Do.	0 0 3
		10 0 26

and bounded as follows : on the north by Bogahakele claimed by the Crown ; on the east by Kosgahamulahena sold by the Crown, Paragahamulahena sold by the Crown, Kalatiyagahamulahena sold by the Crown ; on the south by Bogahakele sold by the Crown, Bogahakelewatta sold by the Crown, Etambagahamulawatta sold by the Crown, Bogahakelewatta sold by the Crown ; on the west by the village limit of Wewelwala, the village limit of Nekatilabbala.



Surveyor-General's Office,
Colombo, September 6, 1911.

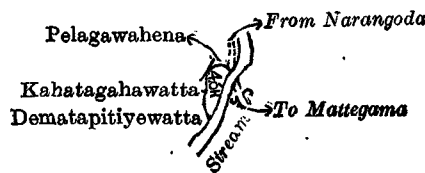
A. H. G. DAWSON,
for Surveyor-General.

II.—Preliminary plan 377.

Situation : Wellawa village in Meda Pattu Korale East of Kurunegala District.

Lot.	Name of Land.	Extent, A. R. P.
46h	Mattegama-ela	0 0 21

and bounded as follows : on the north by Pelagawahena sold by the Crown ; on the east and south by a stream ; on the west by Dematapitiywatta claimed by Hettiachchige Egonis Tissera, Kahatagahawatta sold by the Crown.



Surveyor-General's Office,
Colombo, September 6, 1911.

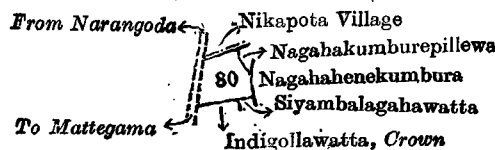
A. H. G. DAWSON,
for Surveyor-General.

III.—Preliminary plan 377.

Situation : Wellawa village in Meda Pattu Korale East of Kurunegala District.

Lot.	Name of Land.	Extent, A. R. P.
80	Minipittaniya (cemetery)	0 1 24

and bounded as follows : on the north by the village limit of Nikapota ; on the east by Nagahakumburepillewa claimed by Gurugaloda Mudiyansele Punchi Menika, Nagahahenekumbura claimed by ditto ; on the south by Siyambalagahawatta sold by the Crown, Indigollewatta claimed by the Crown ; on the west by the road from Mattegama to Narangoda.



Surveyor-General's Office,
Colombo, September 6, 1911.

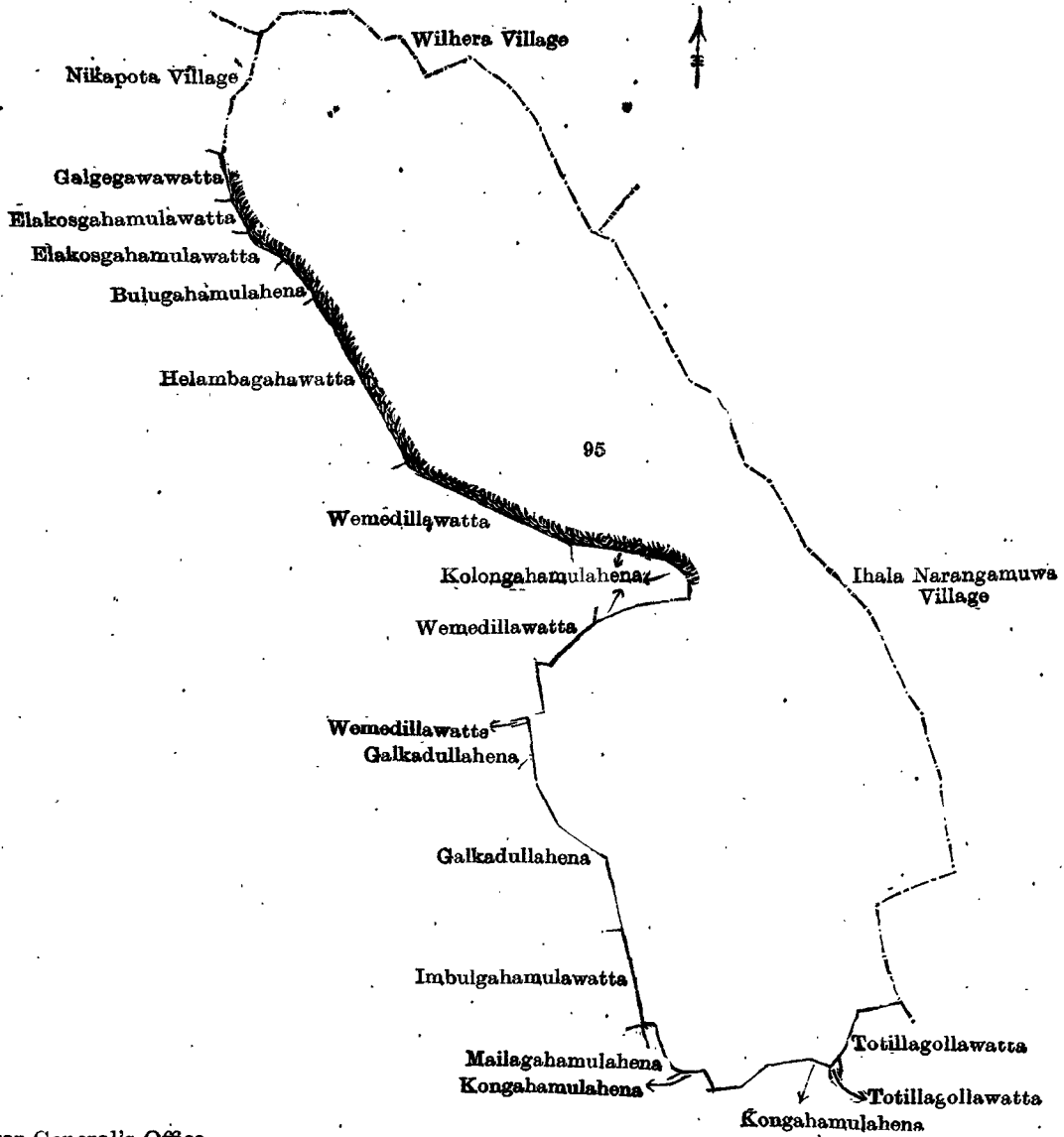
A. H. G. DAWSON,
for Surveyor-General.

IV.—Preliminary plan 377.

Situation : Wellawa village in Meda Pattu Korale East of Kurunegala District.

Lot.	Name of Land.	Extent, A. R. P.
95	Elhenakandemukalana	56 3 12

and bounded as follows : on the north by the village limit of Wilhera ; on the east by the village limit of Ihala Naran-gamuwa ; on the south by Totillagollewatta sold by the Crown, Kongahamulahena sold by the Crown, Mallagahamulahena sold by the Crown ; on the west by Imbulgahamulawatta claimed by Pedyalage Unga, Galkadullehena sold by the Crown, Wemedillewatta sold by the Crown, Kolongahamulahena sold by the Crown, Wemedillewatta sold by the Crown, Helembagahawatta sold by the Crown, Bulugahamulahena sold by the Crown, Elakosgahamulawatta claimed by A. A. Appuhamy, Elakosgahamulawatta sold by the Crown, Galgegewawatta claimed by Ratnayake Mudiyansele Herathamy, the village limit of Nikapota.



Surveyor-General's Office,
Colombo, September 6, 1911.

Scale of 8 Chains to an Inch.

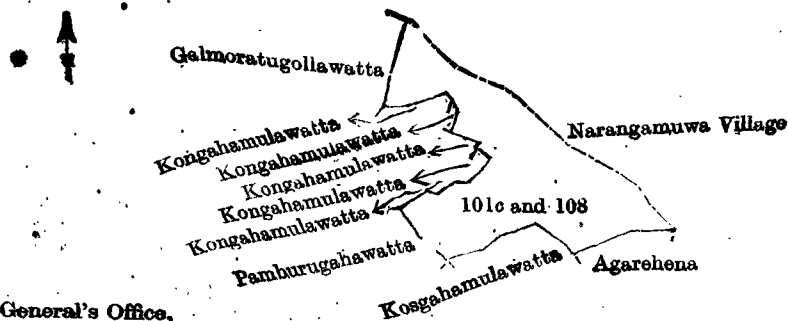
A. H. G. DAWSON,
for Surveyor-General.

Situation : Wellawa village in Meda Pattu Korale East of Kurunegala District.

V.—Preliminary plan 377.

Lot.	Name of Land.	Extent, A. R. P.
101c	Kalupeliyagodella	0 0 13
108	Kalupeliyagodellekele	4 2 17
		4 2 30

and bounded as follows : on the north and east by the village limit of Narangamuwa ; on the south by Agarehena sold by the Crown, Kogahamulawatta sold by the Crown ; on the west by Pamburugahawatta sold by the Crown, Kongahamulawatta claimed by Jawarampedige Lensuwa, Kongahamulawatta sold by the Crown, Kongahamulawatta claimed by Jawarampedige Lensuwa, Kongahamulawatta sold by the Crown, Kongahamulawatta claimed by Jawarampedige Lensuwa, Galmoratugollewatta sold by the Crown.



Surveyor-General's Office,
Colombo, September 6, 1911.

Scale of 8 Chains to an Inch.

A. H. G. DAWSON,
for Surveyor-General.

Kurunegala S. O. 119—1911

Kurunegala Notice No. 4,249.

Notice under "The Waste Lands Ordinances of 1897, 1899, 1900, and 1903."

TAKE notice that unless within three months from October 6, 1911, the persons, if any, who claim any interest in the lands hereinafter mentioned or in any one or more of such lands make claim in person or in writing to the said lands or any of them or to some interest therein to N. A. Hampton, Esq., Special Officer appointed under section 28 of "The Waste Lands Ordinances of 1897, 1899, 1900, and 1903," at his office at Fort, Colombo :

Such Special Officer, in pursuance of the powers vested in him by the said Ordinances, will declare by writing under his hand that the said lands or such of them, as to which no claim has been made, are the property of the Crown.

N. A. HAMPTON,
Special Officer.

Description of the Lands referred to.

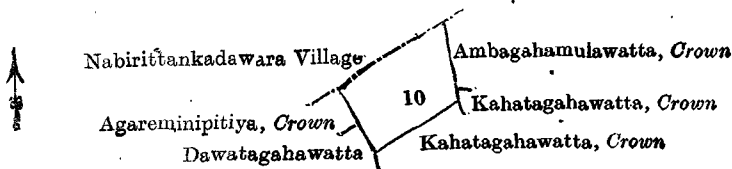
The following lots situated in the village of Wadumunnegedara, in the Meda Pattu Korale West of the Katugampola hatpattu of the Kurunegala District, in the North-Western Province, as described in the annexed diagrams :—

I.—Preliminary plan 293.

Situation : Wadumunnegedara village in Meda Pattu Korale West of Kurunegala District.

Lot.	Name of Land.	Extent, A. R. P.
10	Delgahamukalana	1 1 25

and bounded as follows : on the north by the village limit of Nabirittankadawara ; on the east by Ambaghamulawatta claimed by the Crown, Kahatagahawatta claimed by the Crown ; on the south by Kahatagahawatta claimed by the Crown ; on the west by Dawatagahawatta sold by the Crown, Agareminipitiya claimed by the Crown.



Surveyor-General's Office,
Colombo, May 8, 1911.

Scale of 8 Chains to an Inch.

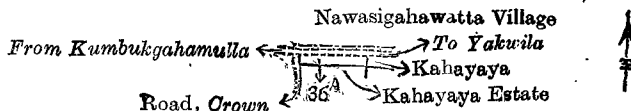
A. H. G. DAWSON,
for Surveyor-General.

II.—Preliminary plan 293.

Situation : Wadumunnegedara village in Meda Pattu Korale West of Kurunegala District.

Lot.	Name of Land.	Extent, A. R. P.
36a	Kahayaya estate (road reservation)	0 0 17

and bounded as follows : on the north by the road from Kumbukgahamulla to Yakwila (the village limit of Nawasigahawatta) ; on the east by Kahayaya claimed by W. M. Moses Fernando ; on the south by Kahayaya estate sold by the Crown ; on the west by a road claimed by the Crown.



Surveyor-General's Office,
Colombo, May 8, 1911.

Scale of 8 Chains to an Inch.

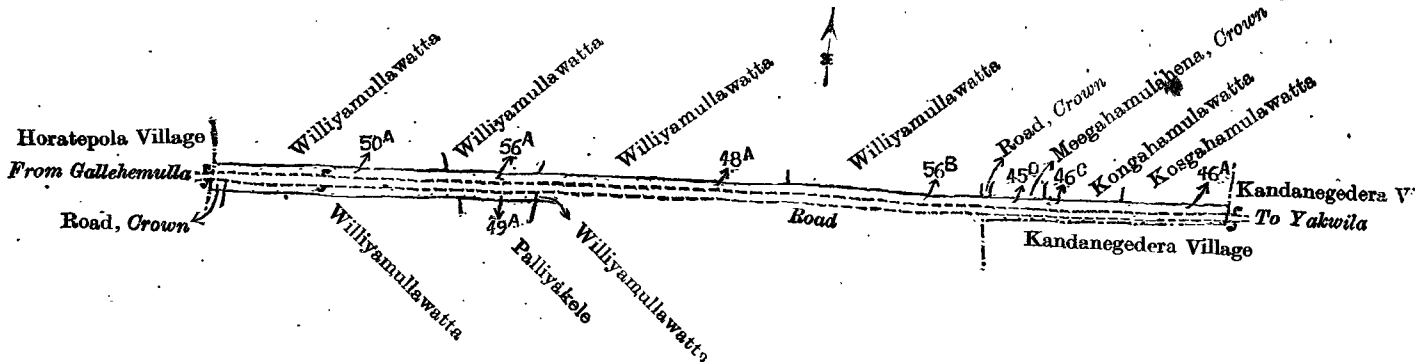
A. H. G. DAWSON,
for Surveyor-General.

III.—Preliminary plan. 293.

Situation : Wadumunnegedara village in Meda Pattu Korale West of Kurunegala District.

Lot.	Name of Land.	Extent, A. R. P.	Lot.	Name of Land.	Extent, A. R. P.
45d	Meegahamulahena (road reservation)	0 0 14	50a	Williyamullawatta (road reservation)	0 2 23
46a	Kosgahamulawatta (do.)	0 0 24	56a	Do. (do.)	0 0 25
46c	Kongahamulawatta (do.)	0 0 17	56b	Do. (do.)	0 1 7
48a	Williyamullawatta (do.)	0 1 27½			
49a	Palliyakele (do.)	0 0 14			1 3 31½

and bounded as follows : on the north by Williyamullawatta sold by the Crown, a road claimed by the Crown, Meegahamulahena claimed by the Crown, Kosgahamulawatta sold by the Crown, Kongahamulawatta sold by the Crown ; on the east by the village limit of Kandanedegara ; on the south by the village limit of Kandanedegara, the road from Yakwila to Gallehemulla, Williyamullewatta claimed by Mr. N. Ratnasabapathi, Palliyakele sold by the Crown, Williyamullawatta sold by the Crown ; on the west by a road claimed by the Crown, the village limit of Horatepola.



Surveyor-General's Office,
Colombo, May 8, 1911.

Scale of 8 Chains to an Inch.


A. H. G. DAWSON,
for Surveyor-General.

IV.—Preliminary plan 293.

Situation : Wadumunnegedara village in Meda Pattu Korale West of Kurunegala District.

Lot.	Name of Land.	Extent, A. B. P.
63a	Meegahamulawatta (road)	0 0 29

and bounded as follows : on the north by Migahakumbura claimed by Awanna Kadirawel ; on the east by Migahamulawatta claimed by the Crown ; on the south by a road claimed by the Crown ; on the west by Delgahawatta sold by the Crown, Delgahawatta claimed by Weerakoon Mudiyansele Lama Etana.



Surveyor-General's Office,
Colombo, May 8, 1911.

Scale of 8 Chains to an Inch.

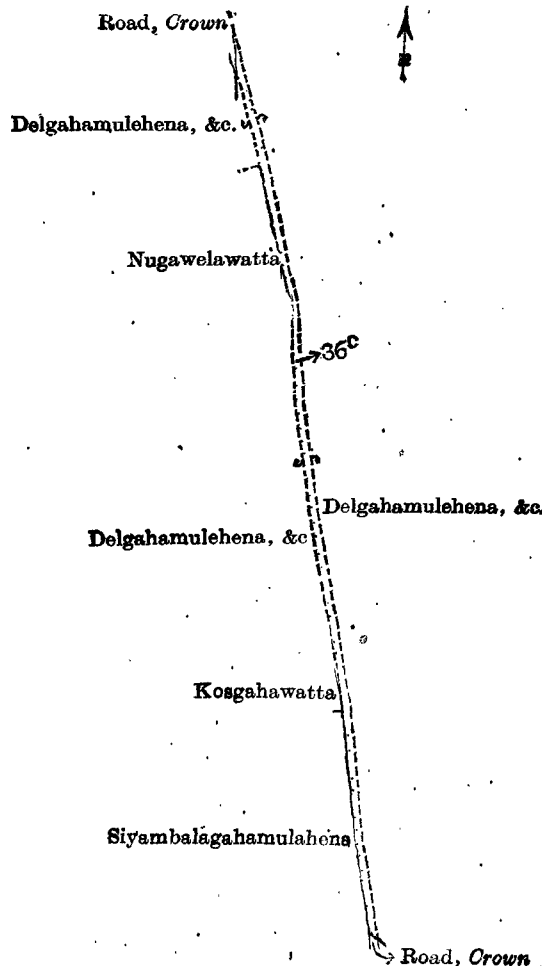
A. H. G. DAWSON,
for Surveyor-General.

V.—Preliminary plan 293.

Situation : Wadumunnegedara village in Meda Pattu Korale West of Kurunegala District.

Lot.	Name of Land.	Extent, A. B. P.
36c	Delgahamulahena, Kosgahahena (road)	1 1 9

and bounded as follows : on the north by a road declared to be Crown property under the Waste Lands Ordinances, Delgahamulahena, &c., sold by the Crown ; on the east by Delgahamulahena, &c., sold by the Crown ; on the south by a road declared to be Crown property under the Waste Lands Ordinances ; on the west by Siyambalagahamulahena sold by the Crown, Kosgahawatta sold by the Crown, Delgahamulahena, &c., sold by the Crown, Nugawelawatta sold by the Crown, Delgahamulahena, &c., sold by the Crown.



Surveyor-General's Office,
Colombo, September 12, 1911.

Scale of 8 Chains to an Inch.

A. H. G. DAWSON,
for Surveyor-General.

Kurunegala Notice No. 4,250.**Notice under "The Waste Lands Ordinances of 1897, 1899, 1900, and 1903."**

TAKE notice that unless within three months from October 6, 1911, the persons, if any, who claim any interest in the lands hereinafter mentioned or in any one or more of such lands make claim in person or in writing to the said lands or any of them or to some interest therein to N. A. Hampton, Esq., Special Officer appointed under section 28 of "The Waste Lands Ordinances of 1897, 1899, 1900, and 1903," at his office at Fort, Colombo :

Such Special Officer, in pursuance of the powers vested in him by the said Ordinances, will declare by writing under his hand that the said lands or such of them, as to which no claim has been made, are the property of the Crown.

N. A. HAMPTON,
Special Officer.

Description of the Lands referred to.

The following lots situated in the village of Manawala, in the Meda Pattu Korale West of the Katugampola hatpattu of the Kurunegala District, in the North-Western Province, as described in the annexed diagram :—

Preliminary plan 302.

Situation : Manawala village in Meda Pattu Korale West of Kurunegala District.

Lot.	Name of Land.	Extent, A. R. P.
44	Ginigalagaremukalana, Nedunkele, Dambuwegumukalana, Welipennakelemukalana	184 0 29
45	Delgahamulalanda	10 3 39
		195 0 28

and bounded as follows: on the north by Ginigalagarehena, Talpelalanda claimed by Irupuge Siman Fernando, Ihala-agaredeniya claimed by Sinnappuhamy, Arachohi (part of T. P. 271,897), the village limit of Iriyagolla ; on the east by the village limit of Paragammana ; on the south by the village limit of Monerawila ; on the west by Kahatagahamulahena claimed by the Crown, Kosgahamulahena sold by the Crown to R. Alisandara Peris and another, Kosgahawatta sold by the Crown to ditto, Kosgahawatta claimed by Alisandara Peris, Dambuwegumukalana claimed by William Dias Bandaranayaka, Kahalagedara-agaredeniya claimed by William Dias Bandaranayaka, the Pita-ela, Kahalagedara Agaredeniya claimed by William Dias Bandaranayaka, Delgahamulahena, Diyaballahena, &c., claimed by William Dias Bandaranayaka, Ihala-agaredeniya (part of T. P. 271,897).

[For Diagram see page 1052.]

Kurunegala Notice No 4,251.**Notice under "The Waste Lands Ordinances of 1897, 1899, 1900, and 1903."**

TAKE notice that unless within three months from October 6, 1911, the persons, if any, who claim any interest in the lands hereinafter mentioned or in any one or more of such lands make claim in person or in writing to the said lands or any of them or to some interest therein to N. A. Hampton, Esq., Special Officer appointed under section 28 of "The Waste Lands Ordinances of 1897, 1899, 1900, and 1903," at his office at Fort, Colombo :

Such Special Officer, in pursuance of the powers vested in him by the said Ordinances, will declare by writing under his hand that the said lands or such of them, as to which no claim has been made, are the property of the Crown.

N. A. HAMPTON,
Special Officer.

Description of the Lands referred to.

The following lots situated in the village of Waddegama, in the Mayurawati korale of the Dambadeni hatpattu of the Kurunegala District, in the North-Western Province, as described in the annexed diagrams :—

I.—Preliminary plan 937.

Situation : Waddegama village in Mayurawati korale of Kurunegala District.

Lot.	Name of Land.	Extent, A. R. P.
5	Waddegamamukalana	118 1 32

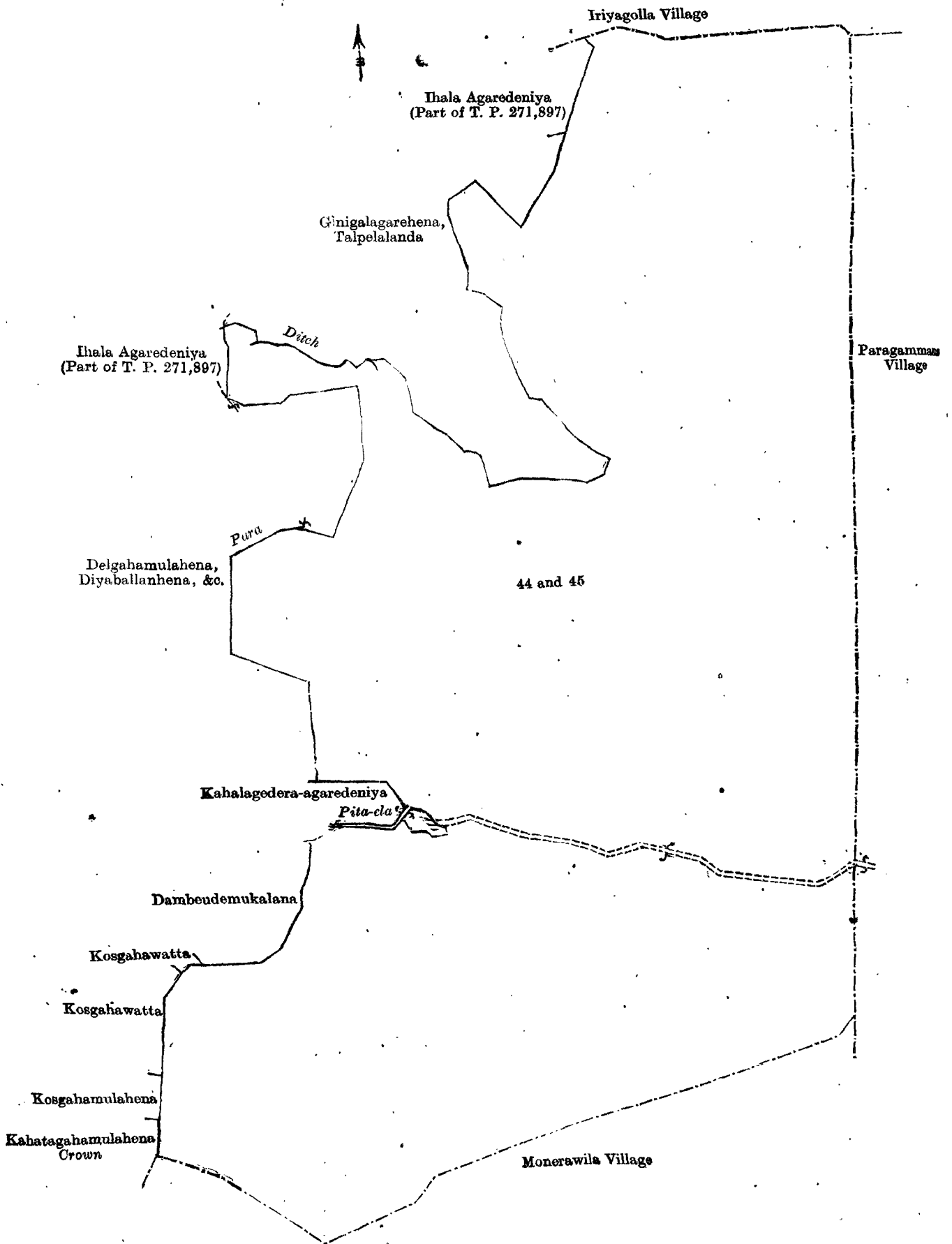
and bounded as follows: on the north by the village limit of Kandegedara, Punawatta sold by the Crown ; on the east by Ambagahamulawatta claimed by the Crown, Kohombagahamulahena sold by the Crown, Siyambalagahamulahena sold by the Crown ; on the south by the village limit of Tawallegedara, the Udattawa-oya ; on the west by the Udattawa-oya, the village limit of Ingaradsula, the village limit of Udattawa.

[For Diagram see page 1053.]

II.—Preliminary plan 937.

Situation : Waddegama village in Mayurawati korale of Kurunegala District.

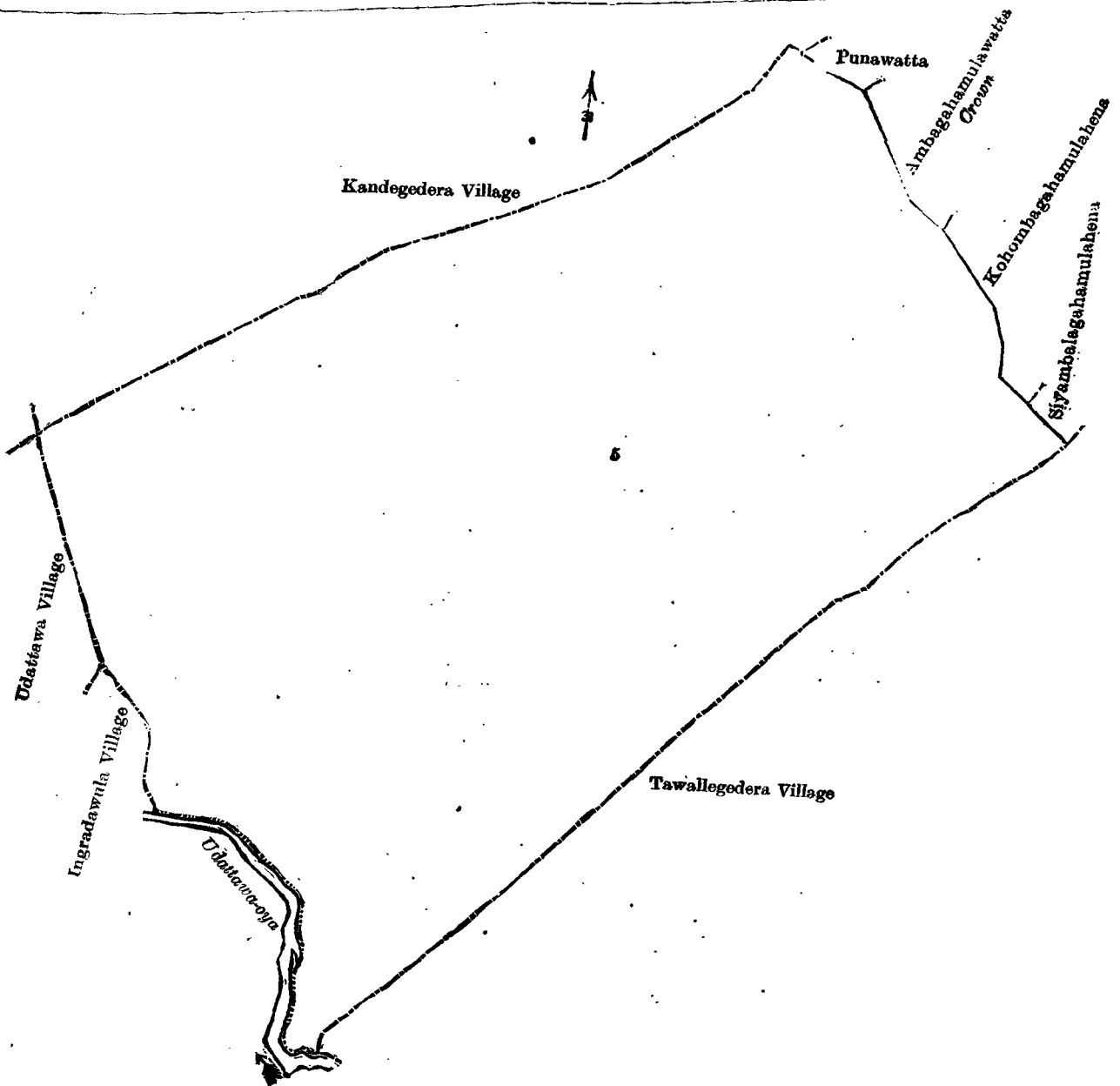
Lot.	Name of Land.	Extent, A. R. P.
6	Road	0 1 30



Surveyor-General's Office,
Colombo, August 23, 1911.

Scale of 8 Chains to an Inch,
Kurunegala S. O. 121—1911,

A. H. G. DAWSON,
for Surveyor-General.

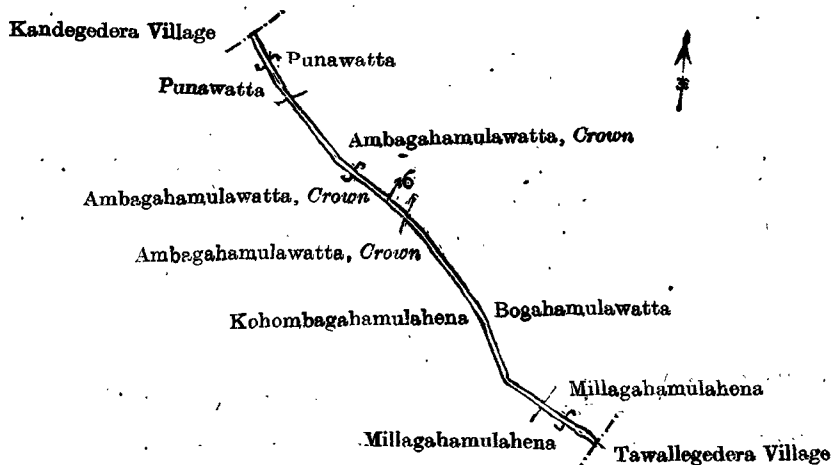


Surveyor-General's Office,
Colombo, August 24, 1911.

Scale of 8 Chains to an Inch.

A. H. G. DAWSON,
for Surveyor-General.

and bounded as follows : on the north by the village limit of Kandegedera, Punawatta sold by the Crown, Ambagahamulawatta claimed by the Crown, Bogahamulawatta sold by the Crown, Millagahamulahena sold by the Crown ; on the south by the village limit of Tawallegedera, Millagahamulahena sold by the Crown, Kohombagahamulahena sold by the Crown ; on the west by Ambagahamulawatta claimed by the Crown, Punawatta sold by the Crown.



Surveyor-General's Office,
Colombo, August 24, 1911.

Scale of 8 Chains to an Inch.
Kurunegala S. O. 122—1911.

A. H. G. DAWSON,
for Surveyor-General.

Kurunegala Notice No. 4,252.

Notice under "The Waste Lands Ordinances of 1897, 1899, 1900, and 1903."

TAKE notice that unless within three months from October 6, 1911, the persons, if any, who claim any interest in the lands hereinafter mentioned or in any one or more of such lands make claim in person or in writing to the said lands or any of them or to some interest therein to N. A. Hampton, Esq., Special Officer appointed under section 28 of "The Waste Lands Ordinances of 1897, 1899, 1900, and 1903," at his office at Fort, Colombo :

Such Special Officer, in pursuance of the powers vested in him by the said Ordinances, will declare by writing under his hand that the said lands or such of them, as to which no claim has been made, are the property of the Crown.

N. A. HAMPTON,
Special Officer.

Description of the Lands referred to.


The following lots situated in the village of Monarawila, in the Meda Pattu Korale West of the Katugampola hatpattu of the Kurunegala District, in the North-Western Province, as described in the annexed diagrams :—

I.—Preliminary plan 324.

Situation : Monarawila village in Meda Pattu Korale West of Kurunegala District.

Lot.	Name of Land.	Extent, A. R. P.
18½	Kongahamulahena (road reservation)	0 0 15

and bounded as follows : on the north by Kongahamulahena claimed by Kiri Banda, Arachchi ; on the east by Kongahamulahena (T. P. 227,168) ; on the south by the road from Yakwila to Gallehemulla ; on the west by Galagawawatta sold by the Crown.



Surveyor-General's Office,
Colombo, August 29, 1911.

Scale of 8 Chains to an Inch.

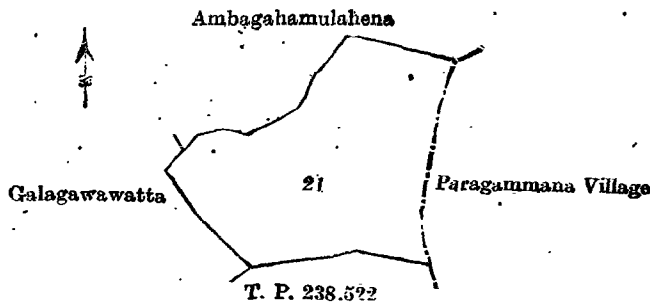
A. H. G. DAWSON,
for Surveyor-General.

II.—Preliminary plan 324.

Situation : Monarawila village in Meda Pattu Korale West of Kurunegala District.

Lot.	Name of Land.	Extent, A. R. P.
21	Weliketiyemukalana	7 0 39

and bounded as follows : on the north by Ambagahamulahena sold by the Crown ; on the east by the village limit of Paragammana ; on the south by T. P. 238,522 ; on the west by Galagawawatta sold by the Crown.



Surveyor-General's Office,
Colombo, August 29, 1911.

Scale of 8 Chains to an Inch.

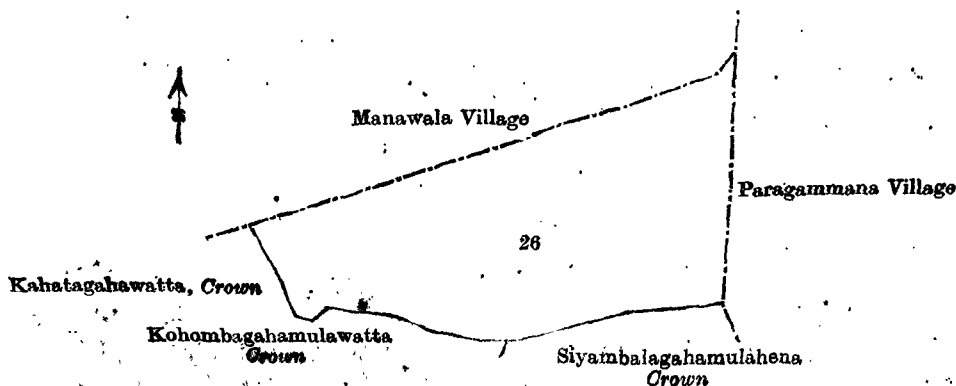
A. H. G. DAWSON,
for Surveyor-General.

III.—Preliminary plan 324.

Situation : Monarawila village in Meda Pattu Korale West of Kurunegala District:

Lot.	Name of Land.	Extent, A. R. P.
26	Darnbuwemukalana	14 0 20

and bounded as follows : on the north by the village limit of Manawala ; on the east by the village limit of Paragammana ; on the south by Siyambalagahamulahena claimed by the Crown, Kohombagahamulawatta claimed by the Crown ; on the west by Kahatagahawatta claimed by the Crown.



Surveyor-General's Office,
Colombo, August 29, 1911.

Scale of 8 Chains to an Inch.

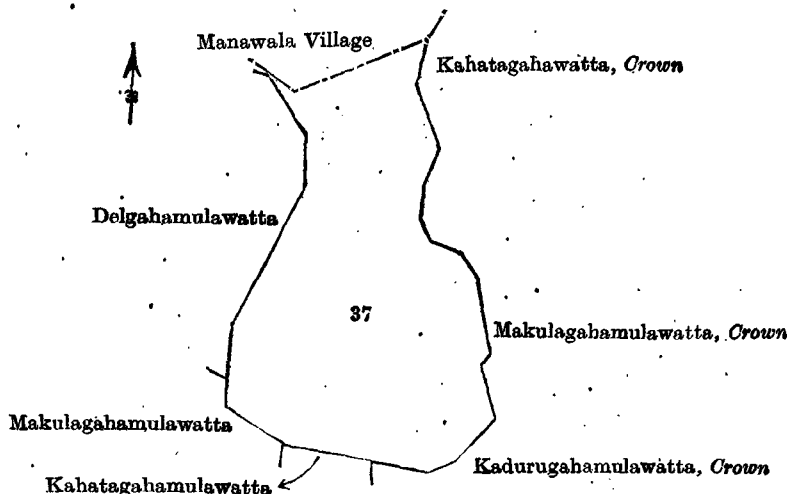
A. H. G. DAWSON,
for Surveyor-General.

IV. — Preliminary plan 324.

Situation : Monarawila village in Meda Pattu Korale West of Kurunegala District.

Lot.	Name of Land.	Extent, A. R. P.
37	Dambuwegumukalana	12 3 25

and bounded as follows: on the north by the village limit of Manawala; on the east by Kahatagahawatta claimed by the Crown, Makulagahamulawatta claimed by the Crown; on the south by Kadurugahamulawatta claimed by the Crown, Kahatagahamulawatta claimed by Kiri Banda, Gan-Arachchi, Makulagahamulawatta sold by the Crown; on the west by Makulagahamulawatta sold by the Crown, Delgahamulawatta sold by the Crown.



Surveyor-General's Office,
Colombo, August 29, 1911.

Scale of 8 Chains to an Inch.

A. H. G. DAWSON,
for Surveyor-General.

Kurunegala S. O. 123—1911.

Kurunegala Notice No. 4,253.

Notice under "The Waste Lands Ordinances of 1897, 1899, 1900, and 1903."

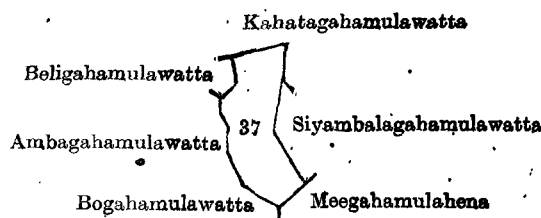
TAKE notice that unless within three months from October 6, 1911, the persons, if any, who claim any interest in the land hereinafter mentioned make claim in person or in writing to the said land or to some interest therein to N. A. Hampton, Esq., Special Officer appointed under section 28 of "The Waste Lands Ordinances of 1897, 1899, 1900, and 1903," at his office at Fort, Colombo:

Such Special Officer, in pursuance of the powers vested in him by the said Ordinances, will declare by writing under his hand that the land, to which no claim has been made, is the property of the Crown.

N. A. HAMPTON,
Special Officer.

Description of the Land referred to.

The land commonly called or known as Meegahamulahena, situated in the village of Katuwattewela, in the Mayurawati korale of the Dambadeni hatpattu of the Kurunegala District, in the North-Western Province, containing in extent 1 acre 1 rood and 18 perches, shown as lot 37 in preliminary plan 944, and in the annexed diagram; and bounded as follows: on the north by Kahatagahamulawatta claimed by Horatal Pedidurage Poola Veda and others; on the east by Kahatagahamulawatta claimed by Horatal Pedidurage Poola Veda and others; Siyambalagahamulawatta sold by the Crown; on the south by Meegahamulahena sold by the Crown, Bogahamulawatta claimed by Horatal Pedidurayalage Baiya and another; on the west by Ambagahamulawatta claimed by Horatal Pedidurayage Horatala.



Surveyor-General's Office,
Colombo, August 24, 1911.

Scale of 8 Chains to an Inch.

A. H. G. DAWSON,
for Surveyor-General.

Kurunegala S. O. 124—1911.

Anuradhapura Notice No. 4,254.

Notice under "The Waste Lands Ordinances of 1897, 1899, 1900, and 1903."

TAKE notice that unless within three months from October 6, 1911, the persons, if any, who claim any interest in the lands hereinafter mentioned or in any one or more of such lands make claim in person or in writing to the said lands or any of them or to some interest therein to W. E. Wait, Esq., Special Officer appointed under section 28 of "The Waste Lands Ordinances of 1897, 1899, 1900, and 1903," at his office at Fort, Colombo:

Such Special Officer, in pursuance of the powers vested in him by the said Ordinances, will declare by writing under his hand that the said lands or such of them as to which no claim has been made, are the property of the Crown.

W. E. WAIT,
Special Officer.

Description of the Lands referred to.

The following lots situated in the village of Viyadikulam, in the Willachchiya korale of the Nuwaragam palata, in the North-Central Province, as described in the annexed diagram:—

Topo plan 2* Field sheet C/18/10-11.

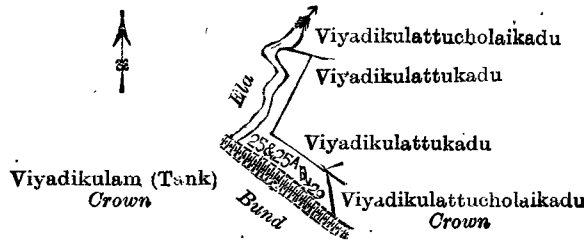
Situation: Viyadikulam village in Willachchiya korale of Nuwaragam palata.

Lot.	Name of Land.	Extent, A. R. P.
25	Viyadikulattukadu	0 2 2
25a	Do. (stream reservation)	0 0 35
		0, 2 37

and bounded as follows: on the north by Viyadikulattucholaikadu declared to be Crown property under the Waste Lands Ordinances; on the east by Viyadikulattukadu sold by the Crown, Viyadikulattucholaikadu declared to be Crown property under the Waste Lands Ordinances; on the south by Viyadikulam (tank) declared to be Crown property under the Waste Lands Ordinances; on the west by an ela.

NOTE.—The following lot lying within the above boundaries is excluded from this notice, and its area of 1 perch is not included in the acreage of 2 roods and 37 perches given above:—

Lot.	Name of Land.	Extent, A. R. P.
29	Viyadikulattuadupiddi	0 0 1



Surveyor-General's office,
Colombo, August 22, 1911.

Scale of 8 Chains to an Inch.

A. H. G. DAWSON,
for Surveyor-General.

Anuradhapura S. O. 29—1911.

Uva Notice No. 4,255.

Notice under "The Waste Lands Ordinances of 1897, 1899, 1900, and 1903."

TAKE notice that unless within three months from October 6, 1911, the persons, if any, who claim any interest in the lands hereinafter mentioned or in any one or more of such lands make claim in person or in writing to the said lands or any of them or to some interest therein to the Government Agent of the Province of Uva, at the Badulla Kachcheri:

Such Government Agent, in pursuance of the powers vested in him by "The Waste Lands Ordinances of 1897, 1899, 1900, and 1903," will declare by writing under his hand that the said lands or such of them, as to which no claim has been made, are the property of the Crown.

C. R. CUMBERLAND,
Government Agent.

Description of the Lands referred to.


The following lots situated in the village of Perahetiya, in the Dehiwinipalata korale of the Udukinda division, in the Province of Uva, as described in the annexed certified diagrams:—

I.—Block survey preliminary plan 30. Field sheet M/12/20-28.

Situation: Perahetiya village in the Dehiwinipalata korale of the Udukinda division in Badulla District in the Province of Uva.

Lot.	Name of Land.	Extent, A. R. P.
18	Galekele	0 0 24

and bounded as follows: on the north and west by Kinagahahena claimed by Rammalhamy, &c.; and on the south and east by Galekele (P. P. 896/3,108) claimed by the Crown.



Surveyor-General's Office,
Colombo, January 13, 1911.

Scale of 8 Chains to an Inch.

A. H. G. DAWSON,
for Surveyor-General.

II.—Block survey preliminary plan 30. Field sheet M/12/20-28.

Situation: Perahetiya village in the Dehiwinipalata korale of the Udukinda division in Badulla District in the Province of Uva.

Lot.	Name of Land.	Extent, A. R. P.
19	Galekele	0 1 9

and bounded as follows: on the north, east, and south by Galewattehena claimed by Menika, &c.; and on the west by Galekele (P. P. 896/3,108) claimed by the Crown.

Gallekele, Crown
P. P. 896
3,108



Surveyor-General's Office,
Colombo, January 13, 1911.

Scale of 8 Chains to an Inch.

A. H. G. DAWSON,
for Surveyor-General.

III.—Block survey preliminary plan 30. Field sheet M/12/19-27.

Situation : Perahetiya village in the Dehiwinipalata korale of the Udukinda division in Badulla District in the Province of Uva.

Lot.	Name of Land.	Extent, A. R. P.
96a	Debinnearawa	1 0

and bounded as follows : on the north by Ettalarawa claimed by Malita Vihare ; on the east by a stream (the village limit of Pattiyagedera village) ; on the south by Debinnearawa claimed by Malita Vihare ; and on the west by the village limit of Kurukudde village.



Surveyor-General's Office,
Colombo, January 13, 1911.

Scale of 8 Chains to an Inch.

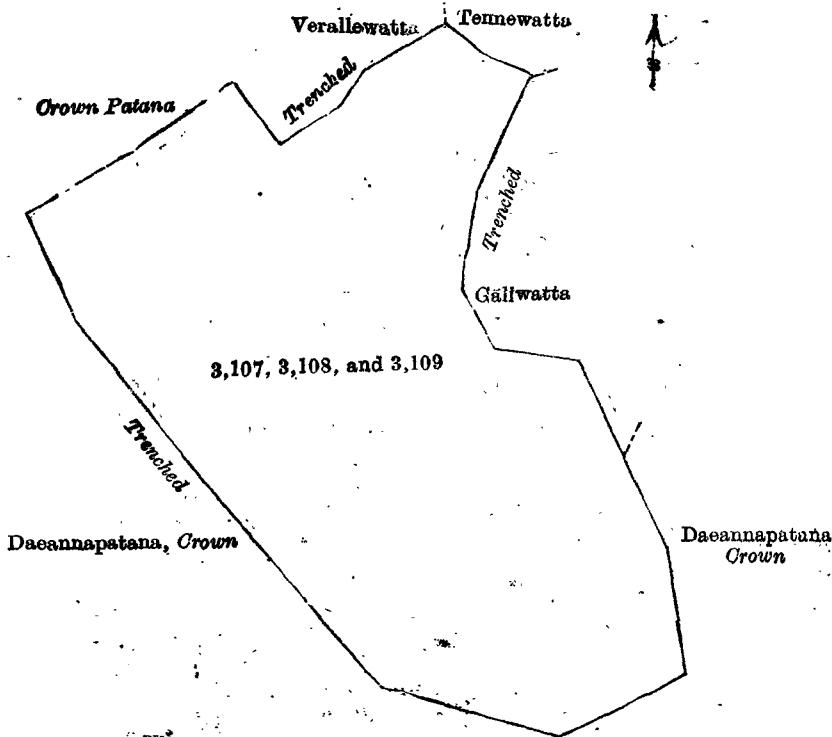
A. H. G. DAWSON,
for Surveyor-General.

IV.—Preliminary plan 896. Field sheet M/12/20.

Situation : Perahetiya village in the Dehiwinipalata korale of the Udukinda division in Badulla District in the Province of Uva.

Lot.	Name of Land.	Extent, A. R. P.
3107	Gallekele	0 1 19
3108	Do.	6 2 32
3109	Daeannapatana	3 3 14
		10 3 25

and bounded as follows : on the north by Crown patana, Verallewatta claimed by Ramalhany, Tennewatta claimed by Ramberana ; on the east by Gallwatta claimed by Sahoudara, Daeannapatana belonging to Crown ; and on the south and west by Daeannapatana belonging to the Crown.



Surveyor-General's Office,
Colombo, January 13, 1911.

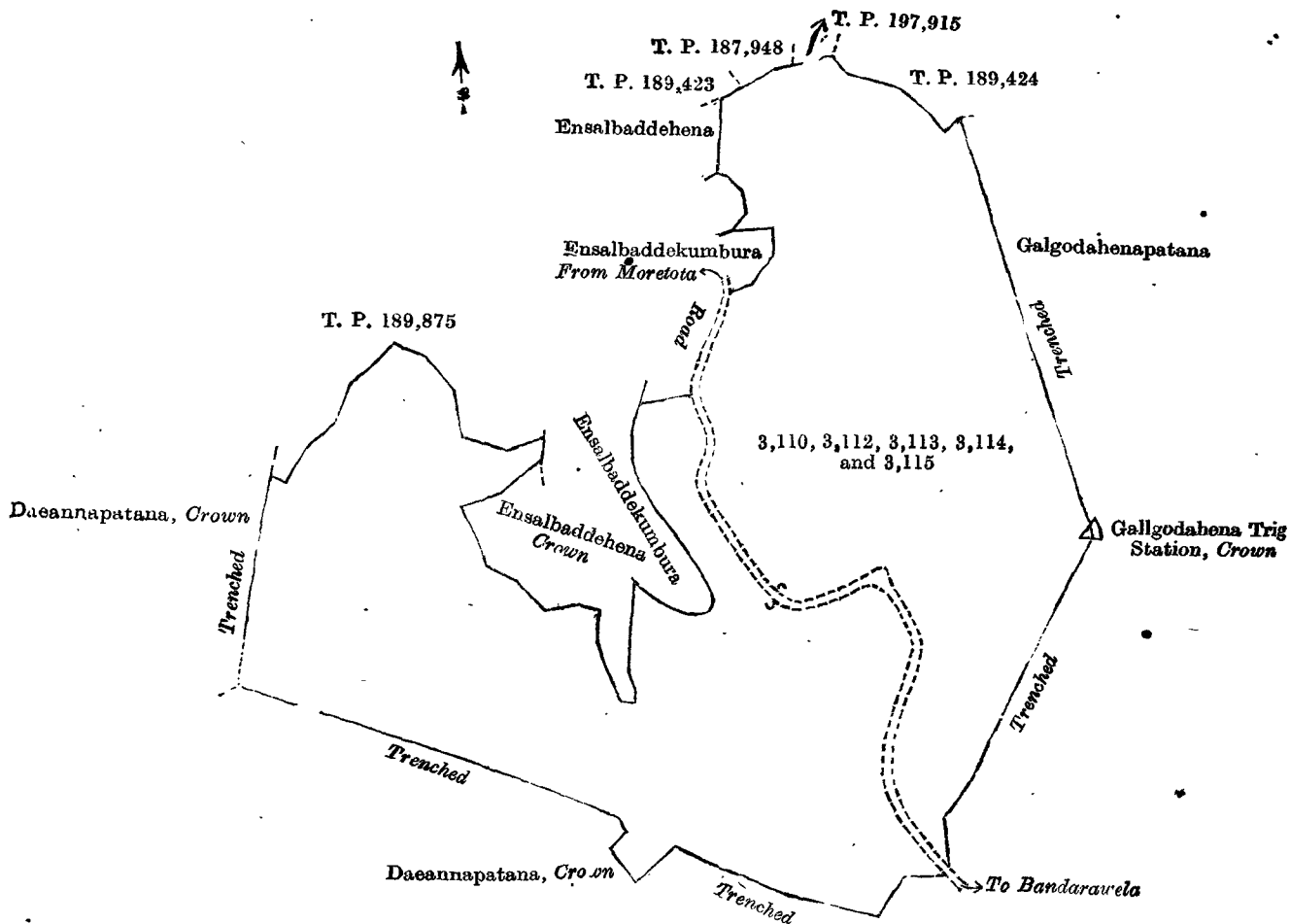
Scale of 4 Chains to an Inch.

A. H. G. DAWSON,
for Surveyor-General.

V.—Preliminary plan 896. Field sheet M/12/20.
 Situation : Perahetiya village in the Delhiwinipalata korale of the Udukinda division
 in Badulla District in the Province of Uva.

Lot.	Name of Land.	Extent, A. R. P.	Lot.	Name of Land.	Extent, A. R. P.
3110 ..	Ensalbaddekele	2 2 26	3115 ..	Ensalbaddekele	9 3 14
3112 ..	Daeannapatana	1 3 9			
3113 ..	Do.	0 1 20			16 3 25
3114 ..	Galgodahenapatana	2 0 36			

and bounded as follows : on the north by land described in title plan 189,875, Ensalbaddehena belonging to Crown, Ensalbaddēkumbura claimed by Ensalbadde Siyatu, Ensalbaddehena belonging to Crown, road from Moretota to Bandarawela., Ensalbaddekumbura claimed by Ensalbadde Siyatu, Ensalbaddehena claimed by Ensalbaddirala, land described in title plans 189,423, 187,948, 197,915, and 189,424 ; on the east by Galgodahenapatana belonging to the Crown ; on the south by Daeannapatana belonging to the Crown ; and on the west by Daeannapatana belonging to the Crown and land described in title plan 189,875.



Surveyor-General's Office,
 Colombo, January 13, 1911.

Scale of 4 Chains to an Inch.

A. H. G. DAWSON,
 for Surveyor-General.

VI.—Block survey preliminary plan 30. Field sheet M/12/19-27.
 Situation : Perahetiya village in the Delhiwinipalata korale of the Udukinda division
 in Badulla District in the Province of Uva.

Lot.	Name of Land.	Extent, A. R. P.
84 ..	Dawatagahaulpota	0 1 18

and bounded as follows : on the east and south by Kirindagoda, &c., belonging to Crown ; and on the north and west by land described in title plan 57,553.



Surveyor-General's Office,
 Colombo, June 12, 1911.

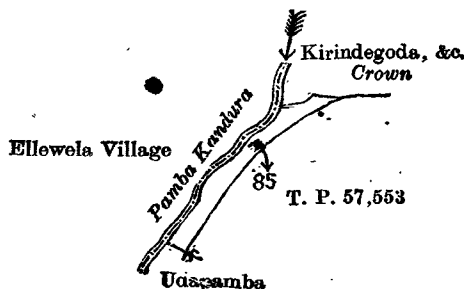
Scale of 8 Chains to an Inch.

A. H. G. DAWSON,
 for Surveyor-General.

VII.—Block survey preliminary plan 30. Field sheet M/12/19-27.
 Situation: Perahetiya village in the Dehiwinipalata korale of the Udukinda division
 in Badulla District in the Province of Uva.

Lot.	Name of Land.	Extent, A. R. P.
85	Dawatagahulpota	0 2 0

and bounded as follows: on the north by Pambakandura, Kirindegoda, &c., belonging to Crown; on the east by land described in title plan 57,553; on the south by land described in title plan 57,553, Udapambe claimed by Kalu Menika, &c.; and on the west by Pambekandura.



Scale of 8 Chains to an Inch.

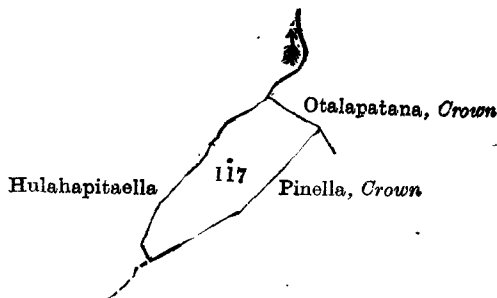
A. H. G. DAWSON,
 for Surveyor-General.

Surveyor-General's Office,
 Colombo, June 12, 1911.

VIII.—Block survey preliminary plan 30. Field sheet M/12/18-26.
 Situation: Perahetiya village in the Dehiwinipalata korale of the Udukinda division
 in Badulla District in the Province of Uva.

Lot.	Name of Land.	Extent, A. R. P.
117	Hulahapitaella	1 3 31

and bounded as follows: on the north by Hulahapitaella claimed by Kiri Banda, &c., Otalapatana belonging to Crown; on the east by Pinella belonging to Crown; on the south by Pinella belonging to Crown; and on the west by Hulahapitaella claimed by Kiri Banda, &c.



Scale of 8 Chains to an Inch.

A. H. G. DAWSON,
 for Surveyor-General.

Surveyor-General's Office,
 Colombo, June 12, 1911.

Uva Notice No. 4,256.

Notice under "The Waste Lands Ordinances of 1897, 1899, 1900, and 1903."

TAKE notice that unless within three months from October 6, 1911, the persons, if any, who claim any interest in the land hereinafter mentioned make claim in person or in writing to the said land or to some interest therein to the Government Agent of the Province of Uva, at the Badulla Kachcheri:

Such Government Agent, in pursuance of the powers vested in him by "The Waste Lands Ordinances of 1897, 1899, 1900, and 1903," will declare by writing under his hand that the said land, to which no claim has been made, is the property of the Crown.

C. R. CUMBERLAND,
 Government Agent.

Description of the Land referred to.

The land commonly called or known as Uguressepata, situated in the village of Edandupola, in the Dehiwinipalata korale of the Udukinda division, in the Province of Uva, containing in extent 1 rood and 30 perches, shown as lot 3,057½ in preliminary plan 379, and in the annexed certified tracing therefrom; and bounded as follows: on the north by Ginikatugalapatana belonging to the Crown; on the east by the village limit of Kendagolla; on the south and west by Ginikatugalapatana belonging to the Crown.

Field sheet M/12/1-9.



Scale of 8 Chains to an Inch.

C. MEADEN,
 for Surveyor-General.

Surveyor-General's Office,
 Colombo, October 30, 1906.

FINAL ORDERS.

Matara S. O. No. 1,565.

Order under Section 2 of "The Waste Lands Ordinances of 1897, 1899, 1900, and 1903,"
declaring Land to be Crown Property.

In the matter of the land commonly called or known as Kaluwagahahena (reservation for dola), situate in the village of Imbulgoda, in the Weligam korale of the Matara District, in the Southern Province, and of "The Waste Lands Ordinances of 1897, 1899, 1900, and 1903."

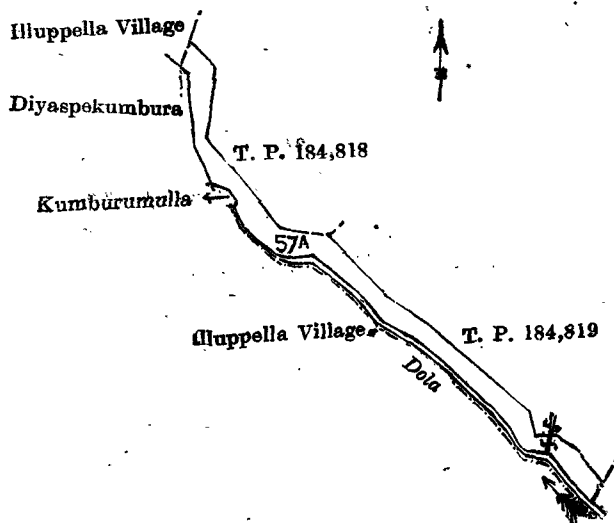
THE notice required by section 1 of "The Waste Lands Ordinances of 1897, 1899, 1900, and 1903," having been duly published in manner prescribed by that section in respect of the above-named land (*vide* Notice No. 4,082), and no claim having been made to the said land or to any interest therein within the period of three months from the date specified in the said notice, I, Frederick Lewis, Special Officer appointed under section 28 of the said Ordinances, under and by virtue of the powers vested in me in that behalf by section 2 of the said Ordinances, do hereby, on August 22, 1911, order and declare that the said land, as more fully described herein below, situate in the village of Imbulgoda, in the Weligam korale of the Matara District, in the Southern Province, and shown as lot 57a in preliminary plan 541 and in the annexed diagram, and containing in extent 2 acres 2 roods and 32 perches, is the property of the Crown.

Description of the Land referred to.

The land commonly called or known as Kaluwagahahena (reservation for dola), situated in the village of Imbulgoda, in the Weligam korale of the Matara District, in the Southern Province, containing in extent 2 acres 2 roods and 32 perches, shown as lot 57a in preliminary plan 541, and in the annexed diagram, and bounded as follows: on the north by T. P. 184,818; on the east by T. P. 184,819; on the south by the village limit of Illuppella; on the west by the village limit of Illuppella, Kumburumulla claimed by R. G. Danohami, Diyaspekumbura claimed by the Fiscal Arachchi of Maliduwa, the village limit of Illuppella.

August 22, 1911.

FREDERICK LEWIS,
Special Officer,



Surveyor-General's Office,
Colombo, April 20, 1911.

Scale of 8 Chains to an Inch.

A. H. G. DAWSON,
for Surveyor-General.

Hambantota S. O. No. 600.

Order under Section 4, Sub-section (1), of "The Waste Lands Ordinances of 1897, 1899, 1900, and 1903."

In the matter of the land commonly called or known as Tanikosgahagawahena, situate in the village of Katuwana, in the West Giruwa pattu of the Hambantota District, in the Southern Province, and of "The Waste Lands Ordinances of 1897, 1899, 1900, and 1903."

Whereas in pursuance of section 1 of the said Ordinances it was duly declared and notified on March 24, 1910, that if no claim to the land commonly called or known as Tanikosgahagawahena, situate in the village of Katuwana, in the West Giruwa pattu of the Hambantota District, in the Southern Province, containing in extent 1 acre and 1 rood, and shown as lot 11½ in preliminary plan 194, and in the annexed diagram, was made to Howard Orme Fox, Special Officer appointed under section 28 of the said Ordinances, within the period of three months from the date specified in the said notice, such land would be declared the property of the Crown, and dealt with on account of the Crown (*vide* Notice No. 3,733):

And whereas Kankanige Jayanhamy of Katuwana made claim thereto, and I, Walter Ernest Wait, Special Officer appointed under section 28 of the said Ordinances, made due inquiry into such claim, and whereas the said claimant and I, came to an agreement in writing dated August 15, 1911, concerning the said land, under section 4, sub-section (1), of the said Ordinances, whereby it was agreed that the said claimant should be declared the purchaser of the said land upon payment to the Settlement Officer of a sum of fifteen Rupees (Rs. 15) only, as the purchase amount of the said land, and whereas the said amount has been duly paid by the said claimant, he is hereby, in pursuance of the agreement aforementioned, declared to be the purchaser of the said land, as more fully described herein below.

Description of the Land referred to.

The land commonly called or known as Tanikosgahahahena, situated in the village of Katuwana, in the West Giruwa pattu of the Hambantota District, in the Southern Province, containing in extent 1 acre and 1 rood, shown as lot 11½ in preliminary plan 194 and in the annexed diagram, and bounded as follows: on the north by a path; on the east by Tanikosgahahena claimed by the Crown; on the south by Tanikosgahahena claimed by the Crown, a water-course; on the west by a water-course.

August 24, 1911.

Field sheet O/15/23—31.

W. E. WAIT,
Special Officer.Surveyor-General's Office,
Colombo, October 25, 1909.

Scale of 8 Chains to an Inch.

J. B. M. RIDOUT,
for Surveyor-General.**Hambantota S. O. No. 601****Order under Section 2 of "The Waste Lands Ordinances of 1897, 1899, 1900, and 1903,"
declaring Lands to be Crown Property.**

In the matter of the lands commonly called or known as Duwa, situate in the village of Pahala Obada, in the West Giruwa pattu of the Hambantota District, in the Southern Province, and of "The Waste Lands Ordinances of 1897, 1899, 1900, and 1903."

THE notice required by section 1 of "The Waste Lands Ordinances of 1897, 1899, 1900, and 1903," having been duly published in manner prescribed by that section in respect of the above-named lands (*vide* Notice No. 4,073), and no claim having been made to the said lands or to any interest therein within the period of three months from the date specified in the said notice, I, Charles Valentine Brayne, Special Officer appointed under section 28 of the said Ordinances, under and by virtue of the powers vested in me in that behalf by section 2 of the said Ordinances, do hereby, on August 12, 1911, order and declare that the said lands, as more fully described herein below, situate in the village of Pahala Obada, in the West Giruwa pattu of the Hambantota District, in the Southern Province, and shown as lots 24½, 32½, 33½ in preliminary plan 384, and in the annexed diagrams, and containing in extent 16 perches, are the property of the Crown.

Description of the Lands referred to.

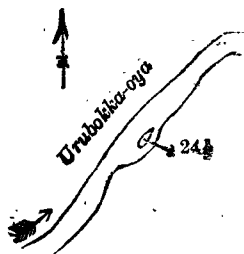
The following lots situated in the village of Pahala Obada, in the West Giruwa pattu of the Hambantota District, in the Southern Province, as described in the annexed diagrams:—

I.—Preliminary plan 384.

Situation: Pahala Obada village in Giruwa Pattu West of Hambantota District.

Lot.	Name of Land.	Extent, A. R. P.
24½	Duwa	0 0 1

and bounded as follows: on the north, east, south, and west by the Urubokka-oya.

Surveyor-General's Office,
Colombo, March 21, 1911.

Scale of 8 Chains to an Inch.

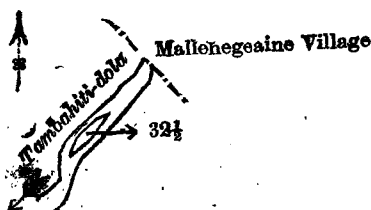
A. H. G. DAWSON,
for Surveyor-General.

II.—Preliminary plan 384.

Situation: Pahala Obada village in Giruwa Pattu West of Hambantota District.

Lot.	Name of Land.	Extent, A. R. P.
32½	Duwa	0 0 12

and bounded as follows: on the north, east, south, and west by the Tambahiti-dola.

Surveyor-General's Office,
Colombo, March 21, 1911.

Scale of 8 Chains to an Inch.

A. H. G. DAWSON,
for Surveyor-General.

III.—Preliminary plan 384.

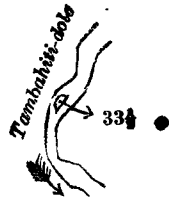
Situation : Pahala Obada village in Giruwa Pattu West of Hambantota District.

Lot.	Name of Land.	Extent, A. R. P.
33½	Duwa	0 0 3

and bounded as follows : on the north, east, south, and west by the Tambahiti-dola.

August 12, 1911.

C. V. BRAYNE,
Special Officer.



Surveyor-General's Office,
Colombo, March 21, 1911.

Scale of 8 Chains to an Inch.

A. H. G. DAWSON,
for Surveyor-General.

Hambantota S. O. No. 602.

Order under Section 2 of "The Waste Lands Ordinances of 1897, 1899, 1900, and 1903,"
declaring Lands to be Crown Property.

In the matter of the lands commonly called or known as Abeysekeragamagangoda, Alutwattagawahena, Welagawakoratuwa, &c., situate in the village of Abeysekeragama, in the East Giruwa pattu of the Hambantota District, in the Southern Province, and of "The Waste Lands Ordinances of 1897, 1899, 1900, and 1903."

THE notice required by section 1 of "The Waste Lands Ordinances of 1897, 1899, 1900, and 1903," having been duly published in manner prescribed by that section in respect of the above-named lands (*vide* Notice No. 4,072), and no claim having been made to the said lands, or to any interest therein within the period of three months from the date specified in the said notice, I, Harry Chambers Toller, Special Officer appointed under section 28 of the said Ordinances, under and by virtue of the powers vested in me in that behalf by section 2 of the said Ordinances, do hereby, on August 10, 1911, order and declare that the said lands, as more fully described herein below, situate in the village of Abeysekeragama, in the East Giruwa pattu of the Hambantota District, in the Southern Province, and shown as lots 4, 4c, 4g, 4d, 4e, 8, 8a, and 8b in preliminary plan 429, and in the annexed diagrams, and containing in extent 15 acres and 36 perches, are the property of the Crown.

Description of the Lands referred to.

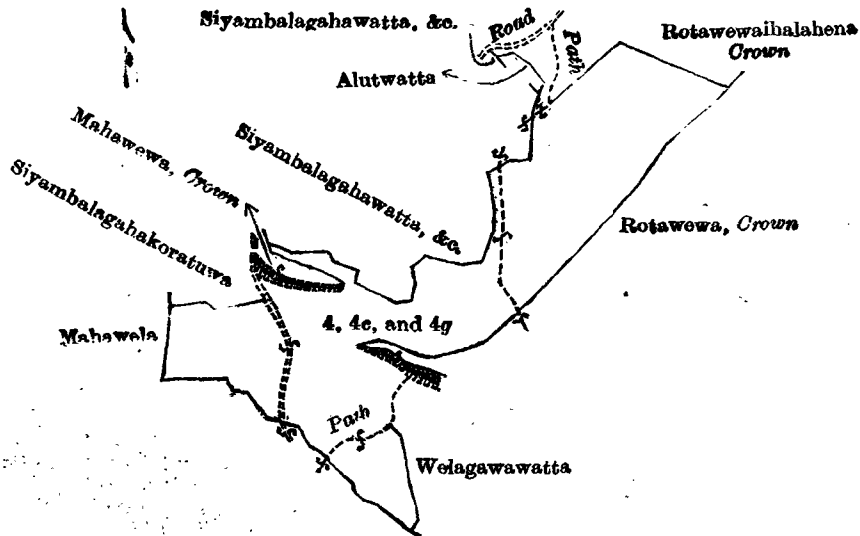
The following lots situated in the village of Abeysekeragama, in the East Giruwa pattu of the Hambantota District, in the Southern Province, as described in the annexed diagrams :—

I.—Preliminary plan 429.

Situation : Abeysekeragama village in East Giruwa pattu of Hambantota District.

Lot.	Name of Land.	Extent, A. R. P.
4	Abeysekeragamagangoda	11 2 30
4c	Alutwattagawahena	0 0 37
4g	Welagawakoratuwa	0 3 18
		12 3 5

and bounded as follows : on the north by Mahawewa declared to be the property of the Crown under the Waste Lands Ordinances, Siyambalagahawatta claimed by J. Balappu, Alutwatta claimed by J. Don Andris, Siyambalagahawatta claimed by J. Balappu, a road, Rotawewaihalahena declared to be the property of the Crown under the Waste Lands Ordinances ; on the east by Rotawewa declared to be the property of the Crown under the Waste Lands Ordinances, a path, Welagawawatta claimed by Don Dines Abeysekera ; on the south by Mahawela claimed by Abeysekera Arachchige Kirihamy and others ; on the west by Mahawela claimed by Abeysekera Arachchige Kirihamy and others, Siyambalagahakoratuwa claimed by Don Bastian Abeysekera, a path.



Surveyor-General's Office,
Colombo, March 27, 1911.

Scale of 8 Chains to an Inch.


A. H. G. DAWSON,
for Surveyor-General.

II.—Preliminary plan 429.

Situation : Abeysekeragama village in East Giruwa pattu of Hambantota District.

Lot.	Name of Land.	Extent, A. R. P.
4d	Gansabhawaparalangakoratuwa	0 0 12

and bounded as follows : on the north by Rotawewaihalahena declared to be the property of the Crown under the Waste Lands Ordinances ; on the east and south by a road ; on the west by Siyambalagahawatta claimed by J. Balappu.

Surveyor-General's Office,
Colombo, March 27, 1911.

Scale of 8 Chains to an Inch.

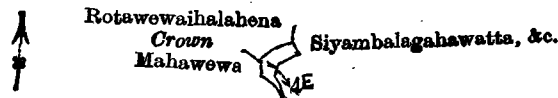
A. H. G. DAWSON,
for Surveyor-General.

III.—Preliminary plan 429.

Situation : Abeysekeragama village in East Giruwa pattu of Hambantota District.

Lot.	Name of Land.	Extent, A. R. P.
4e	Nugakahakoratuwa	0 0 23

and bounded as follows : on the north by Rotawewaihalahena declared to be the property of the Crown under the Waste Lands Ordinances ; on the east by Siyambalagahawatta claimed by J. Balappu ; on the south and west by Mahawewa declared to be the property of the Crown under the Waste Lands Ordinances.

Surveyor-General's Office,
Colombo, March 27, 1911.

Scale of 8 Chains to an Inch.

A. H. G. DAWSON,
for Surveyor-General.

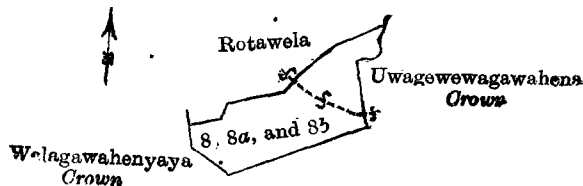
IV.—Preliminary plan 429.

Situation : Abeysekeragama village in East Giruwa pattu of Hambantota District.

Lot.	Name of Land.	Extent, A. R. P.
8	Punchimulana	1 3 27
8a	Julgahakumbura	0 0 30
8b	Do.	0 0 9
		2 0 26

and bounded as follows : on the north by Rotawela claimed by Abeysekera Arachchige Kirihamy and others ; on the east by Uwagewewagawahena declared to be the property of the Crown under the Waste Lands Ordinances ; on the south and west by Welagawahenyaya declared to be Crown property under the Waste Lands Ordinances.

August 10, 1911.

H. C. TOLLER,
Special Officer.Surveyor-General's Office,
Colombo, March 27, 1911.

Scale of 8 Chains to an Inch.

A. H. G. DAWSON,
for Surveyor-General.

Kurunegala S. O. No. 349.

Order under Section 2 of "The Waste Lands Ordinances of 1897, 1899, 1900, and 1903,"
declaring Lands to be Crown Property.

In the matter of the lands commonly called or known as Gonagamawatta (road reservation), land for quarry, situate in the village of Gonagama, in the Kuda Galboda Egoda korale of the Weudawili hatpattu of the Kurunegala District, in the North-Western Province, and of "The Waste Lands Ordinances of 1897, 1899, 1900, and 1903."

THE notice required by section 1 of "The Waste Lands Ordinances of 1897, 1899, 1900, and 1903," having been duly published in manner prescribed by that section in respect of the above-named lands (*vide* Notice No. 4,040), and no claim having been made to the said lands or to any interest therein within the period of three months from the date specified in the said notice, I, John Murray Davies, Special Officer appointed under section 28 of the said Ordinances, under and by virtue of the powers vested in me in that behalf by section 2 of the said Ordinances, do hereby, on August 11, 1911, order and declare that the said lands, as more fully described herein below, situate in the village of Gonagama, in the Kuda Galboda Egoda korale of the Weudawili hatpattu of the Kurunegala District, in the North-Western Province, and shown as lots 2a and 2b in preliminary plan 93, and in the annexed diagram, and containing in extent 2 acres 1 rood and 17 perches, are the property of the Crown.

Description of the Lands referred to.

The following lots situated in the village of Gonagama, in the Kuda Galboda Egoda korale of the Weudawili hatpattu of the Kurunegala District, in the North-Western Province, as described in the annexed diagram :—

Preliminary plan 93. Field sheet I/8/39-40.

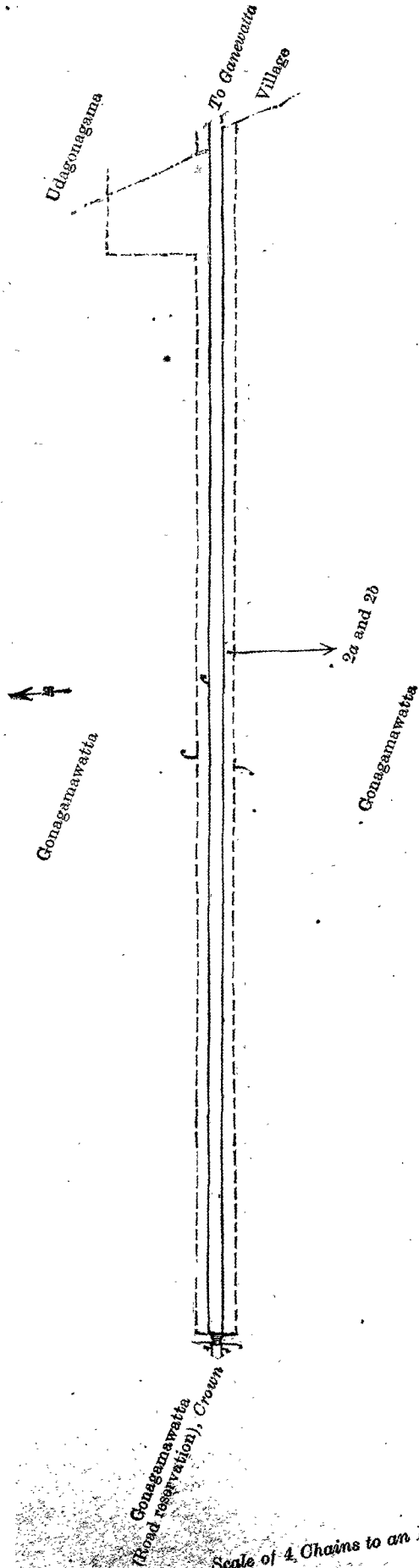
Situation : Gonagama village in Kuda Galboda Egoda korale of Weudawili hatpattu of Kurunegala District.

Lot.	Name of Land.	Extent, A. R. P.
2a	Gonagamawatta (road reservation)	1 3 26
2b	Land for quarry	0 1 31
		2 1 17

and bounded as follows : on the north by Gonagamawatta sold by the Crown ; on the east by the village limit of Udagona-
gama ; on the south by Gonagamawatta sold by the Crown ; on the west by Gonagamawatta (road reservation) claimed by
the Crown.

J. M. DAVIES,
Special Officer.

August 11, 1911.



Surveyor-General's Office,
Colombo, June 30, 1910.

Scale of 4 Chains to an Inch.

J. B. M. RIDOUR,
for Surveyor-General.

Kurunegala S. O. No. 350.

Order under Section 2 of "The Waste Lands Ordinances of 1897, 1899, 1900, and 1903,"
declaring Land to be Crown Property.

In the matter of the land commonly called or known as Giranagala (rocky jungle), situate in the village of Wilhera, in the Meda Pattu East korale of the Katugampola hatpattu of the Kurunegala District, in the North-Western Province, and of "The Waste Lands Ordinances of 1897, 1899, 1900, and 1903."

THE notice required by section 1 of "The Waste Lands Ordinances of 1897, 1899, 1900, and 1903," having been duly published in manner prescribed by that section in respect of the above-named land (*vide* Notice No. 3,862), and no claim having been made to the said land or to any interest therein within the period of three months from the date specified in the said notice, I, John Murray Davies, Special Officer appointed under section 28 of the said Ordinances, under and by virtue of the powers vested in me in that behalf by section 2 of the said Ordinances, do hereby, on August 10, 1911, order and declare that the said land, as more fully described herein below, situate in the village of Wilhera, in the Meda Pattu East korale of the Katugampola hatpattu of the Kurunegala District, in the North-Western Province, and shown as lot 18b in preliminary plan 375, and in the annexed diagram, and containing in extent 1 acre 2 roods and 35 perches, is the property of the Crown.

Description of the Land referred to.

The following lot situated in the village of Wilhera, in the Meda Pattu East korale of the Katugampola hatpattu of the Kurunegala District, in the North-Western Province, as described in the annexed diagram:—

Preliminary plan 375.

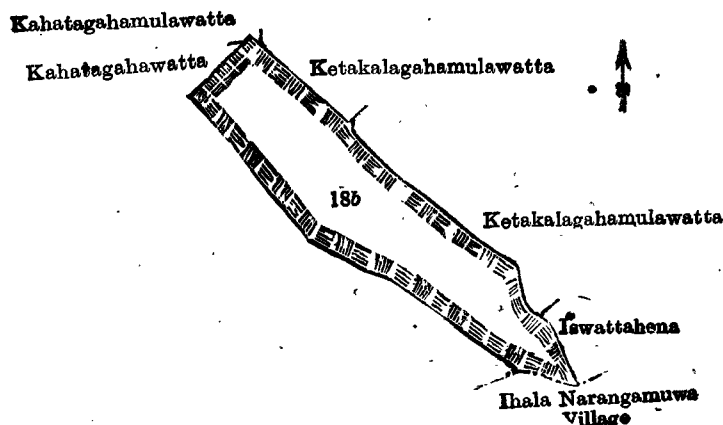
Situation: Wilhera village in Meda Pattu East korale of Katugampola hatpattu of Kurunegala District.

Lot.	Name of Land.	Extent, A. R. P.
18b	Giranagala (rocky jungle)	1 2 35

and bounded as follows: on the north by Kahatagahawatta sold by the Crown, Kahatagahamulawatta sold by the Crown, Ketakalagahamulawatta sold by the Crown; on the east by Ketakalagahamulawatta sold by the Crown, Iswattahena sold by the Crown; on the south by the village limit of Ihala Narangamuwa; on the west by Kahatagahawatta sold by the Crown.

August 10, 1911.

J. M. DAVIES,
Special Officer.



Surveyor-General's Office,
Colombo, August 11, 1910.

Scale of 4 Chains to an Inch.

J. B. M. RIDOUT,
for Acting Surveyor-General.

Kurunegala S. O. No. 351.

Order under Section 2 of "The Waste Lands Ordinances of 1897, 1899, 1900, and 1903,"
declaring Lands to be Crown Property.

In the matter of the lands commonly called or known as Kandegedaramukalana, road, situate in the village of Kandegedera, in the Mayurawati korale of the Dambadeni hatpattu of the Kurunegala District, in the North-Western Province, and of "The Waste Lands Ordinances of 1897, 1899, 1900, and 1903."

THE notice required by section 1 of "The Waste Lands Ordinances of 1897, 1899, 1900, and 1903," having been duly published in manner prescribed by that section in respect of the above-named lands (*vide* Notice No. 4,081), and no claim having been made to the said lands or to any interest therein within the period of three months from the date specified in the said notice, I, Norman Albert Hampton, Special Officer appointed under section 28 of the said Ordinances, under and by virtue of the powers vested in me in that behalf by section 2 of the said Ordinances, do hereby, on August 21, 1911, order and declare that the said lands, as more fully described herein below, situate in the village of Kandegedera, in the Mayurawati korale of the Dambadeni hatpattu of the Kurunegala District, in the North-Western Province, and shown as lots 5 and 10 in preliminary plan 936, and in the annexed diagrams, and containing in extent 61 acres 2 roods and 29 perches, are the property of the Crown.

Description of the Lands referred to.

The following lots situated in the village of Kandegedera, in the Mayurawati korale of the Dambadeni hatpattu of the Kurunegala District, in the North-Western Province, as described in the annexed diagrams:—

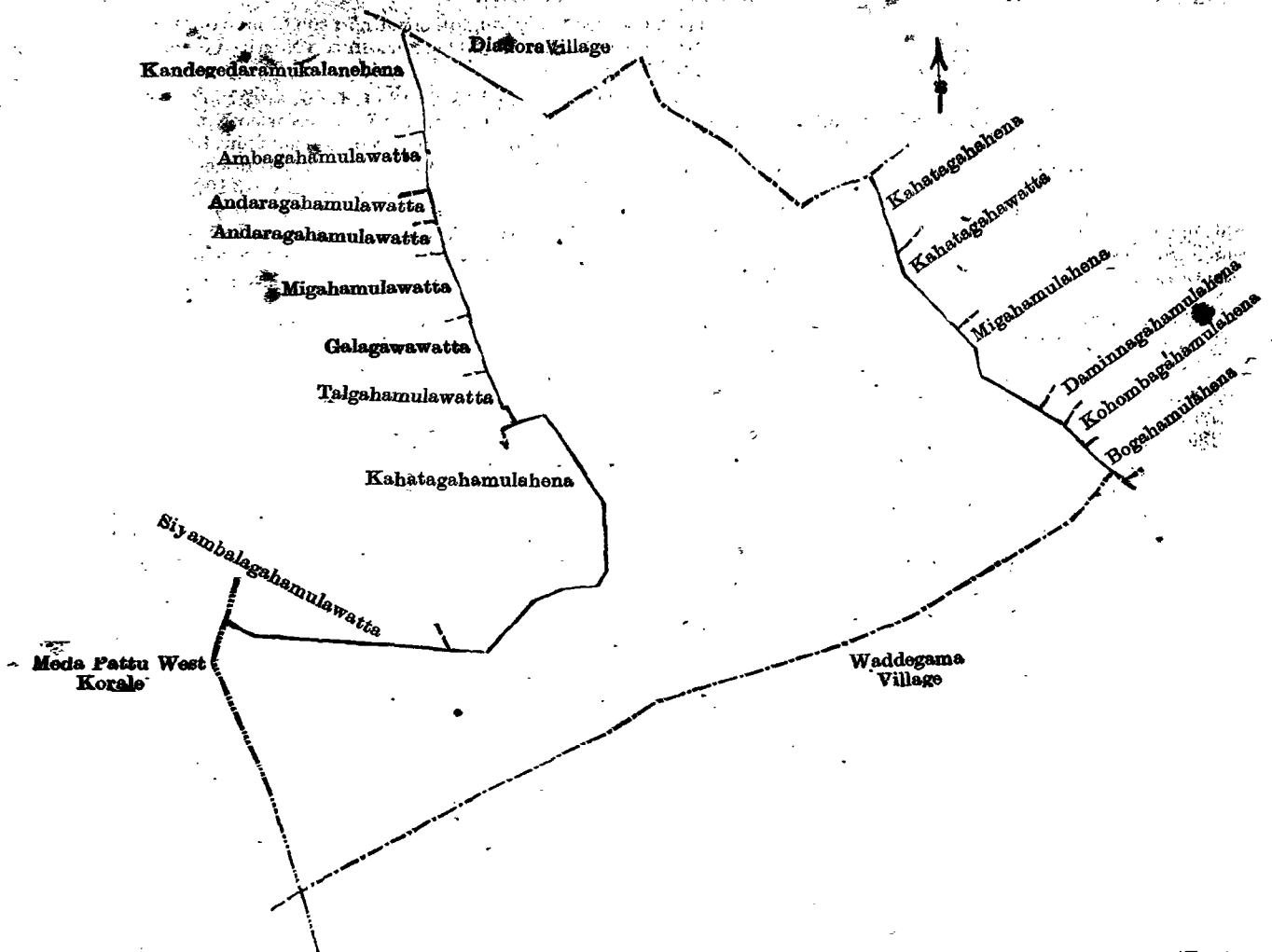
I.—Preliminary plan 936.

Situation: Kandegedera village in Mayurawati korale of Kurunegala District.

Lot.	Name of Land.	Extent, A. R. P.
5	Kandegedaramukalana	61 1 16

and bounded as follows: on the north by the village limit of Diadora; on the east by Kahatagahawatta claimed by Rajapaksapediturayalage Mudi, Kahatagahawatta claimed by Perumbodapedidurayalage Balaya, Migahamulahena claimed by Dewatapedidurayalage Muthi and another, Daminnagahamulahena sold by the Crown, Kohombagahamulahena claimed by Horatalpedidurayalage Bilinda, Bogahamulahena claimed by Dewatapedidurayalage Namby and others; on the south by the village limit of Waddegama; on the west by the boundary of the Meda Pattu Korale West, Siyambalagahamulawatta claimed by Dewatapedidurayalage Ukkus, Kahatagahamulawatta sold by the Crown, Talgahamulawatta claimed

by Seena Muna Bammana Mudali, Galagawawatta claimed by Dewatapedidurayalage Puly and others, Migahamulawatta sold by the Crown, Andaragahamulawatta claimed by Dewatapedidurayalage Tikiria, Andaragahamulawatta claimed by Dewatapedidurayalage Sally, Ambagahamulawatta sold by the Crown, Kandegederamukalahena sold by the Crown.



Surveyor-General's Office,
Colombo, February 27, 1911.

Scale of 8 Chains to an Inch.

A. H. G. Dawson,
for Surveyor-General.

II.—Preliminary plan 936.

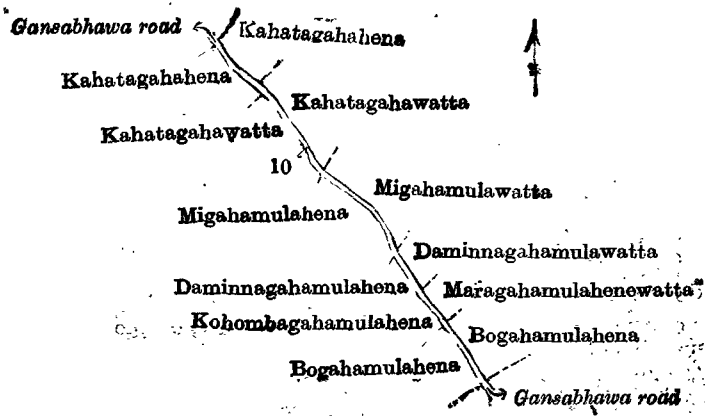
Situation : Kandegedera village in Mayurawati korale of Kurunegala District.

Lot.	Road	Name of Land.	Extent, A. B. P.
10			0 1 13

and bounded as follows : on the north by Kahatagahahena claimed by Rajapakapedidurayalage Mudi, Kahatagahawatta claimed by Perumbodapedidurayalage Balaya ; on the east by Migahamulawatta claimed by Dewatapedidurayalage Muthi and another, Daminnagahamulawatta sold by the Crown, Maragahamulahenawatta claimed by Dewatapedidurayalage Dingurū and another, Bogahamulahena claimed by Dewatapedidurayalage Namby and others ; on the south by a Gansabhawa road, Bogahamulahena claimed by Dewatapedidurayalage Namby and others, Kohombagahamulahena claimed by Horatapapedidurayalage Bilinda, Damminnagahamulahena sold by the Crown ; on the west by Migahamulahena claimed by Dewatapedidurayalage Muthi and another, Kahatagahawatta claimed by Perumbodapedidurayalage Balaya, Kahatagahahena claimed by Rajapakapedidurayalage Mudi, a Gansabhawa road.

August 21, 1911.

N. A. HAMPTON,
Special Officer.



Surveyor-General's Office,
Colombo, February 27, 1911.

Scale of 8 Chains to an Inch.

A. H. G. Dawson,
for Surveyor-General.

Kurunegala S. O. No. 352.

Order under Section 2 of "The Waste Lands Ordinances of 1897, 1899, 1900, and 1903,"
declaring Land to be Crown Property.

In the matter of the land commonly called or known as Siyambalagahamulahena, situate in the village of Marawita, in the Udukaha Korale West of the Dambadeni hatpattu of the Kurunegala District, in the North-Western Province, and of "The Waste Lands Ordinances of 1897, 1899, 1900, and 1903."

THE notice required by section 1 of "The Waste Lands Ordinances of 1897, 1899, 1900, and 1903," having been duly published in manner prescribed by that section in respect of the above-named land (*vide* Notice No. 4,039), and no claim having been made to the said land or to any interest therein within the period of three months from the date specified in the said notice, I, John Murray Davies, Special Officer appointed under section 28 of the said Ordinances, under and by virtue of the powers vested in me in that behalf by section 2 of the said Ordinances, do hereby, on August 11, 1911, order and declare that the said land, as more fully described herein below, situate in the village of Marawita, in the Udukaha Korale West of the Dambadeni hatpattu of the Kurunegala District, in the North-Western Province, and shown as lot 36a in preliminary plan 236, and in the annexed diagram, and containing in extent 1 rood and 10 perches, is the property of the Crown.

Description of the Land referred to.

The land commonly called or known as Siyambalagahamulahena, situated in the village of Marawita, in the Udukaha Korale West of the Dambadeni hatpattu of the Kurunegala District, in the North-Western Province, containing in extent 1 rood and 10 perches, shown as lot 36a in preliminary plan 236, and in the annexed diagram, and bounded as follows: on the north by Pitakotuwakumbura claimed by Udawattage Banpy Appu and others, the village limit of Haliyala; on the east by the village limit of Haliyala; on the south by Siyambalagahamulawatta claimed by Podi Ralahamy, Siyambalagahamulahena claimed by ditto; on the west by Siyambalagahamulahena claimed by ditto.

August 11, 1911.

J. M. DAVIES,
Special Officer.Surveyor-General's Office,
Colombo, March 14, 1911.

Scale of 8 Chains to an Inch.

A. H. G. DAWSON,
for Surveyor-General.

Anuradhapura S. O. No. 678.

Order under Section 2 of "The Waste Lands Ordinances of 1897, 1899, 1900, and 1903,"
declaring Lands to be Crown Property.

In the matter of the lands commonly called or known as Puliyanukulamemukulana, &c., Puliyanukulamahena, &c., situate in the village of Bandarapuliyanukulama, in the Ihalawewa tulana of the Kende korale of the Nuwaragam palata, in the North-Central Province, and of "The Waste Lands Ordinances of 1897, 1899, 1900, and 1903."

THE notice required by section 1 of "The Waste Lands Ordinances of 1897, 1899, 1900, and 1903," having been duly published in manner prescribed by that section in respect of the above-named lands (*vide* Notice No. 4,077), and no claim having been made to the said lands or to any interest therein within the period of three months from the date specified in the said notice, I, Walter Ernest Wait, Special Officer appointed under section 28 of the said Ordinances, under and by virtue of the powers vested in me in that behalf by section 2 of the said Ordinances, do hereby, on August 9, 1911, order and declare that the said lands, as more fully described herein below, situate in the village of Bandarapuliyanukulama, in the Ihalawewa tulana of the Kende korale of the Nuwaragam palata, in the North-Central Province, and shown as lots 1, 1a, 1b, 1c, 1c1, 1d1, 1d2, 1g, 1h, 1i, 2, 2a, 2a2, 2a3, 2a5, 2a6, 2b3, 3a, 4, 4a, 4a1, 4a2, 5b, 5c, 5c1, 5c2, 6a, 7a, 7b, 7b1, and 9 in preliminary plan 164, and in the annexed diagram, and containing in extent 1,879 acres 3 roods and 21 perches, are the property of the Crown.

Description of the Lands referred to.

The following lots situated in the village of Bandarapuliyanukulama, in the Ihalawewa tulana of the Kende korale of the Nuwaragam palata, in the North-Central Province, as described in the annexed diagram:—

Preliminary plan 164. Field sheets F/4/53-61, F/4/52-60, F/4/36-44, and F/4/37-45.
Situation: Bandarapuliyanukulama village in Kende korale of Nuwarakalawiya District.

Lot.	Name of Land.	Extent, A. R. P.	Lot.	Name of Land.	Extent, A. R. P.
1	Puliyanukulamemukulana	788 3 17	3a	Puliyanukulamawewa	236 3 36
1g	Do. (railway reservation)	8 0 21	4	Puliyanukulamahena	5 1 20
1b	Do.	5 0 7	4a	Wewapahalamukulana	10 3 18
1c	Puliyanukulamahena	25 1 27	4a1	Do. (bund reservation)	3 2 15
1c1	Do. (road reservation)	2 2 28	4a2	Do.	3 1 28
1d1	Mulegalakele	6 2 39	5b	Palugahahena (reservation for path and bund)	2 2 25
1d2	Do.	0 1 31	5c	Palugahahena	2 1 14
1g	Puliyanukulamamukulana	7 2 17	5c1	Do.	0 2 5
1h	Do. (road reservation)	8 2 9	5c2	Do. (road reservation)	0 0 11
1i	Do.	1 0 24	6a	Siyambalawela (railway reservation)	2 3 10
2	Puliyanukulamahena	10 1 21	7a	Puliyanukulamamukulana (do.)	0 0 3
2a	Palugahamukulana	708 3 21	7b	Palugahamukulana	5 3 34
2a2	Do.	5 2 24	7b1	Palugahamukulana (road reservation)	1 1 20
2a3	Do. (archaeological reservation)	6 2 29	9	Paluvihara	0 3 28
2a5	Do. (tank bund reservation)	2 0 39			
2a6	Do. (road reservation)	2 3 29			
2b	Do. (bund reservation)	0 1 13			
3	Puliyanukulamahena	11 0 38			
					1,879 3 21

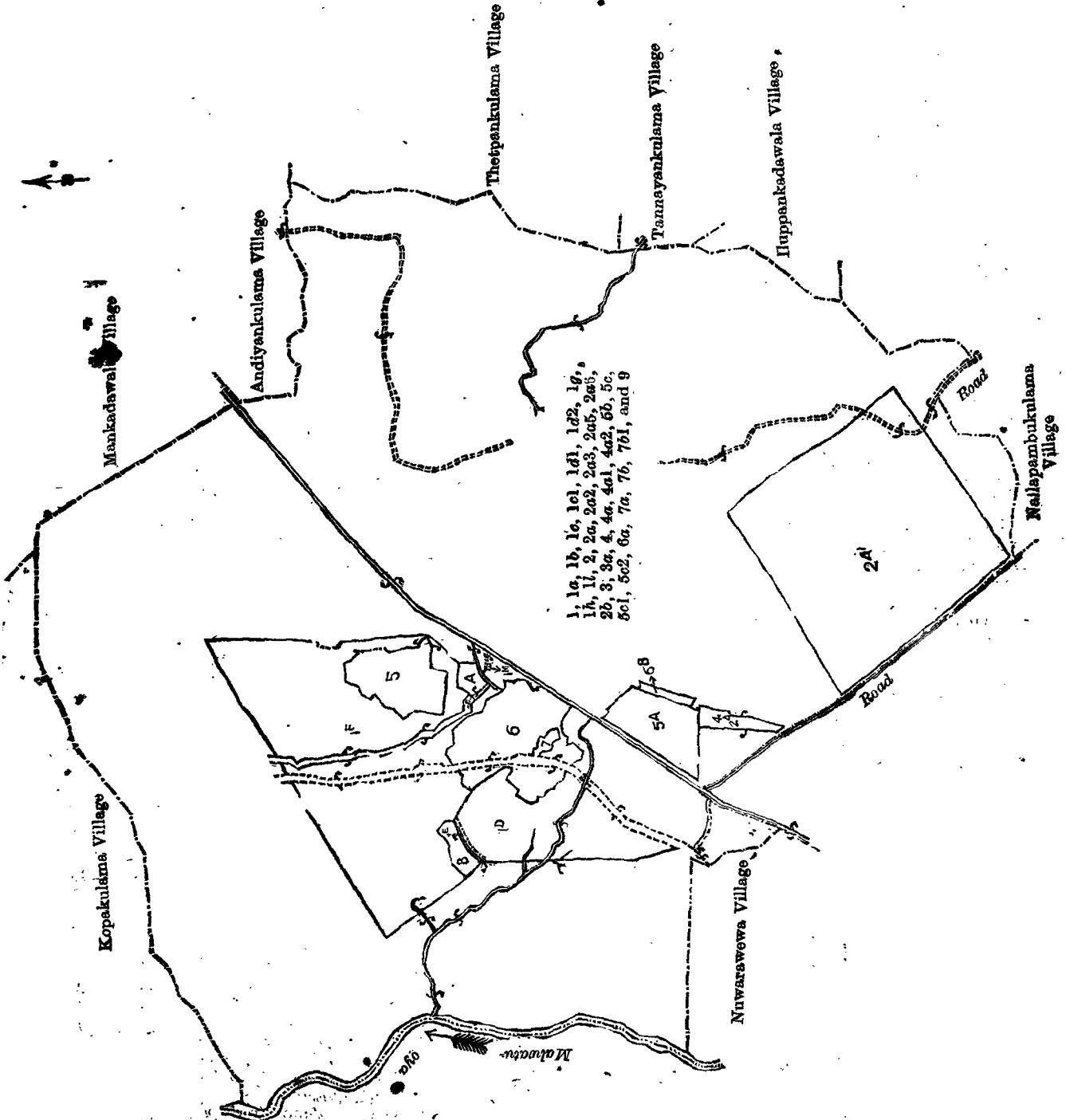
and bounded as follows: on the north by the village limit of Kopakulama, the village limit of Mankadawala, the village limit of Andiyankulama; on the east by the village limit of Thepankulama, the village limit of Tannayankulama, the village limit of Iuppankadawala; the village limit of Nallapambukulama; on the south by the village limit of Nallapambukulama, the village limit of Nuwarawewa; on the west by the Malwatf-oya.

NOTE.—The following lots lying within the above boundaries are excluded from this order, and their aggregate acreage of 557 acres 3 roods and 11 perches is not included in the acreage of 1,879 acres 3 roods and 21 perches given above:—

Lot.	Name of Land.	Extent, A. R. P.	Lot.	Name of Land.	Extent, A. R. P.
1d	Mulagalakele	87 0 6	5	Puliyankulamahena	22 2 16
1e	Puliyankulamamukalana	0 0 22	5a	T. Ps. 194,568 and 118,597	20 1 39
1f	Do.	168 0 11	6	Siyambalawela	41 3 8
A 1j	Do.	2 1 4	6b	Palugahawatta (hamlet)	2 1 38
A 1k	Do. (reservation for cart track)	0 1 21	7	Puliyankulamamukalana	1 2 37
1m	Open land	0 0 5		Paluwela	4 1 35
2a1	Palugahamukalana	200 2 22	8		
2a4	Do.	5 2 27			
					557 3 11

W. E. WAIT,
Special Officer.

August 9, 1911.



Surveyor-General's Office,
Colombo, March 30, 1911.

Scale of 32 Chains to an Inch.

A. H. G. DAWSON,
for Surveyor-General.

Anuradhapura S. O. No. 679.

Order under Section 2 of "The Waste Lands Ordinances of 1897, 1899, 1900, and 1903,"
declaring Lands to be Crown Property.

In the matter of the lands commonly called or known as Sangattewamukalana, Sangattewalandukele, &c., Sangattewawewa, Sangattewaminipitiya (cemetery), &c., situate in the village of Sangattewa, in Nambada tulana of the Eppawala korale of the Nuwaragam palata, in the North-Central Province, and of "The Waste Lands Ordinances of 1897, 1899, 1900, and 1903."

THE notice required by section 1 of "The Waste Lands Ordinances of 1897, 1899, 1900, and 1903," having been duly published in manner prescribed by that section in respect of the above-named lands (*vide* Notice No. 4,089), and no claim having been made to the said lands or to any interest therein within the period of three months from the date specified in the said notice, I, Walter Ernest Wait, Special Officer appointed under section 28 of the said Ordinances, under and by virtue of the powers vested in me in that behalf by section 2 of the said Ordinances, do hereby, on August 28, 1911, order and declare that the said lands, as more fully described hereinafter below, situate in the village of Sangattewa, in the Nambada tulana of the Eppawala korale of the Nuwaragam palata, in the North-Central Province, and shown as lots 1, 2, 3, 4, 4b, 4c, 4d, 4e, 4f, 4h, 5, 6, 7, 8, 9, 12, 13, 18, 20, 21, 23, 24, 24b, 24c, 24d, 25, 26a, 26b, 27, and Yoda-ela in preliminary plan 529, and in the annexed diagram, and containing in extent 1,219 acres and 14 perches, are the property of the Crown.

Description of the Lands referred to.

The following lots situated in the village of Sangattewa, in the Nambada tulana of the Eppawala korale of the Nuwaragam palata, in the North-Central Province, as described in the annexed diagram:—

Preliminary plan 529.

Situation: Sangattewa village in Nambada tulana of Eppawala korale of Nuwaragam palata.

Lot.	Name of Land.	Extent, A. R. P.	Lot.	Name of Land.	Extent, A. R. P.
*1	Sangattewamukalana	18 3 12	13	Iupallamawelahena	1 3 19
2	Do.	94 2 28	18	Indigahawela	0 0 17
3	Do.	23 3 19	20	Mailagahakele	0 3 30
4	Sangattewalandukele	658 1 32	21	Sangattewamukalana (P. T. 3,281/ 10,409)	2 0 32
4b	Do.	60 1 0	23	Sangattewahena (bund reservation)	4 1 29
4c	Sangattewalandukele (reservation for tank bund)	1 2 21	24	Sangattewamukalana	56 2 2
4d	Sangattewalandukele (reservation for cemetery)	0 3 4	24b	Do.	1 2 22
4e	Sangattewalandukele (reservation for tank bund)	1 0 28	24c	Sangattewamukalana (reservation for road)	4 1 14
4f	Sangattewalandukele	6 0 0	24d	Sangattewamukalana (reservation for tank bund)	0 0 0
4h	Do.	35 3 12	25	Sangattewamukalana <i>alias</i> Sangat- tewapansalahena	0 0 26
5	Sangattewemukalana	4 3 15	26a	Sangattewapanahenabima	0 3 23
6	Sangattewawewa	82 0 11	26b	Do.	0 3 20
7	Sangattewamukalana	10 0 39	27	Sangattewalandukele	56 3 14
8	Do.	6 0 16	—	Yoda-ela	302 0 36
9	Sangattewaminipitiya (cemetery)	0 0 28			
12	Maradankadawalawewa (P.P.3,282/ 10,411)	66 2 25			1,219 0 14

and bounded as follows: on the north by the village limit of Sivalagala; on the east by the village limit of Sivalagala, the village limit of Ihalagama; on the south by the village limit of Sirikulam, the village limit of Maduruwagama, the village limit of Maha Iuppallama; on the west by the village limit of Maha Iuppallama, the village limit of Puliyanukama, the village limit of Gallewa.

NOTE.—The following lots lying within the above boundaries are excluded from this order, and their aggregate acreage of 86 acres 2 roods and 1 perch is not included in the acreage of 1,219 acres and 14 perches given above:—

Lot.	Name of Land.	Extent, A. R. P.	Lot.	Name of Land.	Extent, A. R. P.
A 4a	Sangattewalandukele (part of T.P. 214,011)	0 0 8	A 16a	Nugahahawatta	0 1 12
A 4g	Sangattewawela	0 0 11	A 16b	Ambagahawatta	0 1 24
A 10	Sangattewepuranawela	13 2 36	A 16c	Do.	0 2 4
A 11	Maradankadawalapurawela	6 3 39	A 16d	Mailagahawatta <i>alias</i> Mudiyanse- gewatta	0 2 26
A 11a	Maradankadawala-akkawela	6 2 10	A 16e	Weeragahawatta	1 0 32
A 11b	Do.	0 2 22	A 17	Harakkotuwa	0 0 3
A 14	Sangattewa-akkarawela (T. Ps. 142,510, 169,482, 173,311, 174,312, 142,880, 152,126, 182,508)	43 2 34	A 19	Meeharakpattiya	0 0 4
A 15	Maradankadawalawela	0 0 21	22	Sangattewekele	1 3 30
A 16	Sangattewewatuyaya	2 3 20	24a	Sangattewemukalana	0 2 16
			26	Pangallewapanahenabima	6 0 9
					86 2 1

August 28, 1911.

[For Diagram see page 1070.]

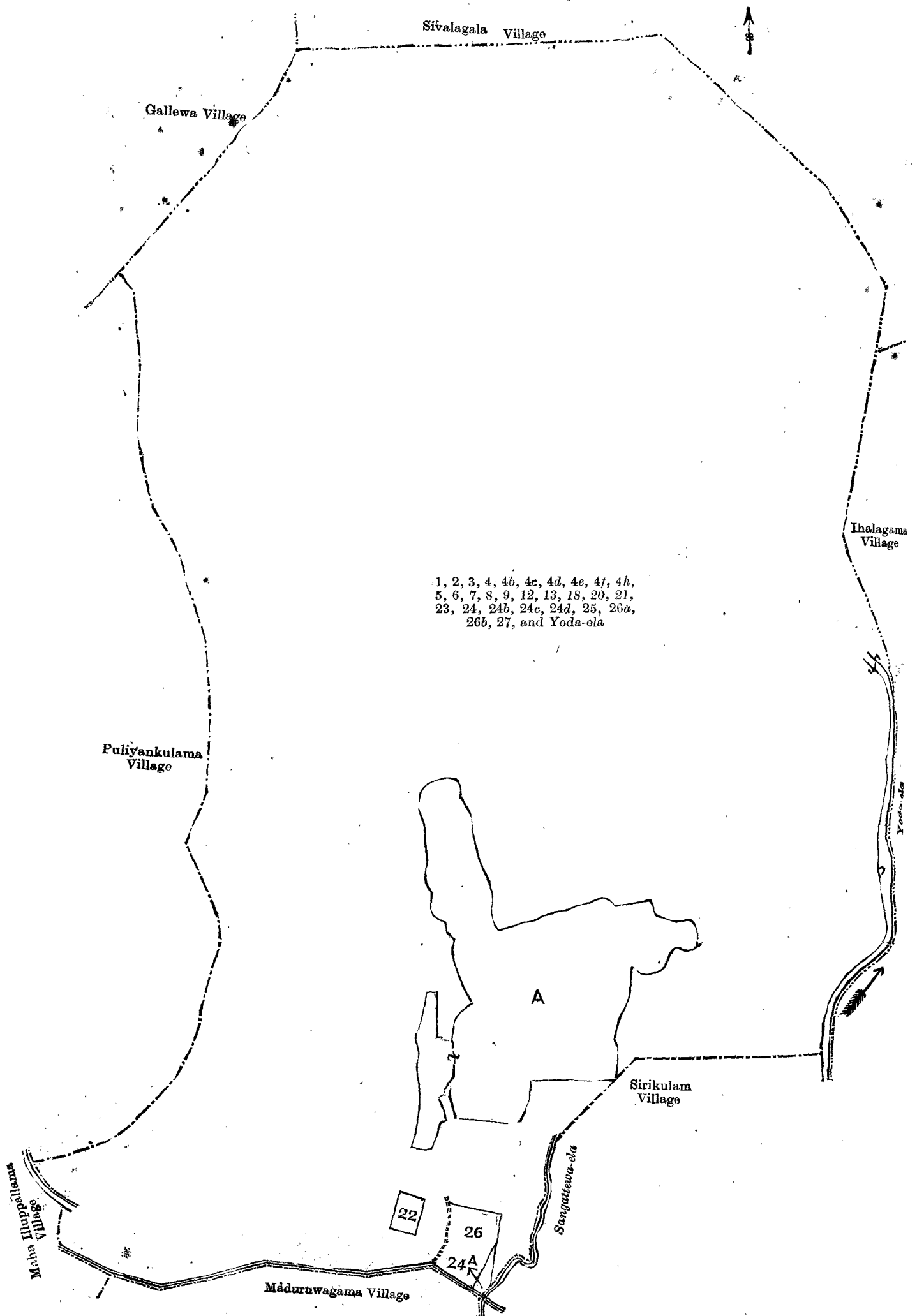
W. E. WAIT,
Special Officer.

Uva S. O. No. 1,414.

Order under Section 4, Sub-section (1), of "The Waste Land Ordinances of 1897, 1899, 1900, and 1903,"
declaring Land to be Crown Property.

In the matter of the land commonly called or known as Pitaha Nahayahena, situate in the village of Wattepanguwa, in the Bogoda korale of the Yatikinda division, in the Province of Uva, and of "The Waste Lands Ordinances of 1897, 1899, 1900, and 1903."

WHEREAS in pursuance of section 1 of the said Ordinances it was duly notified on February 24, 1911, that if no claim to the land commonly called or known as Pitaha Nahayahena, situate in the village of Wattepanguwa, in the Bogoda korale of the Yatikinda division, in the Province of Uva, containing in extent 6 acres 2 roods and 23 perches, and shown as lot 32a in preliminary plan 176, and in the annexed diagram, was made to John George Fraser, Special Officer appointed under section 28 of the said Ordinances, within the period of three months from the date specified in such notice, such land would be deemed the property of the Crown, and dealt with on account of the Crown (*vide* Notice No. 3,993):



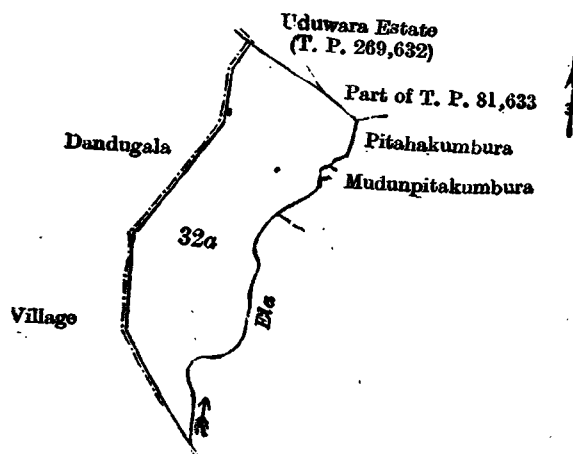
And whereas Hapuwalakumbura Alutwalauwe Ratnayake Mudiyansele Sudu Banda, Korala, and Ilukkumbure-alutgedera Banda, both of Uduwara, made claim thereto, and whereas the said claimants have withdrawn their claims to the said land, I, John George Fraser, Special Officer appointed under section 28 of the said Ordinances, under and by virtue of the powers vested in me in that behalf by section 4 of the said Ordinances, do hereby, on August 26, 1911, order and declare under section 4, sub-section (1), of the said Ordinances, that the said land, as more fully described herein below, is the property of the Crown.

Description of the Land referred to.

The land commonly called or known as Pitaha Nahayahena, situated in the village of Wattedpanguwa, in the Bogoda korale of the Yatikinda division, in the Province of Uva, containing in extent 6 acres 2 roods and 23 perches, shown as lot 32a in preliminary plan 176, and in the annexed diagram, and bounded as follows: on the north by Uduwara estate sold by the Crown (T. P. 269,632), part of T. P. 81,633; on the east by Pitahakumbura claimed by Ulpanarawe Kalu Banda, Korala, Mudunpitakumbura claimed by ditto, an ela; on the south by the village limit of Dandugala; on the west by the village limit of Dandugala.

August 26, 1911.

J. G. FRASER,
Special Officer.



Surveyor-General's Office,
Colombo, June 28, 1911.

Scale of 8 Chains to an Inch.

A. H. G. DAWSON,
for Surveyor-General.

Kegalla S. O. No. 6.

**Order under Section 2 of "The Waste Lands Ordinances of 1897, 1899, 1900, and 1903,"
declaring Land to be Crown Property.**

In the matter of the land commonly called or known as Gansabhawawatta, situate in the village of Kurempola, in the Kinigoda korale of the Kegalla District, in the Province of Sabaragamuwa, and of "The Waste Lands Ordinances of 1897, 1899, 1900, and 1903."

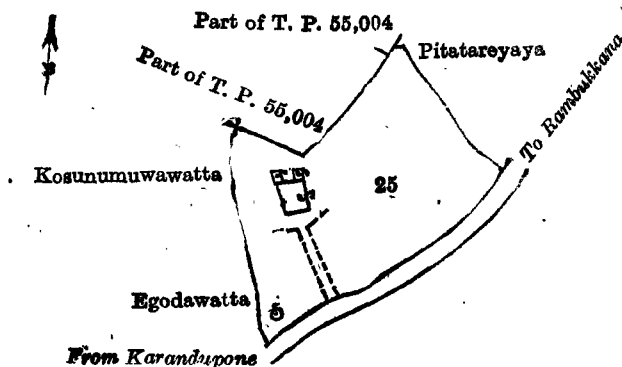
THE notice required by section 1 of "The Waste Lands Ordinances of 1897, 1899, 1900, and 1903," having been duly published in manner prescribed by that section in respect of the above-named land (*vide* Notice No. 4,043), and no claim having been made to the said land or to any interest therein within the period of three months from the date specified in the said notice, I, Maxwell MacLagan Wedderburn, Special Officer appointed under section 28 of the said Ordinances, under and by virtue of the powers vested in me in that behalf by section 2 of the said Ordinances, do hereby, on July 22, 1911, order and declare that the said land, as more fully described herein below, situate in the village of Kurempola, in the Kinigoda korale of the Kegalla District, in the Province of Sabaragamuwa, and shown as lot 25 in preliminary plan 113, and in the annexed diagram, and containing in extent 1 acre 3 roods and 4 perches, is the property of the Crown.

Description of the Land referred to.

The land commonly called or known as Gansabhawawatta, situated in the village of Kurempola, in the Kinigoda korale of the Kegalla District, in the Province of Sabaragamuwa, containing in extent 1 acre 3 roods and 4 perches, shown as lot 25 in preliminary plan 113, and in the annexed diagram, and bounded as follows: on the north by part of T. P. 55,004; on the east by Pitatareyaya claimed by Mohandiramrallalage Ukku Banda and others; on the south by the road from Rambukkana to Karandupone; on the west by Egodawatta claimed by Dolagerallage Ukku Amma and another, Kosunumuawatta claimed by ditto.

July 22, 1911.

M. M. WEDDERBURN,
Special Officer.



Surveyor-General's Office,
Colombo, March 23, 1911.

Scale of 4 Chains to an Inch.

A. H. G. DAWSON,
for Surveyor-General.

Kurunegala S. O. No. 353.

Order under Section 4, Sub-section (1), of "The Waste Lands Ordinances of 1897, 1899, 1900, and 1903," declaring Lands to be Crown Property.

In the matter of the lands commonly called or known as Maruthawekanda *alias* Mirimadalekanda, &c., situate in the village of Wilhera, in the Meda Pattu East Korale of the Katugampola hatpattu of the Kurunegala District, in the North-Western Province, and of "The Waste Lands Ordinances of 1897, 1899, 1900, and 1903."

WHEREAS in pursuance of section 1 of the said Ordinances it was duly notified on September 9, 1910, that if no claim to the lands commonly called or known as Maruthawekanda *alias* Mirimadalekanda, &c., situate in the village of Wilhera, in the Meda Pattu East korale of the Katugampola hatpattu of the Kurunegala District, in the North-Western Province, containing in extent 17 acres 3 roods and 13 perches, and shown as lots 3, 4, 16, 17b, 17g in preliminary plan 375, and in the annexed diagrams, was made to John Murray Davies, Special Officer appointed under section 28 of the said Ordinances, within the period of three months from the date specified in such notice, such lands would be declared the property of the Crown, and dealt with on account of the Crown (*vide* Notice No. 3,862):

And whereas Liyana Patirannehelage Appuhami of Wilhera made claim thereto, and whereas the said claimant has withdrawn his claim to the said lands, I, John Murray Davies, Special Officer appointed under section 28 of the said Ordinances, under and by virtue of the powers vested in me in that behalf by section 4 of the said Ordinances, do hereby, on August 10, 1911, order and declare under section 4, sub-section (1), of the said Ordinances, that the said lands, as more fully described herein below, are the property of the Crown.

Description of the Lands referred to.

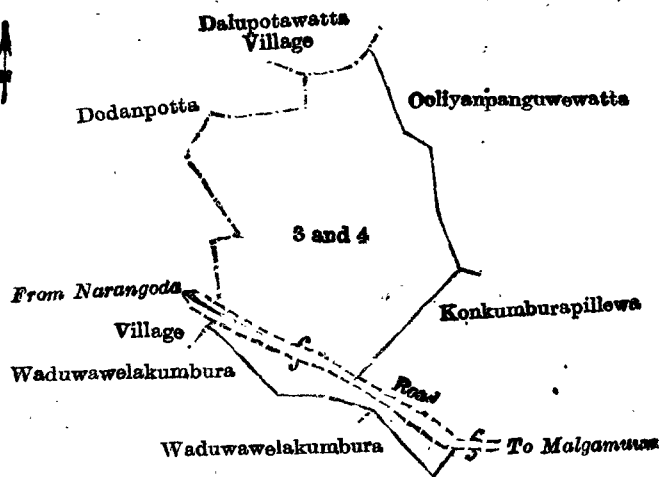
The following lots situated in the village of Wilhera, in the Meda Pattu East korale of the Katugampola hatpattu of the Kurunegala District, in the North-Western Province, as described in the annexed diagrams:—

I.—Preliminary plan 375.

Situation: Wilhera village in Meda Pattu East korale of Katugampola hatpattu of Kurunegala District.

Lot.	Name of Land.	Extent, A. R. P.
3	Maruthawekanda <i>alias</i> Mirimadalekanda	2 1 21
4	Waduwarepillewa	0 1 3
		2 2 24

and bounded as follows: on the north by the village limit of Dodanpotta, the village limit of Dalupotawatta; on the east by Ooliyapanguwewatta claimed by Alutapolarallage Kirihamy and others, Konkumburapillewa sold by the Crown, the road from Narangoda to Malgamuwa; on the south by Waduwarelakumbura claimed by Liyanapatirennhelage Punchappuhamy and others; on the west by the village limit of Dodanpotta.



Surveyor-General's Office,
Colombo, August 11, 1910.

Scale of 4 Chains to an Inch.

J. B. M. RIDOUT,
for Acting Surveyor-General.

II.—Preliminary plan 375.

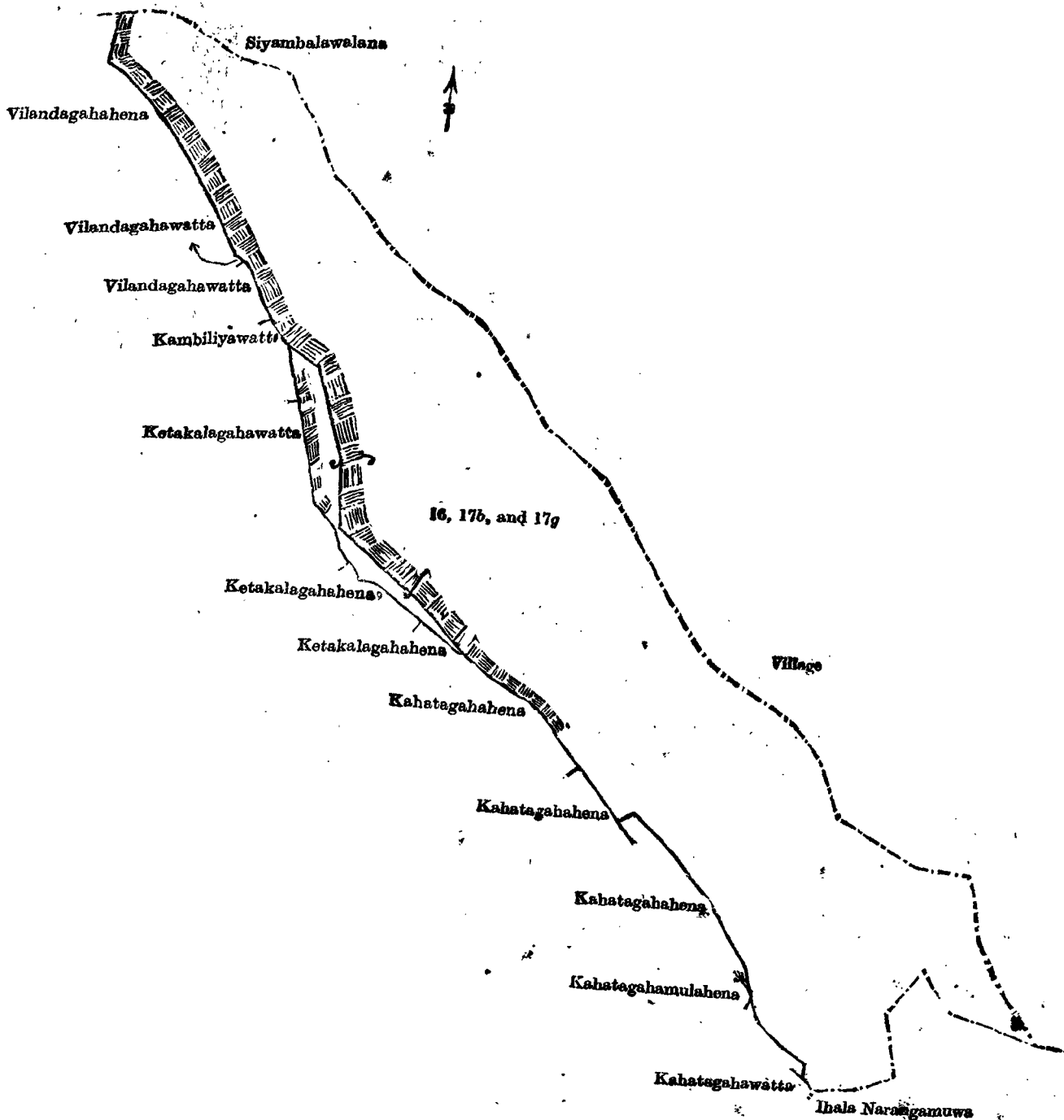
Situation: Wilhera village in Meda Pattu East korale of Katugampola hatpattu of Kurunegala District.

Lot.	Name of Land.	Extent, A. R. P.
16	Narangomuwakanda	14 2 14
17b	Do.	0 1 38
17g	Do.	0 0 17
		15 0 29

and bounded as follows: on the north and east by the village limit of Siyambalawalana; on the south by the village limit of Ihala Narangomuwa; on the west by Kahatagahawatta sold by the Crown, Kahatagahamulahena sold by the Crown, Kahatagahahena sold by the Crown, Ketakalagahahena sold by the Crown, Ketakalahawatta sold by the Crown, Kongalahena sold by the Crown, Kambiliyawatta sold by the Crown, Vilandagahawatta sold by the Crown, Vilandagahahena sold by the Crown.

August 10, 1910.

J. M. DAVIES,
Special Officer.



Surveyor-General's Office,
Colombo, August 11, 1910.

Scale of 4 Chains to an Inch.

J. B. M. RIDOUT,
for Acting Surveyor-General.

Uva S. O. No. 1,415.

Order under Section 4, Sub-section (1), of "The Waste Lands Ordinances of 1897, 1899, 1900, and 1903," admitting Land to be Private Property.

In the matter of the land commonly called or known as Angurumaleperawatta, situate in the village of Etimale, in the Kumbalwela korale of the Yatikinda division, in the Province of Uva, and of "The Waste Lands Ordinances of 1897, 1899, 1900, and 1903."

WHEREAS in pursuance of section 1 of the said Ordinances it was duly notified on March 10, 1911, that if no claim to the land commonly called or known as Angurumaleperawatta, situate in the village of Etimale, in the Kumbalwela korale of the Yatikinda division, in the Province of Uva, containing in extent 1 acre and 30 perches, and shown as lot 14 in preliminary plan 185, and in the annexed diagram, was made to John Murray Davies, Special Officer appointed under section 28 of the said Ordinances, within the period of three months from the date specified in such notice, such land would be deemed the property of the Crown, and dealt with on account of the Crown (*vide* Notice No. 4,013):

And whereas Edward Joseph Kumbalwala, Rilpola Korala, made claim thereto, and I, John George Fraser, Special Officer appointed under section 28 of the said Ordinances, made due inquiry into such claim, I do hereby admit the claim of the said claimant to the said land, as more fully described herein below, under section 4, sub-section (1), of the said Ordinances.

Description of the Land referred to.

The following lot situated in the village of Etimale, in the Kumbalwela korale of the Yatikinda division, in the Province of Uva, as described in the annexed diagram :—

Preliminary plan 185.

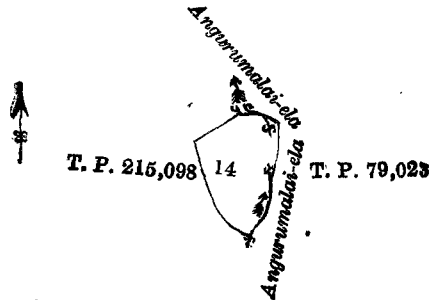
Situation : Etimale village in Kumbalwela korale of Yatikinda Division.

Lot.	Name of Land.	Extent, A. R. P.
14	Angurumaleperawatta	1 0 30

and bounded as follows : on the north by T. P. 215,098, the Angurumalai-ela ; on the east by T. P. 79,023, the Angurumalai-ela ; on the south and west by T. P. 215,098.

August 26, 1911.

J. G. FRASER,
Special Officer.



Surveyor-General's Office,
Colombo, January 31, 1911.

Scale of 8 Chains to an Inch.

A. H. G. DAWSON,
for Surveyor-General.

Uva S. O. No. 1,416.

Order under Section 4, Sub-section (1), of "The Waste Lands Ordinances of 1897, 1899, 1900, and 1903," declaring Lands to be Crown Property.

In the matter of the lands commonly called or known as Pitakada-arawepatana, &c., situate in the village of Etimale, in the Kumbalwela korale of the Yatikinda division, in the Province of Uva, and of "The Waste Lands Ordinances of 1897, 1899, 1900, and 1903."

WHEREAS in pursuance of section 1 of the said Ordinances it was duly notified on March 10, 1911, that if no claim to the lands commonly called or known as Pitakada-arawepatana, &c., situate in the village of Etimale, in the Kumbalwela korale of the Yatikinda division, in the Province of Uva, containing in extent 5 acres 3 roods and 14 perches, and shown as lots 9, 10, 11 in preliminary plan 185, and in the annexed diagram, was made to John Murray Davies, Special Officer appointed under section 28 of the said Ordinances, within the period of three months from the date specified in such notice, such lands would be deemed the property of the Crown, and dealt with on account of the Crown (*vide* Notice No. 4,013) :

And whereas Edward Joseph Kumbalwala, Rilpola Korala, made claim thereto, and whereas the said claimant has withdrawn his claim to the said lands, I, John George Fraser, Special Officer appointed under section 28 of the said Ordinances, under and by virtue of the powers vested in me in that behalf by section 4 of the said Ordinances, do hereby, on August 26, 1911, order and declare under section 4, sub-section (1), of the said Ordinances, that the said lands, as more fully described herein below, are the property of the Crown.

Description of the Lands referred to.

The following lots situated in the village of Etimale, in the Kumbalwela korale of the Yatikinda division, in the Province of Uva, as described in the annexed diagram :—

Preliminary plan 185.

Situation : Etimale village in Kumbalwela korale of Badulla District.

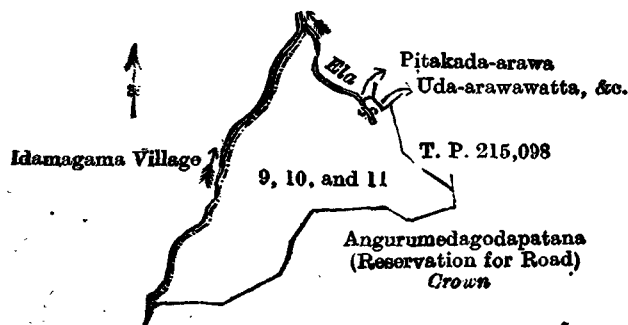
Lot.	Name of Land.	Extent, A. R. P.
9	Pitakada-arawepatana, Uda-arawepatana	4 1 1
10	Watupitiyapatana <i>alias</i> Pitakada-arawepatana	0 2 21
11	Do.	0 3 32

5 3 14

and bounded as follows : on the north by an ela, Pitakada-arawa, &c., claimed by Uda-arawage Manchadiya, Uda-arawewatta, &c., claimed by ditto and others ; on the east by T. P. 215,098, Angurumedagodapatana (reservation for road) claimed by the Crown ; on the south by Angurumedagodapatana (reservation for road) claimed by the Crown ; on the west by the village limit of Idamagama.

August 26, 1911.

J. G. FRASER,
Special Officer.



Surveyor-General's Office,
Colombo, January 31, 1911.

Scale of 8 Chains to an Inch.

A. H. G. DAWSON,
for Surveyor-General.

Order under Section 2 of "The Waste Lands Ordinances of 1897, 1899, 1900, and 1903,"
declaring Land to be Crown Property.

In the matter of the land commonly called or known as Kongahakanattepokuna, situate in the village of Kanahalagama, in the Gangaboda pattu of the Matara District, in the Southern Province, and of "The Waste Lands Ordinances of 1897, 1899, 1900, and 1903."

THE notice required by section 1 of "The Waste Lands Ordinances of 1897, 1899, 1900, and 1903," having been duly published in manner prescribed by that section in respect of the above-named land (*vide* Notice No. 4,085), and no claim having been made to the said land or to any interest therein within the period of three months from the date specified in the said notice, I, Arthur Charles Allnutt, Assistant Government Agent of the Matara District of the Southern Province, under and by virtue of the powers vested in me in that behalf by section 2 of the said Ordinances, do hereby, on August 23, 1911, order and declare that the said land, as more fully described herein below, situate in the village of Kanahalagama, in the Gangaboda pattu of the Matara District, in the Southern Province, and shown as lot 43 in block survey preliminary plan 75, and in the annexed diagram, and containing in extent 4 acres 1 rood and 11 perches, is the property of the Crown.

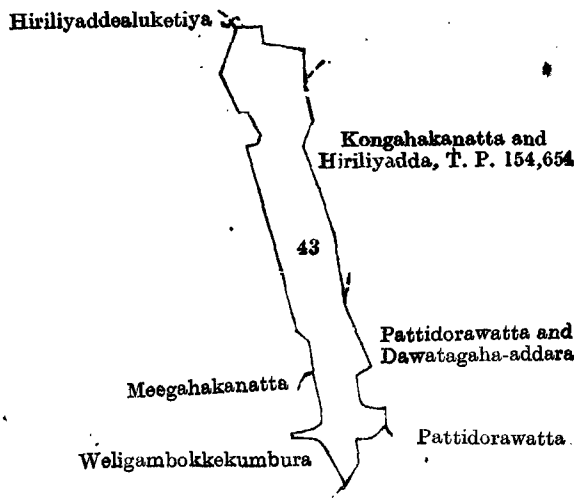
Description of the Land referred to.

The land commonly called or known as Kongahakanattepokuna, situated in the village of Kanahalagama, in the Gangaboda pattu of the Matara District, Southern Province, containing in extent 4 acres 1 rood and 11 perches, shown as lot 43 in block survey preliminary plan 75, and in the annexed diagram, and bounded as follows: on the north by Hiriliyaddealuketiya claimed by Hewa Boruppege Sinno Appu, late Police Officer, and others; on the east by Kongahakanatta and Hiriliyadda belonging to Hewa Boruppege Sinno Appu and others, T. P. 154,654, Pattidorawatta and Dawatagaha-addara belonging to Kanahalagamage Carolis and others, Kuda-amunegoda claimed by Hewa Kuruppege Don Siman of Galapilagama and another; on the south by Pattidorawatta claimed by Kanahalagamage Carolis and others, Weligambokkekumbura claimed by Kanahalagamage Carolis of Kanahalagama and another; and on the west by Meegahakanatta claimed by Wickramasin Malawipatirana Don Davit and others and Hiriliyaddealuketiya claimed by Hewa Boruppege Sinno Appu, late Police Officer, and others.

August 23, 1911.

A. G. ALLNUTT,
Assistant Government Agent.

Field sheet O/19/23-31.



Surveyor-General's Office,
Colombo, June 8, 1910.

Scale of 8 Chains to an Inch.

J. B. M. RIDOUT,
for Surveyor-General.