

# Ceylon Government Gazette

Published by Authority.

No. 6,466 — FRIDAY, OCTOBER 13, 1911.

PART I.—General: Minutes, Proclamations, Appointments,  
and General Government Notifications.

PART II.—Legal and Judicial.

PART III.—Provincial Administration.

PART IV.—Land Settlement.

PART V.—Mercantile, Marine, Municipal, Local, &c.

*Separate paging is given to each Part in order that it may be filed separately.*

## Part IV.—Land Settlement.

	PAGE		PAGE
Preliminary Notices .. .. .	1077	Final Orders .. .. .	1095

### PRELIMINARY NOTICES.

#### Hambantota Notice No. 4,257.

Notice under "The Waste Lands Ordinances of 1897, 1899, 1900, and 1903."

TAKE notice that unless within three months from October 13, 1911, the persons, if any, who claim any interest in the lands hereinafter mentioned or in any one or more of such lands make claim in person or in writing to the said lands or any of them or to some interest therein to J. G. Fraser, Esq., Special Officer appointed under section 28 of "The Waste Lands Ordinances of 1897, 1899, 1900, and 1903," at his office at Fort, Colombo :

Such Special Officer, in pursuance of the powers vested in him by the said Ordinances, will declare by writing under his hand that the said lands or such of them, as to which no claim has been made, are the property of the Crown.

J. G. FRASER,  
Special Officer.

#### *Description of the Lands referred to.*

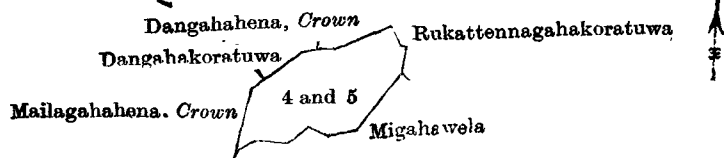
The following lots situated in the village of Kariyamaditta, in the East Giruwa pattu of the Hambantota District in the Southern Province, as described in the annexed diagrams :—

#### I.—Preliminary plan 403.

Situation : Kariyamaditta village in East Giruwa pattu of Hambantota District.

Lot.	Name of Land.	Extent, A. B. P.
4 ..	Nugekoratuwa, Egodahawatta .. .. .	0 2 21
5 ..	Egodahawatta, Nugekoratuwa .. .. .	1 1 35
		2 0 16

and bounded as follows : on the north by Dangahakoratuwa claimed by Ranhamy Arachchige Jayasinhamy, Dangahahena claimed by the Crown ; on the east by Rukatennagahakoratuwa claimed by Pananwilage Babunhamy ; on the south by Migahawela claimed by Ratnayaka Kankanange Jayatuhamy and others ; on the west by Mailagahahena claimed by the Crown.



Surveyor-General's Office,  
Colombo, September 9, 1911.

Scale of 8 Chains to an Inch.

A. H. G. DAWSON,  
for Surveyor-General.

II.—Preliminary plan 403.

Situation : Kariyamaditta village in East Giruwa pattu of Hambantota District.

Lot.	Name of Land.	Extent, A. R. P.
20a3	Wewagilma	0 1 28

and bounded as follows : on the north by Ketakelakoratuwa claimed by Kahagalagamage Juwanis, Mailagahahena claimed by the Crown ; on the east and south by Netulgahawela claimed by Pananwelage Don Peneris and others ; on the west by Kapugewadiyalangawatta claimed by Kahagalagamage Juwanis.



Surveyor-General's Office,  
Colombo, September 9, 1911.

Scale of 8 Chains to an Inch.

A. H. G. DAWSON,  
for Surveyor-General.

III.—Preliminary plan 403.

Situation : Kariyamaditta village in East Giruwa pattu of Hambantota District.

Lot.	Name of Land.	Extent, A. R. P.
24	Godawelawattekoratuwa	0 0 36

and bounded as follows : on the north by Giganagedarakoratuwa claimed by Ratnayaka Kankanage Dineshamy, Godawelagedarawatta, &c., claimed by Abayatunga Dinoris and others ; on the east and south by Ketakelagahahena claimed by the Crown ; on the west by Godawelagedarawatta claimed by Abayatunga Dinoris.



Surveyor-General's Office,  
Colombo, September 9, 1911.

Scale of 8 Chains to an Inch.

A. H. G. DAWSON,  
for Surveyor-General.

IV.—Preliminary plan 403.

Situation : Kariyamaditta village in East Giruwa pattu of Hambantota District.

Lot.	Name of Land.	Extent, A. R. P.
36	Pingaha-arekoratuwa	0 1 0

and bounded as follows : on the north by Pingaha-arekoratuwa and Wewagawawatta claimed by Kodikarage Dineshamy ; on the east by Maharuppa claimed by A. Disan Appu, Pingaha-arewatta claimed by Abeywarna Arachchige Heen Appu ; on the south by Pingaha-arewatta claimed by Abeywarna Arachchige Heen Appu ; on the west by Pingaha-arekoratuwa and Wewagawawatta claimed by Kodikarage Dineshamy.



Surveyor-General's Office,  
Colombo, September 9, 1911.

Scale of 8 Chains to an Inch.

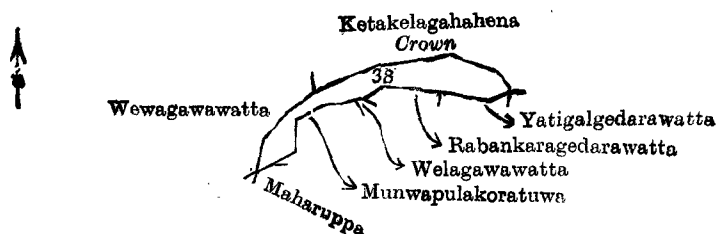
A. H. G. DAWSON,  
for Surveyor-General.

V.—Preliminary plan 403.

Situation : Kariyamaditta village in East Giruwa pattu of Hambantota District.

Lot.	Name of Land.	Extent, A. R. P.
38	Yatigalagedarawatta, Galgodahena	1 1 1

and bounded as follows : on the north and east by Ketakelagahahena claimed by the Crown ; on the south by Yatigalagedarawatta claimed by Abeynayakage Nikulashamy, Rabankaragedarawatta claimed by Kahandagedara Gimahamy, Welagawawatta claimed by K. Baba Appu, Munwapulakoratuwa claimed by Abeykoon Jeituhamy, Maharuppa claimed by A. Disan Appu ; on the west by Wewagawawatta claimed by Kodikarage Dineshamy.



Surveyor-General's Office,  
Colombo, September 9, 1911.

Scale of 8 Chains to an Inch.

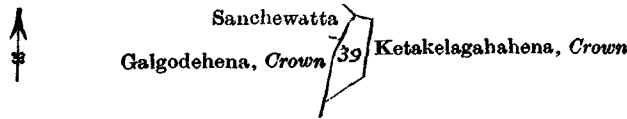
A. H. G. DAWSON,  
for Surveyor-General.

VI.—Preliminary plan 403.

Situation : Kariyamaditta village in East Giruwa pattu of Hambantota District.

Lot.	Name of Land.	Extent, A. R. P.
39	Yatigalagedarawatta	0 1 20

and bounded as follows : on the north, east, and south by Ketakelagahahena claimed by the Crown ; on the west by Galgodehena claimed by the Crown, Sanchiwatta claimed by Mutukutti Kankanange Babahamy.



Surveyor-General's Office,  
Colombo, September 9, 1911.

Scale of 8 Chains to an Inch.  
Hambantota S. O. 55—1911.

A. H. G. DAWSON,  
for Surveyor-General.

Kurunegala Notice No. 4,258.

Notice under "The Waste Lands Ordinances of 1897, 1899, 1900, and 1903."

TAKE notice that unless within three months from October 13, 1911, the persons, if any, who claim any interest in the lands hereinafter mentioned or in any one or more of such lands make claim in person or in writing to the said lands or any of them or to some interest therein to N. A. Hampton, Esq., Special Officer appointed under section 28 of "The Waste Lands Ordinances of 1897, 1899, 1900, and 1903," at his office at Fort, Colombo :

Such Special Officer, in pursuance of the powers vested in him by the said Ordinances, will declare by writing under his hand that the said lands or such of them, as to which no claim has been made, are the property of the Crown.

N. A. HAMPTON,  
Special Officer.

Description of the Lands referred to.

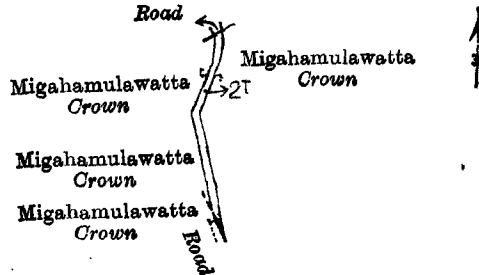
The following lots situated in the village of Katugampola, in the Meda Pattu Korale East of the Katugampola hatpattu of the Kurunegala District, in the North-Western Province, as described in the annexed diagrams :—

I.—Preliminary plan 391.

Situation : Katugampola village in Meda Pattu Korale East of Kurunegala District.

Lot.	Name of Land.	Extent, A. R. P.
2t	Road	0 0 31

and bounded as follows : on the north by a road ; on the east by Migahamulawatta claimed by the Crown ; on the south by a road ; on the west by Migahamulawatta claimed by the Crown.



Surveyor-General's Office,  
Colombo, August 29, 1911.

Scale of 8 Chains to an Inch.

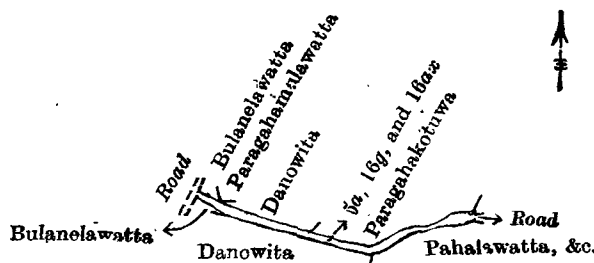
A. H. G. DAWSON,  
for Surveyor-General.

II.—Preliminary plan 391.

Situation : Katugampola village in Meda Pattu Korale East of Kurunegala District.

Lot.	Name of Land.	Extent, A. R. P.
5a	Road	0 0 21
16g	Do.	0 0 24
16ax	Do.	0 0 4
		0 1 9

and bounded as follows : on the north by Bulanelawatta sold by the Crown, Paragahamulawatta sold by the Crown, Danowita sold by the Crown, Paragahakotuwa claimed by Jakodi Patirannehelage Sittappu and others ; on the east by a road ; on the south by Pahalawatta, &c., claimed by Wirasinghe Mudiysanselage Kiri Banda and others, Danowita sold by the Crown, Bulanelawatta sold by the Crown ; on the west by a road.



Surveyor-General's Office,  
Colombo, August 29, 1911.

Scale of 8 Chains to an Inch.

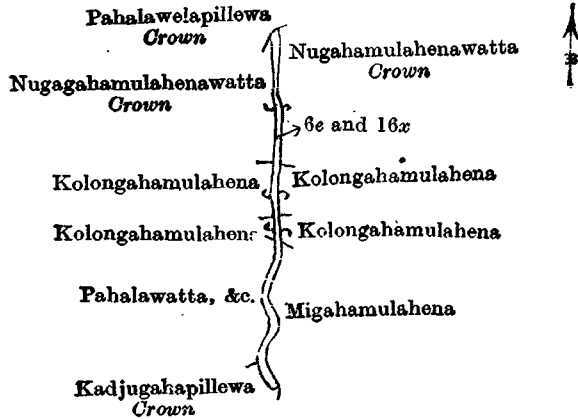
A. H. G. DAWSON,  
for Surveyor-General.

III.—Preliminary plan 391.

Situation : Katugampola village in Meda Pattu Korale East of Kurunegala District.

Lot.	Name of Land.	Extent, A. R. P.
6e	Road	0 0 27
16x	Do.	0 0 34
		0 1 21

and bounded as follows : on the north by Pahalawelapillewa claimed by the Crown ; on the east by Nugagahamulahenawatta claimed by the Crown, Kolongahamulahena sold by the Crown, Migahamulahena sold by the Crown ; on the south by Kadjugahapillewa claimed by the Crown ; on the west by Pahalawatta, &c., claimed by Wirasinghe Mudiyansele Kiri Banda and others, Kolongahamulahena sold by the Crown, Nugagahamulahenawatta claimed by the Crown.



Surveyor-General's Office,  
Colombo, August 29, 1911.

Scale of 8 Chains to an Inch.

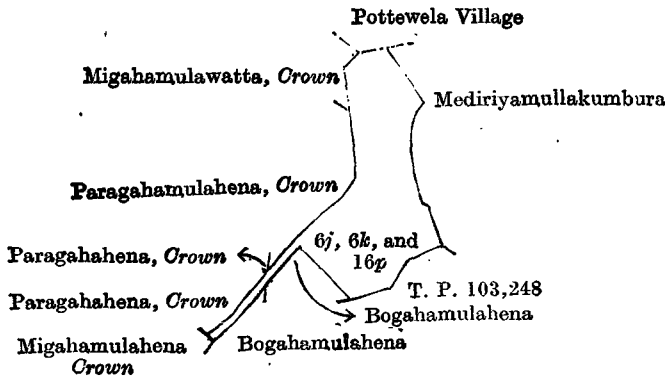
A. H. G. DAWSON,  
for Surveyor-General.

IV.—Preliminary plan 391.

Situation : Katugampola village in Meda Pattu Korale East of Kurunegala District.

Lot.	Name of Land.	Extent, A. R. P.
6j	Halambigahamulahena	3 0 17
6k	Road	0 0 5
16p	Do.	0 0 14
		3 0 36

and bounded as follows : on the north by the village limit of Pottewela ; on the east by Mediriyamullekumbura claimed by Imiyahamullage Punchihamy ; on the south by T. P. 103,248, Bogahamulahena sold by the Crown, Migahamulahena claimed by the Crown ; on the west by Paragahahena claimed by the Crown, Paragahamulahena claimed by the Crown, Migahamulawatta claimed by the Crown.



Surveyor-General's Office,  
Colombo, August 29, 1911.

Scale of 8 Chains to an Inch.

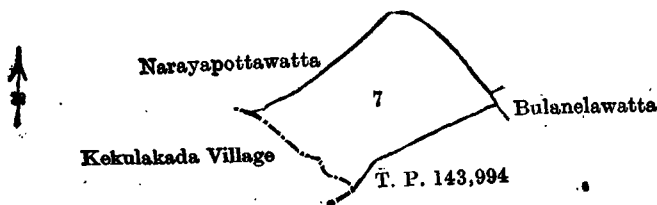
A. H. G. DAWSON,  
for Surveyor-General.

V.—Preliminary plan 391.

Situation : Katugampola village in Meda Pattu Korale East of Kurunegala District.

Lot.	Name of Land.	Extent, A. R. P.
7	Nedungahamukalana	3 1 30

and bounded as follows : on the north by Narayapottawatta sold by the Crown ; on the east by Narayapottawatta sold by the Crown, Bulanelawatta sold by the Crown ; on the south by T. P. 143,994 ; on the west by the village limit of Kekulakada.



Surveyor-General's Office,  
Colombo, August 29, 1911.

Scale of 8 Chains to an Inch.

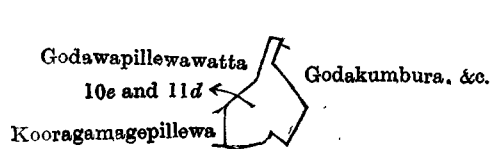
A. H. G. DAWSON,  
for Surveyor-General.

## VI.—Preliminary plan 391.

Situation : Katugampola village in Meda Pattu Korale East of Kurunegala District.

Lot.	Name of Land.	Extent, A. R. P.
10e ..	Makulagahaminipitiya (cemetery) ..	0 2 26
11d ..	Makulagahaminipittaniya (cemetery) ..	0 0 22
		0 3 8

and bounded as follows : on the north by Godawapillewawatta sold by the Crown ; on the east by Godawapillewawatta sold by the Crown, Godakumbura, &c., claimed by Weerasinghe Arachchilage Ram Menika and others ; on the south by Godakumbura, &c., claimed by Weerasinghe Arachchilage Ram Menika and others ; on the west by Kooragamagepillewa sold by the Crown.



Surveyor-General's Office,  
Colombo, August 29, 1911.

Scale of 8 Chains to an Inch.

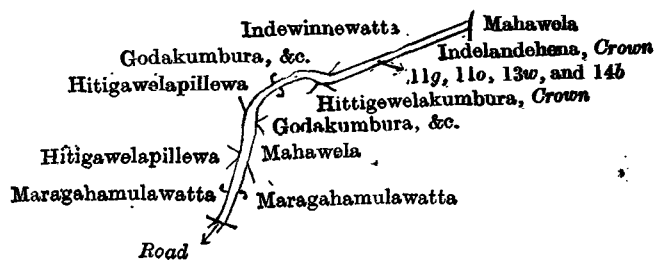
A. H. G. DAWSON,  
for Surveyor-General.

## VII.—Preliminary plan 391.

Situation : Katugampola village in Meda Pattu Korale East of Kurunegala District.

Lot.	Name of Land.	Extent, A. R. P.	Lot.	Name of Land.	Extent, A. R. P.
11g ..	Road ..	0 0 17	14b ..	Road ..	0 0 25
11o ..	Do. ..	0 0 25			0 1 30
13w ..	Do. ..	0 0 3			

and bounded as follows : on the north by Godakumbura, &c., claimed by Weerasinghe Arachchilage Ram Menika and others, Indiwinnewatta sold by the Crown ; on the east by Mahawela claimed by Lekamalage Hetuhamy and others ; on the south by Indilandehena claimed by the Crown, Hittigewelakumbura claimed by the Crown, Godakumbura, &c., claimed by Weerasinghe Arachchilage Ram Menika and others ; Mahawela claimed by Lekamalage Hetuhamy and others, Maragahamulawatta claimed by Wallalagodage Eranis, Vidane, and others, a road ; on the west by Maragahamulawatta claimed by Wallalagodage Eranis, Vidane, and others, Hittigewelapillewa sold by the Crown.



Surveyor-General's Office,  
Colombo, August 29, 1911.

Scale of 8 Chains to an Inch.

A. H. G. DAWSON,  
for Surveyor-General.

## VIII.—Preliminary plan 391.

Situation : Katugampola village in Meda Pattu Korale East of Kurunegala District.

Lot.	Name of Land.	Extent, A. R. P.	Lot.	Name of Land.	Extent, A. R. P.
11j ..	Road ..	0 0 3	20ao ..	Road ..	0 0 3
16bn ..	Do. ..	0 2 9	22d ..	Do. ..	0 0 7
16bs ..	Do. ..	0 1 5	22e ..	Do. ..	0 0 6
20y ..	Do. ..	0 0 10			1 0 26
20ab ..	Do. ..	0 0 23			

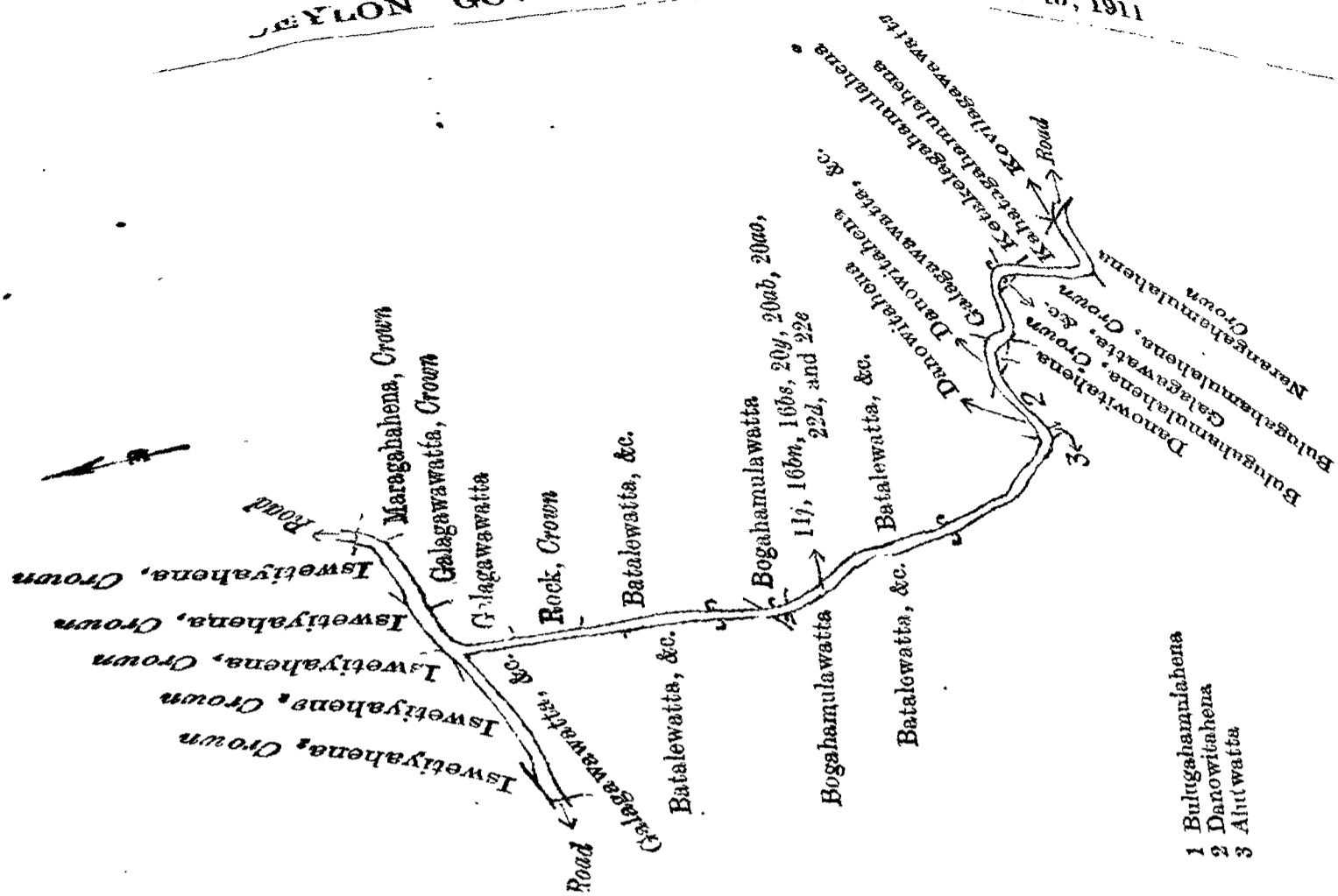
and bounded as follows : on the north by Iswetiyaehena claimed by the Crown ; on the east by a road, Maragahahena claimed by the Crown, Galagawawatta claimed by the Crown, Galagawawatta sold by the Crown, a rock claimed by the Crown, Batalewatta, &c., claimed by Kasturu Arachchilage Mudalihamy and others, Bogahamulawatta claimed by ditto, Batalewatta, &c., claimed by ditto, Danowitahena sold by the Crown, Galagawawatta, &c., claimed by Lekamalage Hetuhamy and others, Ketakelagahamulahena sold by the Crown, Kahatagahamulahena sold by the Crown, Kovilagawawatta sold by the Crown, a road ; on the south by Narangahamulahena claimed by the Crown, Bulugahamulahena claimed by the Crown, Galagawawatta, &c., claimed by Lekamalage Hetuhamy and others, Bulugahamulahena claimed by the Crown, Danowitahena sold by the Crown, Bulugahamulahena sold by the Crown, Danowitahena sold by the Crown, Alutwatta claimed by Adikara Mudiyansele Appuhamy and others ; on the west by Batalewatta, &c., claimed by Kasturu Arachchilage Mudalihamy and others, Bogahamulawatta claimed by Kasturu Arachchilage Mudalihamy, Batalewatta, &c., claimed by Kasturu Arachchilage Mudalihamy and others, Galagawawatta sold by the Crown, a road.

[For Diagram see page 1082.]

## IX.—Preliminary plan 391.

Situation : Katugampola village in Meda Pattu Korale East of Kurunegala District.

Lot.	Name of Land.	Extent, A. R. P.
13r ..	Road ..	0 0 10
16ca ..	Do. ..	0 2 31
		0 3 1

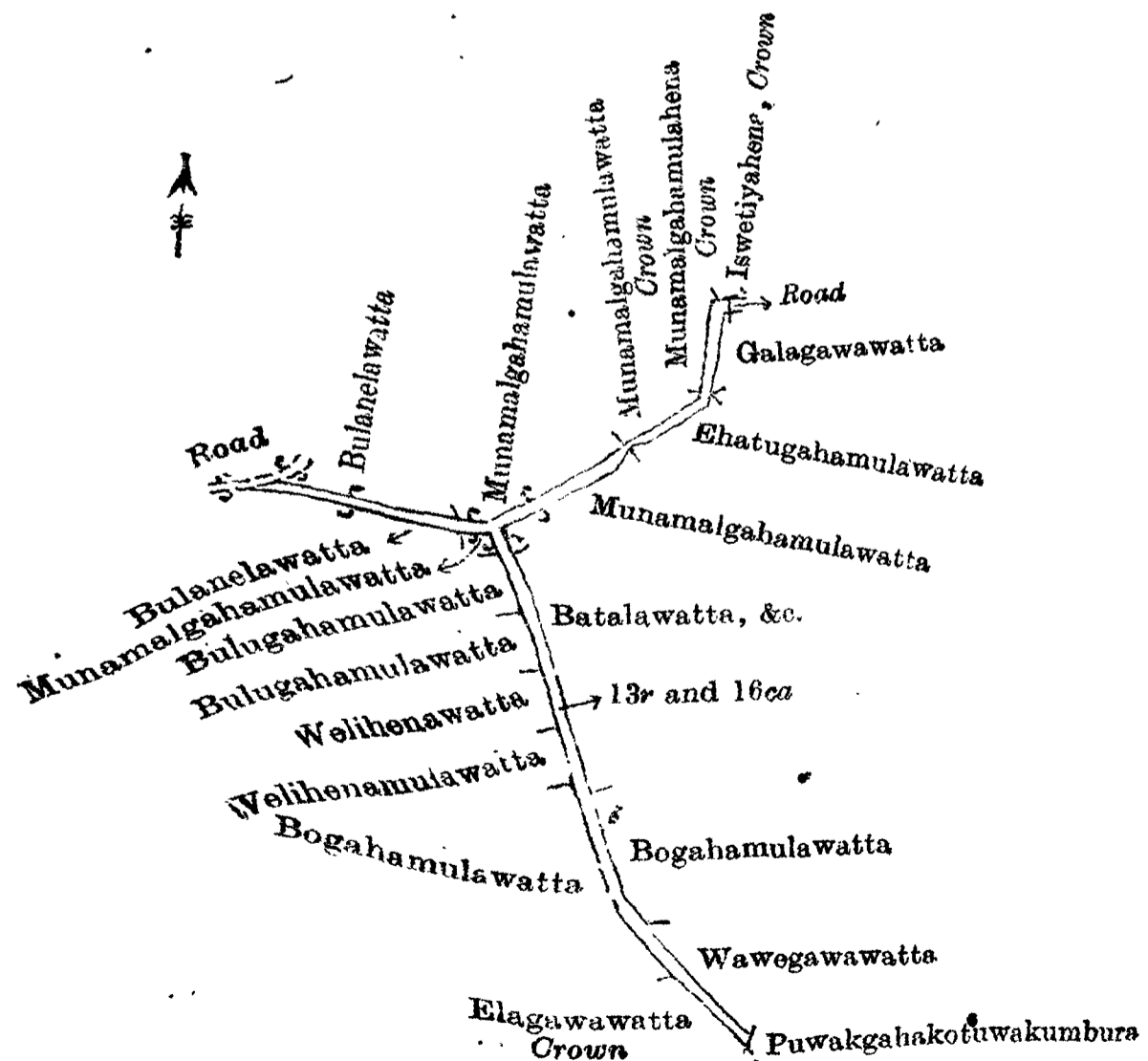


Surveyor-General's Office,  
Colombo, August 29, 1911.

Scale of 8 Chains to an Inch.

A. H. G. Dawson,  
for Surveyor-General.

and bounded as follows: on the north by a road, Bulanelawatta sold by the Crown, Munamalghamulawatta sold by the Crown, Munamalghahamulawatta claimed by the Crown, Munamalghamulahena claimed by the Crown, Iswetiyaehena claimed by the Crown; on the east by a road, Galagawawatta sold by the Crown, Ehatugahamulawatta sold by the Crown, Munamalghamulawatta sold by the Crown, Batalawatta, &c., claimed by Kasturu Arachchige Mudalihamy and others, Bogahamulawatta sold by the Crown, Wewagawawatta claimed by Adikara Mudiyansele Punchirala and others, Puwakgahakotuwakumbura sold by the Crown; on the south by Elagawawatta claimed by the Crown; on the west by Bulugahamulawatta sold by the Crown, Welihenamulawatta sold by the Crown, Welihenawatta sold by the Crown, Bulugahamulawatta sold by the Crown, Munamalghamulawatta sold by the Crown, Bulanelawatta sold by the Crown.



Office,  
11.

Scale of 8 Chains to an Inch.

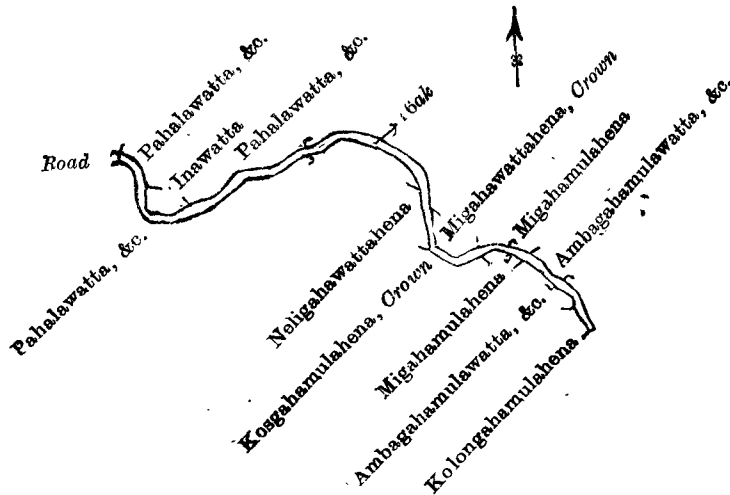
A. H. G. Dawson,  
for Surveyor-Gen

X.—Preliminary plan 391.

Situation : Katugampola village in Meda Pattu Korale East of Kurunegala District.

Lot.	Name of Land.	Extent, A. R. P.
16ak	Road	0 3 0

and bounded as follows : on the north by Pahalawatta, &c., claimed by Wirasinghe Mudiyansele Kiri Banda and others, Inawatta claimed by Jayakodi Pathirimalage Sitappu, Pahalawatta, &c., claimed by Wirasinghe Mudiyansele Kiri Banda and others ; on the east by Migahawattahena claimed by the Crown, Migahamulahena sold by the Crown, Ambagahamulawatta, &c., claimed by Wirasinghe Arachchige Ran Menika and others ; on the south by Kolongahamulahena sold by the Crown, Ambagahamulawatta, &c., claimed by Wirasinghe Arachchige Ran Menika and others, Migahamulahena sold by the Crown, Kosgahamulahena claimed by the Crown, Neligahawattahena sold by the Crown, Pahalawatta, &c., claimed by Wirasinghe Mudiyansele Kiri Banda and others ; on the west a road.



Surveyor-General's Office,  
Colombo, August 29, 1911.

Scale of 8 Chains to an Inch.

A. H. G. DAWSON,  
for Surveyor-General.

XI.—Preliminary plan 391.

Situation : Katugampola village in Meda Pattu Korale East of Kurunegala District.

Lot.	Name of Land.	Extent, A. R. P.
16bm	Rock	0 1 15

and bounded as follows : on the north by Galagawawatta sold by the Crown ; on the east by Galagawawatta claimed by the Crown ; on the south by Batalawatta, &c., claimed by Kasturu Arachchige Mudalihamy and others ; on the west by a road.



Surveyor-General's Office,  
Colombo, August 29, 1911.

Scale of 8 Chains to an Inch.

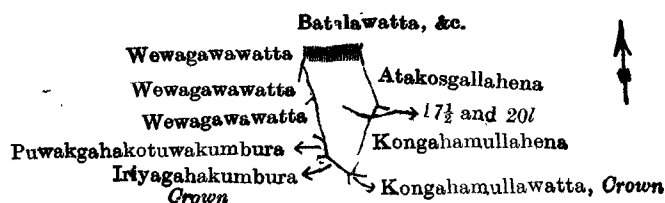
A. H. G. DAWSON,  
for Surveyor-General.

XII.—Preliminary plan 391.

Situation : Katugampola village in Meda Pattu Korale East of Kurunegala District.

Lot.	Name of Land.	Extent, A. R. P.
17½	Galagawawewa (tank)	0 1 10
20l	Do.	0 2 27
		0 3 37

and bounded as follows : on the north by Batalawatta, &c., claimed by Kasturu Arachchige Mudalihamy and others ; on the east by Atakosgallahena sold by the Crown, Kongahamulahena sold by the Crown ; on the south by Kongahamulawatta claimed by the Crown, Iriyagahakumbura claimed by the Crown ; on the west by Puwakgahakotuwakumbura sold by the Crown, Wewagawawatta sold by the Crown, Wewagawawatta claimed by Adikara Mudiyansele Punchirala and others.



Surveyor-General's Office,  
Colombo, August 29, 1911.

Scale of 8 Chains to an Inch.


A. H. G. DAWSON,  
for Surveyor-General.

XIII.—Preliminary plan 391.

Situation : Katugempola village in Meda Pattu Korale East of Kurunegala District.

Lot.	Name of Land.	Extent, A. R. P.
20u	Bulugahamulahena	0 3 39

and bounded as follows : on the north by Kongahamulahena claimed by the Crown ; on the east by Talgashena claimed by the Crown ; on the south by Andigama estate sold by the Crown ; on the west by Atakosgallahena sold by the Crown



Surveyor-General's Office,  
Colombo, August 29, 1911.

Scale of 8 Chains to an Inch.

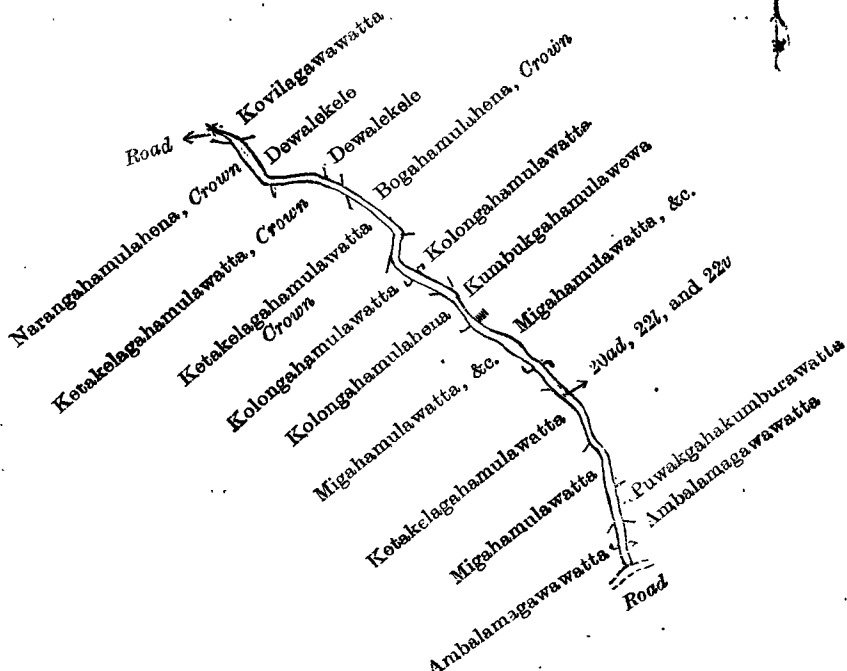
A. H. G. DAWSON,  
for Surveyor-General.

XIV.—Preliminary plan 391.

Situation : Katugampola village in Meda Pattu Korale East of Kurunegala District.

Lot.	Name of Land.	Extent, A. R. P.
20ad	Road	0 0 21
22l	Do.	0 0 3
22v	Do.	0 3 33
		1 0 17

and bounded as follows : on the north by Kovilagawawatta sold by the Crown, Dewalekele sold by the Crown, Bogahamulahena claimed by the Crown, Kolongahamulawatta claimed by Balasuriya Mudiyansele Siyatuhamy and others, Kumbukgahamulawewa claimed by Wikara Mudiyansele Ran Menika and others ; on the east by Migahamulawatta, &c., claimed by Adikara Mudiyansele Podi Singho and others, Puwakgahakumburawatta sold by the Crown, Ambalamagawawatta sold by the Crown, Ketakelagahamulawatta sold by the Crown, Migahamulawatta, &c., claimed by Adikara Mudiyansele Podi Singho and others, Kolongahamulahena sold by the Crown, Kolongahamulawatta claimed by Balasuriya Mudiyansele Siyatuhamy and others, Ketakelagahamulawatta claimed by the Crown, Narangahamulahena claimed by the Crown, a road.



Surveyor-General's Office,  
Colombo, August 29, 1911.

Scale of 8 Chains to an Inch.

A. H. G. DAWSON,  
for Surveyor-General.

XV.—Preliminary plan 391.

Situation : Katugampola village in Meda Pattu Korale East of Kurunegala District.

Lot.	Name of Land.	Extent, A. R. P.
22r	Kumbukgahamulawewa (tank)	0 2 0

and bounded as follows : on the north by Ketakelagahamulahena claimed by Leniya Adikara Mudiyansele Banda ; on the east by Migahamulawatta, &c., claimed by Adikara Mudiyansele Podi Singho and others ; on the south by a road ; on the west by Kolongahamulawatta claimed by Balasuriya Mudiyansele Siyatuhamy and others.





Surveyor-General's Office,  
Colombo, August 29, 1911.

Scale of 8 Chains to an Inch.

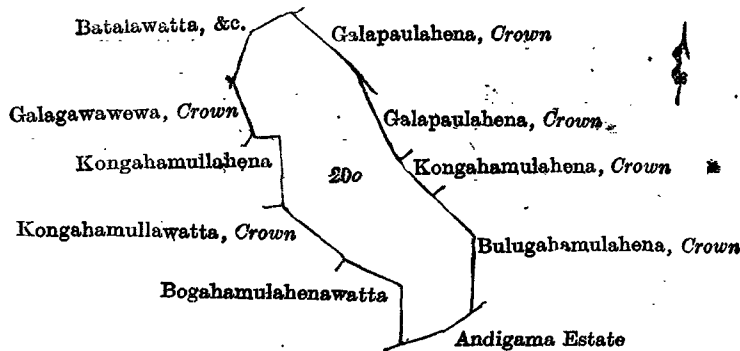
A. H. G. DAWSON,  
for Surveyor-General.

XVI.—Preliminary plan 391.

Situation : Katugampola village in Meda Pattu Korale East of Kurunegala District.

Lot.	Name of Land.	Extent, A. R. P.
200	Atakosgallahena	6 0 0

and bounded as follows : on the north by Batalawatta, &c., claimed by Kasturi Arachehige Mudalihamy and others, Galapaulahena claimed by the Crown ; on the east by Galapaulahena claimed by the Crown, Kongahamulahena claimed by the Crown, Bulugahamulahena claimed by the Crown ; on the south by Andigama estate sold by the Crown ; on the west by Bogahamulahanawatta sold by the Crown, Kongahamullawatta claimed by the Crown, Kongahamullahena sold by the Crown, Galagawawewa claimed by the Crown.



Surveyor-General's Office,  
Colombo, September 27, 1911.

Scale of 8 Chains to an Inch.

A. H. G. DAWSON,  
for Surveyor-General.

Kurunegala S. O. 125—1911.

Kurunegala Notice No. 4,259.

Notice under "The Waste Lands Ordinances of 1897, 1899, 1900, and 1903."

TAKE notice that unless within three months from October 13, 1911, the persons, if any, who claim any interest in the lands hereinafter mentioned or in any one or more of such lands or to some interest therein make claim in person or in writing to the said lands or any of them or to some interest therein to N. A. Hampton, Esq. Special Officer appointed under section 28 of "The Waste Lands Ordinances of 1897, 1899, 1900, and 1903," at his office at Fort, Colombo :

Such Special Officer, in pursuance of the powers vested in him by the said Ordinances, will declare by writing under his hand that the said lands or such of them, as to which no claim has been made, are the property of the Crown.

N. A. HAMPTON,  
Special Officer.

Description of the Lands referred to.

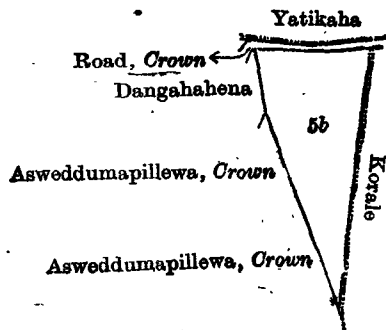
The following lots situated in the village of Wewagama, in the Mayurawati korale of the Dambadeni hatpattu of the Kurunegala District, in the North-Western Province, as described in the annexed diagrams :—

I.—Preliminary plan 945.

Situation : Wewagama village in Mayurawati korale of Kurunegala District.

Lot.	Name of Land.	Extent, A. R. P.
5b	Indiwitawattehena	2 3 8

and bounded as follows : on the north by a road claimed by the Crown ; on the east by the boundary of the Yatikaha korale ; on the south by Asweddumapillewa claimed by the Crown ; on the west by Asweddumapillewa claimed by the Crown, Dangahahena sold by the Crown.



Surveyor-General's Office,  
Colombo, August 28, 1911.

Scale of 8 Chains to an Inch.

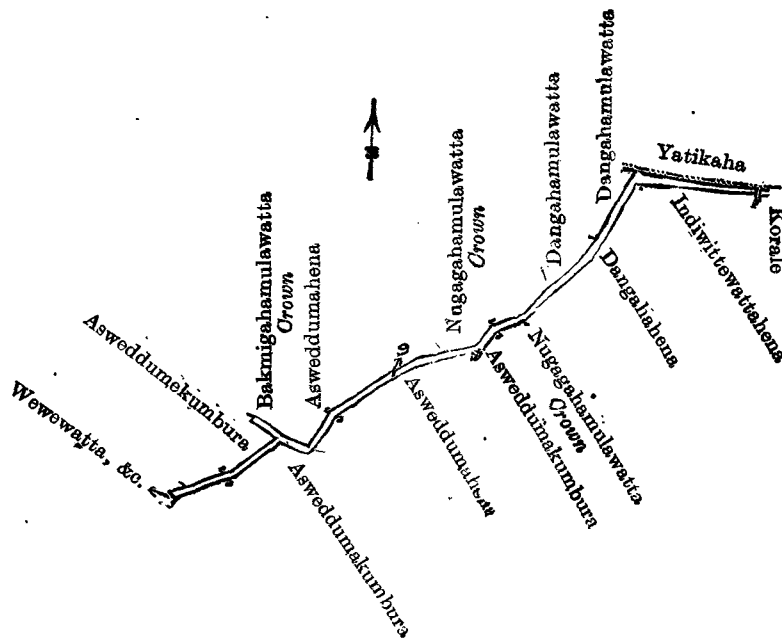
A. H. G. DAWSON,  
for Surveyor-General.

II.—Preliminary plan 945.

Situation : Wewagama village in Mayurawati korale of Kurunegala District.

Lot.	Name of Land.	Extent, A. R. P.
9	Road	0 3 12

and bounded as follows : on the north by Bakmigahamulawatta claimed by the Crown, Asweddumahena sold by the Crown, Nugagahamulawatta claimed by the Crown, Dangahamulawatta sold by the Crown, the boundary of the Yatikaha korale ; on the east by the boundary of the Yatikaha korale ; on the south by Indiwitawattehena claimed by Kana Rona Kandappa Chetty, Dangahahena sold by the Crown, Nugagahamulawatta claimed by the Crown, Asweddumakumbura claimed by Karunapedidurage Bandiya, Vel-Duraya, Asweddumahena sold by the Crown, Asweddumakumbura claimed by Karunapedi Durage Bandiya, Vel-Duraya ; on the west by Wewewatta, &c., claimed by Moona Vana Reena Mohamad Sadakku and others, Asweddumakumbura claimed by Karunapedi Durage Bandiya, Vel-Duraya, and others.



Surveyor-General's Office,  
Colombo, August 28, 1911.

Scale of 8 Chains to an Inch.

A. H. G. DAWSON,  
for Surveyor-General.

III.—Preliminary plan 945.

Situation : Wewagama village in Mayurawati korale of Kurunegala District.

Lot.	Road	Name of Land.	Extent, A. R. P.
10	..	..	.. 0 2 28

and bounded as follows : on the north by Dematagollewekumbura claimed by Avanna Ramija and others, Dematagollepillewa claimed by the Crown, Migahamulawatta claimed by the Crown, Ambalampitiyewatta claimed by the Crown, Heenatipitiyehena claimed by Karunapedi, Heenatipitiyewatta claimed by Wewagama Pansala ; on the east by Wewewatta claimed by Sinhala Pedi Durayage Kiriya, Talgahaliyadda claimed by Ketanwala Durayalage Kiriya ; on the south by Kahambili Migahamulawatta claimed by Aturumana Pedi Durayage Bilinda, Heenatipitiyewatta claimed by Karunapedi Durayage Bilinda, Heenatipitiyewatta claimed by Karunapedi Duraya and another, Ambalampitiyewatta claimed by the Crown, Meegahawatta (private), Dematagollepillewa claimed by the Crown, Mairawelapillewa claimed by the Crown ; on the west by Dematagollewekumbura claimed by Ana Serwadin of Edandewala, Mairawelapillewa claimed by the Crown, Dematagollepillewa claimed by the Crown.

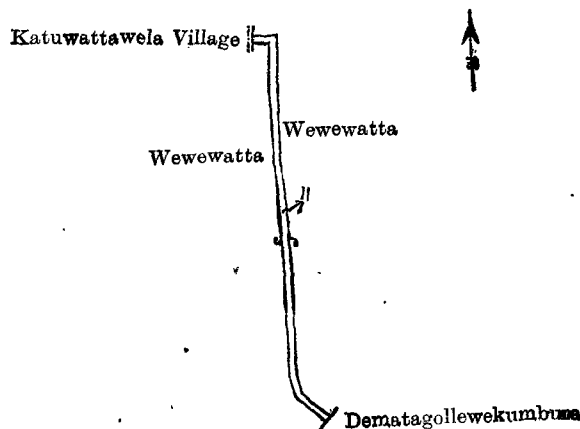
[For Diagram see page 1087.]

IV.—Preliminary plan 945.

Situation : Wewagama village in Mayurawati korale of Kurunegala District.

Lot.	Road	Name of Land.	Extent, A. R. P.
11	..	..	.. 0 2 4

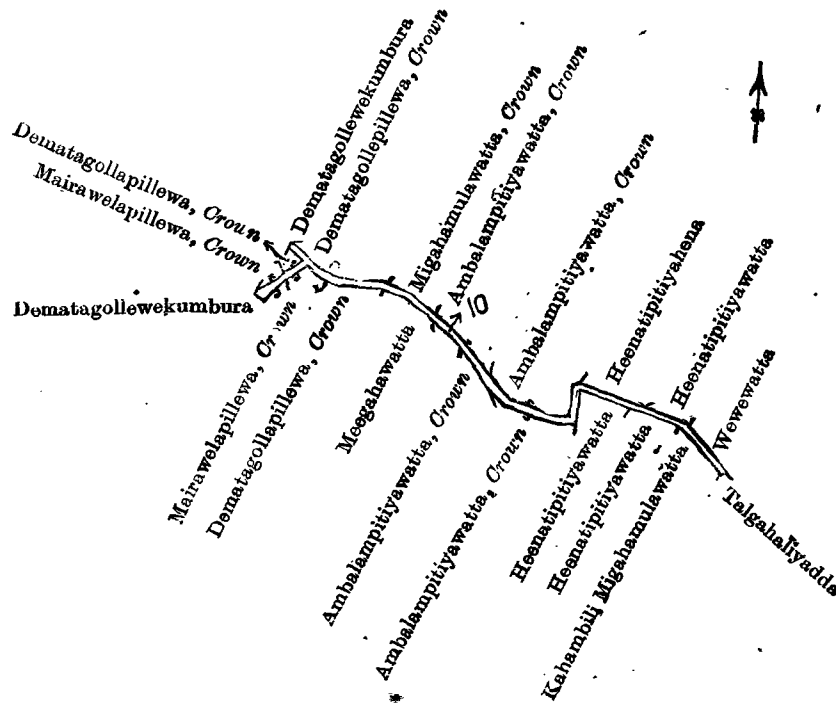
and bounded as follows : on the north and east by Wewewatta sold by the Crown ; on the south by Dematagollewekumbura claimed by Avanna Ramija and others, Wewewatta sold by the Crown ; on the west by Wewewatta sold by the Crown, the village limit of Katuwattewela.



Surveyor-General's Office,  
Colombo, August 28, 1911.

Scale of 8 Chains to an Inch.

A. H. G. DAWSON,  
for Surveyor-General.



Surveyor-General's Office,  
Colombo, August 28, 1911.

Scale of 8 Chains to an Inch.

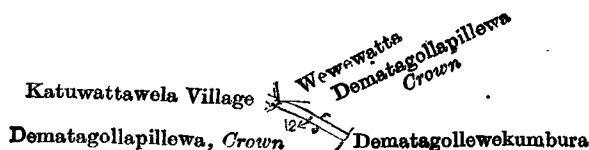
A. H. G. DAWSON,  
for Surveyor-General.

V.—Preliminary plan 945.

Situation : Wewagama village in Mayurawati korale of Kurunegala District.

Lot.	Name of Land.	Extent, A. R. P.
12	Road	0 0 18

and bounded as follows : on the north by Wewewatta sold by the Crown, Dematagollepillewa claimed by the Crown ; on the east by Dematagollewekumbura claimed by Ana Sarwadin of Edandewela ; on the south by Dematagollepillewa claimed by the Crown ; on the west by the village limit of Katuwattewela.



Surveyor-General's Office,  
Colombo, August 28, 1911.

Scale of 8 Chains to an Inch.

A. H. G. DAWSON,  
for Surveyor-General.

Kurunegala S. O. 126—1911.

Kurunegala Notice No. 4,260.

Notice under "The Waste Lands Ordinances of 1897, 1899, 1900, and 1903."

TAKE notice that unless within three months from October 13, 1911, the persons, if any, who claim any interest in the lands hereinafter mentioned or in any one or more of such lands make claim in person or in writing to the said lands or any of them or to some interest therein to N. A. Hampton, Esq., Special Officer appointed under section 28 of "The Waste Lands Ordinances of 1897, 1899, 1900, and 1903," at his office at Fort, Colombo :

Such Special Officer, in pursuance of the powers vested in him by the said Ordinances, will declare by writing under his hand that the said lands or such of them, as to which no claim has been made, are the property of the Crown.

N. A. HAMPTON,  
Special Officer.

Description of the Lands referred to.

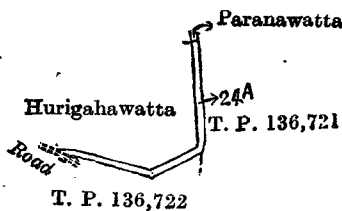
The following lots situated in the village of Mattegama, in the Meda Pattu Korale East of the Katugampola hatpattu of the Kurunegala District, in the North-Western Province, as described in the annexed diagrams :—

I.—Preliminary plan 378.

Situation : Mattegama village in Meda Pattu Korale East of Kurunegala District.

Lot.	Name of Land.	Extent, A. R. P.
24a	Road reservation	0 0 37

and bounded as follows : on the north by Paranawatta claimed by J. A. Don Migel Appuhamy ; on the east by T. P. 136,721 ; on the south by T. P. 136,722, a road ; on the west by Hurigahawatta sold by the Crown.



Surveyor-General's Office,  
Colombo, September 9, 1911.

Scale of 8 Chains to an Inch.

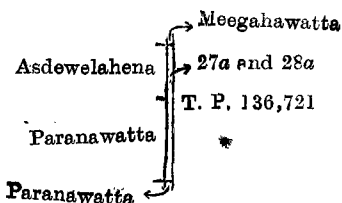
A. H. G. DAWSON,  
for Surveyor-General.

II.—Preliminary plan 378.

Situation: Mattegama village in Meda Pattu Korale East of Kurunegala District.

Lot.	Name of Land.	Extent, A. R. P.
27a ..	Road reservation ..	0 0 12
28a ..	Do. ....	0 0 10
		0 0 22

and bounded as follows: on the north by Meegahawatta claimed by S. A. Kirihamy and another; on the east by T. P. 136,721; on the south by Paranawatta claimed by J. A. Don Miguel Appuhamy; on the west by Paranawatta sold by the Crown, Asdewelahena sold by the Crown.



Surveyor-General's Office,  
Colombo, September 9, 1911.

Scale of 8 Chains to an Inch.


A. H. G. DAWSON,  
for Surveyor-General.

III.—Preliminary plan 378.

Situation: Mattegama village in Meda Pattu Korale East of Kurunegala District.

Lot.	Name of Land.	Extent, A. R. P.
32a ..	Road reservation ..	0 0 7

and bounded as follows: on the north by the road from Negombo to Kurunegala; on the east by T. P. 136,721, on the south by Bakmigahakumbura claimed by E. A. Herathamy and another; on the west by Bakmigahakumburepillewa sold by the Crown.



Surveyor-General's Office,  
Colombo, September 9, 1911.

Scale of 8 Chains to an Inch.

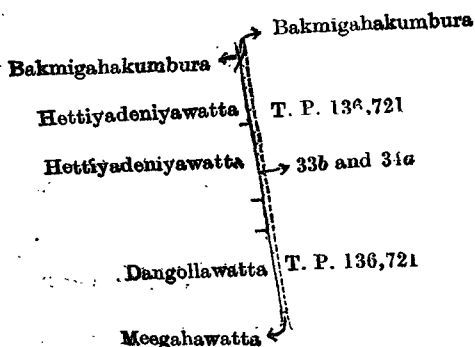
A. H. G. DAWSON,  
for Surveyor-General.

IV.—Preliminary plan 378.

Situation: Mattegama village in Meda Pattu Korale East of Kurunegala District.

Lo.	Name of Land.	Extent, A. R. P.
33b ..	Road reservation ..	0 0 22
34a ..	Do. ....	0 0 17
		0 0 39

and bounded as follows: on the north by Bakmigahakumbura claimed by E. A. Herathamy and another; on the east by T. P. 136,721; on the south by Meegahawatta claimed by S. A. Kirihamy and another; on the west by Dangollawatta sold by the Crown, Hettiyadeniyawatta sold by the Crown, Bakmigahakumbura claimed by E. A. Herathamy and another.



Surveyor-General's Office,  
Colombo, September 9, 1911.

Scale of 8 Chains to an Inch.

A. H. G. DAWSON,  
for Surveyor-General.

**Kurunegala Notices No. 4,261.**

**Notice under "The Waste Lands Ordinances of 1897, 1899, 1900, and 1903."**

TAKE notice that unless within three months from October 13, 1911, the persons, if any, who claim any interest in the lands hereinafter mentioned or in any one or more of such lands make claim in person or in writing to the said lands or any of them or to some interest therein to N. A. Hampton, Esq., Special Officer appointed under section 28 of "The Waste Lands Ordinances of 1897, 1899, 1900, and 1903," at his office at Fort, Colombo :

Such Special Officer, in pursuance of the powers vested in him by the said Ordinances, will declare by writing under his hand that the said lands or such of them, as to which no claim has been made, are the property of the Crown.

N. A. HAMPTON,  
Special Officer.

*Description of the Lands referred to.*

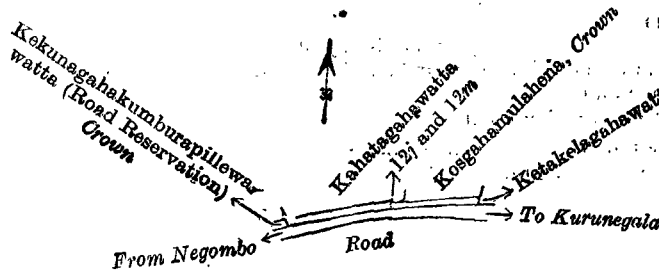
The following lots situated in the village of Talammehera, in the Meda Pattu Korale East of the Katugampola hatpattu of the Kurunegala District, in the North-Western Province, as described in the annexed diagrams :—

**I.—Preliminary plan 351.**

Situation : Talammehera village in Meda Pattu Korale East of Kurunegala District.

Lot.	Name of Land.	Extent, A. R. P.
12j	Kosgahamulahena (road reservation)	0 0 16
12m	Kahatagahawatta (do.)	0 0 23
		0 0 39

and bounded as follows : on the north by Kahatagahahena sold by the Crown, Kosgahamulahena claimed by the Crown ; on the east by Ketakelagahawatta claimed by Henayaka Mudiyansele Ungurala ; on the south by the road from Kurunegala to Negombo ; on the west by Kekunagahakumburepillewewatta (road reservation) claimed by the Crown.



Surveyor-General's Office,  
Colombo, September 4, 1911.

Scale of 8 Chains to an Inch.

A. H. G. DAWSON,  
for Surveyor-General.

**II.—Preliminary plan 351.**

Situation : Talammehera village in Meda Pattu Korale East of Kurunegala District.

Lot.	Name of Land.	Extent, A. R. P.
12a1	Kahatagahawattahena (road reservation)	0 0 8

and bounded as follows : on the north by Kahatagahawattahena sold by the Crown ; on the east by Siyambalagahawatta claimed by Punchilama and others ; on the south by the road from Kurunegala to Negombo ; on the west by Midellakumburepillewewatta (road reservation) claimed by the Crown.



Surveyor-General's Office,  
Colombo, September 4, 1911.

Scale of 8 Chains to an Inch.

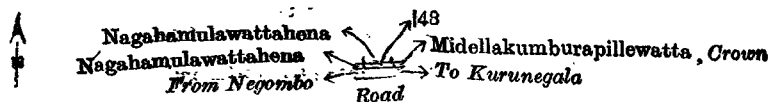
A. H. G. DAWSON,  
for Surveyor-General.

**III.—Preliminary plan 351.**

Situation : Talammehera village in Meda Pattu Korale East of Kurunegala District.

Lot.	Name of Land.	Extent, A. R. P.
14b	Nagahamulawattahena (reservation for road)	0 0 4

and bounded as follows : on the north by Nagahamulawattahena sold by the Crown ; on the east by Midellakumburepillewewatta claimed by the Crown ; on the south by the road from Kurunegala to Negombo ; on the west by Nagahamulawattahena claimed by H. M. Herathamy and another.



Surveyor-General's Office,  
Colombo, September 4, 1911.

Scale of 8 Chains to an Inch.

A. H. G. DAWSON,  
for Surveyor-General.

IV.—Preliminary plan 351.

Situation : Talammehera village in Meda Pattu Korale East of Kurunegala District.

Lot.	Name of Land.	Extent, A. R. P.
15b	Nagahamulawattahena (road reservation)	0 0 1

and bounded as follows : on the north by Nagahamulawattahena claimed by H. M. Herathamy and another ; on the east by Nagahamulawattahena claimed by H. M. Herathamy and another ; on the south by the road from Kurunegala to Negombo ; on the west by Nagahamulawatta claimed by S. Gabriel Appuhamy and another.



Surveyor-General's Office,  
Colombo, September 4, 1911.

Scale of 8 Chains to an Inch.


A. H. G. DAWSON,  
for Surveyor-General.

V.—Preliminary plan 351.

Situation : Talammehera village in Meda Pattu Korale East of Kurunegala District.

Lot.	Name of Land.	Extent, A. R. P.
21b	Kajugahahena (reservation for road)	0 0 17

and bounded as follows : on the north by the road from Negombo to Kurunegala ; on the east by Kosgahahenewatta claimed by the Crown ; on the south by Kajugahahena sold by the Crown ; on the west by T. P. 159,220.



Surveyor-General's Office,  
Colombo, September 4, 1911.

Scale of 8 Chains to an Inch.

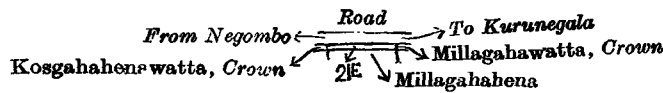
A. H. G. DAWSON,  
for Surveyor-General.

VI.—Preliminary plan 351.

Situation : Talammehera village in Meda Pattu Korale East of Kurunegala District.

Lot.	Name of Land.	Extent, A. R. P.
21e	Millagahahena (reservation for road)	0 0 12

and bounded as follows : on the north by the road from Negombo to Kurunegala ; on the east by Millagahawatta claimed by the Crown ; on the south by Millagahahena sold by the Crown ; on the west by Kosgahahenewatta claimed by the Crown.



Surveyor-General's Office,  
Colombo, September 4, 1911.

Scale of 8 Chains to an Inch.

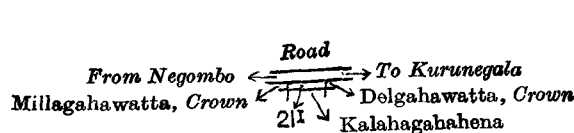
A. H. G. DAWSON,  
for Surveyor-General.

VII.—Preliminary plan 351.

Situation : Talammehera village in Meda Pattu Korale East of Kurunegala District.

Lot.	Name of Land.	Extent, A. R. P.
21i	Kalahagahahena (reservation for road)	0 0 8

and bounded as follows : on the north by the road from Negombo to Kurunegala ; on the east by Delgahawatta claimed by the Crown ; on the south by Kalahagahahena sold by the Crown ; on the west by Millagahawatta claimed by the Crown.



Surveyor-General's Office,  
Colombo, September 4, 1911.

Scale of 8 Chains to an Inch.

A. H. G. DAWSON,  
for Surveyor-General.

VIII.—Preliminary plan 351.

Situation : Talammehera village in Meda Pattu Korale East of Kurunegala District.

Lot.	Name of Land.	Extent, A. R. P.
27b	Siyambalagahawattahena (reservation for road)	0 0 10

and bounded as follows : on the north by the road from Negombo to Kurunegala ; on the east by Nagahahenewatta claimed by the Crown ; on the south by Siyambalagahawattahena sold by the Crown ; on the west by Delgahawatta claimed by S. Herat.



Surveyor-General's Office,  
Colombo, September 4, 1911.

Scale of 8 Chains to an Inch.


A. H. G. DAWSON,  
for Surveyor-General.

IX.—Preliminary plan 351.

Situation : Talammehera village in Meda Pattu Korale East of Kurunegala District.

Lot.	Name of Land.	Extent, A. R. P.
29q	Paragahamulawatta (reservation for road)	0 0 20

and bounded as follows : on the north by the road from Negombo to Kurunegala ; on the east by Kahatagahawatta claimed by N. Malliya ; on the south by Paragahamulawatta sold by the Crown ; on the west by Paragahahenawatta claimed by the Crown.



Surveyor-General's Office,  
Colombo, September 4, 1911.

Scale of 8 Chains to an Inch.

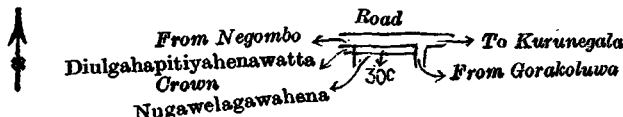
A. H. G. DAWSON,  
for Surveyor-General.

X.—Preliminary plan 351.

Situation : Talammehera village in Meda Pattu Korale East of Kurunegala District.

Lot.	Name of Land.	Extent, A. R. P.
30c	Nugawelagawahena (reservation for road)	0 0 11

and bounded as follows : on the north by the road from Negombo to Kurunegala ; on the east by the road from Gorakoluwa to Negombo-Kurunegala road ; on the south by Nugawelagawahena sold by the Crown ; on the west by Diulgahapitihewatta claimed by the Crown.



Surveyor-General's Office,  
Colombo, September 4, 1911.

Scale of 8 Chains to an Inch.

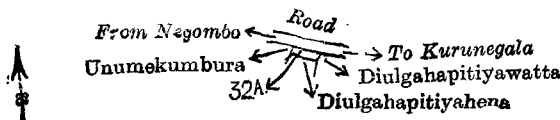
A. H. G. DAWSON,  
for Surveyor-General.

XI.—Preliminary plan 351.

Situation : Talammehera village in Meda Pattu Korale East of Kurunegala District.

Lot.	Name of Land.	Extent, A. R. P.
32a	Diulgahapitihewena (reservation for road)	0 0 5

and bounded as follows : on the north by the road from Negombo to Kurunegala ; on the east by Diulgahapitihewatta claimed by Senarat Dasanayaka Abraham Perera and others ; on the south by Diulgahapitihewena sold by the Crown ; on the west by Unumekumbura claimed by I. M. Appuhamy and others.



Surveyor-General's Office,  
Colombo, September 4, 1911.

Scale of 8 Chains to an Inch.

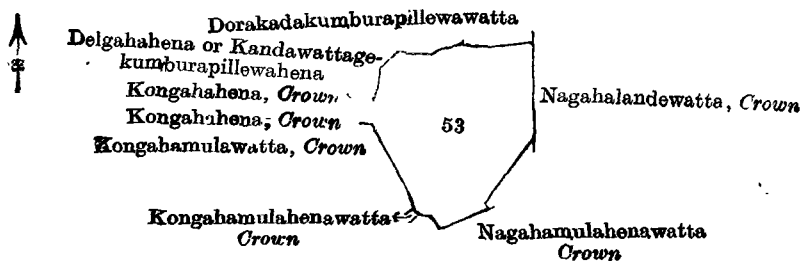
A. H. G. DAWSON,  
for Surveyor-General.

XII.—Preliminary plan 351.

Situation : Talammehera village in Meda Pattu Korale East of Kurunegala District.

Lot.	Name of Land.	Extent, A. R. P.
53	Medigodellemukalana	3 3 8

and bounded as follows : on the north by Delgahahena or Kandawattagekumburepillewewatta sold by the Crown, Dorakadakumburapillewewatta sold by the Crown ; on the east by Nagahalandewatta claimed by the Crown ; on the south by Nagahamulahenewatta claimed by the Crown, Kongahamulahenewatta claimed by the Crown ; on the west by Kongahamulawatta claimed by the Crown, Kongahahena claimed by the Crown, Delgahahena or Kandawattagekumburepillewewatta sold by the Crown.



Surveyor-General's Office,  
Colombo, September 4, 1911.

Scale of 8 Chains to an Inch.

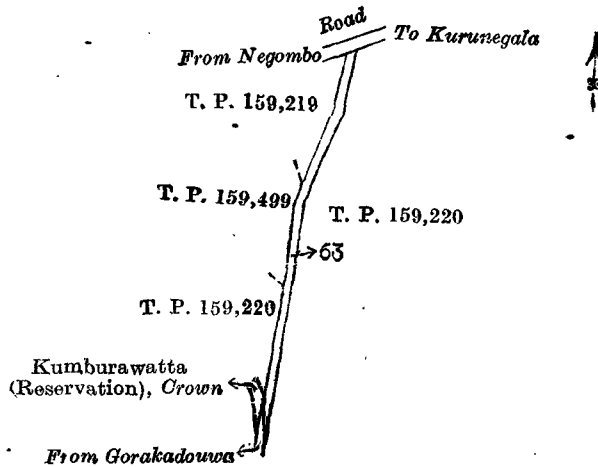
A. H. G. DAWSON,  
for Surveyor-General.

XIII.—Preliminary plan 351.

Situation : Talammehera village in Meda Pattu Korale East of Kurunegala District.

Lot.	Name of Land.	Extent, A. B. P.
63	Road	0 1 36

and bounded as follows : on the north by the road from Negombo to Kurunegala ; on the east by T. P. 159,220 ; on the south by the road from Gorakaduruwa ; on the west by Kumburewatta (reservation) claimed by the Crown, T. Ps. 159,220, 159,499, and 159,219.



Surveyor-General's Office,  
Colombo, September 4, 1911.

Scale of 8 Chains to an Inch.

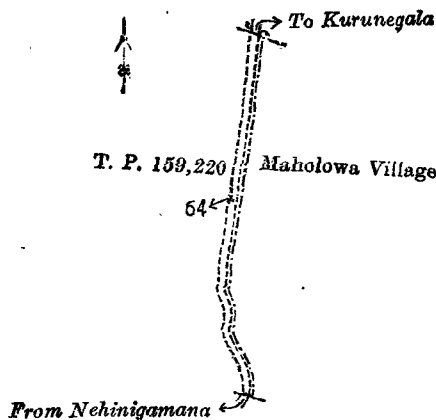
A. H. G. DAWSON,  
for Surveyor-General.

XIV.—Preliminary plan 351.

Situation : Talammehera village in Meda Pattu Korale East of Kurunegala District.

Lot.	Name of Land.	Extent, A. B. P.
64	Road	0 1 15

and bounded as follows : on the north by the road from Nehinigamana to Kurunegala ; on the east by the village limit of Maholowa ; on the south by the road from Nehinigamana to Kurunegala ; on the west by T. P. 159,220.



Surveyor-General's Office,  
Colombo, September 4, 1911.

Scale of 8 Chains to an Inch.

A. H. G. DAWSON,  
for Surveyor-General.

Kurunegala S. O. 128—1911.

Kurunegala Notice No. 4,262.

Notice under "The Waste Lands Ordinances of 1897, 1899, 1900, and 1903."

TAKE notice that unless within three months from October 13, 1911, the persons, if any, who claim any interest in the lands hereinafter mentioned or in any one or more of such lands or to some interest therein make claim in person or in writing to the said lands or any of them or to some interest therein to N. A. Hampton, Esq., Special Officer appointed under section 28 of "The Waste Lands Ordinances of 1897, 1899, 1900, and 1903," at his office at Fort, Colombo :

Such Special Officer, in pursuance of the powers vested in him by the said Ordinances, will declare by writing under his hand that the said lands or such of them, as to which no claim has been made, are the property of the Crown.

N. A. HAMPTON,  
Special Officer.

Description of the Lands referred to.

The following lots situated in the village of Yatattawala, in the Meda Pattu Korale West of the Katugampola hatpattu of the Kurunegala District, in the North-Western Province, as described in the annexed diagrams :—

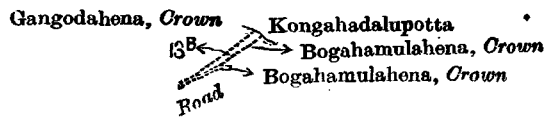
I.—Preliminary plan 330.

Situation : Yatattawala village in Meda Pattu Korale West of Kurunegala District.

Lot.	Name of Land.	Extent, A. B. P.
136	Gansabhawa road	0 0 14

and bounded as follows : on the north by Konganadalupea claimed by R. M. Wimalahamy, Arachchi ; on the east by Bogahamulahena claimed by the Crown ; on the south by a road ; on the west by Gangodahena claimed by the Crown.





Surveyor-General's Office,  
Colombo, September 7, 1911.

Scale of 8 Chains to an Inch.

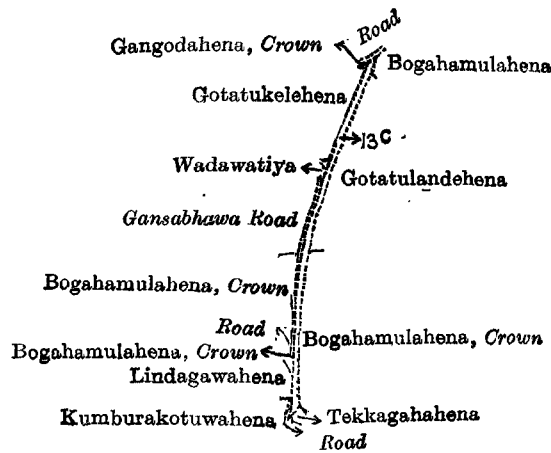
A. H. G. DAWSON,  
for Surveyor-General.

II.—Preliminary plan 330.

Situation : Yatattawala village in Meda Pattu Korale West of Kurunegala District.

Lot.	Name of Land.	Extent, A. R. P.
13c	Gansabhawa road	0 1 20

and bounded as follows : on the north by a road ; on the east by Bogahamulahena claimed by Ratnayaka Mudiyansele Wimalahamy Arachchi, Gotatulandehena sold by the Crown, Bogahamulahena claimed by the Crown ; on the south by Tekkagahahena sold by the Crown, a road ; on the west by Kumburakotuwehena sold by the Crown, Lindagawahena sold by the Crown, Bogahamulahena claimed by the Crown, a road, Bogahamulahena claimed by the Crown, a Gansabhawa road, Wadawatiya sold by the Crown, Gotatukelehena sold by the Crown, Gangodahena claimed by the Crown.



Surveyor-General's Office,  
Colombo, September 7, 1911.

Scale of 8 Chains to an Inch.

A. H. G. DAWSON,  
for Surveyor-General.

III.—Preliminary plan 330.

Situation : Yatattawala village in Meda Pattu Korale West of Kurunegala District.

Lot.	Name of Land.	Extent, A. R. P.
13aj	Gangodahenayaya (Gansabhawa road)	0 0 1

and bounded as follows : on the north by Gangodahena claimed by the Crown ; on the east and south by a Gansabhawa road ; on the west by Gangodahena claimed by the Crown.



Surveyor-General's Office,  
Colombo, September 7, 1911.

Scale of 8 Chains to an Inch.

A. H. G. DAWSON,  
for Surveyor-General.

IV.—Preliminary plan 330.

Situation : Yatattawala village in Meda Pattu Korale West of Kurunegala District.

Lot.	Name of Land.	Extent, A. R. P.
13ak	Bogahamulahena (road)	0 0 3

and bounded as follows : on the north by a Gansabhawa road ; on the east and south by Bogahamulahena claimed by the Crown ; on the west by a Gansabhawa road.



Surveyor-General's Office,  
Colombo, September 7, 1911.

Scale of 8 Chains to an Inch.

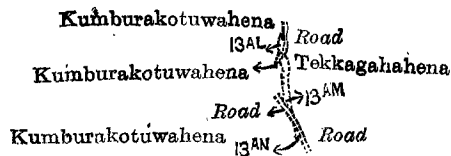
A. H. G. DAWSON,  
for Surveyor-General.

V.—Preliminary plan 330.

Situation : Yatattawala village in Meda Pattu Korale West of Kurunegala District.

Lot.	Name of Land.	Extent, A. R. P.
13al	Kumburakotuwehena (Gansabhawa road)	0 0 2
13am	Tekkagahahena (do.)	0 0 11
13an	Kumburakotuwehena (do.)	0 0 3
		0 0 16

and bounded as follows : on the north by Kumburakotuwehena sold by the Crown, a road ; on the east by Tekkagahahena sold by the Crown, a road ; on the south by Kumburakotuwehena sold by the Crown, a road ; on the west by Kumburakotuwehena sold by the Crown.



Surveyor-General's Office,  
Colombo, September 7, 1911.

Scale of 8 Chains to an Inch.


A. H. G. DAWSON,  
for Surveyor-General.

VI.—Preliminary plan 330.

Situation : Yatattawala village in Meda Pattu Korale West of Kurunegala District.

Lot.	Name of Land.	Extent, A. R. P.
13ao	Kumburakotuwahena (road)	0 0 6

and bounded as follows : on the north and east by a Gansabhawa road ; on the south by Kanuketiyakumburepillawa (Gansabhawa road) ; on the west by Kumburakotuwahena sold by the Crown.



Surveyor-General's Office,  
Colombo, September 7, 1911.

Scale of 8 Chains to an Inch.

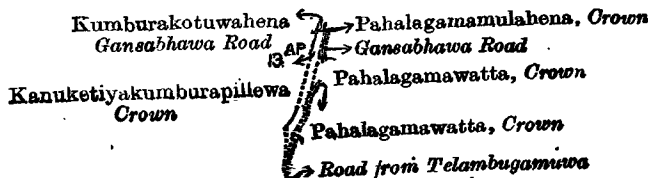
A. H. G. DAWSON,  
for Surveyor-General.

VII.—Preliminary plan 330.

Situation : Yatattawala village in Meda Pattu Korale West of Kurunegala District.

Lot.	Name of Land.	Extent, A. R. P.
13ap	Kanuketiyakumburepillawa (Gansabhawa road)	0 0 27

and bounded as follows : on the north by Kumburakotuwahena (Gansabhawa road) ; on the east by Pahalagamamulahena claimed by the Crown, a Gansabhawa road, Pahalagamawatta claimed by the Crown, a Gansabhawa road ; on the south by a Gansabhawa road ; on the west by Kanuketiyakumburepillawa claimed by the Crown.



Surveyor-General's Office,  
Colombo, September 7, 1911.

Scale of 8 Chains to an Inch.

A. H. G. DAWSON,  
for Surveyor-General.

VIII.—Preliminary plan 330.

Situation : Yatattawala village in Meda Pattu Korale West of Kurunegala District.

Lot.	Name of Land.	Extent, A. R. P.
21d	Kunmetiyamukalana	69 0 35

and bounded as follows : on the north by Palugahamulawatta sold by the Crown, Lindagawapitiyekella sold by the Crown, Lindagawapitiywatta sold by the Crown, Polhenewatta sold by the Crown, Yabarabodahena claimed by the Crown ; on the east by Yabarabodahena claimed by the Crown, Varalahena claimed by the Crown, Gorakgahamulawatta sold by the Crown, Migahamulawatta sold by the Crown, Pinwatta claimed by the Crown, Pinwattehena claimed by the Crown, Pinwattekele claimed by the Crown, Delgahamulamukalana claimed by the Crown, Delgahamulahena claimed by Jayasundara Mudiyanseelage Anigehamy and others ; on the south by the village limit of Telambugamuwa ; on the west by a road.

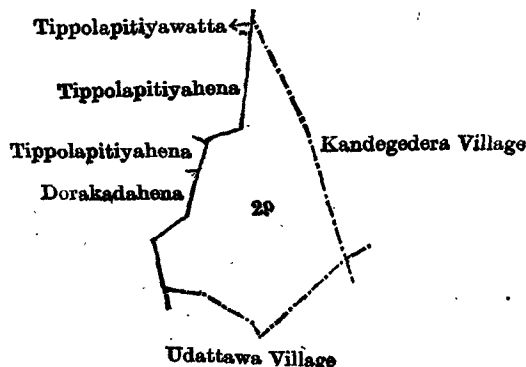
[For Diagram see page 1095.]

IX.—Preliminary plan 330.

Situation : Yatattawala village in Meda Pattu Korale West of Kurunegala District.

Lot.	Name of Land.	Extent, A. R. P.
29	Yatatawelamukalana	5 0 15

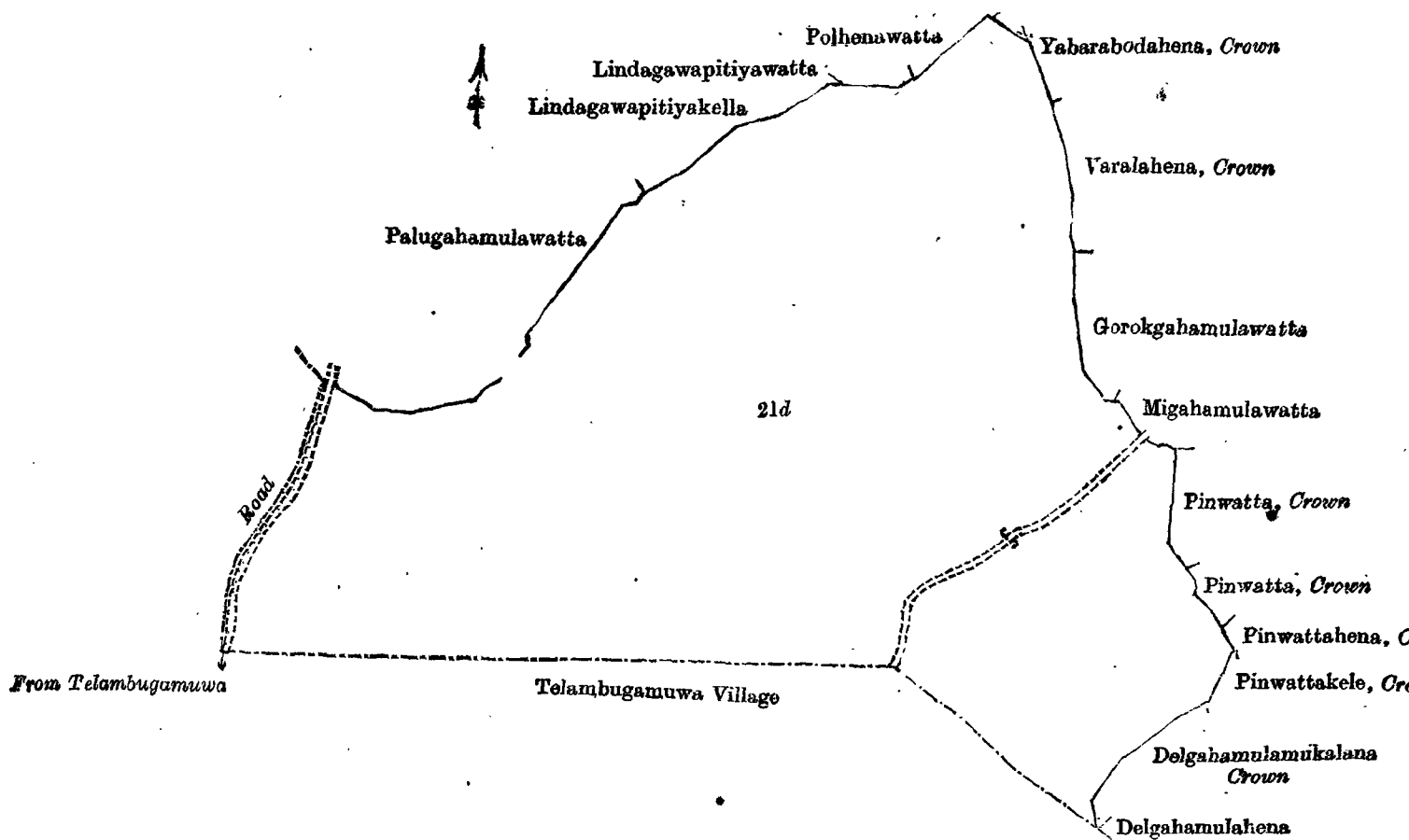
and bounded as follows : on the north and east by the village limit of Kandegedera ; on the south by the village limit of Udattawa ; on the west by Dorakadahena sold by the Crown, Tippolapitiyhena sold by the Crown, Tippolapitiywatta sold by the Crown.



Surveyor-General's Office,  
Colombo, September 7, 1911.

Scale of 8 Chains to an Inch.  
Kurunegala S. O. 129—1911.

A. H. G. DAWSON,  
for Surveyor-General.



Surveyor-General's Office,  
Colombo, September 7, 1911.

Scale of 8 Chains to an Inch.

A. H. G. DAWSON,  
for Surveyor-General.

## FINAL ORDERS.

### Hambantota S. O. No. 603.

Order under Section 4, Sub-section (1), of "The Waste Lands Ordinances of 1897, 1899, 1900, and 1903,"  
admitting Land to be Private Property.

In the matter of the land commonly called or known as Mehimullakumbureatmaga, situate in the village of Welipitiya, in the East Giruwa pattu of the Hambantota District, in the Southern Province, and of "The Waste Lands Ordinances of 1897, 1899, 1900, and 1903."

WHEREAS in pursuance of section 1 of the said Ordinances it was duly notified on March 24, 1911, that if no claim to the land commonly called or known as Mehimullakumbureatmaga, situate in the village of Welipitiya, in the East Giruwa pattu of the Hambantota District, in the Southern Province, containing in extent 1 acre 1 rood and 22 perches, and shown as lot 51o in preliminary plan 391, as described in the annexed diagram, was made to Charles Valentine Brayne, Special Officer appointed under section 28 of the said Ordinances, within the period of three months from the date specified in such notice, such land would be deemed the property of Crown, and dealt with on account of the Crown (*vide* Notice No. 4,027):

And whereas Ekanayakage Heen Appu of Welipitiya made claim thereto, and I, Charles Valentine Brayne, Special Officer appointed under section 28 of the said Ordinances, made due inquiry into such claim, I do hereby admit the claim of the said claimant to the said land, as more fully described herein below, under section 4, sub-section (1), of the said Ordinances.

#### Description of the Land referred to.

The following lot situated in the village of Welipitiya, in the East Giruwa pattu of the Hambantota District, in the Southern Province, as described in the annexed diagram:—

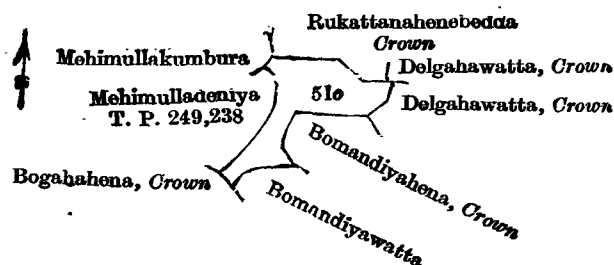
Preliminary plan 391. Field sheet P/11/17-25.  
Situation: Welipitiya village in East Giruwa pattu of Hambantota District.

Lot.	Name of Land.	Extent, A. R. P.
51o	Mehimullakumbureatmaga	1 1 22

and bounded as follows: on the north by Rukattanahenebedda belonging to the Crown, Delgahawatta claimed by the Crown; on the east by Delgahawatta belonging to the Crown, Bomandiyahena belonging to the Crown; on the south by Bomandiyawatta claimed by Ekanayakage Kalu Appu, Bogahahena belonging to the Crown; on the west by Mehimulle-deniya (T. P. 249,238), Mehimullekumbura claimed by Munasin Arachchige Dingi Appu.

August 17, 1911.

C. V. BRAYNE,  
Special Officer.



Surveyor-General's Office,  
Colombo, December 30, 1910.

Scale of 8 Chains to an Inch.

A. H. G. DAWSON,  
for Surveyor-General.

### Hambantota S. O. No. 604.

#### Order under Section 4, Sub-section (1), of "The Waste Lands Ordinances of 1897, 1899, 1900, and 1903," declaring Land to be Crown Property.

In the matter of the land commonly called or known as Pohotawalekoratuwa, situate in the village of Welipitiya, in the East Giruwa pattu of the Hambantota District, in the Southern Province, and of "The Waste Lands Ordinances of 1897, 1899, 1900, and 1903."

WHEREAS in pursuance of section 1 of the said Ordinances it was duly notified on March 24, 1911, that if no claim to the land commonly called or known as Pohotawalekoratuwa, situate in the village of Welipitiya, in the East Giruwa pattu of the Hambantota District, in the Southern Province, and containing in extent 2 roods and 26 perches, and shown as lot 45 in preliminary plan 391, and in the annexed diagram, was made to Charles Valentine Brayne, Special Officer appointed under section 28 of the said Ordinances, within the period of three months from the date specified in such notice, such land would be deemed the property of the Crown, and dealt with on account of the Crown (*vide* Notice No. 4,027) :

And whereas Ekanayakage Heen Appu of Welipitiya made claim thereto, and whereas the said claimant has withdrawn his claim to the said land, I, Charles Valentine Brayne, Special Officer appointed under section 28 of the said Ordinances, under and by virtue of the powers vested in me in that behalf by section 4 of the said Ordinance, do hereby, on August 17, 1911, order and declare under section 4, sub-section (1), of the said Ordinances, that the said land, as more fully described herein below, is the property of the Crown.

#### Description of the Land referred to.

The following lot situated in the village of Welipitiya, in the East Giruwa pattu of the Hambantota District, in the Southern Province, as described in the annexed diagram :—

Preliminary plan 391. Field sheet P/11/17-25.

Situation : Welipitiya village in East Giruwa pattu of Hambantota District.

Lot.	Name of Land.	Extent, A. R. P.
45	Pohotawalekoratuwa.	0 2 26

and bounded as follows : on the north by Kongahahena belonging to the Crown ; on the east and south by Werakotegodella belonging to the Crown ; on the west by Kongahahena belonging to the Crown.

C. V. BRAYNE,  
Special Officer.

August 17, 1911.



Surveyor-General's Office,  
Colombo, January 25, 1910.

Scale of 8 Chains to an Inch.

J. B. M. RIDOUT,  
for Surveyor-General.

### Hambantota S. O. No. 605.

#### Order under Section 4, Sub-section (1), of "The Waste Lands Ordinances of 1897, 1899, 1900, and 1903," declaring Land to be Crown Property.

In the matter of the land commonly called or known as Delgahawattebedda, situate in the village of Welipitiya, in the East Giruwa pattu of the Hambantota District, in the Southern Province, and of "The Waste Lands Ordinances of 1897, 1899, 1900, and 1903."

WHEREAS in pursuance of section 1 of the said Ordinances it was duly notified on March 24, 1911, that if no claim to the land commonly called or known as Delgahawattebedda, situate in the village of Welipitiya, in the East Giruwa pattu of the Hambantota District, in the Southern Province, containing in extent 1 rood and 3 perches, and shown as lot 51d in preliminary plan 391, as described in the annexed diagram, was made to Charles Valentine Brayne, Special Officer appointed under section 28 of the said Ordinances, within the period of three months from the date specified in such notice, such land would be deemed the property of the Crown, and dealt with on account of the Crown (*vide* Notice No. 4,027) :

And whereas Singachehi Wijesundarage Kalu Appu of Welipitiya made claim thereto, and whereas the said claimant has withdrawn his claim to the said land, I, Charles Valentine Brayne, Special Officer appointed under section 28 of the said Ordinances, under and by virtue of the powers vested in me in that behalf by section 4 of the said Ordinances, do hereby, on August 17, 1911, order and declare under section 4, sub-section (1), of the said Ordinances, that the said land, as more fully described herein below, is the property of the Crown.

#### Description of the Land referred to.

The following lot situated in the village of Welipitiya, in the East Giruwa pattu of the Hambantota District, in the Southern Province, as described in the annexed diagram :—

Preliminary plan 391. Field sheet P/11/17-25.


Situation : Welipitiya village in East Giruwa pattu of Hambantota District.

Lot.	Name of Land.	Extent, A. R. P.
51d	Delgahawattebedda	0 1 3

and bounded as follows : on the north by Delgahawattebedda claimed by the Crown ; on the east by Delgahawattebedda belonging to the Crown ; on the south by Delgahawattebedda sold by the Crown ; on the west by Delgahawattebedda sold by the Crown, Madittehena belonging to the Crown.

August 17, 1911.

C. V. BRAYNE,  
Special Officer.



Surveyor-General's Office,  
Colombo, December 30, 1910.

Scale of 8 Chains to an Inch.

A. H. G. DAWSON,  
for Surveyor-General.

### Hambantota S. O. No. 606.

#### Order under Section 4, Sub-section (1), of "The Waste Lands Ordinances of 1897, 1899, 1900, and 1903," declaring Land to be Crown Property.

In the matter of the land commonly called or known as Welanketiyehe newatta, situate in the village of Welipitiya, in the East Giruwa pattu of the Hambantota District, in the Southern Province, and of "The Waste Lands Ordinances of 1897, 1899, 1900, and 1903."

WHEREAS in pursuance of section 1 of the said Ordinances it was duly notified on March 24, 1911, that if no claim to the land commonly called or known as Welanketiyehe newatta, situate in the village of Welipitiya, in the East Giruwa pattu of the Hambantota District, in the Southern Province, containing in extent 2 roods and 13 perches, and shown as lot 62 in preliminary plan 391, as described in the annexed diagram, was made to Charles Valentine Brayne, Special Officer appointed under section 28 of the said Ordinances, within the period of three months from the date specified in such notice, such land would be deemed the property of the Crown, and dealt with on account of the Crown (*vide* Notice No. 4,027) :

And whereas Liyanagamage Dionis of Welipitiya made claim thereto, and whereas the said claimant has withdrawn his claim to the said land, I, Charles Valentine Brayne, Special Officer appointed under section 28 of the said Ordinances, under and by virtue of the powers vested in me in that behalf by section 4 of the said Ordinance, do hereby, on August 17, 1911, order and declare under section 4, sub-section (1), of the said Ordinances, that the said land, as more fully described herein below, is the property of the Crown.

#### Description of the Land referred to.

The following lot situated in the village of Welipitiya, in the East Giruwa pattu of the Hambantota District, in the Southern Province, as described in the annexed diagram :—

Preliminary plan 391. Field sheet P/11/18-26.

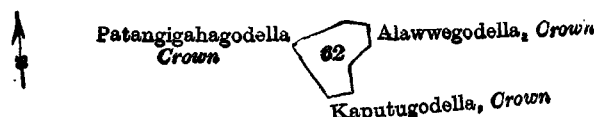
Situation : Welipitiya village in East Giruwa pattu of Hambantota District.

Lot.	Name of Land.	Extent, A. R. P.
62	Welanketiyehe newatta	0 2 13

and bounded as follows : on the north by Patangigahagodella belonging to the Crown ; on the east by Alawwegodella belonging to the Crown ; on the south by Kaputugodella belonging to the Crown ; on the west by Patangigahagodella belonging to the Crown.

August 17, 1911.

C. V. BRAYNE,  
Special Officer.



Surveyor-General's Office,  
Colombo, December 30, 1910.

Scale of 8 Chains to an Inch.

A. H. G. DAWSON,  
for Surveyor-General.

### Hambantota S. O. No. 607.

#### Order under Section 2 of "The Waste Lands Ordinances of 1897, 1899, 1900, and 1903," declaring Lands to be Crown Property.

In the matter of the lands commonly called or known as Kohombagahawatta and Ketakelagahawatta, situate in the village of Welipitiya, in the East Giruwa pattu of the Hambantota District, in the Southern Province, and of "The Waste Lands Ordinances of 1897, 1899, 1900, and 1903."

THE notice required by section 1 of "The Waste Lands Ordinances of 1897, 1899, 1900, and 1903," having been duly published in manner prescribed by that section in respect of the above-named lands (*vide* Notice No. 4,027), and no claim having been made to the said lands or to any interest therein within the period of three months from the date specified in the said notice, I, Charles Valentine Brayne, Special Officer appointed under section 28 of the said Ordinances, under and by virtue of the powers vested in me in that behalf by section 2 of the said Ordinances, do hereby, on August 17, 1911, order and declare that the said lands, as more fully described herein below, situate in the village of Welipitiya, in the East Giruwa pattu of the Hambantota District, in the Southern Province, and shown as lots 27b and 73a in preliminary plan 391, and in the annexed diagrams, and containing in extent 3 roods and 3 perches, are the property of the Crown.

#### Description of the Lands referred to.

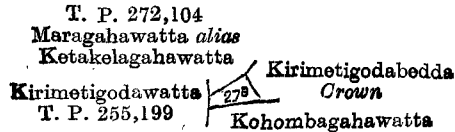
The following lots situated in the village of Welipitiya, in the East Giruwa pattu of the Hambantota District, in the Southern Province, as described in the annexed diagrams :—

I.—Preliminary plan 391. Field sheet P/11/17-25.

Situation : Welipitiya village in East Giruwa pattu of Hambantota District.

Lot.	Name of Land.	Extent, A. R. P.
27b	Kohombagahawatta	0 0 26

and bounded as follows : on the north by Maragahawatta *alias* Ketakelagahawatta sold by the Crown (T. P. 272,104) ; on the east by Kiritmetigodabedda belonging to the Crown ; on the south by Kohombagahawatta claimed by Ekanayaka Suriyage Kalu Appu ; on the west by Kiritmetigodawatta (T. P. 255,199).



Surveyor-General's Office,  
Colombo, December 30, 1910.

Scale of 8 Chains to an Inch.

A. H. G. DAWSON,  
for Surveyor-General.

II.—Preliminary plan 391. Field sheet P/11/2-10.


Situation : Welipitiya village in West Giruwa pattu of Hambantota District.

Lot.	Name of Land.	Extent, A. R. P.
73a	Ketakelagahawatta	0 2 17

and bounded as follows : on the north by the village limit of Labuhengoda ; on the east by the village limit of Labuhengoda, Lolugahawatta claimed by Don Migel Wickrama Witarana ; on the south and west by Madukonuwegodahena claimed by the Crown.

August 17, 1911.

C. V. BRAYNE,  
Special Officer.



Surveyor-General's Office,  
Colombo, January 24, 1909.

Scale of 8 Chains to an Inch.

J. B. M. RIDOUT,  
for Surveyor-General.

Hambantota S. O. No. 608.

Order under Section 4, Sub-section (1), of "The Waste Lands Ordinances of 1897, 1899, 1900, and 1903," declaring Lands to be Crown Property.

In the matter of the lands commonly called or known as Malittangodella, Koswattehena, &c., situate in the village of Indigetawela, in the West Giruwa pattu of the Hambantota District, in the Southern Province, and of "The Waste Lands Ordinances of 1897, 1899, 1900, and 1903."

WHEREAS in pursuance of section 1 of the said Ordinances it was duly notified on October 29, 1909, that if no claim to the lands commonly called or known as Malittangodella, Koswattehena, &c., situate in the village of Indigetawela, in the West Giruwa pattu of the Hambantota District, in the Southern Province, containing in extent 8 acres 2 roods and 38 perches, and shown as lots 3, 17, 17g, 17b, and 17b1 in preliminary plan 254, as described in the annexed diagrams, was made to Frederick Lewis, Special Officer appointed under section 28 of the said Ordinances, within the period of three months from the date specified in such notice, such land would be deemed the property of the Crown, and dealt with on account of the Crown (*vide* Notice No. 3,610) :

And whereas (1) Deerasin Arachchige Babunhamy, (2) Sonuthara Unnanse of Kotawaya Vihara, made claim thereto, and whereas the said claimants have withdrawn their claims to the said lands, I, Frederick Lewis, Special Officer appointed under section 28 of the said Ordinances, under and by virtue of the powers vested in me in that behalf by section 4 of the said Ordinances, do hereby, on July 12, 1911, order and declare under section 4, sub-section (1), of the said Ordinances, that the said lands as more fully described herein below, are the property of the Crown.

Description of the Lands referred to.

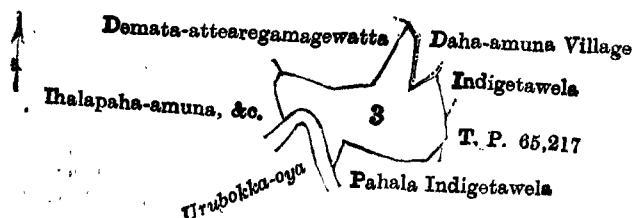
The following lots situated in the village of Indigetawela, in the West Giruwa pattu of the Hambantota District, in the Southern Province, as described in the annexed diagrams :—

I.—Preliminary plan 254.

Situation : Indigetawela village in West Giruwa pattu of Hambantota District.

Lot.	Name of Land.	Extent, A. R. P.
3	Malitangodella	2 0 0

and bounded as follows : on the north by Demata-attearegamagewatta claimed by Don Dionis Gajasinga ; on the east by the village limit of Daha-amuna, Indigetawela claimed by Don Dionis Gajasinga, T. P. 65,217, Pahala Indigetawela claimed by Andreas de Silva of Tangalla ; on the south by Pahala Indigetawela claimed by Andreas de Silva of Tangalla, the Urubokka-oya ; on the west by Thalapaha-amuna claimed by Johannes de Silva Munasinha Dissanayaka and others.



Surveyor-General's Office,  
Colombo, September 27, 1909.

Scale of 8 Chains to an Inch.

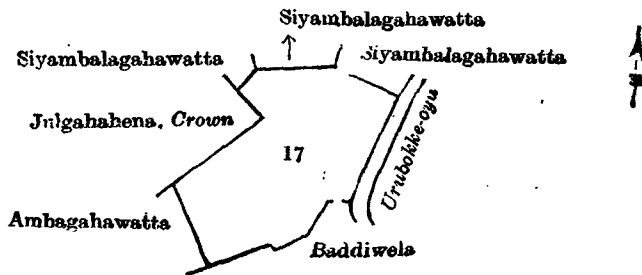
H. O. BARNARD,  
for Surveyor-General.

II.—Preliminary plan 254.

Situation : Indigetawela village in West Giruwa pattu of Hambantota District.

Lot.	Name of Land.	Extent, A. B. P.
17	Koswattehena	4 1 4

and bounded as follows : on the north by Siyambalagahawatta sold by Crown, Siyambalagahawatta declared to be the property of Sonuthara Unnanse, Incumbent of Kotawaya Vihara under the Waste Lands Ordinances, Siyambalagahawatta claimed by Don Dionis Gajasinga ; on the east by the Urubokka-oya ; on the south by Baddiwela, claimed by Don Dionis Gajasinga ; on the west by Ambagahawatta sold by Crown, Julgahahena declaring to be the property of the Crown under the Waste Lands Ordinances.



Surveyor-General's Office,  
Colombo, July 12, 1911.

Scale of 8 Chains to an Inch.

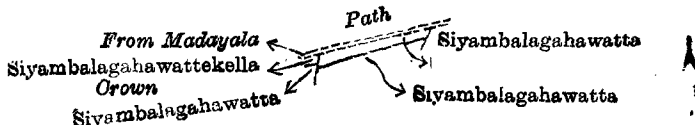
A. H. G. DAWSON,  
for Surveyor-General.

III.—Preliminary plan 254.

Situation : Indigetawela village in West Giruwa pattu of Hambantota District.

Lot.	Name of Land.	Extent, A. B. P.
17g	Koswattahena (road reservation)	0 0 26

and bounded as follows : on the north by a path from Madayala ; on the east by Siyambalagahawatta claimed by Don Dionis Gajasinga ; on the south by Siyambalagahawatta to be declared the property of Sonuthara Unnanse, Incumbent of Kotawaya Vihara under the Waste Lands Ordinances ; on the west by Siyambalagahawatta sold by Crown, Siyambalagahawattakella declared to be the property of the Crown under the Waste Lands Ordinances.



Surveyor-General's Office,  
Colombo, July 12, 1911.

Scale of 8 Chains to an Inch.

A. H. G. DAWSON,  
for Surveyor-General.

IV.—Preliminary plan 254.

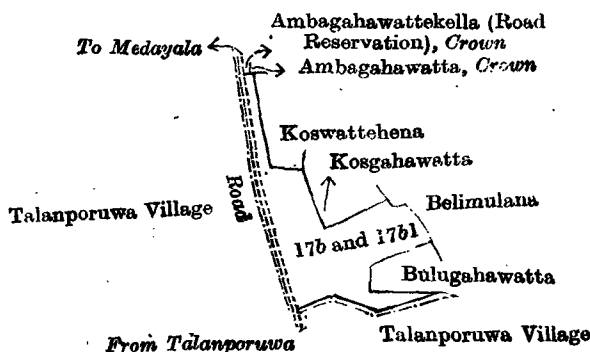
Situation : Indigetawela village in West Giruwa pattu of Hambantota District.

Lot.	Name of Land.	Extent, A. B. P.
17b	Koswattehena	1 3 28
17b1	Koswattahena (road reservation)	0 1 20
		2 1 8

and bounded as follows : on the north by Ambagahawattakella (road reservation) declared to be the property of the Crown under the Waste Lands Ordinances, Ambagahawatta belonging to the Crown ; on the east by by Koswattahena sold by the Crown, Kosgahawatta claimed by Don Dionis Gajasinga and others, Belimulana claimed by ditto, Bulugahawatta claimed by ditto ; on the south by the village limit of Talanporuwa ; on the west by the village limit of Talanporuwa (a road from Talanporuwa to Medayala).

July 12, 1911.

FREDERICK LEWIS,  
Special Officer.



Surveyor-General's Office,  
Colombo, December 14, 1910

Scale of 8 Chains to an Inch.

A. H. G. DAWSON,  
for Surveyor-General.

**Kurunegala S. O. No. 354.**

**Order under Section 2 of "The Waste Lands Ordinances of 1897, 1899, 1900, and 1903," declaring Lands to be Crown Property.**

In the matter of the lands commonly called or known as Karandagahamullahena (road reservation), Talagahamullahena (road reservation), situate in the village of Delmaga, in the Meda Pattu Korale East of the Katugampola hatpattu of the Kurunegala District, in the North-Western Province, and of "The Waste Lands Ordinances of 1897, 1899, 1900, and 1903."

THE notice required by section 1 of "The Waste Lands Ordinances of 1897, 1899, 1900, and 1903," having been duly published in manner prescribed by that section in respect of the above-named lands (*vide* Notice No. 4,087), and no claim having been made to the said lands or to any interest therein within the period of three months from the date specified in the said notice, I, Norman Albert Hampton, Special Officer appointed under section 28 of the said Ordinances, under and by virtue of the powers vested in me in that behalf by section 2 of the said Ordinances, do hereby, on September 4, 1911, order and declare that the said lands, as more fully described herein below, situate in the village of Delmaga, in the Meda Pattu Korale East of the Katugampola hatpattu of the Kurunegala District, in the North-Western Province, and shown as lots 9a and 11c in preliminary plan 369, and in the annexed diagrams, and containing in extent 13 perches, are the property of the Crown.

*Description of the Lands referred to.*

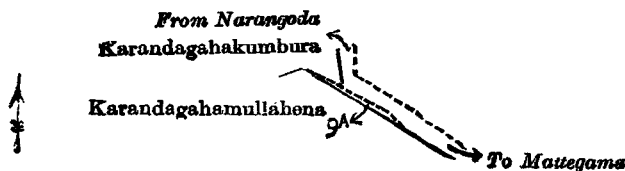
The following lots situated in the village of Delmaga, in the Meda Pattu Korale East of the Katugampola hatpattu of the Kurunegala District, in the North-Western Province, as described in the annexed diagrams:—

**I.—Preliminary plan 369.**

Situation : Delmaga village in Meda Pattu Korale East of Katugampola hatpattu of Kurunegala District.

Lot.	Name of Land.	Extent, A. R. P.
9a	Karandagahamullahena (road reservation)	0 0 3

and bounded as follows : on the north by Karandagahakumbura claimed by James Vedarala ; on the east by the road from Narangoda to Mattegama ; on the south and west by Karandagahamullahena sold by the Crown.



Surveyor-General's Office,  
Colombo, April 22, 1911.

Scale of 4 Chains to an Inch.

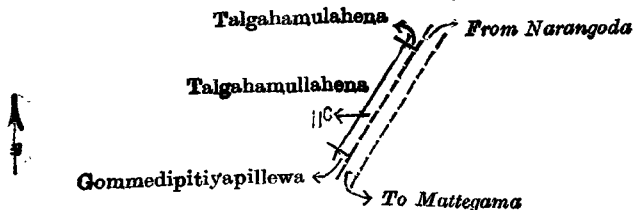
A. H. G. DAWSON,  
for Surveyor-General.

**II.—Preliminary plan 369.**

Situation : Delmaga village in Meda Pattu Korale East of Katugampola hatpattu of Kurunegala District.

Lot.	Name of Land.	Extent, A. R. P.
11c	Talgahamullahena (road reservation)	0 0 10

and bounded as follows : on the north by Talgahamullahena sold by the Crown ; on the east by the road from Narangoda to Mattegama ; on the south by Gommedipitiyapillewa sold by the Crown ; on the west by Talgahamullahena sold by the Crown.



Surveyor-General's Office,  
Colombo, April 22, 1911.

Scale of 8 Chains to an Inch.

A. H. G. DAWSON,  
for Surveyor-General.

**Anuradhapura S. O. No. 680.**

**Order under Section 2 of "The Waste Lands Ordinances of 1897, 1899, 1900, and 1903," declaring Lands to be Crown Property.**

In the matter of the lands commonly called or known as Mahamankadawalahena and Mahamankadawalawela, situate in the village of Mahamankadawala, in the Nuwaragam tulana of the Nuwaragam korale of the Nuwaragam palata, in the North-Central Province, and of "The Waste Lands Ordinances of 1897, 1899, 1900, and 1903."

THE notice required by section 1 of "The Waste Lands Ordinances of 1897, 1899, 1900, and 1903," having been duly published in manner prescribed by that section in respect of the above-named lands (*vide* Notice No. 4,093), and no claim having been made to the said lands or to any interest therein within the period of three months from the date specified in the said notice, I, Walter Ernest Wait, Special Officer appointed under section 28 of the said Ordinances, under and by virtue of the powers vested in me in that behalf by section 2 of the said Ordinances, do hereby, on September 1, 1911, order and declare that the said lands, as more fully described herein below, situate in the village of Mahamankadawala, in the Nuwaragam tulana of the Nuwaragam korale of the Nuwaragam palata, in the North-Central Province, and shown as lots 9g, 9g1, 9g2, 9g3, 9g4, and 9g5 in preliminary plan 503 and in the annexed diagram, and containing in extent 23 acres 3 roods and 2 perches, are the property of the Crown.



*Description of the Lands referred to.*

The following lots situated in the village of Mahamankadawala, in the Nuwaragam tulana of the Nuwaragam korale of the Nuwaragam palata, in the North-Central Province, as described in the annexed diagram :—

## Preliminary plan 503.

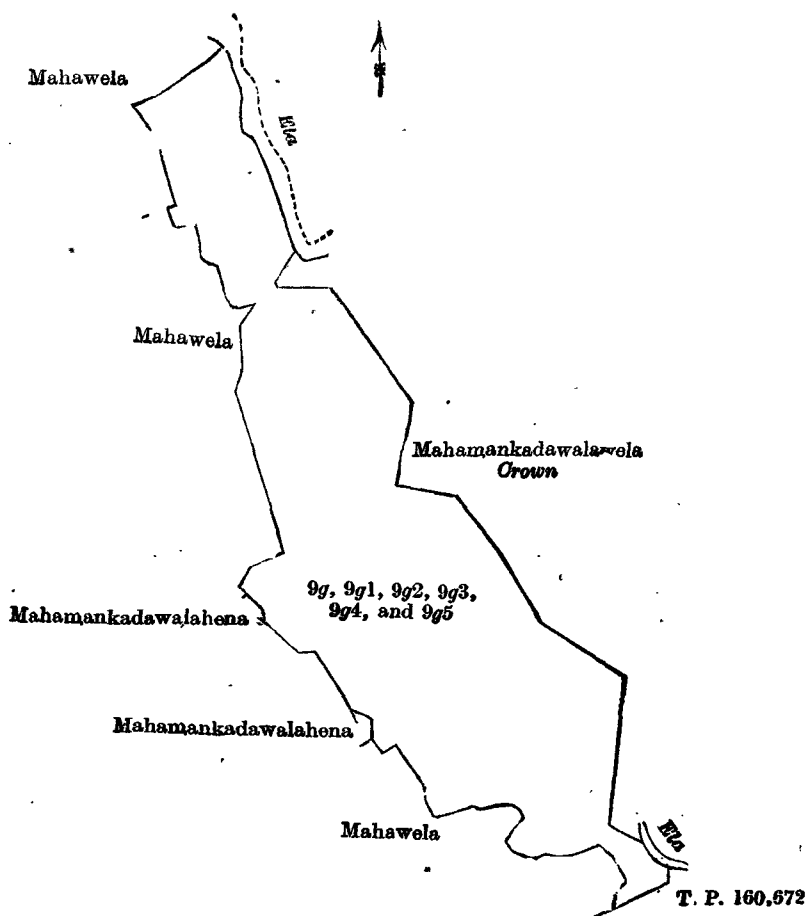
Situation : Mahamankadawala village in Nuwaragam korale of Nuwarakalawiya District.

Lot.	Name of Land.	Extent, A. R. P.	Lot.	Name of Land.	Extent, A. R. P.
9g	Mahamankadawalahena	.. 16 2 26	9g4	Mahamankadawalawela	.. 0 2 10
9g1	Mahamankadawalawela	.. 3 2 5	9g5	Do.	.. 0 2 20
9g2	Do.	.. 2 1 8			
9g3	Do.	.. 0 0 13			23 3 2

and bounded as follows : on the north by Mahawala claimed by Banda Vidane and others ; on the east by an *ela*, Mahamankadawalawela declared to be Crown property under the Waste Lands Ordinances, an *ela*, T. P. 160,672 ; on the south by T. P. 160,672, Mahawala claimed by Banda Vidane and others ; on the west by Mahamankadawalahena (private), Mahawala claimed by Banda Vidane and others.

September 1, 1911.

W. E. WAIT,  
Special Officer.



Surveyor-General's Office,  
Colombo, April 26, 1911.

Scale of 8 Chains to an Inch.

A. H. G. DAWSON,  
for Surveyor-General.

## Anuradhapura S. O. No. 681.

Order under Section 2 of "The Waste Lands Ordinances of 1897, 1899, 1900, and 1903,"  
declaring Lands to be Crown Property.

In the matter of the lands commonly called or known as Sirikulamawela (abandoned encroachment, Crown), situate in the village of Sirikulama, in the Nambade tulana of the Eppawala korale of the Nuwaragam palata, in the North-Central Province, and of "The Waste Lands Ordinances of 1897, 1899, 1900, and 1903."

THE notice required by section 1 of "The Waste Lands Ordinances of 1897, 1899, 1900, and 1903," having been duly published in manner prescribed by that section in respect of the above-named lands (*vide* Notice No. 4,092), and no claim having been made to the said lands or to any interest therein within the period of three months from the date specified in the said notice, I, Walter Ernest Wait, Special Officer appointed under section 28 of the said Ordinances, under and by virtue of the powers vested in me in that behalf by section 2 of the said Ordinances, do hereby, on August 28, 1911, order and declare that the said lands, as more fully described herein below, situate in the village of Sirikulama, in the Nambade tulana of the Eppawala korale of the Nuwaragam palata, in the North-Central Province, and shown as lots 4 and 4a in preliminary plan 530, and in the annexed diagram, and containing in extent 3 roods and 26 perches, are the property of the Crown.

*Description of the Lands referred to.*

The following lots situated in the village of Sirikulama, in the Nambade tulana of the Eppawala korale of the Nuwaragam palata, in the North-Central Province, as described in the annexed diagram:—

Preliminary plan 530.

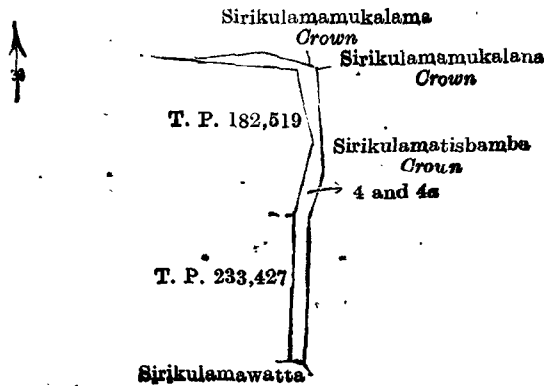
Situation: Sirikulama village in Nambade tulana of Eppawala korale.

Lot.	Name of Land.	Extent, A. R. P.
4	Sirikulamawela (abandoned encroachment, Crown) ..	0 0 36
4a	Do. ( do. ) ..	0 2 36
		0 2 26

and bounded as follows: on the north by Sirikulamamukalana declared to be Crown property under the Waste Lands Ordinances; on the east by Sirikulamatisbamba declared to be Crown property under the Waste Lands Ordinances; on the south by Sirikulamawatta (private); on the west by T. Ps. 233,427 and 182,519.

August 28, 1911.

W. E. WAIT,  
Special Officer.



Surveyor-General's Office,  
Colombo, April 26, 1911.

Scale of 8 Chains to an Inch.

A. H. G. DAWSON,  
for Surveyor-General.

Anuradhapura S. O. No. 682.

Order under Section 2 of "The Waste Lands Ordinances of 1897, 1899, 1900, and 1903," declaring Lands to be Crown Property.

In the matter of the lands commonly called or known as part of Mahawela and Landukele, situate in the village of Kapirigama, in the Ihala Kende tulana of the Kende korale of the Nuwaragam palata, in the North-Central Province, and of "The Waste Lands Ordinances of 1897, 1899, 1900, and 1903."

The notice required by section 1 of "The Waste Lands Ordinances of 1897, 1899, 1900, and 1903," having been duly published in manner prescribed by that section in respect of the above-named lands (*vide* Notice No. 4,091), and no claim having been made to the said lands or to any interest therein within the period of three months from the date specified in the said notice, I, Walter Ernest Wait, Special Officer appointed under section 28 of the said Ordinances, under and by virtue of the powers vested in me in that behalf by section 2 of the said Ordinances, do hereby, on August 28, 1911, order and declare that the said lands, as more fully described herein below, situate in the village of Kapirigama, in the Ihala Kende tulana of the Kende korale of the Nuwaragam palata, in the North-Central Province, and shown as lots 9, 9a, 9b, 9c, 9d, 9e, 9f, 9g, and 31 in preliminary plan 551, and in the annexed diagrams, and containing in extent 1 acre 3 rods and 36 perches, are the property of the Crown.

*Description of the Lands referred to.*

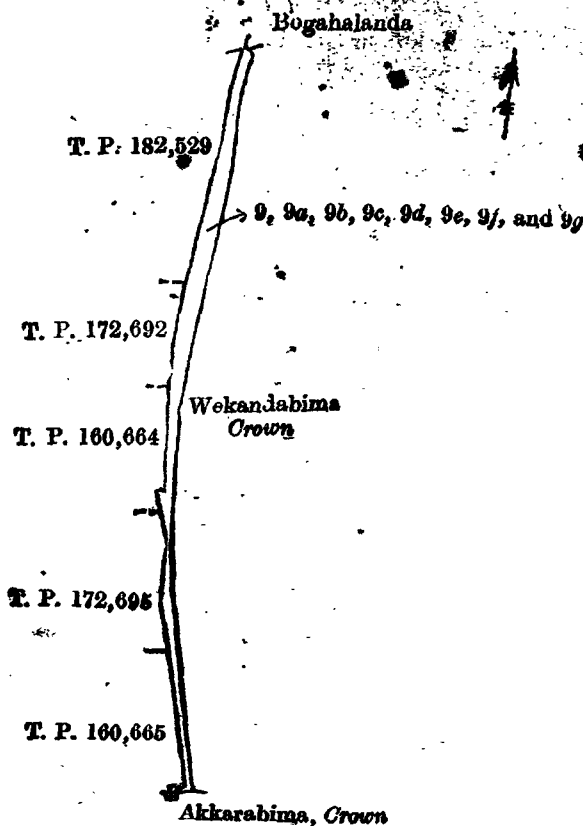
The following lots situated in the village of Kapirigama, in the Ihala Kende tulana of the Kende korale of the Nuwaragam palata, in the North-Central Province, as described in the annexed diagrams:—

I.—Preliminary plan 551.

Situation: Kapirigama village in Kende korale of Nuwarakalawiya District.

Lot.	Name of Land.	Extent, A. R. P.	Lot.	Name of Land.	Extent, A. R. P.
9	Part of Mahawela	0 2 36	9e	Part of Mahawela	0 1 4
9a	Do.	0 0 9	9f	Do.	0 0 27
9b	Do.	0 0 4	9g	Do.	0 0 4
9c	Do.	0 0 2			
9d	Do.	0 0 21			1 1 27

and bounded as follows: on the north by Boghalanda declared to be Crown property under the Waste Lands Ordinances and now sold by the Crown; on the east by Welandabima declared to be Crown property under the Waste Lands Ordinances; on the south by Akkarabima declared to be Crown property under the Waste Lands Ordinances; on the west by T. Ps. 160,665, 172,695, 160,664, 172,692, and 182,529.



Surveyor-General's Office,  
Colombo, April 25, 1911.

Scale of 8 Chains to an Inch.

A. H. G. DAWSON,  
for Surveyor-General.

II.—Preliminary plan 551.

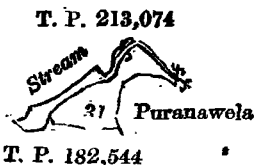
Situation : Kapirigama village in Kende korale of Nuwarakalawiya District.

Lot.	Name of Land.	Extent, A. R. P.
31	Landukele	0. 2 11

and bounded as follows : on the north by T. P. 213,074 ; on the east by Puranawela (private) ; on the south by T. P. 182,544 ; on the west by a stream.

August 28, 1911.

W. E. WAIT,  
Special Officer.



Surveyor-General's Office,  
Colombo, April 25, 1911.

Scale of 8 Chains to an Inch.

A. H. G. DAWSON,  
for Surveyor-General.

Anuradhapura S. O. No. 683.

Order under Section 2 of "The Waste Lands Ordinances of 1897, 1899, 1900, and 1903,"  
declaring Lands to be Crown Property.

In the matter of the lands commonly called or known as Pahalawelakumbura (reservation), P. P. 2,477/7,682, &c., situate in the village of Talgehewa, in the Pahala Kende tulana of the Kende korale of the Nuwaragam palata, in the North-Central Province, and of "The Waste Lands Ordinances of 1897, 1899, 1900, and 1903."

The notice required by section 1 of "The Waste Lands Ordinances of 1897, 1899, 1900, and 1903," having been duly published in manner prescribed by that section in respect of the above-named lands (*vide* Notice No. 4,090), and no claim having been made to the said lands or to any interest therein, within the period of three months from the date specified in the said notice, I, Walter Ernest Wait, Special Officer appointed under section 28 of the said Ordinances, under and by virtue of the powers vested in me in that behalf by section 2 of the said Ordinances, do hereby on August 28, 1911, order and declare that the said lands, as more fully described herein below, situate in the village of Talgehewa, in the Pahala-kende tulana of the Kende korale of the Nuwaragam palata, in the North-Central Province, and shown as lots 9, 11, and 12 in preliminary plan 533, and in the annexed diagrams, and containing in extent 1 acre 1 rood 19 perches, are the property of the Crown.

Description of the Lands referred to.

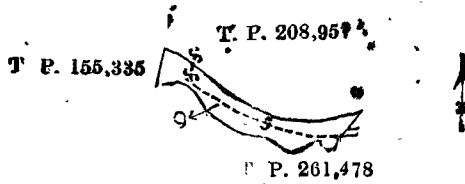
The following lots situated in the village of Talgehewa, in the Pahala Kende tulana of the Kende korale of the Nuwaragam palata, in the North-Central Province, as described in the annexed diagrams.—

I.—Preliminary plan 533.

Situation : Talgehewa village in Kende korale of Nuwarakalawiya District.

Lot.	Name of Land.	Extent, A. R. P.
9	Pahalawelakumbura (reservation), P. P. 2,477/7,682.	1. 0. 6

and bounded as follows: on the north and east by T. P. 208,957; on the south by T. P. 261,478; on the west by T. P. 155,335.



Surveyor-General's Office,  
Colombo, April 21, 1911.

Scale of 8 Chains to an Inch.

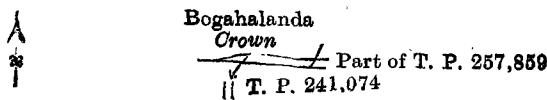
A. H. G. DAWSON,  
for Surveyor-General.

II.—Preliminary plan 533.

Situation: Talgehewa village in Kende korale of Nuwarakalawiya District.

Lot.	Name of Land.	Extent, A. B. P.
11	Pahalawelakumbura	0 0 14

and bounded as follows: on the north by Bogahalanda declared to be Crown property under the Waste Lands Ordinances; on the east by a part of T. P. 257,859; on the south by T. P. 241,074; on the west by Bogahalanda declared to be Crown property under the Waste Lands Ordinances.



Surveyor-General's Office,  
Colombo, April 21, 1911.

Scale of 8 Chains to an Inch.

A. H. G. DAWSON,  
for Surveyor-General.

III.—Preliminary plan 533.

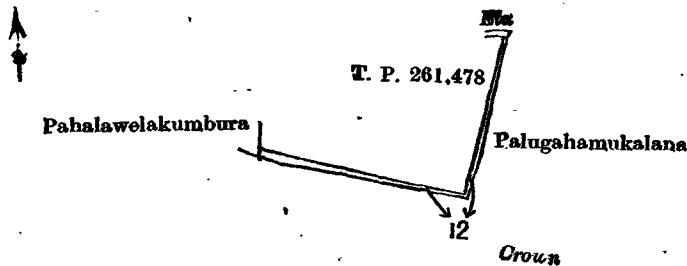
Situation: Talgehewa village in Kende korale of Nuwarakalawiya District.

Lot.	Name of Land.	Extent, A. B. P.
12	Pahalawelakumbura	0 0 39

and bounded as follows: on the north by T. P. 261,478, an ela; on the east and south by Palugahamukalana declared to be Crown property under the Waste Lands Ordinances; on the west by Pahalawelakumbura claimed by Ana Tamby Lebbe and others.

August 28, 1911.

W. E. WAIT,  
Special Officer.



Surveyor-General's Office,  
Colombo, April 21, 1911.

Scale of 8 Chains to an Inch.

A. H. G. DAWSON,  
for Surveyor-General.

Order under Section 2 of "The Waste Lands Ordinances of 1897, 1899, 1900, and 1903,"  
declaring Lands to be Crown Property.

In the matter of the lands commonly called or known as Udapanwaladeniya, Kudaluwaladeniya, and Kumburawaliyagoda, situate in the village of Makandura, in the Kandaboda pattu of the Matara District, in the Southern Province, and of "The Waste Lands Ordinances of 1897, 1899, 1900, and 1903."

THE notice required by section 1 of "The Waste Lands Ordinances of 1897, 1899, 1900, and 1903," having been duly published in manner prescribed by that section in respect of the above-named lands (*vide* Notice No. 4,052), and no claim having been made to the said lands or to any interest therein within the period of three months from the date specified in the said notice, I, Arthur Charles Allnutt, Assistant Government Agent, Matara, under and by virtue of the powers vested in me in that behalf by section 2 of the said Ordinances, do hereby on July 22, 1911, order and declare that the said lands, as more fully described herein below, situate in the village of Makandura, in the Kandaboda pattu of the Matara District, in the Southern Province, and shown as lots 6, 41, and 25 in block survey preliminary plan 88, and in the annexed diagrams, and containing in extent about 3 acres 2 roods and 24 perches, are the property of the Crown.

Description of the Lands referred to.

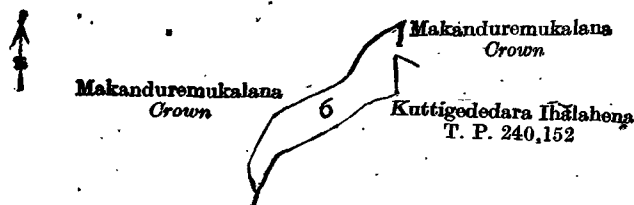
The following lots situated in the village of Makandura, in the Kandaboda pattu of the Matara District, in the Southern Province, as described in the annexed diagrams:—

I.—Block survey preliminary plan 88. Field sheet O/20/19.

Situation: Makandura village in Kandaboda pattu of the Matara District.

Lot.	Name of Land.	Extent, A. B. P.
6	Udapanwaladeniya	1 0 39

and bounded as follows: on the north by Makanduremukalana declared to be the property of Crown under the Waste Lands Ordinance; on the east by Makanduremukalana declared to be the property of Crown under the Waste Lands Ordinance and Kuttigedara Ihalahena, T. P. 240,152; on the south by Makanduremukalana declared to be the property of Crown under the Waste Lands Ordinance and Kuttigedara Ihalahena, T. P. 240,152; and on the west by Makanduremukalana declared to be the property of Crown under the Waste Lands Ordinance.



Surveyor-General's Office,  
Colombo, December 2, 1910.

Scale of 8 Chains to an Inch.

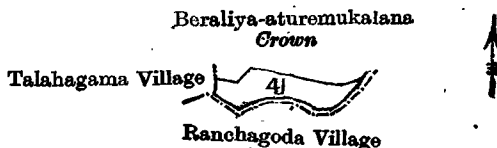
A. H. G. DAWSON,  
for Surveyor-General.

II.—Block survey preliminary plan 88. Field sheet O/20/17-25.

Situation: Makandura village in Kandaboda pattu of the Matara District.

Lot.	Name of Land.	Extent, A. B. P.
41	Kudaluwaladeniya	0 2 5

and bounded as follows: on the north by Beraliya-aturemukalana declared to be the property of Crown under the Waste Lands Ordinance; on the east by Ranchagoda village; on the south by Ranchagoda village; and on the west by Talahagama village.



Surveyor-General's Office,  
Colombo, December 2, 1910.

Scale of 8 Chains to an Inch.

A. H. G. DAWSON,  
for Surveyor-General.

III.—Block survey preliminary plan 88. Field sheet O/20/18-26.

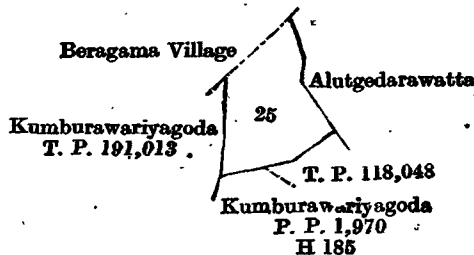
Situation: Makandura village in Kandaboda pattu of the Matara District.

Lot.	Name of Land.	Extent, A. B. P.
25	Kumburawariyagoda	1 3 20

and bounded as follows: on the north by Beragama village; on the east by Alutgedarawatta claimed by Hittetiyege Kaluhamy and others; on the south by Kumburawariyagoda, P. P. 1,970/H 185 and T. P. 118,048, claimed by Kansawage Babuwe and others; and on the west by Beragama village, Kumburawariyagoda, T. P. 191,013, claimed by Kansawage Babuwe and others.

Matara, July 22, 1911.

A. C. ALLNUTT,  
Assistant Government Agent.



Surveyor-General's Office,  
Colombo, December 2, 1910.

Scale of 8 Chains to an Inch.

A. H. G. DAWSON,  
for Surveyor-General.