

Ceylon Government Gazette

Published by Authority.

No. 6,467 — FRIDAY, OCTOBER 20, 1911.

PART I.—General; Minutes, Proclamations, Appointments,
and General Government Notifications.

PART II.—Legal and Judicial.

PART III.—Provincial Administration.

PART IV.—Land Settlement.

PART V.—Mercantile, Marine, Municipal, Local, &c.

Separate paging is given to each Part in order that it may be filed separately.

Part IV.—Land Settlement.

	PAGE		PAGE
Preliminary Notices	1107	Final Orders	1114

PRELIMINARY NOTICES.

Hambantota Notice No. 4,263.

Notice under "The Waste Lands Ordinances of 1897, 1899, 1900, and 1903."

TAKE notice that unless within three months from October 20, 1911, the persons, if any, who claim any interest in the lands hereinafter mentioned or in any one or more of such lands make claim in person or in writing to the said lands or any of them or to some interest therein to W. E. Wait, Esq., Special Officer appointed under section 28 of "The Waste Lands Ordinances of 1897, 1899, 1900, and 1903," at his office at Fort, Colombo :

Such Special Officer, in pursuance of the powers vested in him by the said Ordinances, will declare by writing under his hand that the said lands or such of them, as to which no claim has been made, are the property of the Crown.

W. E. WAIT,
Special Officer.

Description of the Lands referred to.

The following lots situated in the village of Kahandaduwa, in the West Giruwa pattu of the Hambantota District, in the Southern Province, as described in the annexed diagrams :—

I.—Preliminary plan 324.

Situation : Kahandaduwa village in West Giruwa pattu of Hambantota District.

Lot.	Name of Land.	Extent, A. R. P.	Lot.	Name of Land.	Extent, A. R. P.
1	Joolgahayaya, Galwalayaya, Medapamagayaya, Palugasayaya, Julpataneyaya, Udawewa-ambalamekella, Boraluyaya, Gurugodayaya, Galpotummullegodakella, Medaduweyaya, Siyambalagahayatthenkella, Julgahawattehenkella, Siyambalagahayaya, Iripatyaya, Iripatyaye-addarawatta, Galpotumulla-addarawattekella, Julgaskoratuwelanda, Kepunkadapawaragodella	587 1 17	10	Amunugilma	0 1 39
1i	Suriyagahawatta	4 0 0	11	Julgagodella	1 3 5
1m	Julgahawatta	0 2 2	12	Amunugodella	3 3 25
2	Helambagahawekada, Galpotumulla, Pabalugalmulla	45 0 0	13	Pansalagodella	10 3 13
8	Deniyewala (water-hole)	0 0 20	14	Karawgahadeniya	0 2 8
			17	Karawgasduwebedikella	1 0 24
			18	Punchimulla	4 2 6
			19	Do.	2 2 35
			22	Punchimullekumburekella	0 3 21
			30	Kahandakalupuwa	11 0 30
			31	Debaragasgodella	0 0 37
			32	Mahaduwaoya-addaragodella	0 1 24
			33	Do.	0 2 21
					676 1 7

and bounded as follows : on the north by the village limit of Ranna ; on the east by the village limit of Kahandamodara ; on the south by the village limit of Kahandamodara, Imbulgahawatta claimed by Yalagamage Samuel Appu, Gulugahawatta claimed by Juwana Hennadige Samuel Appu, Anonagahawatta claimed by Kaluhennadige Konahamy, Neralugahawatta claimed by Juwana Henadige Lama Appu, Kajugahawatta claimed by Suwanda Hennadige Denishamy, Siyambalagahawatta claimed by the Crown, Dodangahawatta claimed by Werasing Padige Baba, Kajugahawatta claimed by Bentota Radage Baba, Imbulgahawatta claimed by Yalagamage Samuel Appu, the village limit of Kahandamodara, the village limit of Kahandawa, Karawgasduwa claimed by Don Disaneris Kumarapperuma, Lunuwaranigahawatta claimed by Devundara Vasinge Babun, Dimbulgahawatta claimed by Jitavacherige Sarisara, Karawgasduwa claimed by Don Disaneris Kumarapperuma, Karawgasduwepawara claimed by Don Disaneris Kumarapperuma, Karawgasduwa claimed by ditto, the village limit of Kahandawa, an oya ; on the west by Mahaduwa claimed by Don Disaneris Kumarapperuma, an oya, Mahaduwa claimed by Don Disaneris Kumarapperuma, Awaladakella claimed by Don Disaneris Kumarapperuma, an oya, a path, Julgaskumbura claimed by Don Disaneris Kumarapperuma, an oya, Kepunakada claimed by Don Disaneris Kumarapperuma, the village limit of Kahandawa.

NOTE.—The following lots lying within the above boundaries are excluded from this notice, and their acreage of 7 acres 1 rood and 4 perches is not included in the acreage of 676 acres 1 rood and 7 perches given above :—

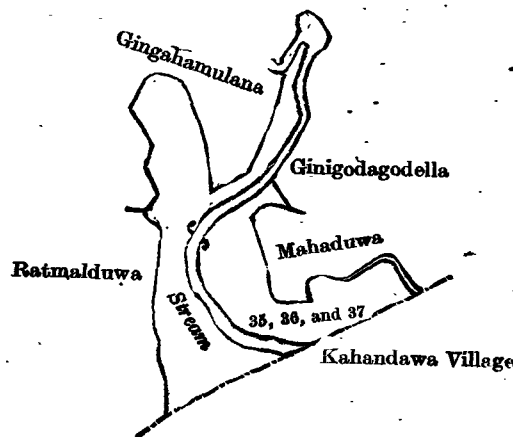
Lot.	Name of Land.	Extent, A. R. P.	Lot.	Name of Land.	Extent, A. R. P.
A 1j ..	Malgahawatta ..	0 0 24	C 23 ..	Siyambalagahawattekella ..	0 2 0
A 1k ..	Siyambalagahawatta ..	0 2 1	C 24 ..	Do. ..	0 1 36
A 1l ..	Suriyagahawatta ..	0 2 21	C 25 ..	Ambagahawattekella ..	0 2 4
A 1n ..	Harambagahawatta ..	0 1 30	C 26 ..	Do. ..	0 1 23
A 3 ..	Galpotumulla-addarawattekella ..	0 3 10	20 ..	Galpotumullegodakella ..	0 1 16
A 4 ..	Siyambalagahawatta ..	0 1 37	21 ..	Do. ..	0 1 32
A 5 ..	Suriyagahawatta ..	0 0 24	29 ..	Medaduwegodapolkella ..	0 0 25
B 1o ..	Dimbulgahawatta ..	0 1 14			
B 6 ..	Pitakella ..	0 1 21			7 1 4
B 7 ..	Pabolugalmulleaddarawatta ..	0 2 6			

[For Diagram see page 1109.]

II.—Preliminary plan 324. Field sheet P/16/55-56 and 63-64.
 Situation : Kahandaduwa village in West Giruwa pattu of Hambantota District.

Lot.	Name of Land.	Extent, A. R. P.
35 ..	Gingahamulana ..	2 1 30
36 ..	Ratmalduwegodella ..	1 0 12
37 ..	Kalapukada ..	2 2 18
		6 0 20

and bounded as follows : on the north by Gingahamulana claimed by Don Juwanis, Constable Arachchi, a stream ; on the east by a stream, Ginigodagodella claimed by Don Disaneris Kumarapperuma, Mahaduwa claimed by ditto, a dola ; on the south by the village limit of Kahandawa ; on the west by Ratmalduwa claimed by Don Juwanis, Constable Arachchi, Gingahamulana claimed by ditto.



Surveyor-General's Office,
 Colombo, February 2, 1911.

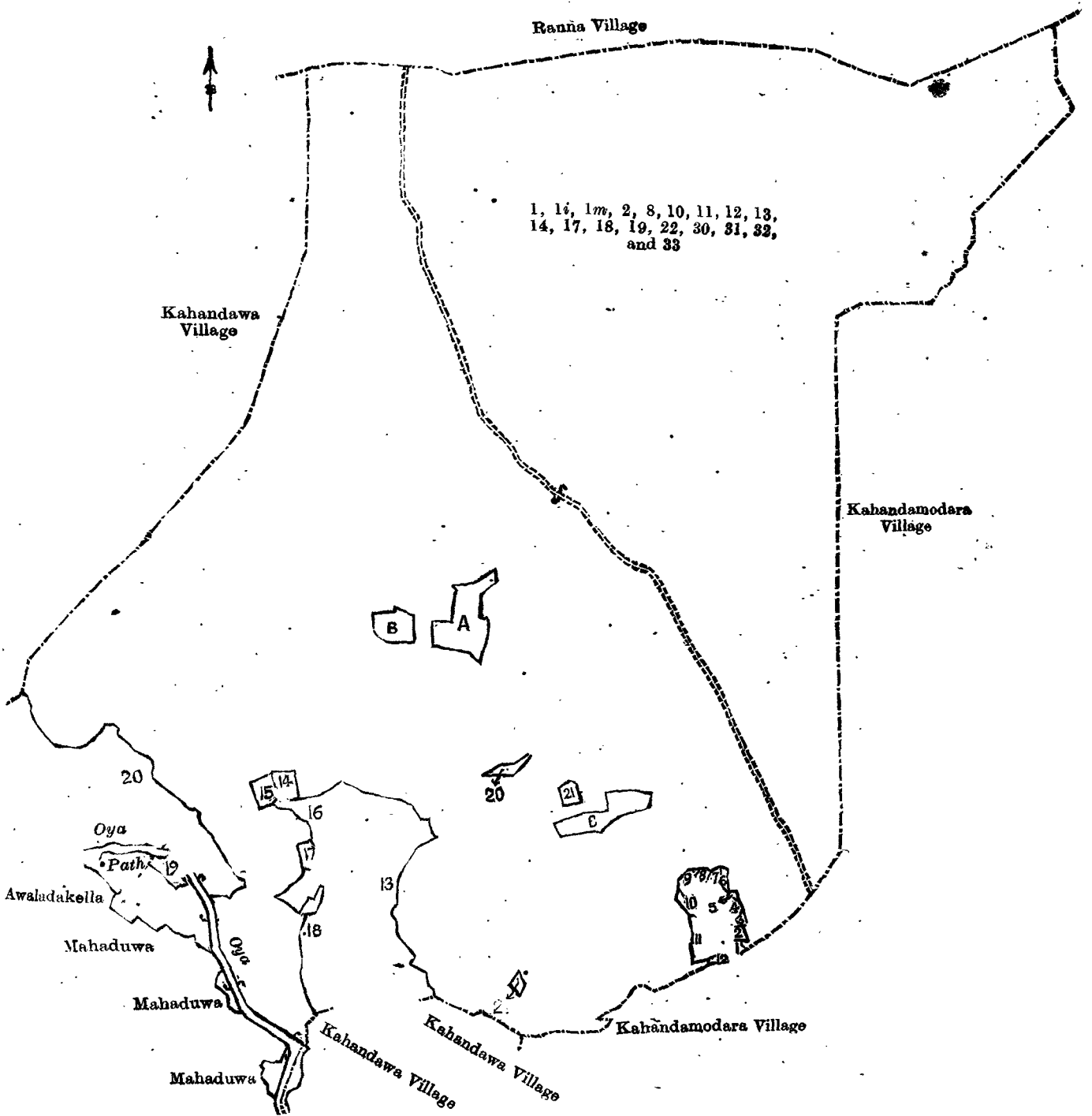
Scale of 8 Chains to an Inch.

A. H. G. DAWSON,
 for Surveyor-General.

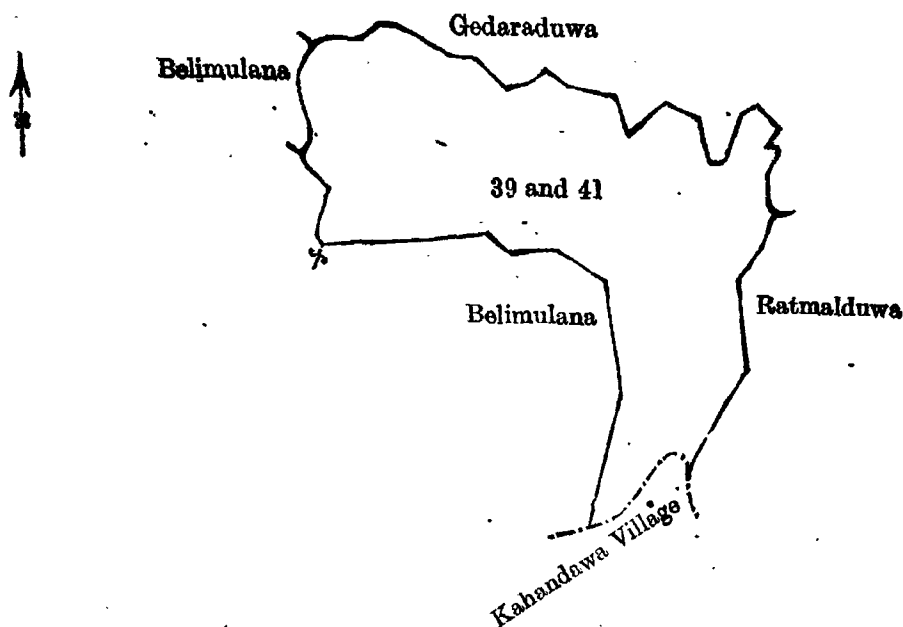
III.—Preliminary plan 324.
 Situation : Kahandaduwa village in West Giruwa pattu of Hambantota District.

Lot.	Name of Land.	Extent, A. R. P.
39 ..	Ratmalduwepurankella and Belimulanepurankella ..	2 3 28
41 ..	Pansalekanatta ..	9 2 0
		12 1 28

and bounded as follows : on the north by Gedaraduwa claimed by Don Juwanis, Constable Arachchi ; on the east by Gedaraduwa claimed by Don Juwanis, Constable Arachchi, Ratmalduwa claimed by ditto ; on the south by the village limit of Kahandawa, Belimulana claimed by Don Juwanis, Constable Arachchi, on the west by Belimulana claimed by Don Juwanis, Constable Arachchi.



- | | |
|-----------------------------|------------------------|
| 1 Imbulgahawatta | 11 Kajugahawatta |
| 2 Gulugahawatta | 12 Imbulgahawatta |
| 3 Anonagahawatta | 13 Karawgasduwa |
| 4 Neralugahawatta | 14 Lunawaranigahawatta |
| 5 Neralugahawatta | 15 Dimbulgahawatta |
| 6 Kajugahawatta | 16 Karawgasduwa |
| 7 Kajugahawatta | 17 Karawgasduwepawara |
| 8 Kajugahawatta | 18 Karawgasduwa |
| 9 Siyambalagahawatta, Crown | 19 Julgaskumbura |
| 10 Dodangahawatta | 20 Kepunakada |



Surveyor-General's Office,
Colombo, February 2, 1911.

Scale of 8 Chains to an Inch.

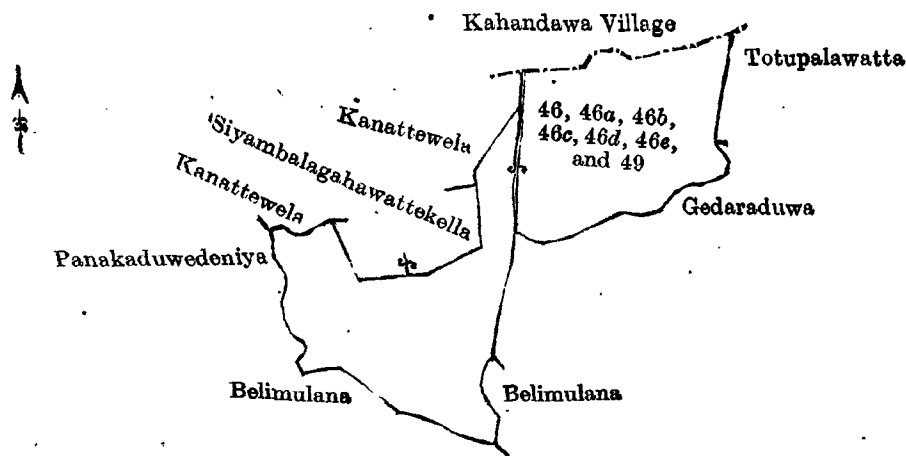
A. H. G. DAWSON,
for Surveyor-General.

IV.—Preliminary plan 324.

Situation : Kahandaduwa village in West Giruwa pattu of Hambantota District.

Lot.	Name of Land.	Extent, A. R. P.	Lot.	Name of Land.	Extent, A. R. P.
46	Tangalleralagewatta	.. 4 1 12	46e	Siyambalagahawatta	.. 0 0 22
46a	Hekadawatta	.. 0 2 1	49	Siyambalagahawattekkella	.. 0 1 13
46b	Siyambalagahakoratuwa	.. 4 1 7			
46c	Panakaduwadaniya	.. 0 1 25			10 0 26
46d	Panakaduwadaniyawatta	.. 0 0 26			

and bounded as follows : on the north by Kanattewela claimed by Don Juwanis, Constable Arachchi, Siyambalagahawattekkella claimed by Kokku Hannedige Janohamy (widow), Kanattewela claimed by Don Juwanis, Constable Arachchi, the village limit of Kahandawa ; on the east by Totupalawatta claimed by Ediriweera Kattadi Achchige Sinnappu, Gedaraduwa claimed by Don Juwanis, Constable Arachchi, Belimulana claimed by ditto ; on the south by Belimulana claimed by Don Juwanis, Constable Arachchi ; on the west by Panakaduwadaniya claimed by Don Juwanis, Constable Arachchi.



Surveyor-General's Office,
Colombo, February 2, 1911.

Scale of 8 Chains to an Inch.

A. H. G. DAWSON,
for Surveyor-General.

V.—Preliminary plan 324.

Situation : Kahandaduwa village in West Giruwa pattu of Hambantota District.

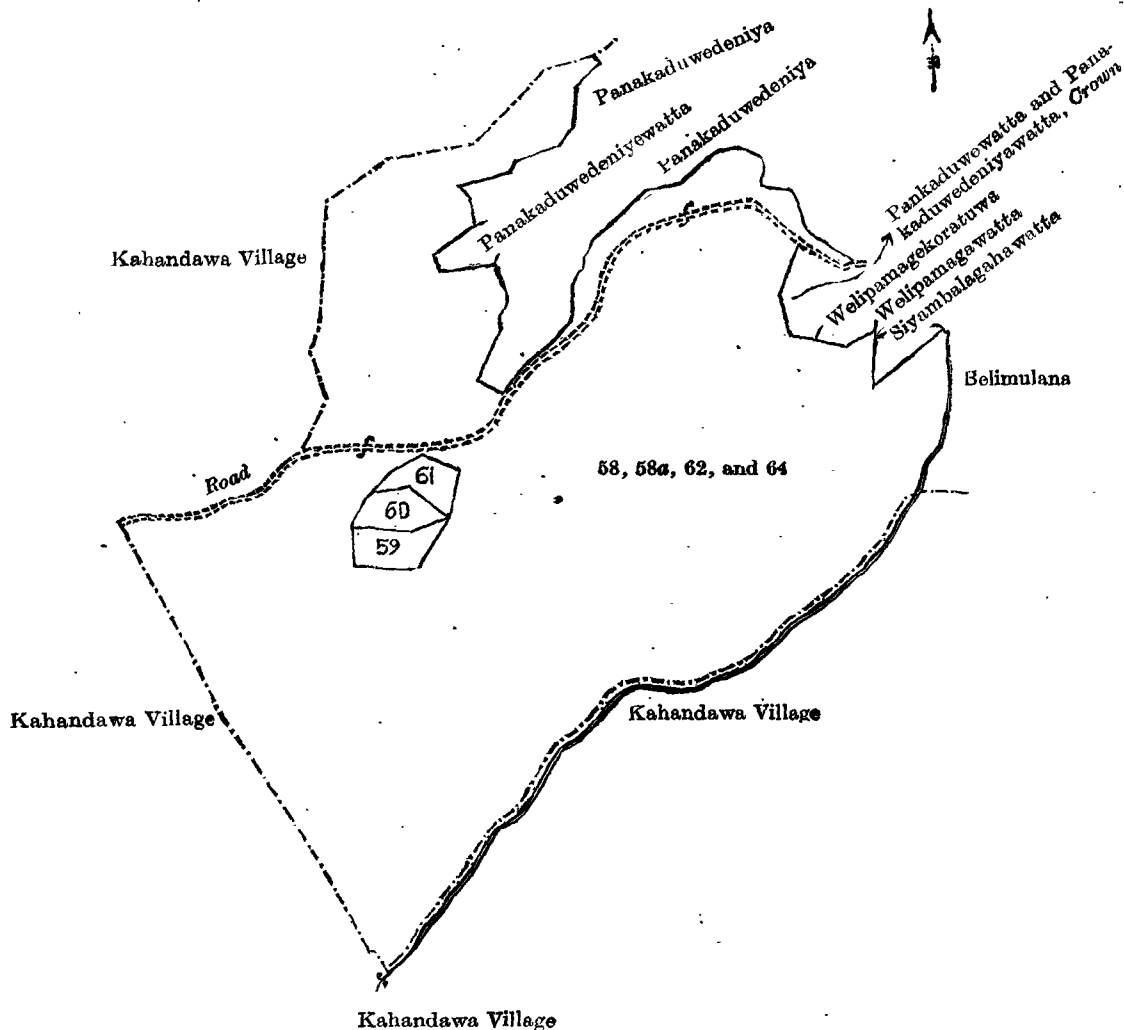
Lot.	Name of Land.	Extent, A. R. P.	Lot.	Name of Land.	Extent, A. R. P.
58	Welipamageyaya	.. 57 0 32	64	Panakaduwadaniyeatmaga	.. 0 1 12
58a	Watupitamulakoratuwa (P. P. 5,627/ 13,425)	.. 1 1 22			59 1 26
26	Panakaduwapitawala (tank)	.. 0 2 0			

and bounded as follows : on the north by the village limit of Kahandawa, Panakaduwadaniya claimed by Don Juwanis, Constable Arachchi, Panakaduwadaniyawatta claimed by ditto, Panakaduwadaniya claimed by ditto, a road, Panakaduwadawatta and Panakaduwadaniya claimed by the Crown and Wijeweera Munaweera Arachchige Babanhamy, Welipamagekoratuwa claimed by Don Juan Werasekara, Welipamagewatta claimed by Sella Hewage Matheshamy, Siyambalagahawatta claimed by Madarasinge Baba Sinno ; on the east by Belimulana claimed by Don Juwanis, Constable Arachchi, the village limit of Kahandawa ; on the south by the village limit of Kahandawa ; on the west by the village limit of Kahandawa, a road, the village limit of Kahandawa.

NOTE.—The following lots lying within the above boundaries are excluded from this notice, and their aggregate acreage of 1 acre 1 rood and 36 perches is not included in the acreage of 59 acres 1 rood and 26 perches given above :—

Lot.	Name of Land.	Extent, A. R. P.
59	Ambagahawattekkella	.. 0 2 4
60	Ambagahawattekkella (T. P. 269,850)	.. 0 2 4
61	Do.	.. 0 1 28

1 1 36



Surveyor-General's Office,
Colombo, February 2, 1911.

Scale of 8 Chains to an Inch.

A. H. G. DAWSON,
for Surveyor-General.

Hambantota S. O. 56—1911.

Kurunegala Notice No. 4,264.

Notice under "The Waste Lands Ordinances of 1897, 1899, 1900, and 1903."

TAKE notice that unless within three months from October 20, 1911, the persons, if any, who claim any interest in the land hereinafter mentioned make claim in person or in writing to the said land or to some interest therein to N. A. Hampton, Esq., Special Officer appointed under section 28 of "The Waste Lands Ordinances of 1897, 1899, 1900, and 1903," at his office at Fort, Colombo :

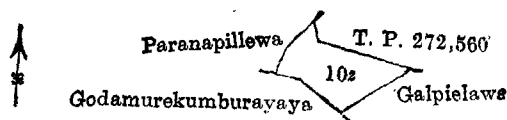
Such Special Officer, in pursuance of the powers vested in him by the said Ordinances, will declare by writing under his hand that the land, to which no claim has been made, is the property of the Crown.

N. A. HAMPTON,
Special Officer.

Description of the Land referred to.

The land commonly called or known as Medapuraneppillewa, situated in the village of Mummana, in the Meda pattu korale of the Katugampola hatpattu of the Kurunegala District, in the North-Western Province, containing in extent 3 roods and 37 perches, shown as lot 10z in preliminary plan 233, and in the annexed diagram, and bounded as follows : on the north by T. P. 272,560 ; on the east by Galpillewa sold by the Crown ; on the south by Godamurekumbureyaya claimed by Manamperuma Mudiyansele Kirihamy ; on the west by Paranapillewa sold by the Crown to Manamperuma Mudiyansele Kiri Banda of Mummana.

Field sheet I/18/17-25.



Surveyor-General's Office,
Colombo, September 6, 1911.

Scale of 8 Chains to an Inch.

A. H. G. DAWSON,
for Surveyor-General.

Kurunegala S. O. 130—1911.

Kurunegala Notice No. 4,265.

Notice under "The Waste Lands Ordinances of 1897, 1899, 1900, and 1903."

TAKE notice that unless within three months from October 20, 1911, the persons, if any, who claim any interest in the land hereinafter mentioned make claim in person or in writing to the said land or to some interest therein to N. A. Hampton, Esq., Special Officer appointed under section 28 of "The Waste Lands Ordinances of 1897, 1899, 1900, and 1903," at his office at Fort, Colombo :

Such Special Officer, in pursuance of the powers vested in him by the said Ordinances, will declare by writing under his hand that the land, to which no claim has been made, is the property of the Crown.

N. A. HAMPTON,
Special Officer.

Description of the Land referred to.

The land commonly called or known as Kandekelumakalana, situated in the village of Agare, in the Meda Pattu Korale East of the Katugampola hatapattu of the Kurunegala District, in the North-Western Province, containing in extent 7 perches, shown as lot 20½ in preliminary plan 366, and in the annexed diagram, and bounded as follows: on the north by T. P. 210,441; on the east by T. P. 210,441; on the south by the village limit of Ihala Kottuwella, the road from Bopitiya to Bammana; on the west by Gorakagahawatta sold by the Crown.



Surveyor-General's Office,
Colombo, September 18, 1911.

Scale of 4 Chains to an Inch.

A. H. G. DAWSON,
for Surveyor-General.

Kurunegala S. O. 131—1911.

Uva Notice No. 4,266.

Notice under "The Waste Lands Ordinances of 1897, 1899, 1900, and 1903."

TAKE notice that unless within three months from October 20, 1911, the persons, if any, who claim any interest in the lands hereinafter mentioned or in any one or more of such lands make claim in person or in writing to the said lands or any of them or to some interest therein to W. E. Wait, Esq., Special Officer appointed under section 28 of "The Waste Lands Ordinances of 1897, 1899, 1900, and 1903," at his office at Fort, Colombo :

Such Special Officer, in pursuance of the powers vested in him by the said Ordinances, will declare by writing under his hand that the said lands or such of them, as to which no claim has been made, are the property of the Crown.

Description of the Lands referred to.

W. E. WAIT,
Special Officer.

The following lots situated in the village of Alugolla, in the Dambawinipalata korale of the Udukinda division, in the Province of Uva, as described in the annexed diagram:—

Preliminary plan 187.

Situation: Alugolla village in Dambawinipalata korale of Badulla District.

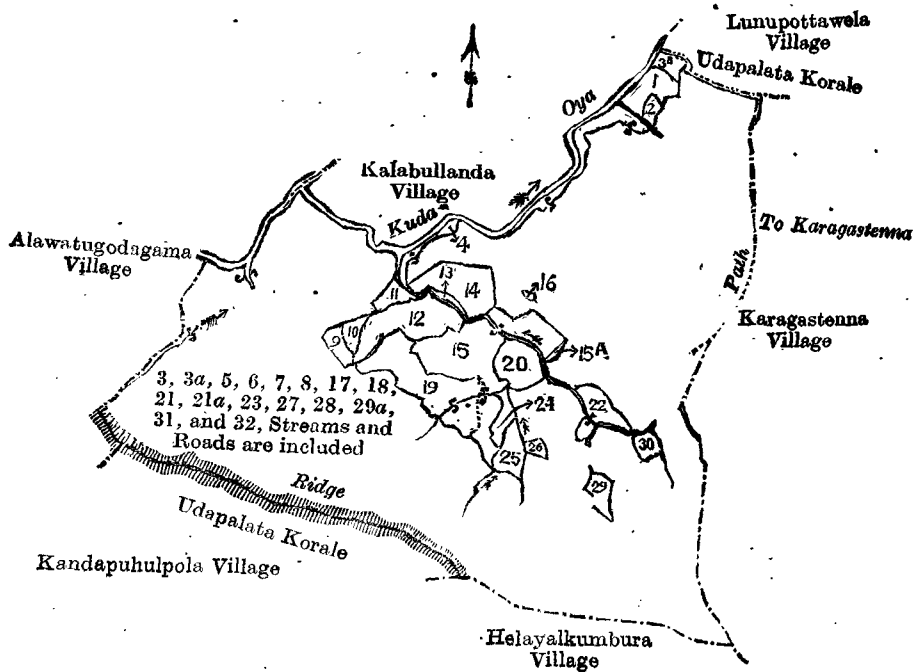
Lot.	Name of Land.	Extent, A. R. P.	Lot.	Name of Land.	Extent, A. R. P.
3	Helamudunepatana, Ambagahakan-durahinnepatana, Hindagollehinne-patana, Welimitiyawepatana, Palliyegodapatana, Palliyegodawattehenkella, Palliyegodakerakoppupuwa, Purankumburepatana	171 0 0	18	Tennekumbureulpota	0 1 5
3a	Kokatiyagedapatana	0 3 36	21	Ponnakumburewattehena	2 1 28
5	Watagodaulpota	1 3 13	21a	Wewatennawattehena	0 3 30
6	Tendiyagalahena	10 2 20	23	Galwattehena	2 0 16
7	Tendiyagalakumbura	0 3 5	27	Galwattehena alias Dambedda	0 3 14
8	Alugollettenepatana, Gonagalakanda, Galkanda, Medagodapatana, Dambeddepatana, Renahinna	274 0 0	28	Medagodapatanehena	1 1 9
7	Nindagolleulpota	0 1 24	29a	Udaulpota	0 0 10
			31	Galagawawatta, Galagawapatana, Ponnakumburewatta	15 1 30
			32	Dambeddekumburekele	0 3 22
				Streams	12 1 0
				Roads	1 2 20
					497 3 2

and bounded as follows: on the north by the Kuda-oya (the village limit of Kalabullanda), the boundary of the Udupalata korale (the village limit of Lunupottewela); on the east by the village limit of Karagastenna; on the south by the village limit of Helayalkumbura, the village limit of Kandapuhulpola; on the west by the village limit of Alawatugodagama, the Kuda-oya.

NOTE.—The following lots lying within the above boundaries are excluded from this notice, and their aggregate acreage of 84 acres 1 rood and 11 perches is not included in the acreage of 497 acres 3 roods and 2 perches given above:—

Lot.	Name of Land.	Extent, A. R. P.	Lot.	Name of Land.	Extent, A. R. P.
1	Pahalawelawattekumbura (T. P. 209,055)	4 0 25	13	Weliarawedeniya	0 1 13
2	Do.	1 1 0	14	Purankumburepatana (T. P. 204,793)	8 0 24
3b	Welimitiyawepatana (T. P. 209,055)	1 3 24	15	Alugollepallehayegedarawatta, Pitawatta, Ambalamawatta, Gahalaha, Puranawatta, Rajagiriawatta, Galwatta, Palliyagodawatta, Tennapitawatta, Wewatennawatta, Kosgahawatta, Gedarawatta, Uguressagahawatta, Kebellawatta	20 2 16
4	Rattalakumbura	0 2 18	15a	Palliyagodawatta	0 0 19
9	Tennawatta	1 3 24	16	Palliyagoda	0 0 33
10	Do.	1 1 3			
11	Dawatagollehena	2 0 28			
12	Tennekumbura, Ulpotakumbura, Alugollepallehawela, Mullauduturai, Mahapalamedagoda, Dawatagolla, Pallearawa, Madawattekumbura	9 2 18			

Lot.	Name of Land.	Extent, A. R. P.	Lot.	Name of Land.	Extent, A. R. P.
19	Karagahawatta, Galahelahena, Gal-	13 1 2	26	Medagodawatta	0 3 21
	kotuwewatta	5 1 38	29	Udaulpota (T. P. 267,447)	2 0 10
20	Medagodapatana (T. P. 204,794)	4 0 7	30	Galagawakumbura	1 2 4
22	Ponnakumbura	1 3 0			
24	Galwatta	3 0 4			
25	Galwattakumbura				84 1 11



Surveyor-General's Office,
Colombo, September 12, 1911.

Scale of 32 Chains to an Inch.

A. H. G. DAWSON,
for Surveyor-General.

Uva S. O. 13--1911.

Matara Notice No. 4,267.

Notice under "The Waste Lands Ordinances of 1897, 1899, 1900, and 1903."

TAKE notice that unless within three months from October 20, 1911, the persons, if any, who claim any interest in the land hereinafter mentioned appear before the Assistant Government Agent of the Matara District, at the Matara Kachcheri, and make claim to the said land or to some interest therein:

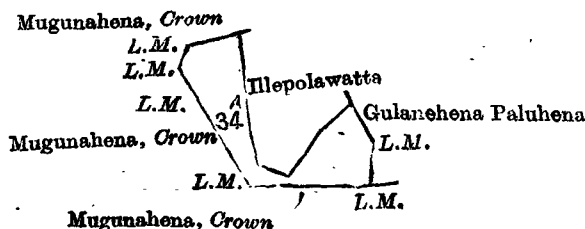
Such Assistant Government Agent, in pursuance of the powers in him vested by "The Waste Lands Ordinances of 1897, 1899, 1900, and 1903," will declare by writing under his hand that the said land, to which no claim has been made, is the property of the Crown.

A. C. ALLNUTT,
Assistant Government Agent.

Description of the Land referred to.

The land commonly called or known as Illepolawatta, situated in the village of Mologgamuwa, in the Morawak korale of the Matara District, of the Southern Province, containing in extent 1 acre 3 roods and 22 perches, shown as lot 34a in block survey preliminary plan 19, and in the annexed diagram, and bounded as follows: on the north by Mugunahena belonging to Crown and Illepolawatta claimed by S. Dines Hami; on the east by Gulanehena Paluhena claimed by R. Don Lewis; on the south and west by Mugunahena belonging to Crown.

Field sheet O/15/3-11.



Surveyor-General's Office,
Colombo, September 15, 1911.

Scale of 8 Chains to an Inch.

A. H. G. DAWSON,
for Surveyor-General.

FINAL ORDERS.

Hambantota S. O. No. 609.

Order under Section 4, Sub-section (1), of "The Waste Lands Ordinances of 1897, 1899, 1900, and 1903," declaring Lands to be Crown Property.

In the matter of the lands commonly called or known as Thelambugahamandiya, &c., situate in the village of Weladegoda, in the West Giruwa pattu of the Hambantota District, in the Southern Province, and of "The Waste Lands Ordinances of 1897, 1899, 1900, and 1903,"

WHEREAS in pursuance of section 1 of the said Ordinances it was duly notified on October 18, 1907, that if no claim to the lands commonly called or known as Thelambugahamandiya, &c., situate in the village of Weladegoda, in the West Giruwa pattu of the Hambantota District, in the Southern Province, containing in extent 433 acres 1 rood and 38 perches and shown as lots 8, 8a, 8d, 8e, 8f, 8g, 8k, 8l, 8z, 15, 25, 26, 28, 33, 35, 37, and 147, in preliminary plan 216, and in the annexed diagram, was made to John George Fraser, Special Officer appointed under section 28 of the said Ordinances, within the period of three months from the date specified in such notice, such lands would be deemed the property of the Crown, and dealt with on account of the Crown (*vide* Notice No. 2,872):

And whereas Kodikara Yakdehige Pedris, made claim thereto, and whereas the said claimant has withdrawn his claim to the said lands, I, John George Fraser, Special Officer appointed under section 28 of the said Ordinances, and by virtue of the powers vested in me in that behalf by section 4 of the said Ordinances, do hereby, on July 24, 1911, order and declare under section 4, sub-section (1), of the said Ordinances, that the said lands as more fully described herein below, are the property of the Crown.

Description of the Lands referred to.

The following lots situated in the village of Weladegoda, in the West Giruwa pattu of the Hambantota District, in the Southern Province, as described in the annexed diagram:—

Preliminary plan 216. Field sheet O/15/35-54 and 61-62, &c.
Situation: Weladegoda village in West Giruwa pattu of Hambantota District.

Lot.	Name of Land.	Extent, A. R. P.	Lot.	Name of Land.	Extent, A. R. P.
8	Telambugahamandiya, &c.	318 0 3	26	Batalawattemukalana, Hedibeddamukalana	57 3 0
8a	Bibulagawahena	2 2 0	28	Konegahakoratuwa, Egodawatta, &c.	8 2 20
8d	Kalaotuwahenekella	0 1 34	33	Godellehenemukalana	19 1 13
8e	Kalaotuwadeniya <i>alias</i> Watawela-aredeniya	0 0 28	35	Galgodamandiyahena	6 3 38
8f	Rukattanagahahenekella	0 2 13	37	Bogahawattehena, Paraduwegewattehena, &c.	1 2 33
8g	Do.	0 3 1	147	Medagodakuttiya	0 2 14
8k	Memullagawamandiya	1 0 21			
8l	Do.	0 3 36			
8z	Kiramaelairuwa	7 0 25			
15	Bibulegodamukalana	6 2 22			433 1 38
25	Maragahayataliyadda	0 0 17			

and bounded as follows: on the north by the village limit of Warapitiya, the village limit Pingalella, Lindagawakumbura claimed by J. Babanie and others, Namaligewatta claimed by Kodituwakkuge Dingi Appu and others, the village limit of Pingalella, the village limit of Walgammulla, Ematiyaketiyahena (T. P. 259,169); on the east by the village limit of Walgammulla, Kamarangashena declared to be the property of the Crown under the Waste Lands Ordinances, Aramba claimed by Medankara Terunnanse, Ihalagewatta sold by the Crown, Puswelmandiawatta sold by the Crown, Ihalagewatta sold by the Crown, Aramba claimed by Medankara Terunnanse, Arambadeniya claimed by ditto, Paraduwegewatta claimed by ditto, Pelagahawatta claimed by ditto, Bolagewatta claimed by Kodituwakkuge Don Peneris, Paraduwegewatta claimed by Kodituwakkuge Dingi Appu, Molabegahawatta claimed by Kankanange Samis Appu, Medakoratuwa claimed by Yahalakankanange Baba and others, Paluwatta claimed by Kankanange Samis Appu, Pallehawatta claimed by Kankanage Louis Appu, Pallehadeniya claimed by ditto, Heliyawela claimed by Kudapatiranage Kotte and others, Kotagahagawadeniya claimed by Medankara Terunnanse, Kotegewatta claimed by Kudapatiranage Kotte and others, Kanuketiya claimed by Liyanadurage Babune and others, Mahawatta claimed by Hewareligamage Janis and others, Auruwalayawatta claimed by Edirimana Kankanana Panditage Janis and others, Kongahawatta claimed by Kudapanditage Kotte and others, Kongahawatta claimed by Medankara Terunnanse, Bandarawatta claimed by ditto (T. P. 93,075), Bandarawatta *alias* Bibulagawahena sold by the Crown, Bowekumburayaya claimed by Don Andris Dissanayaka and others, the Kirama-ela; on the south by T. P. 250,710, a road, Ritigahahena sold by the Crown, Ritigahawatta *alias* Kiramaelairuwa admitted private, a road, Piniyadda claimed by Medankara Terunnanse, Walakelle claimed by Poralis John Dissanayake and others, Medakuttiya claimed by Kankanidurage Dingisa, Gansabhawa road; on the west by Kirama tank, a path, Yahalabedihe and Kehelwattehena sold by the Crown, T. P. 250,707, Welangahahena sold by the Crown, Welangahahenekella sold by the Crown, Welangahahena sold by the Crown, T. P. 250,707, reservation for path belonging to the Crown, Rukattanahenewatta (T. P. 207,886), reservation for path belonging to the Crown, the village limit of Warapitiya.

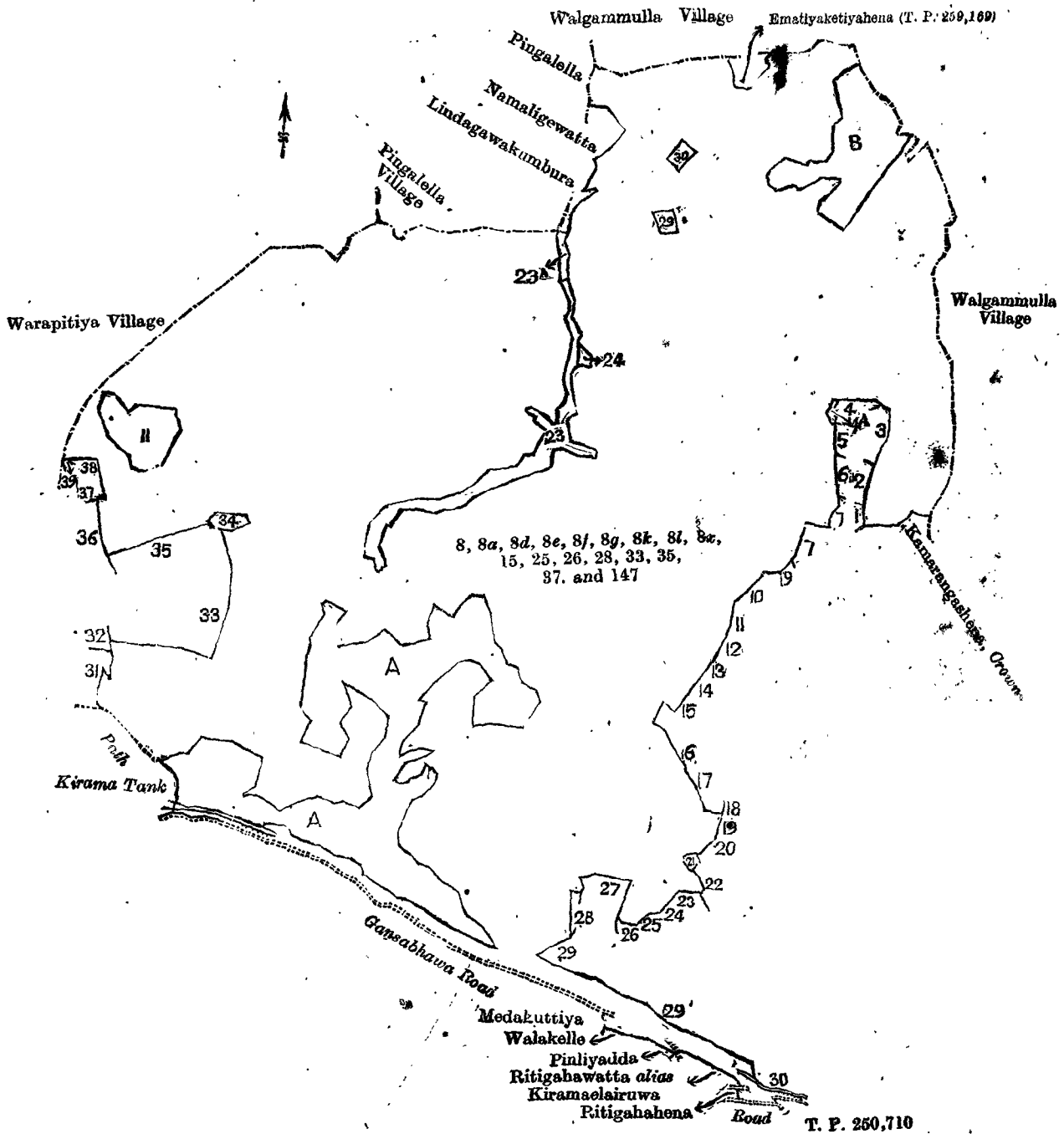
NOTE.—The following lots lying within the above boundaries are excluded from this order, and their aggregate acreage of 56 acres 1 rood and 19 perches is not included in the acreage of 433 acres 1 rood 38 perches given above:—

Lot.	Name of Land.	Extent, A. R. P.	Lot.	Name of Land.	Extent, A. R. P.
11	Horakoliyahenekoratuwa	3 3 15	A 14a	Migahalangakella	0 1 4
23	Andiyagedeniyakumbura, &c.	5 3 12	A 14b	Ganhewagedeniya	1 1 15
23a	Hataringekumbura (T. P. 207,978)	0 1 13	A 14c	Atekella, Puwakkandekumbura, &c.	3 0 25
24	Polgasmandiyakoratuwa (T. P. 25,629)	0 0 30	A 18	Ehalagahawatta, &c.	10 1 3
29	Egodawatta (T. P. 256,290)	0 2 0	A 18a	Ehalagahawattakella <i>alias</i> Elgiri-yawattahena (T. P. 273,773)	0 1 1
30	Uruskaramandiya (T. P. 256,295)	0 1 11	A 19	Ganhamagewatta (T. T. 250,708)	0 2 18
A 8h	Ganhewagewatta <i>alias</i> Wedikandagewatta	0 3 4	A 20	Millagahaliyaddekoratawa	0 0 25
A 12	Walakumbura and Alupothakumbura	1 1 16	A 21	Heenaradeniyekoratuwa	0 3 1
A 13	Bulimanamagehena (T. P. 267,056)	2 3 29	A 22	Galketiyyawatta	2 1 37
A 14	Atekellakumbura, &c.	10 3 10	A 17	Lindewattedeniya	0 0 39
			A 16	Elhendeniya	0 1 35

Lot.	Name of Land.	Extent, A. R. P.	Lot.	Name of Land.	Extent, A. R. P.
B 8m	Meñullagawamandiya	1 1 1	B 8l	Thelambugahamandiyakella (T. P. 272,243)	0 2 16
B 8n	Do.	1 0 21	B 8u	Tennepitahena	0 2 27
B 8o	Telambugahamandiyakella	1 1 24	B 8v	Kapatenumekumbura (T. P. 272,391)	0 0 4
B 8p	Do.	1 1 32	B 32	Thelambugahakoratuwa	0 1 0
B 8q	Do.	1 1 4			
B 8r	Kapatonuma-atmaga (T. P. 272,390)	0 0 28			
B 8s	Weralugahaelagoda	1 1 5			
					56 1 19

July 24, 1911.

J. G. FRASER,
Special Officer.



- | | | |
|---------------------|-----------------------|--------------------------------------|
| 1 Aramba | 14 Molabegahawatta | 27 Bandarawatta, T. P. 93,075 |
| 2 Ihalgawatta | 15 Medakoratuwa | 28 Bandarawatta alias Bibulagawahena |
| 3 Puswelmandiawatta | 16 Paluwatta | 29 Bowekumburayaya |
| 4 Puswelmandiawatta | 17 Pallahawatta | 30 The Kirama-ela |
| 5 Puswelmandiawatta | 18 Pallahadeniya | 31 Yahalabedihera and Kehelwattchena |
| 6 Ihalgawatta | 19 Heliyawela | 32 T. P. 250,707 |
| 7 Aramba | 20 Kotagahagawadeniya | 33 Welangahahena |
| 9 Arambedeniya | 21 Kotegawatta | 34 Welangahahenekella |
| 10 Paraduwegawatta | 22 Kanuketiya | 35 Welangahahena |
| 11 Pelegahawatta | 23 Mahawatta | 36 T. P. 250,707 |
| 12 Bolagawatta | 24 Auruwalayawatta | 37 Reservation for Path, Crown |
| 13 Paraduwegawatta | 25 Kongahawatta | 38 Rukattanahenewatta, T. P. 207,886 |
| | 26 Kongahawatta | 39 Reservation for Path, Crown |

Surveyor-General's Office,
Colombo, August 10, 1910.

Scale of 16 Chains to an Inch.

J. B. M. RIDOUT,
for Surveyor-General

Hambantota S. O. No. 610.

**Order under Section 4, Sub-section (1), of "The Waste Lands Ordinances of 1897, 1899, 1900, and 1903,"
declaring Lands to be Crown Property.**

In the matter of the lands commonly called or known as Elhendeniya (P. P. 6,054/15,551), Dawatagahadeniya, situate in the village of Weladegoda, in the West Giruwa pattu of the Hambantota District, in the Southern Province, and of "The Waste Lands Ordinances of 1897, 1899, 1900, and 1903."

WHEREAS in pursuance of section 1 of the said Ordinances it was duly declared and notified on October 18, 1907, that if no claim to the said lands commonly called or known as Elhendeniya (P. P. 6,054/15,551), Dawatagahadeniya, situate in the village of Weladegoda, in the West Giruwa ptatu of the Hambantota District, in the Southern Province, containing in extent 2 roods and 34 perches, and shown as lots 16 and 17 in preliminary plan 216, and in the annexed diagrams was made to John George Fraser, Special Officer appointed under section 28 of the said Ordinances, within the period of three months from the date specified in the said notice, such lands would be declared to be the property of the Crown (*vide* Notice No. 2,872):

And whereas Kodekara Yakdehige Pedris of Weladegoda, made claim thereto, and I, John George Fraser, Special Officer appointed under section 28 of the said Ordinances, made due inquiry into such claim, and whereas the said claimant and I, with the consent of His Excellency the Governor, came to an agreement in writing, dated November 21, 1908, concerning the said lands under section 4, sub-section (1), of the said Ordinances, whereby it was agreed that the said claimant should be declared the purchaser of the said lands upon payment, on or before January 15, 1909, to the Assistant Government Agent of Hambantota, of a sum of Twelve Rupees (Rs. 12) only, as the purchase amount of the said lands, and whereas the said claimant withdrew his claim to the remainder of the lands appearing in the said notice, and whereas it was further agreed by the said agreement, that in default of such payment, the claim of the said claimant to the said lands in respect of which the said payment was to be made should also be considered to have been withdrawn, and the said lands should be declared to be the property of the Crown, and whereas the said claimant has failed to make the said payment by the due date, the said lands, as more fully described herein below, are declared to be the property of the Crown.

Description of the Lands referred to.

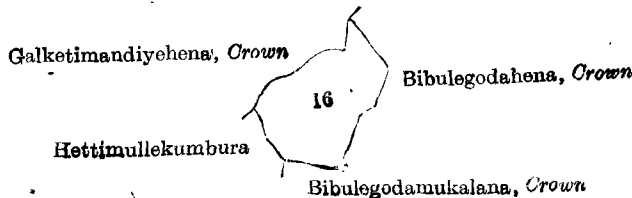
The following lots situated in the village of Weladegoda, in the West Giruwa pattu of the Hambantota District, in the Southern Province, as described in the annexed diagrams:—

I.—Preliminary plan 216.

Situation : Weladegoda village in West Giruwa pattu of Hambantota District.

Lot.	Name of Land.	Extent, A. R. P.
16	Elhendeniya (P. P. 6,054/15,551)	0 1 35

and bounded as follows : on the north by Galketimandiyehena declared to be the property of the Crown under the Waste Lands Ordinances, Bibulegodahena declared to be the property of the Crown under the Waste Lands Ordinances ; on the east by Bibulegodahena declared to be the property of the Crown under the Waste Lands Ordinances ; on the south by Bibulegodamukalana declared to be the property of the Crown under the Waste Lands Ordinances ; on the west by Hettimullekumbura claimed by Don Tiadoris Ekanayaka and others.



Surveyor-General's Office,
Colombo, June 5, 1911.

Scale of 4 Chains to an Inch.

A. H. G. DAWSON,
for Surveyor-General.

II.—Preliminary plan 216.

Situation : Weladegoda village in West Giruwa pattu of Hambantota District.

Lot.	Name of Land.	Extent, A. R. P.
17	Dawatagahadeniya	0 0 39

and bounded as follows : on the the north, east, and south by Galketimandiyehena declared to be the property of the Crown under the Waste Lands Ordinances ; on the west by Hettimullekumbura claimed by Don Tiadoris Ekanayaka and others.



Surveyor-General's Office,
Colombo, June 5, 1911.

Scale of 8 Chains to an Inch.

A. H. G. DAWSON,
for Surveyor-General.

July 24, 1911.

J. G. FRASER,
Special Officer.

Hambantota S. O. No. 611.

Order under Section 4, Sub-section (1), of "The Waste Lands Ordinances of 1897, 1899, 1900, and 1903," admitting Land to be Private Property.

In the matter of the land commonly called or known as Lindagawawatta, situate in the village of Weladegoda, in the West Giruwa pattu of the Hambantota District, in the Southern Province, and of "The Waste Lands Ordinances of 1897, 1899, 1900, and 1903."

WHEREAS in pursuance of section 1 of the said Ordinances it was duly notified on October 18, 1907, that if no claim to the land commonly called or known as Lindagawawatta, situate in the village of Weladegoda, in the West Giruwa pattu of the Hambantota District, in the Southern Province, containing in extent 1 acre 1 rood and 32 perches, and shown as lot 74j in preliminary plan 216, as described in the annexed diagram, was made to John George Fraser, Special Officer appointed under section 28 of the said Ordinances, within the period of three months from the date specified in such notice, such land would be deemed the property of the Crown, and dealt with on account of the Crown (*vide* Notice No. 2,872):

And whereas Dewabandanage Garuwa of Weladegoda, made claim thereto, and I, John George Fraser, Special Officer appointed under section 28 of the said Ordinances, made due inquiry into such claim, I, with the consent of His Excellency the Governor, do hereby admit the claim of the said claimant to the said land as more fully described herein below, under section 4, sub-section (1), of the said Ordinances.

Description of the Land referred to.

The following lot situated in the village of Weladegoda, in the West Giruwa pattu of the Hambantota District, in the Southern Province, as described in the annexed diagram:—

Preliminary plan 216.

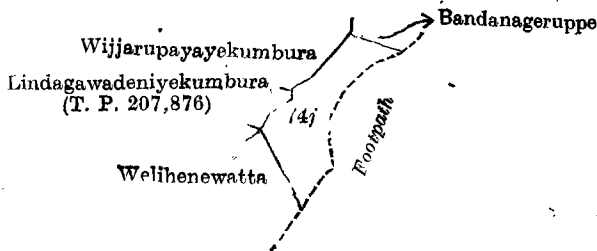
Situation: Weladegoda village in West Giruwa pattu of Hambantota District.

Lot.	Name of Land.	Extent, A. R. P.
74j	Lindagawawatta	1 1 32

and bounded as follows: on the north by Wijjarupayayekumbura claimed by Wijarupage Jayatu, Bandanageruppa claimed Lianadurage Babana; on the east by a footpath; on the south by a footpath, Welihenewatta claimed by Ediribandnanage Adirian and others; on the west by Welihenewatta claimed by Ediribandnanage Adirian and others, Lindagawadeniyekumbura (T. P. 207,876).

July 24, 1911.

J. G. FRASER,
Special Officer.



Surveyor-General's Office,
Colombo, June 5, 1911.

Scale of 8 Chains to an Inch.

A. H. G. DAWSON,
for Surveyor-General.

Hambantota S. O. No. 612.

Order under Section 4, Sub-section (1), of "The Waste Lands Ordinances of 1897, 1899, 1900, and 1903," declaring Lands to be Crown Property.

In the matter of the lands commonly called or known as Tanayamwatta, &c., situate in the village of Weladegoda, in the West Giruwa pattu of the Hambantota District, in the Southern Province, and of "The Waste Lands Ordinances of 1897, 1899, 1900, and 1903."

WHEREAS in pursuance of section 1 of the said Ordinances it was duly notified on October 18, 1907, that if no claim to the land commonly called or known as Tanayamwatta, &c., situate in the village of Weladegoda, in the West Giruwa pattu of the Hambantota District, in the Southern Province, containing in extent 229 acres and 7 perches, and shown as lots 54, 55, 55a, 56, 56d, 59, 61, 69, 70, 72, 72a, and 72c in preliminary plan 216, as described in the annexed diagram, was made to John George Fraser, Special Officer appointed under section 28 of the said Ordinances, within the period of three months from the date specified in such notice, such land would be deemed the property of the Crown, and dealt with on account of the Crown (*vide* Notice No. 2,872):

And whereas Ediribandnanage Sampati of Walganeliya made claim thereto, and whereas the said claimant died during the pendency of this notice, and his heir and successor, Ediribandnanage Simandirisa, has withdrawn his claim to the said lands, I, John George Fraser, Special Officer appointed under section 28 of the said Ordinances, under and by virtue of the powers vested in me in that behalf by section 4 of the said Ordinances, do hereby, on July 24, 1911, order and declare, under section 4, sub-section (1), of the said Ordinances, that the said lands, as more fully described herein below, are the property of the Crown.

Description of the Lands referred to.

The following lots situated in the village of Weladegoda, in the West Giruwa pattu of the Hambantota District, in the Southern Province, as described in the annexed diagram:—

Preliminary plan 216. Field sheet O/15/53-54 and 61-62, &c.

Situation: Weladegoda village in West Giruwa pattu of Hambantota District.

Lot.	Name of Land.	Extent, A. R. P.	Lot.	Name of Land.	Extent, A. R. P.
54	Tanayamwatta	0 3 24	69	Wijaruppayagahena	2 3 36
55	Do.	2 3 28	70	Do.	8 0 15
55a	Do.	0 2 12	72	Oragewatta, &c.	10 0 0
56	Avaryahena	23 2 5	72a	Imbulgodayayewatta	0 0 22
56d	Lindagawahena	0 0 3	72c	Do.	6 0 18
59	Waduwaygehena, Pallabeddagehena	4 1 22			
61	Maduwalemullekukalana Pitakandemukalana	169 1 22			229 0 7

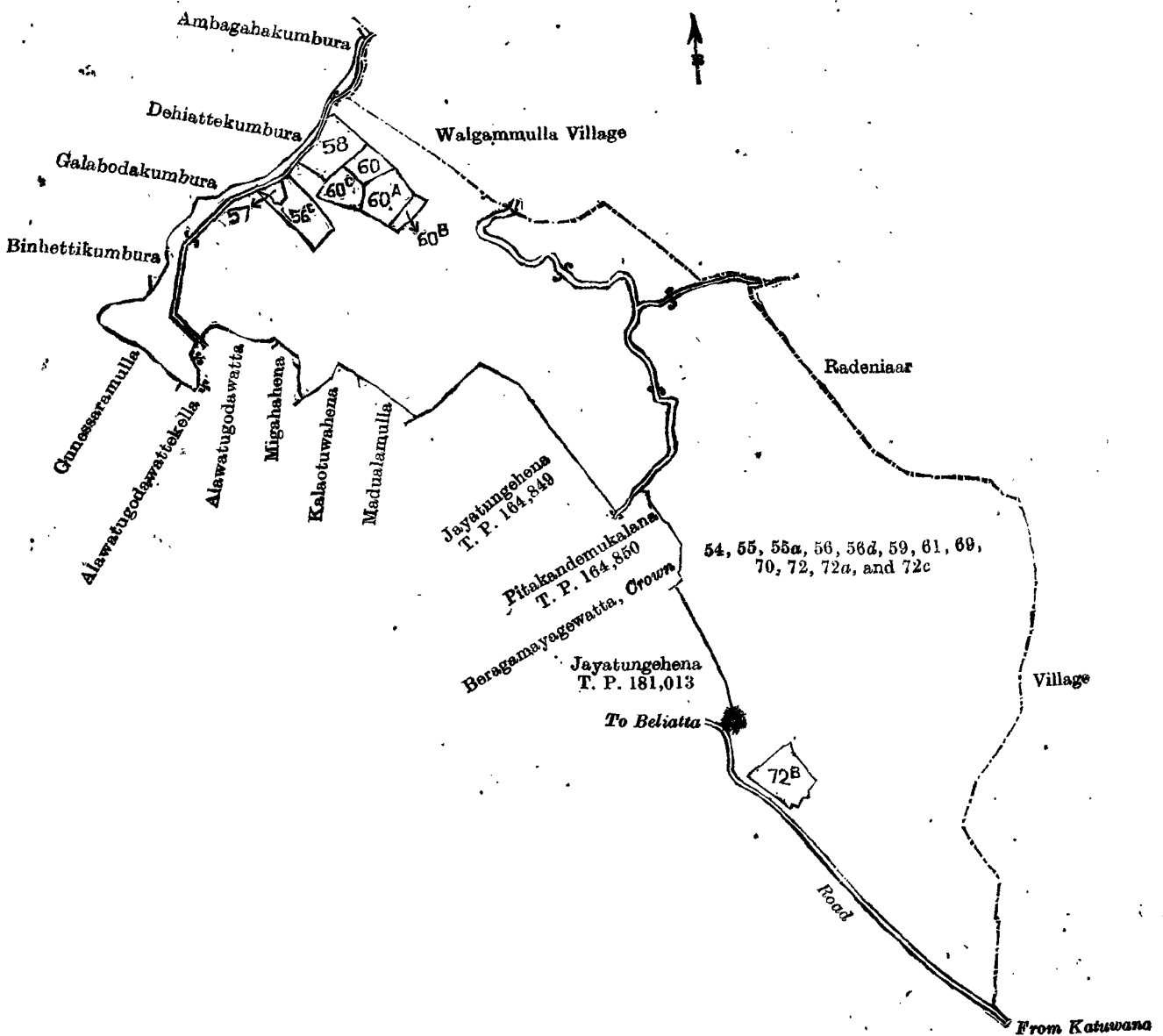
and bounded as follows: on the north by the village limit of Walgammulla; on the east by the village limit of Radeniara; on the south by the road from Katuwana to Beliatta, Jayatungehena, T. P. 181,013, Beragamayagewatta claimed by Crown, Pitakandemukulana, T. P. 164,850, Jayatungehena (T. P. 164,849), Madualamulla sold by the Crown, Kalaotuwahena sold by the Crown, Migahahena sold by the Crown, Alawatugodawatta sold by the Crown, Alawatugodawattakella granted on certificate of quiet possession, Gunessaramulla claimed by Galtengoda vihara; on the west by Gunessaramulla claimed by Galtengoda vihara, Benhettikumbura claimed by Liyanadurage Babura and others, Galabodakumbura claimed by ditto, Dehiatttekumbura claimed by ditto, Ambagahakumbura claimed by ditto.

NOTE.—The following lots lying within the above boundaries are excluded from this part of the order, and their aggregate acreage of 10 acres and 37 perches is not included in the acreage of 229 acres and 7 perches given above:—

Lot.	Name of Land.	Extent, A. R. P.
56c	Lindagawahena (part of T. P. 274,036)	1 3 29
57	Do. (do. do.)	0 1 19
58	Pinhenewatta, Palabeddegewatta, &c.	1 3 10
60	Pallebeddegewatta	0 3 22
60a	Pallebeddegewatta, T. P. 267,119	1 3 1
60b	Kalaotuwahena	0 1 23
60c	Pallebeddegewatta	1 0 7
72b	Imbulgodayayewatta	2 0 6
		10. 0 37

J. G. FRASER,
Special Officer.

July 24, 1911.



Surveyor-General's Office,
Colombo, August 10, 1910.

Scale of 16 Chains to an Inch.

J. B. M. RIDOUT,
for Acting Surveyor-General.

Hambantota S. O. No. 618.**Order under Section 4, Sub-section (1), of "The Waste Lands Ordinances of 1897, 1899, 1900, and 1903," admitting Land to be Private Property.**

In the matter of the land commonly called or known as Siyambalagahawatta, situate in the village of Indigetawela, in the West Giruwa pattu of the Hambantota District, in the Southern Province, and of "The Waste Lands Ordinances of 1897, 1899, 1900, and 1903."

WHEREAS in pursuance of section 1 of the said Ordinances it was duly notified on October 29, 1909, that if no claim to the land commonly called or known as Siyambalagahawatta, situate in the village of Indigetawela, in the West Giruwa pattu of the Hambantota District, in the Southern Province, containing in extent 1 acre 1 rood and 20 perches, and shown as lot 17h in preliminary plan 254, as described in the annexed diagram, was made to Frederick Lewis, Special Officer, appointed under section 28 of the said Ordinances, within the period of three months from the date specified in such notice, such land would be deemed the property of Crown, and dealt with on account of the Crown (*vide* Notice No. 3,610):

And whereas Sonuthara Unnanse, Incumbent of Kotawaya vihara, made claim thereto on behalf of Kotawaya vihara, and I, Frederick Lewis, Special Officer appointed under section 28 of the said Ordinances, made due inquiry into such claim, I do hereby admit the claim of Kotawaya vihara to the said land, as more fully described herein below, under section 4, sub-section (1), of the said Ordinances.

Description of the Land referred to.

The following lot situated in the village of Indigetawela, in the West Giruwa pattu of the Hambantota District in the Southern Province, as described in the annexed diagram:—

Preliminary plan 254.

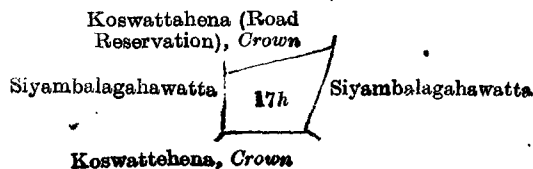
Situation: Indigetawela village in West Giruwa pattu of Hambantota District.

Lot.	Name of Land.	Extent, A. R. P.
17h	Siyambalagahawatta	1 1 20

and bounded as follows: on the north by Koswattahena (road reservation) declared to be the property of the Crown under the Waste Lands Ordinances; on the east by Siyambalagahawatta claimed by Don Deonis Gajasinga; on the south by Koswattahena declared to be the property of the Crown under the Waste Lands Ordinances; on the west by Siyambalagahawatta sold by Crown.

August 19, 1911.

FREDERICK LEWIS,
Special Officer.



Surveyor-General's Office,
Colombo, July 12, 1911.

Scale of 8 Chains to an Inch.

A. H. G. DAWSON,
for Surveyor-General.

Hambantota S. O. No. 614.**Order under Section 2 of "The Waste Lands Ordinances of 1897, 1899, 1900, and 1903," declaring Lands to be Crown Property.**

In the matter of the lands commonly called or known as Atmagewattahena, Avasegawakuttiya, &c., situate in the village of Indigetawela, in the West Giruwa pattu of the Hambantota District, in the Southern Province, and of "The Waste Lands Ordinances of 1897, 1899, 1900, and 1903."

THE notice required by section 1 of "The Waste Lands Ordinances of 1897, 1899, 1900, and 1903," having been duly published in manner prescribed by that section in respect of the above-named lands (*vide* Notice No. 3,610), and no claim having been made to the said lands or to any interest therein within the period of three months from the date specified in the said notice, I, Frederick Lewis, Special Officer appointed under section 28 of the said Ordinances, under and by virtue of the powers vested in me in that behalf by section 2 of the said Ordinances, do hereby, on July 12, 1911, order and declare that the said lands, as more fully described herein below, situate in the village of Indigetawela, in the West Giruwa pattu of the Hambantota District, in the Southern Province, and shown as lots 16, 16c, 23, 23b, 23d, 23e, 23f, 17a, 17f in preliminary plan 254, and in the annexed diagrams, and containing in extent 6 acres 2 roods and 7 perches, are the property of the Crown.

Description of the Lands referred to.

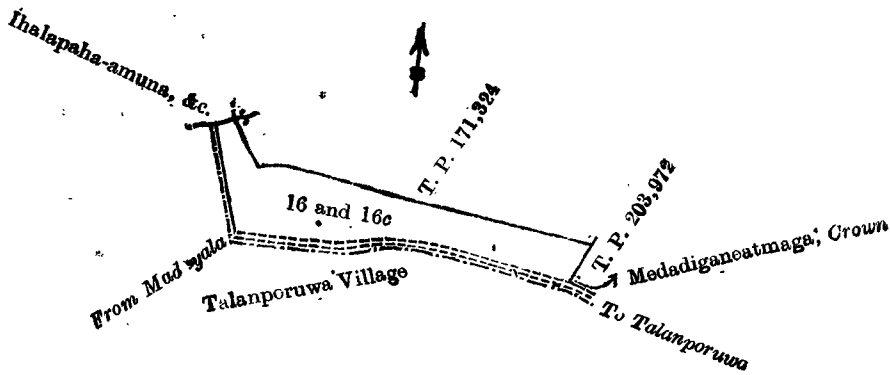
The following lots situated in the village of Indigetawela, in the West Giruwa pattu of the Hambantota District, in the Southern Province, as described in the annexed diagrams:—

I.—Preliminary plan 254.

Situation: Indigetawela village in West Giruwa pattu of Hambantota District.

Lot.	Name of Land.	Extent, A. R. P.
16	Atmagewattahena	2 2 38
16c	Do.	0 2 7
		3 1 5

and bounded as follows: on the north by Thalapaha-amuna, &c., claimed by Johannus de Silva Munasinghe Dissanayaka and others, T. P. 171,324; on the east by T. P. 203,972, Medadiganeatmaga declared to be the property of the Crown under the Waste Lands Ordinances; on the south by the road from Talanporuwa to Medayala (the village limit of Talanporuwa); on the west by the village limit of Talanporuwa.



Surveyor-General's Office,
Colombo, June 5, 1911.

Scale of 8 Chains to an Inch.

A. H. G. DAWSON,
for Surveyor-General.

II.—Preliminary plan 254. Field sheet P/16/5-6 and 13-14, &c.

Situation: Indigetawela village in West Giruwa pattu of Hambantota District.

Lot.	Name of Land.	Extent, A. R. P.	Lot.	Name of Land.	Extent, A. R. P.
23	Avasegawakuttiya	2 3 5	17a	Ambagahawattékella (road reservation)	0 0 14
23b	Ranaweragahawattéhena (road reservation)	0 0 7	17f	Siyambalagahawattékella (road reservation)	0 0 14
23d	Julgahakoratuwa (road reservation)	0 0 27			3 1 2
23e	Julgahahena (road reservation)	0 0 2			
23f	Do.	0 0 13			

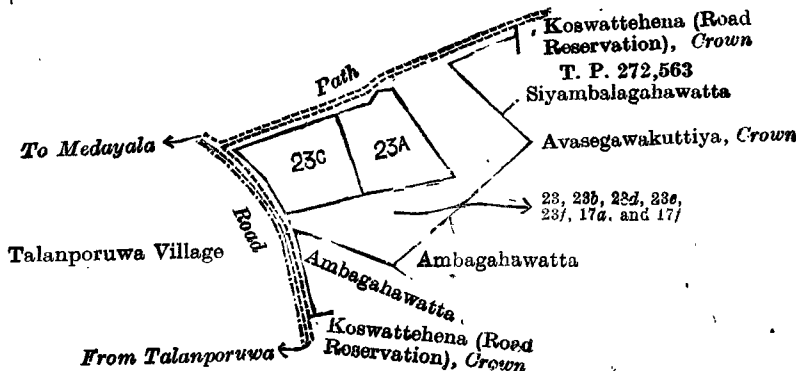
and bounded as follows: on the north by a path; on the east by Koswattéhena (road reservation) declared to be the property of the Crown under the Waste Lands Ordinances, T. P. 272,563, Siyambalagahawatta sold by Crown, Avasegawakuttiya declared to be the property of the Crown under the Waste Lands Ordinances; on the south by Avasegawakuttiya declared to be the property of the Crown under the Waste Lands Ordinances, Ambagahawatta sold by the Crown, Koswattéhena (road reservation) declared to be the property of the Crown under the Waste Lands Ordinances; on the west by (a road from Talanporuwa to Medayala) the village limit of Talanporuwa.

NOTE.—The following lots lying within the above boundaries are excluded from this order, and their aggregate acreage of 2 acres 1 rood and 34 perches is not included in the acreage of 3 acres 1 rood and 2 perches given above:—

Lot.	Name of Land.	Extent, A. R. P.
23a	Ranaweragahawatta	1 1 7
23c	Julgahakoratuwa (T. P. 274,266)	1 0 27
		2 1 34

July 12, 1911.

FREDERICK LEWIS,
Special Officer.



Surveyor-General's Office,
Colombo, December 14, 1910.

Scale of 8 Chains to an Inch.

A. H. G. DAWSON,
for Surveyor-General.

Hambantota S. O. No. 615.

Order under Section 2 of "The Waste Lands Ordinances of 1897, 1899, 1900, and 1903,"
declaring Lands to be Crown Property.

In the matter of the lands commonly called or known as Makarambawewahena, Makarambawelahena, Udawakkandewewahena, Udawakkandewewahenewatta, Udawakkandewewa, situate in the village of Namaneliya, in the West Giruwa pattu of the Hambantota District, in the Southern Province, and of "The Waste Lands Ordinances of 1897, 1899, 1900, and 1903."

THE notice required by section 1 of "The Waste Lands Ordinances of 1897, 1899, 1900, and 1903," having been duly published in manner prescribed by that section in respect of the above-named lands (*vide* Notice No. 3,723), and no claim having been made to the said lands or to any interest therein within the period of three months from the date specified in the said notice, I, John Murray Davies, Special Officer appointed under section 28 of the said Ordinances, under and by virtue of the powers vested in me in that behalf by section 2 of the said Ordinances, do hereby, on August 5, 1911, order and declare that the said lands, as more fully described herein below, situate in the village of Namaneliya, in the West Giruwa pattu of the Hambantota District, in the Southern Province, and shown as lots 1d, 20f, 20g, 22c, 1h, 25 in preliminary plan 214, and in the annexed diagrams, and containing in extent 9 acres 3 roods and 27 perches, are the property of the Crown.

Description of the Lands referred to.

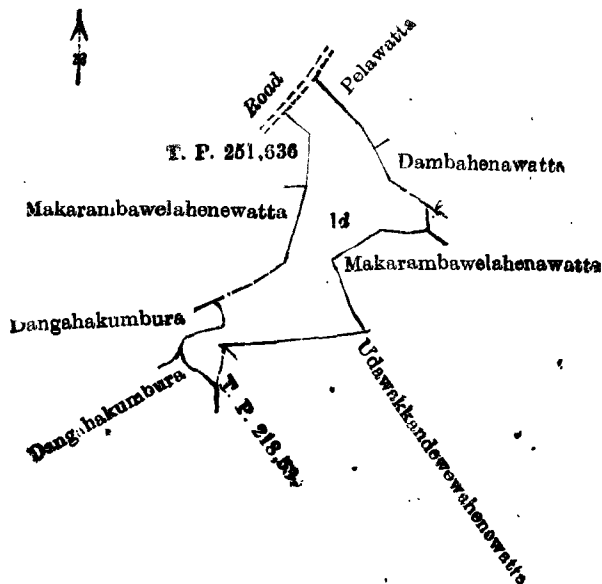
The following lots situated in the village of Namaneliya, in the West Giruwa pattu of the Hambantota District, in the Southern Province, as described in the annexed diagrams:—

I.—Preliminary plan 214

Situation: Namaneliya village in West Giruwa pattu of Hambantota District.

Lot.	Name of Land.	Extent, A. R. P.
1d	Makarambawewahena, Makarambawelahena	4 0 6

and bounded as follows: on the north by a road, Pelawatta claimed by Balage Thewenisa and now granted at half-improved value; on the east by Dambahenewatta claimed by Mahadurage Salo and others, Makarambawelahenewatta claimed by Wijesirimahadurage Babini and now granted at half-improved value; on the south by Udawakkandewewahenewatta claimed by Sarambage Senda, T. P. 218,539, Dangahakumbura claimed by Sarambage Andrise and others; on the west by Dangahakumbura claimed by Kankanidurage Heena and others, Makarambawelahenewatta claimed by Balage Punchi Naide, T. P. 251,636.



Surveyor-General's Office,
Colombo, February 2, 1910.

Scale of 8 Chains to an Inch.

H. O. BARNARD,
for Surveyor-General.

II.—Preliminary plan 214.

Situation: Namaneliya village in West Giruwa pattu of Hambantota District.

Lot.	Name of Land.	Extent, A. R. P.
20f	Udawakkandewewahena	3 3 9
20g	Do.	0 3 27
22c	Udawakkandewewahenewatta	0 1 32
1h	Udawakkandewewahena	0 0 12

5 1 0

and bounded as follows: on the north by Makarambawelahenewatta claimed by Wijesirimahadurage Babini and now granted on half-improved value, Metihakkehena claimed by the Crown; on the east by Kukulagehenewatta claimed by Wijesirimahadurage Siyada and others and now granted at half-improved value, Udawakkandewewahenewatta claimed by Sarambage Sinna and another; on the south by Galandehena claimed by Addarage Sayaneri and others (T. P. 227,384); on the west by T. P. 204,448, Murutagahadeniya and Uduwakkandewewahenedeniya claimed by Sarambage Sima, Moratagahadeniyakapatenuma claimed by the Crown and now granted at half-improved value, Uduwakkandewewahena claimed by S. J. Andrise Duraya and others, Uduwakkandewewahenewatta claimed by Sarambage Senda.



Surveyor-General's Office,
Colombo, February 2, 1910.

Scale of 8 Chains to an Inch.

H. O. BARNARD,
for Surveyor-General.

III.—Preliminary plan 274.

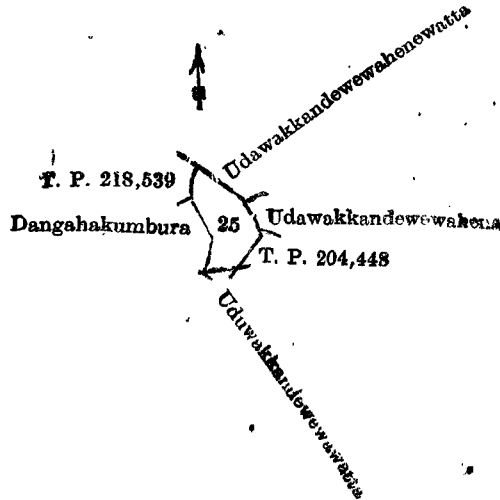
Situation: Naganeliya village, in West Giruwa pattu of Hambantota District.

Lot.	Name of Land.	Extent, A. R. P.
25	Uduwakkandewewa	0 2 21

and bounded as follows: on the north by Uduwakkandewewahenewatta claimed by Sarambage Senda; on the east by Uduwakkandewewahena claimed by S. J. Andrise Duraya and others, T. P. 204,448; on the south by Uduwakkandewewawatta claimed by Sarambage Sima; on the west by Dangahakumbura claimed by Sarambage Andrisa and others, T. P. 218,539.

August 5, 1911.

J. M. DAVIES,
Special Officer.



Surveyor-General's Office,
Colombo, February 2, 1910.

Scale of 8 Chains to an Inch.

H. O. BARNARD,
for Surveyor-General.

Hambantota S. O. No. 616.

Order under Section 2 of "The Waste Lands Ordinances of 1897, 1899, 1900, and 1903,"
declaring Land to be Crown Property.

In the matter of the land commonly called or known as Tantirigewatta (Government school building stands on this lot), situate in the village of Nihiluwa, in the West Giruwa pattu of the Hambantota District, in the Southern Province, and of "The Waste Lands Ordinances of 1897, 1899, 1900, and 1903."

THE notice required by section 1 of "The Waste Lands Ordinances of 1897, 1899, 1900, and 1903," having been duly published in manner prescribed by that section in respect of the above-named land (*vide* Notice No. 4,071), and no claim having been made to the said land or to any interest therein within the period of three months from the date specified in the said notice, I, Harry Chambers Toller, Special Officer appointed under section 28 of the said Ordinances, under and by virtue of the powers vested in me in that behalf by section 2 of the said Ordinances, do hereby, on August 10, 1911, order and declare that the said land, as more fully described herein below, situate in the village of Nihiluwa, in the West Giruwa pattu of the Hambantota District, in the Southern Province, and shown as lot 38 in preliminary plan 276, and in the annexed diagram, and containing in extent 2 roods and 34 perches, is the property of the Crown.

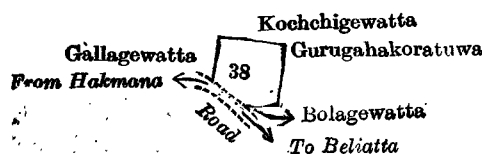
Description of the Land referred to.

The land commonly called or known as Tantirigewatta (Government school building stands on this lot), situated in the village of Nihiluwa, in the West Giruwa pattu of the Hambantota District, in the Southern Province, containing in extent 2 roods and 34 perches, shown as lot 38 in preliminary plan 276, and in the annexed diagram, and bounded as follows: on the north by Kochchigewatta claimed by Edirisinghe Davith and Don Andris Wijeyasiriwardena Muhandiram; on the east by Gurugahakoratuwa claimed by Don Andris Wijeyasiriwardena Muhandiram and another; on the south by Bolagewatta claimed by Punchiappu Silva Amaraweera, the road from Boliatta to Hakmana; on the west by Gallagewatta claimed by Don Hendrick Dissanayaka, Police Officer, and another.

H. C. TOLLER,
Special Officer.

August 10, 1911.

Field-sheet O/20/56-64.



Surveyor-General's Office,
Colombo, August 17, 1909.

Scale of 8 Chains to an Inch.

J. B. M. RIDOUT,
for Surveyor-General.

Kurunegala S. O. No. 355.

Order under Section 4, Sub-section (1), of "The Waste Lands Ordinances of 1897, 1899, 1900, and 1903," declaring Land to be Crown Property.

In the matter of the land commonly called or known as Path, situate in the village of Mattegama, in the Meda Pattu Korale East of the Katugampola hatpattu of the Kurunegala District, in the North-Western Province, and of "The Waste Lands Ordinances of 1897, 1899, 1900, and 1903."

WHEREAS in pursuance of section 1 of the said Ordinances it was duly notified on October 21, 1910, that if no claim to the land commonly called or known as path, situate in the village of Mattegama, in the Meda Pattu Korale East of the Katugampola hatpattu of the Kurunegala District, in the North-Western Province, containing an extent 1 rood and 20 perches, and shown as lot 15a in preliminary plan 378, as described in the annexed diagram, was made to John Murray Davies, Special Officer appointed under section 28 of the said Ordinances, within the period of three months from the date specified in such notice, such land would be deemed the property of the Crown, and dealt with on account of the Crown (*vide* Notice No. 3,908) :

And whereas Navasivayam Mudaliyar Ratnasabapathy, as executor of the estate of late N. Sagaraasingam, made claim thereto, and whereas the said claimant has withdrawn his claim to the said land, I, John Murray Davies, Special Officer appointed under section 28 of the said Ordinances, under and by virtue of the powers vested in me in that behalf by section 4 of the said Ordinances, do hereby on August 5, 1911, order and declare, under section 4, sub-section (1), of the said Ordinances, that the said land, as more fully described herein below, is the property of the Crown.

Description of the Land referred to.

The following lot situated in the village of Mattegama, in the Meda Pattu Korale East of the Katugampola hatpattu of the Kurunegala District, in the North-Western Province, as described in the annexed diagram:—

Preliminary plan 378.

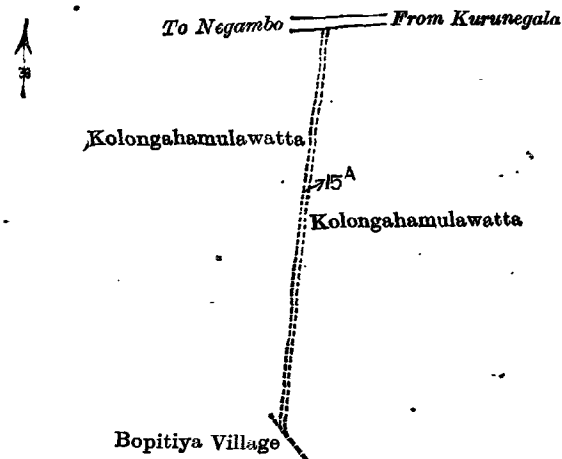
Situation : Mattegama village in Meda Pattu Korale East of Katugampola hatpattu of Kurunegala District.

Lot.	Name of Land.	Extent, A. R. P.
15a	Path	0 1 20

and bounded as follows : on the north by the road from Negombo to Kurunegala ; on the east by Kolongahamulawatta sold by the Crown ; on the south by the village limit of Bopitiya ; on the west by Kolongahamulawatta sold by the Crown.

J. M. DAVIES,
Special Officer.

August 5, 1911.



Surveyor-General's Office,
Colombo, September 20, 1910.

Scale of 8 Chains to an Inch.

J. B. M. RIBOUT,
for Acting Surveyor-General.

Kurunegala S. O. No. 356.

Order under Section 2 of "The Waste Lands Ordinances of 1897, 1899, 1900, and 1903," declaring Lands to be Crown Property.

In the matter of the lands commonly called or known as Road Reservation, Path, Mattegama-ela, Minipittaniya, situate in the village of Mattegama, in the Meda Pattu Korale East of the Katugampola hatpattu of the Kurunegala District, in the North-Western Province, and of "The Waste Lands Ordinances of 1897, 1899, 1900, and 1903."

THE notice required by section 1 of "The Waste Lands Ordinances of 1897, 1899, 1900, and 1903," having been duly published in manner prescribed by that section in respect of the above-named lands (*vide* Notice No. 3,908), and no claim having been made to the said lands or to any interest therein within the period of three months from the date specified in the said notice, I, John Murray Davies, Special Officer appointed under section 28 of the said Ordinances, under and by virtue of the powers vested in me in that behalf by section 2 of the said Ordinances, do hereby, on August 5, 1911, order and declare that the said lands, as more fully described herein below, situate in the village of Mattegama, in the Meda Pattu Korale East of the Katugampola hatpattu of the Kurunegala District, in the North-Western Province, and shown as lots 2, 8a, 26a, 26b, 21h, in preliminary plan 378 and in the annexed diagrams, and containing in extent 1 acre and 34 perches, are the property of the Crown.

Description of the Lands referred to.

The following lots situated in the village of Mattegama, in the Meda Pattu Korale East of the Katugampola hatpattu of the Kurunegala District, in the North-Western Province, as described in the annexed diagrams:—

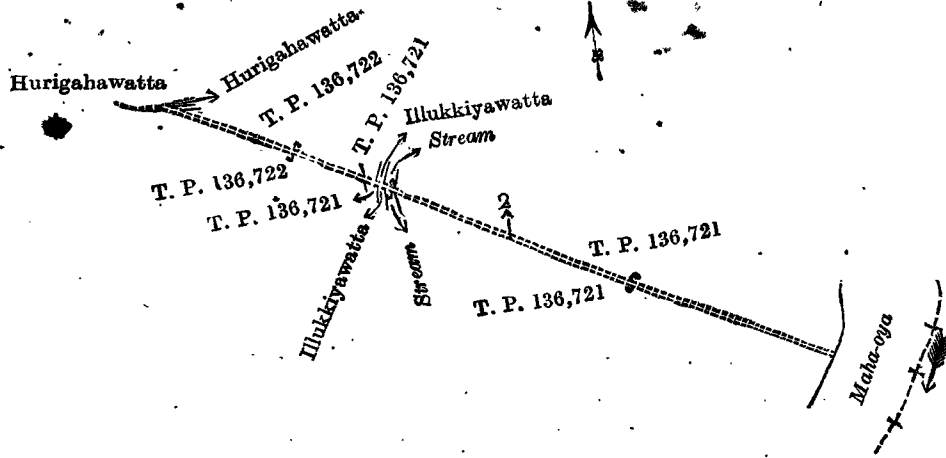
I.—Preliminary plan 378.

Situation : Mattegama village in Meda Pattu Korale East of Katugampola hatpattu of Kurunegala District.

Lot.	Name of Land.	Extent, A. R. P.
2	Road reservation	0 1 10

D 3*

and bounded as follows : on the north by Hurigahawatta claimed by J. A. Miguel Appuhamy, T. P. 136,722, T. P. 136,721, Illukkiyawatta sold by the Crown, T. P. 136,721 ; on the east by the Maha-oya ; on the south by T. P. 136,721, Illukkiyawatta sold by the Crown, T. P. 136,721, T. P. 136,722 ; on the west by T. P. 136,722.



Surveyor-General's Office,
Colombo, September 20, 1910.

Scale of 8 Chains to an Inch.

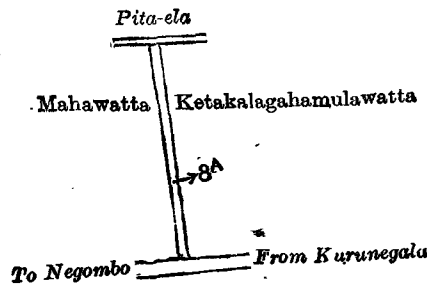
J. B. M. RIDOUT,
for Acting Surveyor-General.

II.—Preliminary plan 378.

Situation : Mattegama village in Meda Pattu Korale East of Katugampola hatpattu of Kurunegala District.

Lot.	Name of Land.	Extent, A. R. P.
8a	Path	0 1 17

and bounded as follows : on the north by the Pita-ela ; on the east by Ketakalagahamulawatta sold by the Crown ; on the south by the road from Kurunegala to Negombo ; on the west by Mahawatta sold by the Crown.



Surveyor-General's Office,
Colombo, September 20, 1910.

Scale of 8 Chains to an Inch.

J. B. M. RIDOUT,
for Acting Surveyor-General.

III.—Preliminary plan 378.

Situation : Mattegama village in Meda Pattu Korale East of Katugampola hatpattu of Kurunegala District.

Lot.	Name of Land.	Extent, A. R. P.
26a	Mattegama-ela	0 0 13
26b	Do.	0 0 30
		0 1 3

and bounded as follows : on the north, east, and south by Kadurugahamulahena sold by the Crown ; on the west by Mattegama-ela.



Surveyor-General's Office,
Colombo, September 20, 1910.

Scale of 8 Chains to an Inch.

J. B. M. RIDOUT,
for Acting Surveyor-General.

IV.—Preliminary plan 378.

Situation : Mattegama village in Meda Pattu Korale East of Katugampola hatpattu of Kurunegala District.

Lot.	Name of Land.	Extent, A. R. P.
21h	Minipittaniya	0 1 4

and bounded as follows : on the north by Galwetiya-watta sold by the Crown ; on the east by Galwetiya-hena sold by the Crown, Galwetiya-hena sold by the Crown ; on the south by Galwetiya-hena sold by the Crown ; on the west by the Mattegama-ela.

August 5, 1911.

J. M. DAVIES,
Special Officer.



Surveyor-General's Office,
Colombo, September 20, 1910.

Scale of 8 Chains to an Inch.

J. B. M. RIDOUT,
for Acting Surveyor-General.

Kurunegala S. O. No. 357.

Order under Section 2 of "The Waste Lands Ordinances of 1897, 1899, 1900, and 1903," declaring Lands to be Crown Property.

In the matter of the lands commonly called or known as Dothkeriyagahamulahena *alias* Minipittaniya (cemetery), Kekulakadamukalana, &c., situate in the village of Kekulakada, in the Mayurawati korale of the Dambadeni hatpattu of the Kurunegala District, in the North-Western Province, and of "The Waste Lands Ordinances of 1897, 1899, 1900, and 1903."

THE notice required by section 1 of "The Waste Lands Ordinances of 1897, 1899, 1900, and 1903," having been duly published in manner prescribed by that section in respect of the above-named lands (*vide* Notice No. 4,076), and on claim having been made to the said lands or to any interest therein within the period of three months from the date specified in the said notice, I, John Murray Davies, Special Officer appointed under section 28 of the said Ordinances, under and by virtue of the powers vested in me in that behalf by section 2 of the said Ordinances, do hereby, on August 15, 1911, order and declare that the said lands, as more fully described herein below, situate in the village of Kekulakada, in the Mayurawati korale of the Dambadeni hatpattu of the Kurunegala District, in the North-Western Province, and shown as lots 8a, 9, 10, and 11 in preliminary plan 941, and in the annexed diagrams, and containing in extent 44 acres 2 roods and 32 perches, are the property of the Crown.

Description of the Lands referred to.

The following lots situated in the village of Kekulakada, in the Mayurawati korale of the Dambadeni hatpattu of the Kurunegala District, in the North-Western Province, as described in the annexed diagrams:—

I.—Preliminary plan 941.

Situation: Kekulakada village in Mayurawati korale of Kurunegala District.

Lot.	Name of Land.	Extent, A. R. P.
8a	Dothkeriyagahamulahena <i>alias</i> Minipittaniya (cemetery)	0 0 7
9	Kekulakadamukalana	139 0 0
10	Kekulakadawewa	3 0 22
		<u>142 0 29</u>

and bounded as follows: on the north by the village limit of Rukmale, a road declared to be the property of the Crown under the Waste Lands Ordinances, Alugollehena claimed by Waga Pedi Durayalage Horatala and others; on the east, by the boundary of the Meda Pattu Korale East, a road; on the south by a road; on the west by the boundary of the Meda Pattu Korale East.

[For Diagram see page 1126.]

II.—Preliminary plan 941.

Situation: Kekulakada village in Mayurawati korale of Kurunegala District.

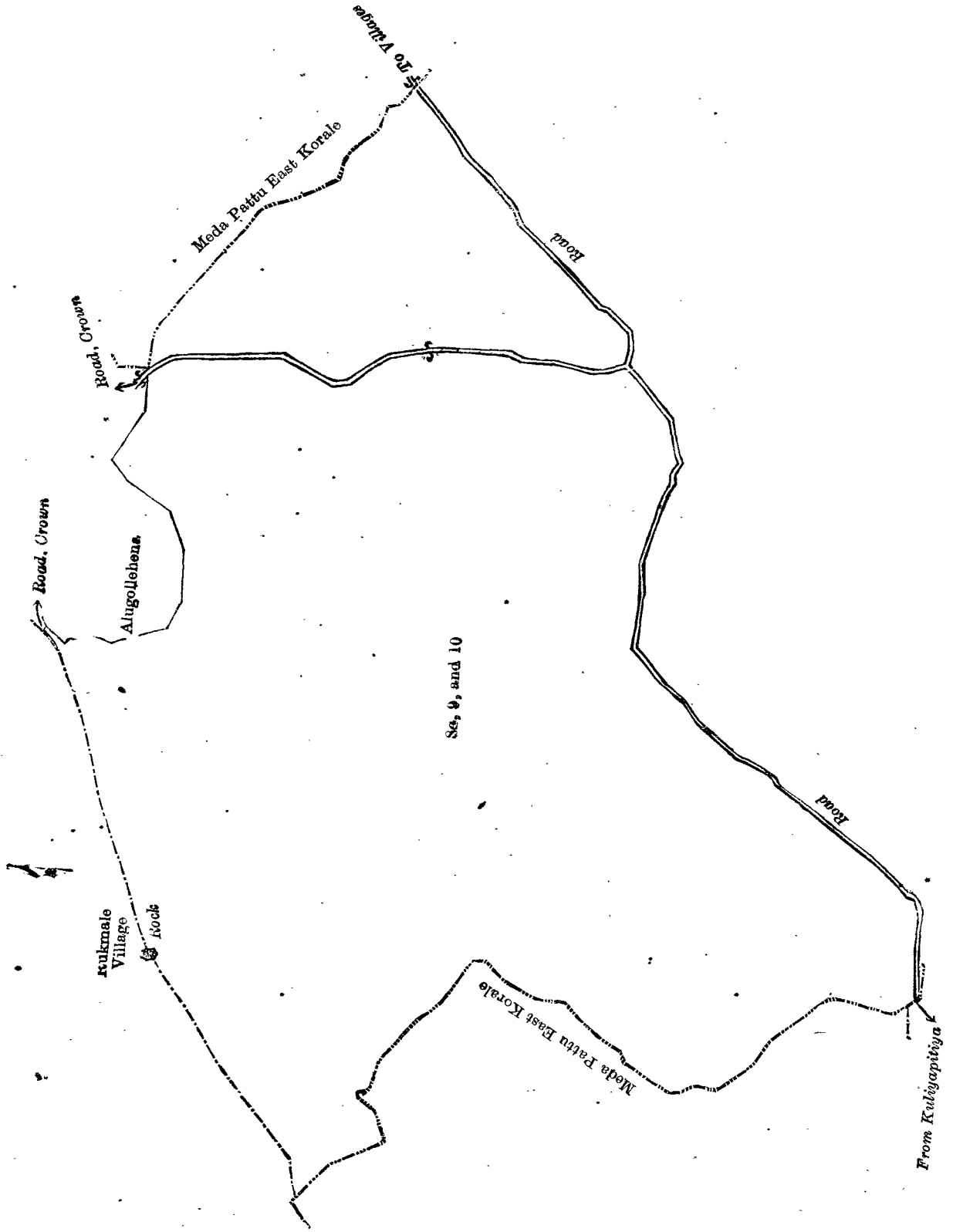
Lot.	Name of Land.	Extent, A. R. P.
11	Road	2 2 3

and bounded as follows: on the north by the village limit of Rukmale, Alugollehena claimed by Waga Pedi Durayalage Bilinda and others; Edakahatagahamulahena claimed by Waga Pedi Durayalage Kaluwa, Dawatagahamulawatta sold by the Crown; Nugagahakumbura claimed by Waga Pedi Durayalage Kekula; on the east by Kongahamulawatta sold by the Crown, Edakahatagahamulahena claimed by Waga Pedi Durayalage Kaluwa, Alugollehena claimed by Waga Pedi Durayalage Bilinda and others, Alugollehena claimed by Waga Pedi Durayalage Horatala and others, the boundary of the Meda Pattu Korale East, Kekulakadamukalana declared to be the property of the Crown under the Waste Lands Ordinances, the boundary of the Meda Pattu Korale East; on the south by Kekulakadamukalana (encroachment by owner of T. P. 143,994) since sold by the Crown, the boundary of the Meda Pattu Korale East, Kekulakadamukalana (encroachment by owner of T. P. 143,994) since sold by the Crown, the boundary of the Meda Pattu Korale East, Kekulakadamukalana (encroachment by owner of T. P. 143,994) since sold by the Crown, the boundary of the Meda Pattu Korale East, Kekulakadamukalana (encroachment by owner of T. P. 143,994) since sold by the Crown; on the west by the boundary of the Meda Pattu Korale East, Kekulakadamukalana declared to be the property of the Crown under the Waste Lands Ordinances, Alugollehena claimed by Waga Pedi Durayalage Horatala and others; Dothkeriyagahamulahena *alias* Minipittaniya declared to be the property of the Crown under the Waste Lands Ordinances, the village limit of Rukmale, Alugollehena claimed by Waga Pedi Durayalage Horatala and others.

August 15, 1911.

J. M. DAVIES,
Special Officer.

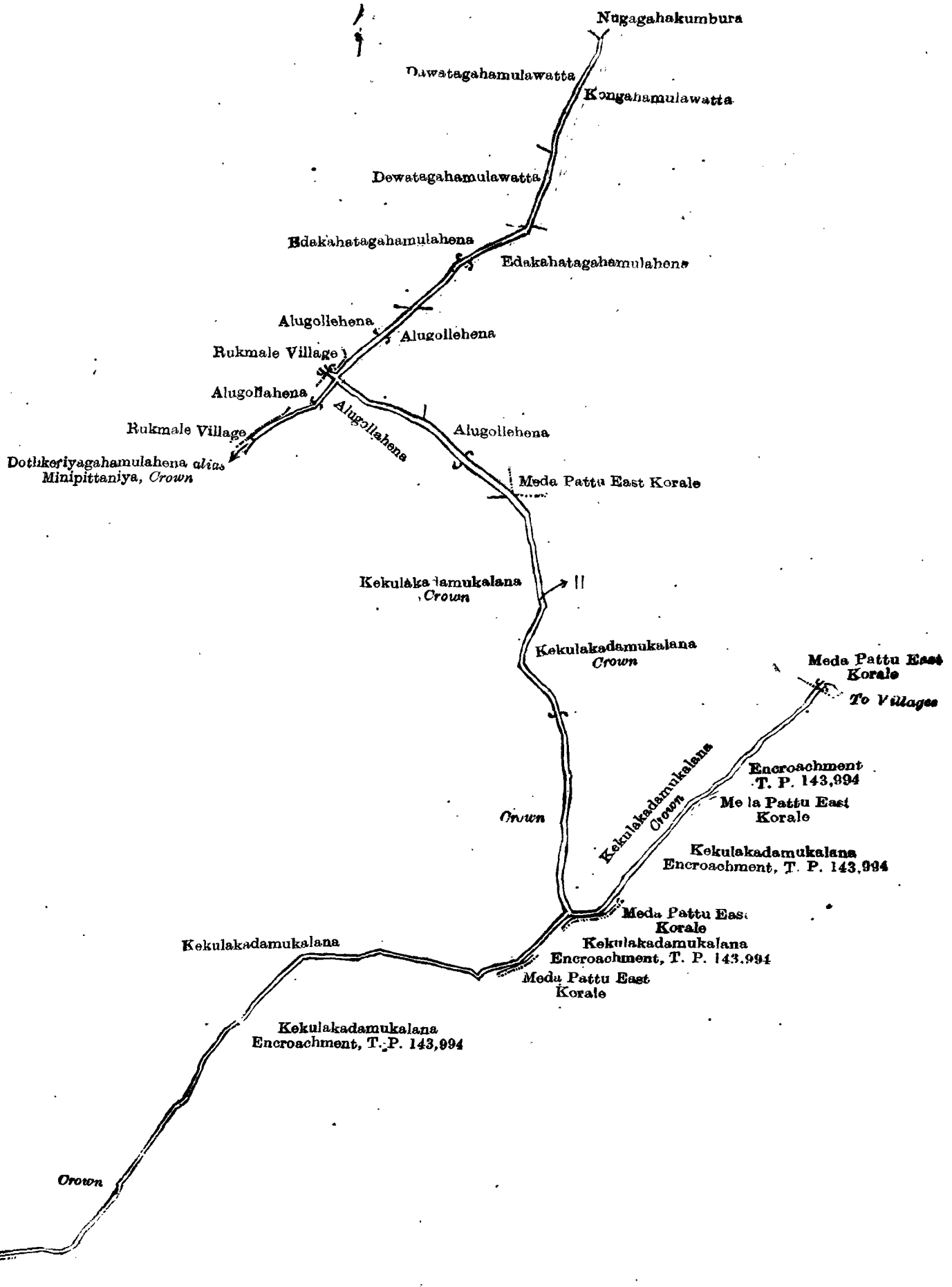
[For Diagram see page 1127.]



Surveyor-General's Office,
Colombo, March 8, 1911.

Scale of 8 Chains to an Inch.

A. H. G. DAWSON,
for Surveyor-General.



Surveyor-General's Office,
Colombo, March 8, 1911.

Scale of 8 Chains to an Inch.

A. H. G. DAWSON,
for Surveyor-General.

Kurunegala S. O. No. 358.

Order under Section 2 of "The Waste Lands Ordinances of 1897, 1899, 1900, and 1903,"
declaring Land to be Crown Property.

In the matter of the land commonly called or known as Road, situate in the village of Ponagedera, in the Mayurawati korale of the Dambadeni hatpattu of the Kurunegala District, in the North-Western Province, and of "The Waste Lands Ordinances of 1897, 1899, 1900, and 1903."

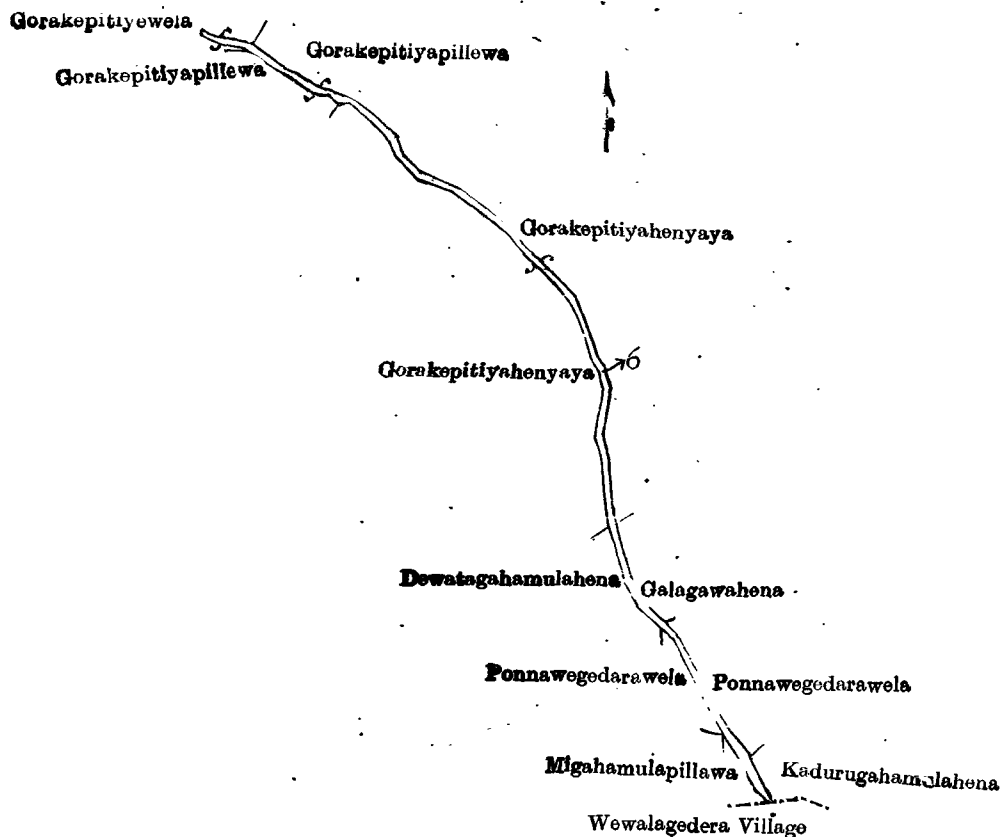
THE notice required by section 1 of "The Waste Lands Ordinances of 1897, 1899, 1900, and 1903," having been duly published in manner prescribed by that section in respect of the above-named land (*vide* Notice No. 4,079), and no claim having been made to the said land or to any interest therein within the period of three months from the date specified in the said notice, I, John Murray Davies, Special Officer appointed under section 28 of the said Ordinances, under and by virtue of the powers vested in me in that behalf by section 2 of the said Ordinances, do hereby, on August 19, 1911, order and declare that the said land, as more fully described herein below, situate in the village of Ponagedera, in the Mayurawati korale of the Dambadeni hatpattu of the Kurunegala District, in the North-Western Province, and shown as lot 6 in preliminary plan 931, and in the annexed diagram, and containing in extent 1 acre and 19 perches, is the property of the Crown.

Description of the Land referred to.

The land commonly called or known as road, situated in the village of Ponagedera, in the Mayurawati korale of the Dambadeni hatpattu of the Kurunegala District, in the North-Western Province, containing in extent 1 acre and 19 perches, shown as lot 6 in preliminary plan 931, and in the annexed diagram, and bounded as follows: on the north by Gorakapitiyewela claimed by Marasinha Arachchige Punched and others, Gorakapitiyepillewa sold by the Crown, Gorakapitiyehenyaya sold by the Crown; on the east by the Galagawahena claimed by M. Punched Naide, Ponnawegedarawela claimed by Marasinha Arachchillage Bandi Naide and others, Kadurugahamulahena claimed by M. Bandi Naide; on the south by the village limit of Wewalagedera; on the west by Migahamulapillewa claimed by M. Punched Naide and others, Ponnawegedarawela claimed by Marasinha Arachchillage Bandi Naide and others, Dewatagahamulahena sold by the Crown, Gorakapitiyehenyaya sold by the Crown, Gorakapitiyepillewa sold by the Crown, Gorakapitiyewela claimed by Marasinha Arachchige Punched and others.

J. M. DAVIES,
Special Officer.

August 19, 1911.



Surveyor-General's Office,
Colombo, March 21, 1911.

Scale of 8 Chains to an Inch.

A. H. G. DAWSON,
for Surveyor-General.

Kurunegala S. O. No. 359.

Order under Section 2 of "The Waste Lands Ordinances of 1897, 1899, 1900, and 1903,"
declaring Lands to be Crown Property.

In the matter of the lands commonly called or known as Polgahamulahena (reservation for road), Rukgollahena (reservation for road), situate in the village of Girana, in the Meda Pattu Korale East of the Katugampola hatpattu of the Kurunegala District, in the North-Western Province, and of "The Waste Lands Ordinances of 1897, 1899, 1900, and 1903."

THE notice required by section 1 of "The Waste Lands Ordinances of 1897, 1899, 1900, and 1903," having been duly published in manner prescribed by that section in respect of the above-named lands (*vide* Notice No. 4,088), and no claim having been made to the said lands or to any interest therein within the period of three months from the date specified in the said notice, I, Norman Albert Hampton, Special Officer appointed under section 28 of the said Ordinances, under and by virtue of the powers vested in me in that behalf by section 2 of the said Ordinances, do hereby, on September 4,