

Ceylon Government Gazette

Published by Authority.

No. 6,468 — FRIDAY, OCTOBER 27, 1911.

PART I.—General: Minutes, Proclamations, Appointments, and General Government Notifications.

PART II.—Legal and Judicial.

PART III.—Provincial Administration.

PART IV.—Land Settlement.

PART V.—Mercantile, Marine, Municipal, Local, &c.

Separate paging is given to each Part in order that it may be filed separately.

Part IV.—Land Settlement.

	PAGE		PAGE
Preliminary Notices	1131	Final Orders	1140

PRELIMINARY NOTICES.

Kurunegala Notice No. 4,268.

Notice under "The Waste Lands Ordinances of 1897, 1899, 1900, and 1903."

TAKE notice that unless within three months from October 27, 1911, the persons, if any, who claim any interest in the lands hereinafter mentioned or in any one or more of such lands make claim in person or in writing to the said lands or any of them or to some interest therein to N. A. Hampton, Esq., Special Officer appointed under section 28 of "The Waste Lands Ordinances of 1897, 1899, 1900, and 1903," at his office at Fort, Colombo:

Such Special Officer, in pursuance of the powers vested in him by the said Ordinances, will declare by writing under his hand that the said lands or such of them, as to which no claim has been made, are the property of the Crown.

N. A. HAMPTON,
Special Officer.

Description of the Lands referred to.

The following lots situated in the village of Magurankadawala, in the Medagandahaye Korale West of the Wannihatpattu of the Kurunegala District, in the North-Western Province, as described in the annexed diagram:—

Preliminary plan 3,941.

Situation: Magurankadawala village in Medagandahaye Korale West of Kurunegala District.

Lot.	Name of Land.	Extent, A. R. P.	Lot.	Name of Land.	Extent, A. R. P.
1	Mahawewagawakele	65 0 35	19	Karambelandewewa (abandoned tank)	5 1 9
2	Mahawewagawadeniya	0 3 11	20	Karambekumbura	4 1 15
3	Mahawewagawawatta	178 1 36	21	Karambewatta	134 2 30
4	Mahawewagawakele	346 0 25	22	Do.	4 2 14
5	Borawewa (abandoned tank)	2 0 4	22½	Karambekele	1 2 6
6	Borawela	0 0 39	23	Karambewatta	12 1 12
7	Mahawewagawahena	5 2 25	28	Bogahawatta	6 3 2
8	Maharagamawewa (abandoned tank)	1 2 35	30	Kele	0 3 11
9	Maragamawela	6 1 39	31	Pahalawela	0 2 24
10	Mahawewa (tank and bund)	27 1 39	33	Pahalawelagawakele	149 0 20
11	Mahawela	1 0 23	34	Velikele	42 2 20
12	Mahawelagamamukalana	69 1 35	34½	Habakumbura	9 1 3
13	Mahawela-addarawela	0 2 21	35	Korakahamukalana	316 1 17
14	Mahawela-addarabedda	267 1 30	36	Do. (road reservation)	2 3 32
17	Mahawewagawakele (road reservation)	1 2 37	37	Ratmalawiladeniya	8 1 24
18	Mahawewagawawatta (reservation)	3 1 19	38	Mahawiladeniya	10 2 0
			39	Baludawela	2 3 25

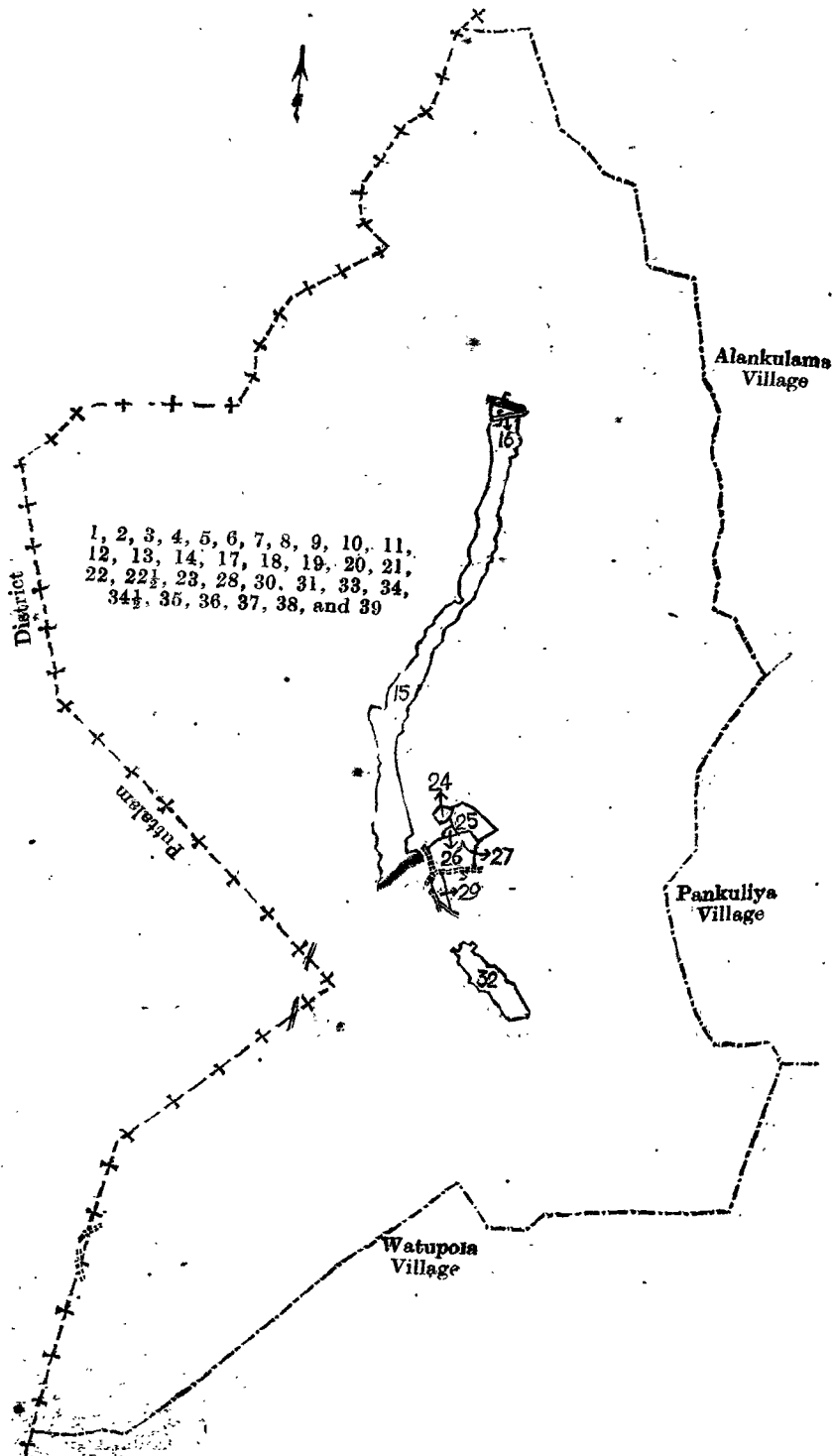
1,691 0 37

D 1

and bounded as follows : on the north by the boundary of the Puttalam District ; on the east by the village limit of Alankulama, the village limit of Pankuliya ; on the south by the village limit of Watupola ; on the west by the boundary of the Puttalam District.

NOTE.—The following lots lying within the above boundaries are excluded from this notice, and their aggregate acreage of 45 acres and 31 perches is not included in the acreage of 1,691 acres and 37 perches given above :—

Lot.	Name of Land.	Extent, A. R. P.	Lot.	Name of Land.	Extent, A. R. P.
15	Mahawela, Kumbukgaswela	30 1 27	27	Dangahawatta, Kosgahamula-	
16	Mahawela (reservation for road)	0 0 34		watta	4 1 37
24	Dunumadalagahawatta	0 3 2	29	Bogahamulawatta	1 0 22
25	Do.	2 2 19	32	Medawela	5 1 20
26	Kosgahawatta	0 0 30			
					45 0 31



Surveyor-General's Office,
Colombo, September 13, 1911.

Scale of 32 Chalders to an Inch.

Kurunegala S. O. 132—1911.

A. J. WICKWAB,
for Surveyor-General.

Kurunegala Notice No. 4,269.

Notice under "The Waste Lands Ordinances of 1897, 1899, 1900, and 1903."

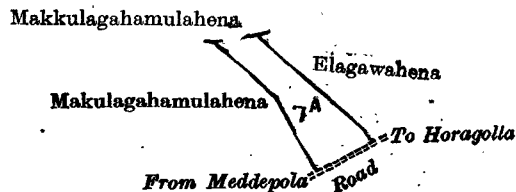
TAKE notice that unless within three months from October 27, 1911, the persons, if any, who claim any interest in the land hereinafter mentioned make claim in person or in writing to the said land or to some interest therein to N. A. Hampton, Esq., Special Officer appointed under section 28 of "The Waste Lands Ordinances of 1897, 1899, 1900, and 1903," at his office at Fort, Colombo :

Such Special Officer, in pursuance of the powers vested in him by the said Ordinances, will declare by writing under his hand that the land, to which no claim has been made, is the property of the Crown.

N. A. HAMPTON,
Special Officer.

Description of the Land referred to.

The land commonly called or known as Minipitiya (cemetery), situated in the village of Palkada, in the Meda Pattu Korale East of the Katugampola hatpattu of the Kurunegala District, in the North-Western Province, containing in extent 1 acre and 28 perches, shown as lot 7a in preliminary plan 385, and in the annexed diagram, and bounded as follows : on the north by Makulagahamulahena claimed by R. M. Abraham Singhó, Elagawahena claimed by W. Appuhamy ; on the east by Elagawahena claimed by W. Appuhamy, the road from Horagalla to Meddepola ; on the south and west by Makulagahamulahena claimed by R. M. Abraham Singhó.



Surveyor-General's Office,
Colombo, September 29, 1911.

Scale of 8 Chains to an Inch.

A. H. G. DAWSON,
for Surveyor-General.

Kurunegala S. O. 133-1911.

Kurunegala Notice No. 4,270.

Notice under "The Waste Lands Ordinances of 1897, 1899, 1900, and 1903."


TAKE notice that unless within three months from October 27, 1911, the persons, if any, who claim any interest in the land hereinafter mentioned make claim in person or in writing to the said land or to some interest therein to N. A. Hampton, Esq., Special Officer appointed under section 28 of "The Waste Lands Ordinances of 1897, 1899, 1900, and 1903," at his office at Fort, Colombo :

Such Special Officer, in pursuance of the powers vested in him by the said Ordinances, will declare by writing under his hand that the land, to which no claim has been made, is the property of the Crown.

N. A. HAMPTON,
Special Officer.

Description of the Land referred to.

The land commonly called or known as Weniwelgodella *alias* Tirivanagodella, situated in the village of Horagolla, in the Meda Pattu Korale East of the Katugampola hatpattu of the Kurunegala District, in the North-Western Province, containing in extent 38 perches, shown as lot 16 in preliminary plan 384, and in the annexed diagram, and bounded as follows : on the north by T. P. 184,790 ; on the east by Horagollewatta claimed by the Crown, Paduwehenakumbura claimed by Sembukuttiarachchige Gabriel Silva, the Horagolla-oya ; on the south by Achariyakotuwekumbura claimed by Sembukuttiarachchige Gabriel Silva ; on the west by T. P. 184,790.



Surveyor-General's Office,
Colombo, September 18, 1911.

Scale of 4 Chains to an Inch.

A. H. G. DAWSON,
for Surveyor-General.

Kurunegala S. O. 134-1911.

Kurunegala Notice No. 4,271.

Notice under "The Waste Lands Ordinances of 1897, 1899, 1900, and 1903."

TAKE notice that unless within three months from October 27, 1911, the persons, if any, who claim any interest in the land hereinafter mentioned make claim in person or in writing to the said land or to some interest therein to N. A. Hampton, Esq., Special Officer appointed under section 28 of "The Waste Lands Ordinances of 1897, 1899, 1900, and 1903," at his office at Fort, Colombo :

Such Special Officer, in pursuance of the powers vested in him by the said Ordinances, will declare by writing under his hand that the land, to which no claim has been made, is the property of the Crown.

N. A. HAMPTON,
Special Officer.

Description of the Land referred to.

The land commonly called or known as Road, situated in the village of Bammana, in the Meda Pattu Korale West of the Katugampola hatpattu of the Kurunegala District, in the North-Western Province, containing in extent 22 perches, shown as lot 18½ in preliminary plan 347, and in the annexed diagram, and bounded as follows : on the north by T. P. 238,337 ; on the east by a road ; on the south by T. P. 238,337, a road ; on the west by T. P. 238,337.



Surveyor-General's Office,
Colombo, September 27, 1911.

Scale of 8 Chains to an Inch.
Kurunegala S. O. 135—1911.

A. H. G. DAWSON,
for Surveyor-General.

Kurunegala Notice No. 4,272.

Notice under "The Waste Lands Ordinances of 1897, 1899, 1900, and 1903."

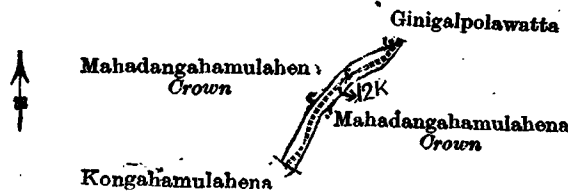
TAKE notice that unless within three months from October 27, 1911, the persons, if any, who claim any interest in the land hereinafter mentioned make claim in person or in writing to the said land or to some interest therein to N. A. Hampton, Esq., Special Officer appointed under section 28 of "The Waste Lands Ordinances of 1897, 1899, 1900, and 1903," at his office at Fort, Colombo :

Such Special Officer, in pursuance of the powers vested in him by the said Ordinances, will declare by writing under his hand that the land, to which no claim has been made, is the property of the Crown.

N. A. HAMPTON,
Special Officer.

Description of the Land referred to.

The land commonly called or known as Mahadangahamulahena (reservation for path), situated in the village of Dawatawa, in the Meda Pattu Korale East of the Katugampola hatpattu of the Kurunegala District, in the North-Western Province, containing in extent 1 rood and 9 perches, shown as lot 12k in preliminary plan 371, and in the annexed diagram, and bounded as follows : on the north by Mahadangahamulahena claimed by the Crown, Ginigalpolawatta claimed by Perumbodage Dingiriya ; on the east by Mahadangahamulahena claimed by the Crown ; on the south by Kongahamulahena claimed by M. P. Andiya ; on the west by Mahadangahamulahena claimed by the Crown.



Surveyor-General's Office,
Colombo, September 26, 1911.

Scale of 8 Chains to an Inch.
Kurunegala S. O. 136—1911.

A. H. G. DAWSON,
for Surveyor-General.

Kurunegala Notice No. 4,273.

Notice under "The Waste Lands Ordinances of 1897, 1899, 1900, and 1903."

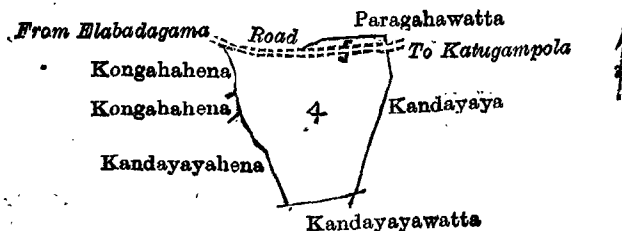
TAKE notice that unless within three months from October 27, 1911, the persons, if any, who claim any interest in the land hereinafter mentioned make claim in person or in writing to the said land or to some interest therein to N. A. Hampton, Esq., Special Officer appointed under section 28 of "The Waste Lands Ordinances of 1897, 1899, 1900, and 1903," at his office at Fort, Colombo :

Such Special Officer, in pursuance of the powers vested in him by the said Ordinances, will declare by writing under his hand that the land, to which no claim has been made, is the property of the Crown.

N. A. HAMPTON,
Special Officer.

Description of the Land referred to.

The land commonly called or known as Koslanda, situated in the village of Erapola, in the Meda Pattu Korale West of the Katugampola hatpattu of the Kurunegala District, in the North-Western Province, containing in extent 3 acres and 34 perches, shown as lot 4 in preliminary plan 345, and in the annexed diagram, and bounded as follows : on the north by the road from Elabodagama to Katugampola, Paragahawatta sold by the Crown ; on the east by Kandayaya sold by the Crown ; on the south by Kandayayawatta sold by the Crown, Kongayahena sold by the Crown, Kongayahena claimed by Samarappuli Arachehige Herat Sinno and others.



Surveyor-General's Office,
Colombo, September 27, 1911.

Scale of 8 Chains to an Inch.
Kurunegala S. O. 137—1911.

A. H. G. DAWSON,
for Surveyor-General.

Anuradhapura Notice No. 4,274.

Notice under "The Waste Lands Ordinances of 1897, 1899, 1900, and 1903."

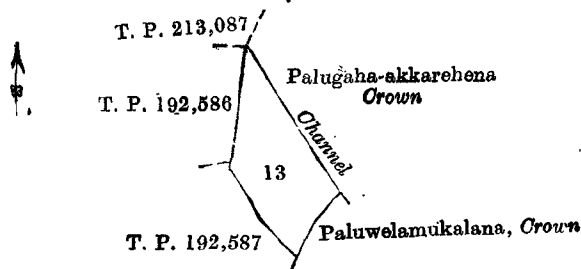
TAKE notice that unless within three months from October 27, 1911, the persons, if any, who claim any interest in the land hereinafter mentioned make claim in person or in writing to the said land or to some interest therein to W. E. Wait, Esq., Special Officer appointed under section 28 of "The Waste Lands Ordinances of 1897, 1899, 1900, and 1903," at his office at Fort, Colombo:

Such Special Officer, in pursuance of the powers vested in him by the said Ordinances, will declare by writing under his hand that the land, to which no claim has been made, is the property of the Crown.

W. E. WAIT,
Special Officer.

Description of the Land referred to.

The land commonly called or known as Paluwatta (chena), situated in the village of Turuwila, in the Ihala Meda-gandahe tulana of the Nuwaragam korale of the Nuwaragam palata, in the North-Central Province, containing in extent 2 acres and 8 perches, shown as lot 13 in preliminary plan 521, and in the annexed diagram, and bounded as follows: on the north by T. P. 213,087; on the east by a channel (Palugaha-akkarehena declared to be Crown property under the Waste Lands Ordinances); on the south by Paluwelamukalana declared to be Crown property under the Waste Lands Ordinances and T. P. 192,587; on the west by T. P. 192,586.



Surveyor-General's Office,
Colombo, September 19, 1911.

Scale of 8 Chains to an Inch.

A. H. G. DAWSON,
for Surveyor-General.

Anuradhapura S. O. 30—1911.

Ratnapura Notice No. 4,275.

Notice under "The Waste Lands Ordinances of 1897, 1899, 1900, and 1903."

TAKE notice that unless within three months from October 27, 1911, the persons, if any, who claim any interest in the lands hereinafter mentioned or in any one or more of such lands make claim in person or in writing to the said lands or any of them or to some interest therein to W. E. Wait, Esq., Special Officer appointed under section 28 of "The Waste Lands Ordinances of 1897, 1899, 1900, and 1903," at his office at Fort, Colombo:

Such Special Officer, in pursuance of the powers vested in him by the said Ordinances, will declare by writing under his hand that the said lands or such of them, as to which no claim has been made, are the property of the Crown.

W. E. WAIT,
Special Officer.

Description of the Lands referred to.

The following lots situated in the village of Nabuluwa, in the Atakalan korale of the Ratnapura District, in the Province of Sabaragamuwa, as described in the annexed diagrams:—

I.—Preliminary plan 8.

Situation: Nabuluwa village in Atakalan korale of Ratnapura District.

Lot.	Name of Land.	Extent, A. B. P.
2	Pahalapeligewatta, Danketiyahena, Wandurumigahamulamandiya, Kattandige-kumburegodahena, Godella, Ellegawahena, Galkadagawahena, Makulagawahena	22 1 0
10	Kiuladolaiswattedeniya <i>alias</i> Horahinnedeniya <i>alias</i> Mugunadeniya	0 0 18
14	Hirikanduredeniya	0 0 18
15	Gegapolawatuatura	5 1 38
16	Meegaswattagodahenyaya, Gedumbagahahena, Paragawadeniya, Makulagawahena, Dawatagahahenyaya, Hulankaduwehena, Paragahawalehena, Mugunehena, Gegepalawattehena, Horehena, Galendahena, Hirikandureheneudahakella, Imbulagawamandiya, Kumburumulledeniya, Gulana, Ratugahahena, Makulagawamandiya, Hompalayalanda, Mahahena, Pendeniyehena, Dombahena, Kirinegodella, Dodangahaliyaddehena, Jambugahahena, Marawehenyaya, Kudugalpotta, Gamagehena, Tippolahena, Paragahakumburegodahenyaya, Pitadeniyehena, Mahayaya <i>alias</i> Dawatagahahena, Ihalawatuyayehena, Lindagawamandiya, Banduraeliyehena, Alutwattekoratuwa, Wattahenekella, Nawalehena, Kudugalehena, Amunaharehena, Dekandehena, Guruwagammullegodakella, Getakongahahena, Moragahaowita, Urulegalekumburegodella, Kosayehena, Niyangamayawattahena, Urulegalehena, Urulegalpotta, Medagodellehena, Potupitiyewatta, Migaha-aswed-duma, Nanawalamandiya, Tanamandiya, Kiulewatta, Danketiya, Kiulehena, Kiulemukalana, Manannalagewatta, Pelwadiyehenepahalakella	430 2 30
16c	Kiulemukalana	5 0 39
16l	Kiriwanadeniyahena (reservation along stream)	1 3 31
17	Nagodamukalana	104 0 0
32	Nagodadeniya	0 0 31
33	Pitadeniya, Egodahena, Dandeniya, Halliyaddehena, Ratpottahena, Nédunehena, Ematillanhena, Dodangahaliyadda, Puranehena, Kudugalpotta, Diganehenyaya	93 2 11
33g	Koswellawattahena (reservation along stream)	2 3 16
34	Nagodamukalana	22 3 25
35	Nawalahenedeniya	0 0 30
36	Amunukaredeniya	0 2 37
44	Asweddamagoda-atura	4 3 10

695 0 14

and bounded as follows: on the north by the village limit of Bungiriya, Palansurigeawatta claimed by I. L. N. Asana Lebbe and others, a road, the village limit of Bungiriya, Makulghakoratuwewatta claimed by Hulankaduwe Sanchi, the village limit of Bungiriya, Maradeniyakumburuyaya claimed by Baddege Appu Naide and others, the village limit of Bungiriya, Kelaniyadda claimed by Howpe Mudiyansege Santosahamy, Kattandiyakumbura claimed by R. A. Brahma-manahamy and others, Walalagodagewatta claimed by B. Loku Naide and others, Gamaetigekoratuwewatta claimed by G. Ten Naide and others, a path, Ullapeligewatta claimed by Baddege Appu Naide and others, Ehalagahamulawatta claimed by ditto, Koratuwewatta claimed by Baddege Sellappu and others, Udahagederawatta claimed by Baddege Appu Naide, Viharekötawa claimed by Ettalawatta Pansala, Dambughakumbura claimed by Arambe Appu Naide and others; on the east by the village limit of Bungiriya, Tanamandiya claimed by Baddege Loku Naide, a water-course, Tanamandiya claimed by Baddege Loku Naide, Bogahawatta claimed by Mahalla Segu Unus Lebbe and another, a path, Godekumbura claimed by Howpe Mudiyansege Santosahamy, Halliyadda claimed by Mahalla Segu Unus Lebbe and another; a dola, Megaswatta claimed by Mohattalage Mohottihamy and others, a dola, Pindeniyegodahena claimed by Mohattalage Mohottihamy and others, Potupuranadeniya claimed by Patirana Mudiyansege Punchi Mahatmaya and another, a path, Urtlegalakumbura claimed by Mudalihamy Mohandirama and others, Welipoteliyadda claimed by J. M. Kirimenika, Korala, and another, Ulpotekella claimed by M. Kiriyanchiya and others, Waldeniyepahalakella claimed by R. A. Brahma-manahamy and others, Urtlegalakumbura claimed by Mudalihamy Mohandirama and others, a path, a water-course, Getakongahamukalana belonging to the Crown, Baddegewatta alias Wilagodawatta claimed by Karandelage Madelia and others, Mahagedarawatta-assuweduma claimed by Attalagewatta Mudalihamy Mohandirama and others, Imiyadeniyedawatta claimed by Manannalage Salonchiya, Imiyadeniya claimed by Manannalage Kirimenika and others, Imiyadeniyewatta claimed by Imiyadeniyegodahena and others, Bandarawatta claimed by Kulasin Mohottige Punchi Menika and others, Paluwatta claimed by G. Kattandiyaya and others, Alutwatta claimed by J. M. Kirimenika and others, Baduraliyawatta claimed by J. Jayasundara and others, Pahalawatta claimed by Pahalagedara Kalengira, Thalawatta claimed by J. M. Kiri Menika, Korala, and others; on the south by Aswedduma claimed by J. M. Kirimenika, Korala, the village limit of Kalalella, Aswedduma claimed by Jayasundara Ratemahatmaya and others, a water-course, Pitadeniya claimed by Jayasundara Ratemahatmaya and others, Paragahakumbura claimed by ditto, Digana claimed by ditto, Galapela claimed by ditto, Nasrananela claimed by ditto, the village limit of Kalalella, the village limit of Panapitiya; on the west by the village limit of Panapitiya, the village limit of Howpe.

NOTE.—The following lots lying within the above boundaries are excluded from this notice, and their aggregate acreage of 35 acres 1 rood and 17 perches is not included in the acreage of 695 acres and 14 perches given above:—

Lot.	Name of Land.	Extent, A. R. P.	Lot.	Name of Land.	Extent, A. R. P.
7	Kongahakoratuwewatta	0 1 8	A 22	Ratugahahenewatta, Waldeniya,	
8	Hulankaduwedeniya	0 2 20		Pussewatta, Pelanewatta, Pera-	
9	Hulankaduwwatta	2 3 20		gahamandiya, Pahalawatta,	
11	Polgampolakumbura	1 2 14		Alutwatta, Galinnawatta, Pala-	
16e	Pansalawatta	1 2 32		polwatta	10 2 9
16f	Guruwadeniya	3 0 3	A 23	Ittagahadeniya	0 1 32
16g	Ratagoyahenewatta	0 2 15	B 16j	Galnegewatta	0 0 33
16h	Kitulgahadeniya	0 0 24	B 16k	Do.	0 0 8
21	Getakongahadeniya	0 1 7	B 24	Horigedeniya	0 0 28
25	Welkanayagewatta	0 1 12	B 26	Horigewatta	0 2 25
29	Halliyadda	1 2 0	B 27	Gulanedeniya	0 3 3
30	Tumbagodawela, Pittadeniya, Medakela, Dodangahaliyadda, Pahalakela	2 3 0	B 28	Gulanewatta	0 2 16
31	Tumbagodadeniya	1 0 10	B 33c	Horigedeniyewatta	0 1 9
33a	Alutwatta	1 1 25	B 33d	Deniyagoda-alutwatta	1 2 27
33b	Dandeniyewatta	0 3 1	B 33e	Deniyagodawatta	0 1 11
A 16i	Alutwatta	0 2 5	B 33f	Galnegewatta	0 0 20
					35 1 17

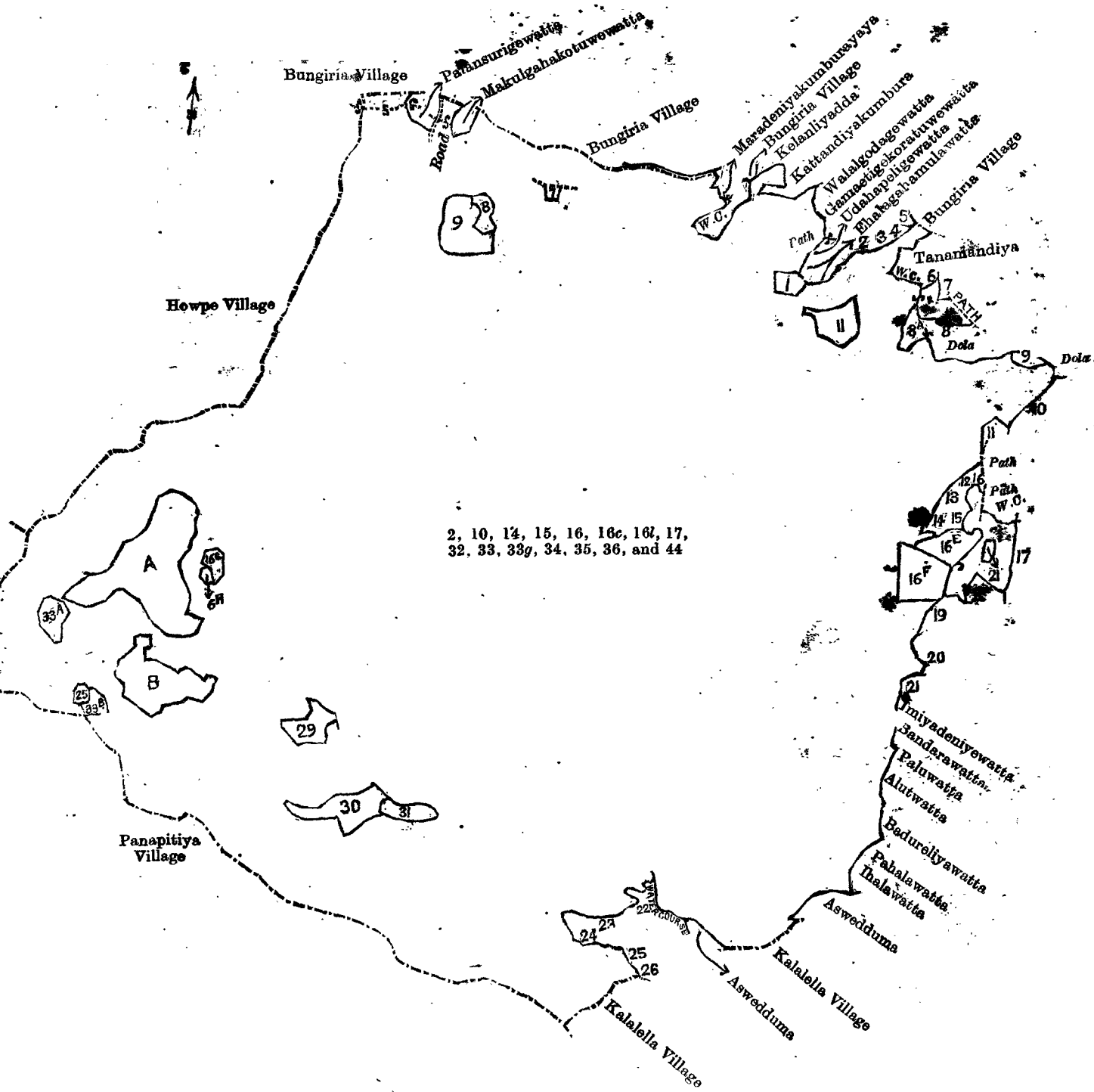
[For Diagram see page 1137.]

II.—Preliminary plan 8.

Situation: Nabuluwa village in Atakalan korale of Ratnapura District.

Lot.	Name of Land.	Extent, A. R. P.
48	Pangodollehena	7 3 30
50	Manamullegodahena	1 3 15
52	Pindeniyegodahena	6 3 25
54	Getakolagahamukalana, Bokutuketiyemukalana, Kovilagodamukalana	68 3 0
56	Dalkandeheniyaya, Gulana, Tennapitahena, Nanawalagawahena, Amuhena, Dik- deniyagodahena, Udahabogahawattegodahena, Nawalehena, Nanawalehena, Milla- gahawalehena, Ketawalehena, Galnepussa, Tennehena, Ettagahamandiya, Gulana- gawamandiya, Mahagalehena, Wahumpuragewatta, Narangalahena, Hewahdeniye- hena, Kondagalahena, Marahenyaya, Kereuwamullehena, Diganehena, Kudugale- hena, Imbulehena, Medahena, Uluhelawatta, Ulpotehena, Kolawarahena, Wijehingewattehena, Hinnapitahena, Bandarahena, Bogahamandiyehena, Batahena, Dalukgahahena, Ambagahahena	235 0 35
65	Gulana	3 1 0
72	Gonatippola	2 0 15
79	Bogahawattedeniya	0 2 31
80	Dikdeniya	0 2 31
		327 1 22

and bounded as follows: on the north by Pindeniyaya claimed by Mohottalage Mohottihamy, Lokuhamigewatta claimed by Lokuhamy Kapurala and others, Galamulla claimed by Howpe Mudiyansege Santosahamy and others, Udahawatta claimed by Mohottalage Mohottihamy and others, Medawatta claimed by ditto, Talagahawatta claimed by ditto, Otu-
liyadda claimed by ditto, the village limit of Bungiriya, Pahalamanamulla claimed by Patirana Mudiyansege Punchi Mahatmaya, Udamanamulledeniya claimed by Naname Arachillage Huratalhamy, Pahalamanamulla claimed by Patirana Mudiyansege Punchi Mahatmaya, the village limit of Bungiriya, the village limit of Wellandura, a path, Wijehingewatta claimed by Namini Arachchilage Yashodhamy, Ullakke Aswedduma claimed by Narangalle Dahakande Palansuri Mohattak



2, 10, 14, 15, 16, 16c, 16l, 17,
32, 33, 33g, 34, 35, 36, and 44

- | | |
|----------------------|--|
| 1 Kiulewatta | 14 Ulpotekella |
| 2 Koratuwewatta | 15 Waldeniyepahalakella |
| 3 Udahagedarawatta | 16 Urulegalakumbura |
| 4 Viharekotuwa | 17 Getakongahamukalana, <i>Crown</i> |
| 5 Dambugahakumbura | 18 Baddegewatta <i>alias</i> Wilagoda- |
| 6 Tanamandiya | watta |
| 7 Bogahawatta | 19 Mahagedarawatteaswediduma |
| 8 Godekumbura | 20 Imiyadeniyewudahawatta |
| 8a Halliyadda | 21 Inniyadiya |
| 9 Megaswatta | 22 Pitadeniya |
| 10 Pindeniyegodahena | 23 Paragahakumbura |
| 11 Potupuranadeniya | 24 Digana |
| 12 Urulegalakumbura | 25 Galapela |
| 13 Welipoteliyadda | 26 Nasnaranela |

Appuhamy, Uluhelawatta claimed by ditto, Kurabukgahadeniya claimed by Namini Arachchilai Yasohamy, Wijehingewatta claimed by ditto, the village limit of Wellandura; on the east by the village limit of Atakalanpanna, the Kohila-ela, the village limit of Atakalanpanna, Digana claimed by Kakkalamalage Appuhamy and others, the village limit of Atakalanpanna; on the south by the Millagaha-dola, Kandatekumbura claimed by P. Mohandiramalage Dingiri Menika and others, Owitewatta claimed by P. M. Bandulahamy, a water-course, Hompolatenewatta claimed by P. Siriwardanahamy, Egodawatta claimed by M. Kiriyanchiya, Ranwalagearamba claimed by ditto, Kirimananalagewatta claimed by Pitche Baya Ahamañu Lebbe, Wakkalama claimed by P. M. Bandulahamy and others, Udahawatta claimed by Tuppahing Appuhamy, Pillagawa-aramba claimed by P. M. Bandulahamy, Arambedeniya claimed by Palansuri M. Mituruhamy and others, Ketawalawatta claimed by ditto, a water-course, the Millagaha-dola, Kajugaha-aswedduma claimed by Yahapat-hamy and others, Kahatagahawatta claimed by P. M. Siriwardanahamy and others, a water-course, Kosgahadeniya claimed by Maligatenne Pansala, Weragamagedeniya claimed by Mudalihamy Mudiyanse, Navatihamigewatta claimed by P. M. Siriwardanahamy and others, Navatihamigewatta claimed by A. Maddumaya, Bogahawatta claimed by B. M. Pūnchi Menika and others, the village limit of Kalalella; on the west by Baladurayawatta claimed by Nekatige Silpa, Donsimalagewatta claimed by Manannalage Salonchiya and others, Dewangodamulla claimed by ditto, Egodagodawatta alias Donsimalayegulana claimed by Mananalage Salonchiya, Dewangodamulla claimed by Mananalage Salonchiya and others, Wilekumbura claimed by Mottaya Kankanige Sardiell, Getakongahahena claimed by Karanadelaya Madiliya and others, Mahakumbura claimed by Manannalage Kiriyanchiya and others, Moragahakumbura claimed by Mananalage Kiriyanchiya, Moragahakumbura claimed by Manannalage Kiriyanchiya, Urulegalapahalakella claimed by Mudalihamy Mudiyanse and others, Potupuranadeniya claimed by Patirana Mudiyanse, Pūnchi Mahātmaya and others, Urulgalpotta claimed by the Crown.

NOTE.—The following lots lying within the above boundaries are excluded from this notice, and their aggregate acreage of 11 acres and 38 perches is not included in the acreage of 327 acres 1 rood and 22 perches given above:—

Lot.	Name of Land.	Extent, A. R. P.
56a	Morahenewatta	1 1 32
56c	Puhuaramba	1 0 11
56b	Bogahahenewatta	0 2 13
60	Hewandeniyedola, Kohila-aramba, Udahawatta, Bogahadeniyewatta, Maha-arambewatta, Egodawatta	6 3 37
61	Gedaragawakumbura	1 0 25
		11 0 38

[For Diagram see page 1139.]

Matara Notice No. 4,276.

Notice under "The Waste Lands Ordinances of 1897, 1899, 1900, and 1903."

TAKE notice that unless within three months from October 27, 1911, the persons, if any, who claim any interest in the lands hereinafter mentioned or in any one or more of such lands appear before the Assistant Government Agent of the Matara District, at the Matara Kacheheri, and make claim to the said lands or any of them or to some interest therein:

Such Assistant Government Agent, in pursuance of the powers vested in him by "The Waste Lands Ordinances of 1897, 1899, 1900, and 1903," will declare by writing under his hand that the said lands or such of them, as to which no claim has been made, are the property of the Crown.

A. C. ALLNUTT,
Assistant Government Agent.

Description of the Lands referred to.

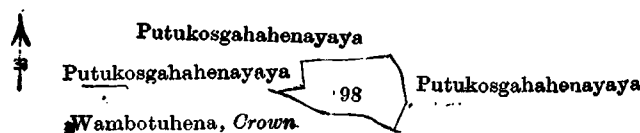
The following lots situated in the village of Rotumba, in the Morawak korale of the Matara District, in the Southern Province, as described in the annexed tracings:—

I.—Block survey preliminary plan 44. Field sheet O/15/35-43.

Situation: Rotumba village in Morawak korale of Matara District.

Lot.	Name of Land.	Extent, A. R. P.
98	Pitadeniyahena	1 0 5

and bounded as follows: on the north and east by Putukosgahahenyaya claimed by Singappulige Andris and others; on the south by Wambotuhena belonging to Crown; on the west by the Putukosgahahenyaya claimed by Singappulige Andris and others.



Surveyor-General's Office,
Colombo, July 28, 1911.

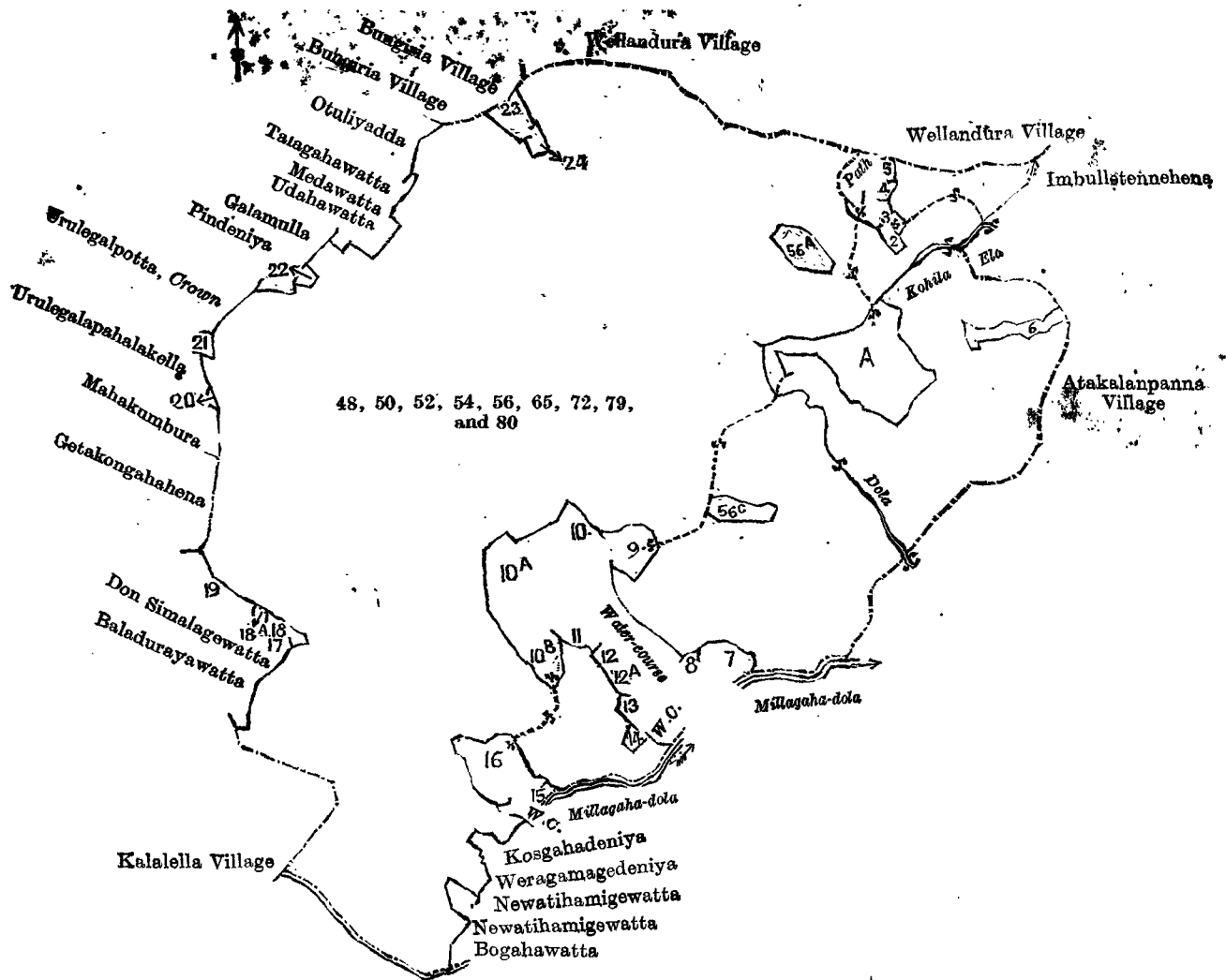
Scale of 8 Chains to an Inch.

A. H. G. DAWSON,
for Surveyor-General.

II.—Block survey preliminary plan 44. Field sheet O/15/35-43.

Situation: Rotumba village in Morawak korale of Matara District.

Lot.	Name of Land.	Extent, A. R. P.
106	Wattahena	1 1 0



- | | |
|-------------------------|----------------------------------|
| 1 Wijehingewatta | 13 Arambedeniya |
| 2 Uluhella-aswedduma | 14 Ketawalawatta |
| 3 Uluhellaawatta | 15 Kajugaha-aswedduma |
| 4 Kumbukgahadeniya | 16 Kahatagahawatta |
| 5 Wijehingewatta | 17 Dewangodamulla |
| 6 Digana | 18 Egodagedarawatta <i>alias</i> |
| 7 Kandattakumbura | Don Simalayegulana |
| 8 Owitewatta | 18a Dewangodamulla |
| 9 Hampolatennewatta | 19 Wilekumbura |
| 10 Egodawatta | 20 Moragahakumbura |
| 10a Ranwalagearamba | 21 Potupuranadeniya |
| 10b Kirimananalagewatta | 22 Lokuhmigewatta |
| 11 Wakkalama | 23 Pahalamanamulla |
| 12 Udahawatta | 24 Udamanamulladeniya |
| 12a Pillegawa-aramba | |

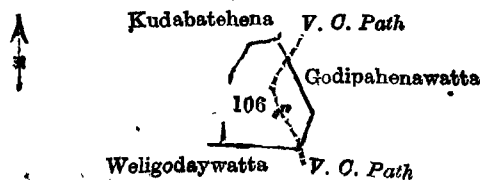
Surveyor-General's Office,
Colombo, September 22, 1911.

Scale of 16 Chains to an Inch.

Ratnapura S. O. 6—1911.

A. H. G. DAWSON,
for Surveyor-General.

and bounded as follows: on the north by Kudabatehena claimed by J. Adirian Appu and others; on the east by Godipahenawatta claimed by H. Sidan Hamy and others; on the south by Weligodayawatta claimed by J. D. Siyadoris; on the west by Kudabatehena claimed by J. Adirian Appu and others.



Surveyor-General's Office,
Colombo, July 28, 1911.

Scale of 8 Chains to an Inch.

A. H. G. DAWSON,
for Surveyor-General.

FINAL ORDERS.

Hambantota S. O. No. 517.

Order under Section 4, Sub-section (1), of "The Waste Land Ordinances of 1897, 1899, 1900, and 1903," admitting Land to be Private Property.

In the matter of the land commonly called or known as Karambawelhena, situate in the village of Kinchigune, in the West Giruwa pattu of the Hambantota District, in the Southern Province, and of "The Waste Lands Ordinances of 1897, 1899, 1900, and 1903."

WHEREAS in pursuance of section 1 of the said Ordinances it was duly notified on April 10, 1908, that if no claim to the land commonly called or known as Karambawelhena, situate in the village of Kinchigune, in the West Giruwa pattu of the Hambantota District, in the Southern Province, containing in extent 27 acres 3 roods and 11 perches, and shown as lot 30c in preliminary plan 376, as described in the annexed diagram, was made to Walter Ernest Wait, Special Officer appointed under section 28 of the said Ordinances, within the period of three months from the date specified in such notice, such land would be deemed the property of the Crown, and dealt with on account of the Crown (*vide* Notice No. 3,020):

And whereas Ranasingha Kalumediriya Don Hendrick, Police Officer of Kinchigune, made claim thereto, and I, Walter Ernest Wait, Special Officer appointed under section 28 of the said Ordinances, made due inquiry into such claim, I, with the consent of His Excellency the Governor, do hereby admit the claim of the said claimant to the said Karambawelhena, as more fully described herein below, under section 4, sub-section (1), of the said Ordinances.

Description of the Land referred to.

The following lot situated in the village of Kinchigune, in the West Giruwa pattu of the Hambantota District, in the Southern Province, as described in the annexed diagram:—

Preliminary plan 376.

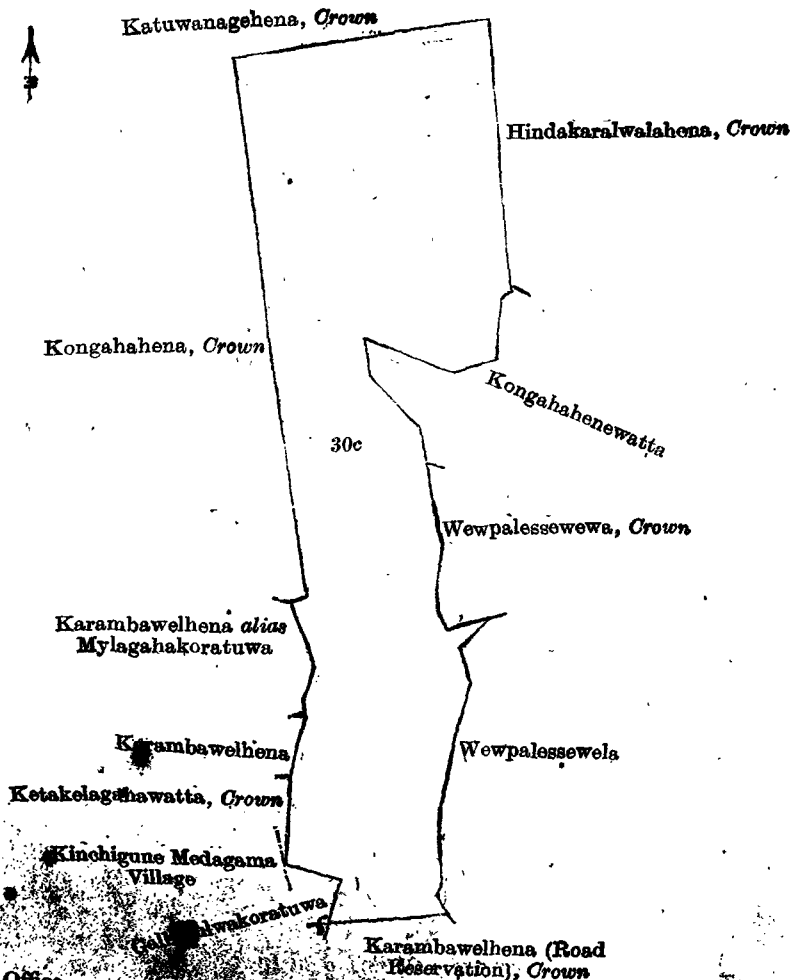
Situation: Kinchigune village in West Giruwa pattu of Hambantota District.

Lot.	Name of Land.	Extent, A. R. P.
30c	Karambawelhena	27 3 11

and bounded as follows: on the north by Katuwanagehena declared to be the property of the Crown under the Waste Lands Ordinances; on the east by Hindakawalalahena declared to be the property of the Crown under the Waste Lands Ordinances, Kongahahenewatta claimed by Ranasin Kalumediriya Don Hendrick, Wewpalessewewa declared to be the property of the Crown under the Waste Lands Ordinances, and Wewpalessewela claimed by Don Davith Rajapakse and another; on the south by Karambawelhena declared to be the property of the Crown under the Waste Lands Ordinances; and on the west by Galboraluwakoratuwa sold by the Crown, the village limit of Kinchigune Medagama, Ketakelagahawatta sold by the Crown, Karambawelhena sold by the Crown, Karambawelhena *alias* Milagahakoratuwa sold by the Crown, and Kongahahena declared to be property of the Crown under the Waste Lands Ordinances.

August 21, 1911.

W. E. WAIT,
Special Officer.



Surveyor-General's Office,
Colombo, August 14, 1911.

Scale of 1 Chain to an Inch.

A. H. G. DAWSON,
Surveyor-General.

Hambantota S. O. No. 618.

Order under Section 4, Sub-section (1), of "The Waste Lands Ordinances of 1897, 1899, 1900, and 1903,"
declaring Lands to be Crown Property.

In the matter of the lands commonly called or known as Karambawelhena, &c., situate in the village of Kinchigune, in the Giruwa Pattu West of the Hambantota District, in the Southern Province, and of "The Waste Lands Ordinances of 1897, 1899, 1900, and 1903."

WHEREAS in pursuance of section 1 of the said Ordinances it was duly notified on April 10, 1908, that if no claim to the lands commonly called or known as Karambawelhena, &c., situate in the village of Kinchigune, in the Giruwa Pattu West, in the Hambantota District, in the Southern Province, containing in extent 224 acres and 13 perches, and shown as lots 30e, 4, 4h, 4i, 27, 30, and 31 in preliminary plan 376, as described in the annexed diagrams, was made to Walter Ernest Wait, Special Officer appointed under section 28 of the said Ordinances, within the period of three months from the date specified in such notice, such lands would be deemed the property of the Crown, and dealt with on account of the Crown (*vide* Notice No. 3,020):

And whereas Ranasingha Kalumediya Don Hendrick, Police Officer of Kinchigune, made claim thereto, and whereas the said claimant has withdrawn his claim to the said lands, I, Walter Ernest Wait, Special Officer appointed under section 28 of the said Ordinances, under and by virtue of the powers vested in me in that behalf by section 4 of the said Ordinances, do hereby, on August 21, 1911, order and declare under section 4, sub-section (1), of the said Ordinances, that the said lands, as more fully described herein below, are the property of the Crown.

Description of the Lands referred to.

The following lots situated in the village of Kinchigune, in the Giruwa Pattu West of the Hambantota District, in the Southern Province, as described in the annexed diagrams:—

I.—Preliminary plan 376.

Situation: Kinchigune village in Giruwa Pattu West of Hambantota District.

Lot.	Name of Land.	Extent, A. R. P.
30e	Karambawelhena	0 0 34

and bounded as follows: on the north by Karambawelhena declared to be private property under the Waste Lands Ordinances; on the east by Wewpalessewela claimed by Don Davith Rajapakse and another; on the south by the Gansabhawa road; and on the west by Galborulwakoratuwa sold by the Crown.



Surveyor-General's Office,
Colombo, August 14, 1911.

Scale of 8 Chains to an Inch.

A. H. G. DAWSON,
for Surveyor-General.

II.—Preliminary plan 376.

Situation: Kinchigune village in Giruwa Pattu West of Hambantota District.

Lot.	Name of Land.	Extent, A. R. P.	Lot.	Name of Land.	Extent, A. R. P.
4	Masmorugahahena	11 1 36	30	Migahawelahena, &c.	201 0 10
4h	Do.	1 1 2	31	Karambawelhena	0 2 9
4i	Do.	6 3 32			
27	Wewpalessewewa	2 2 10			223 3 19

and bounded as follows: on the north by the village limit of Kinchigune Medagama; on the east by the village limit of Diganpotha and the village limit of Medamulana; on the south by Maragahawatta sold by the Crown, Nagitagodawatta sold by the Crown, Godakadurugahahena sold by the Crown, Kosruppewatta claimed by Siribaddenage Dissanhamy, Kalingewatta sold by the Crown, Bogahawatta sold by the Crown, Ketakelagahawatta sold by the Crown, Paluwatta sold by the Crown, Julgahawatta claimed by Siribaddenage Dissanhamy, Nugagahawatta claimed by Ranasin Kalumediya Don Hendrick, T. P. 204,460, Wegatta claimed by Don Davith Rajapakse and others, Lihiniwarawa claimed by D. D. Rajapakse, &c., Uruwalamulla claimed by D. D. Rajapakse and others, Lihiniwarawakumbura sold by the Crown, Wewpalessewela claimed by Don Davith Rajapakse and another, Karambawelhena declared to be the property of Ranasin Kalumediya Don Hendrick under the Waste Lands Ordinances, Kongahahenewatta claimed by Ranasin Kalumediya Don Hendrick, Karambawelhena declared to be the property of Ranasin Kalumediya Don Hendrick under the Waste Lands Ordinances, and Karambawelhena *alias* Mylagahakoratuwa sold by the Crown; and on the west by the village limit of Kinchigune Medagama.

August 21, 1911.

W. E. WAIT,
Special Officer.

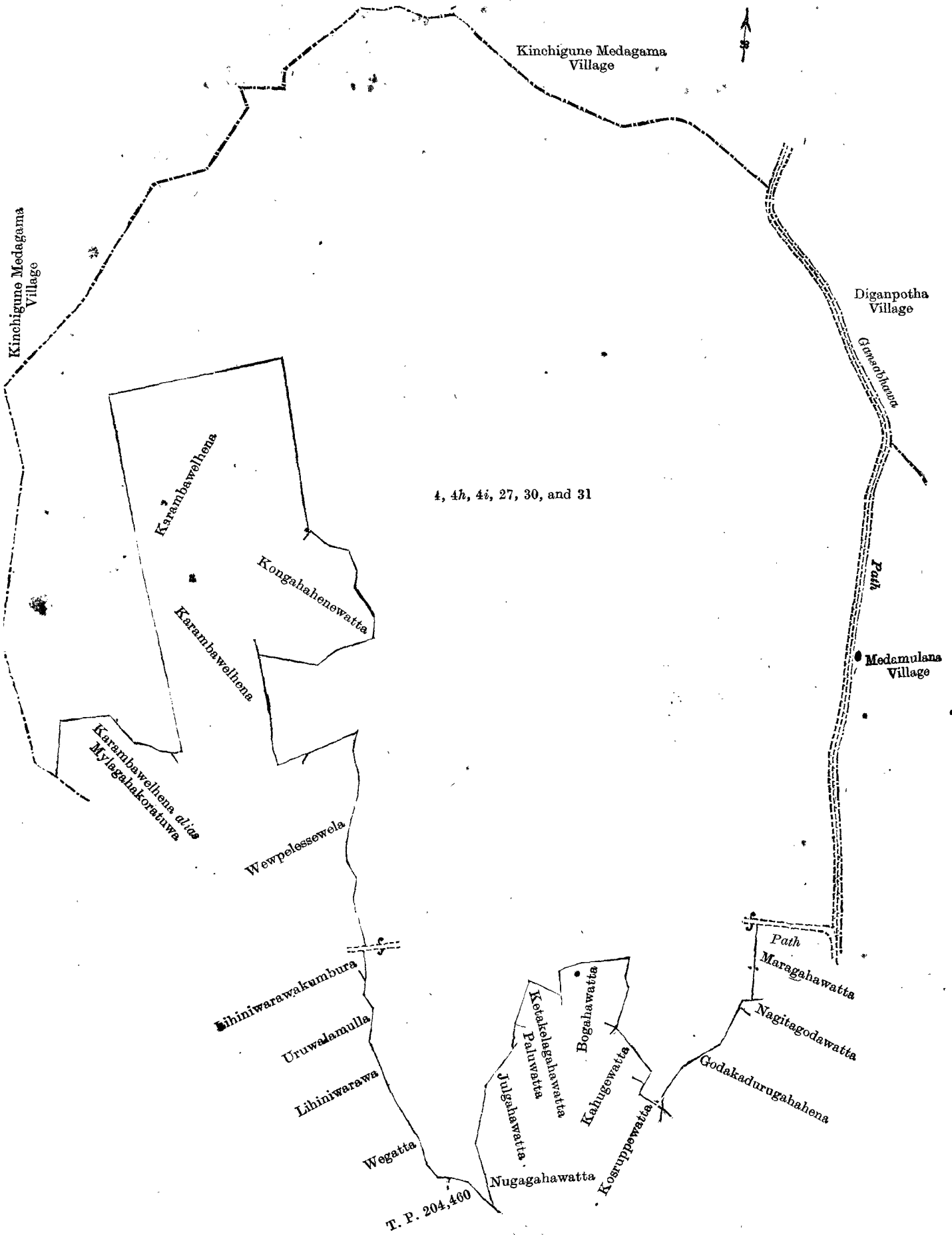
[For Diagram see page 1142.]

Hambantota S. O. No. 619.

Order under Section 2 of "The Waste Lands Ordinances of 1897, 1899, 1900, and 1903,"
declaring Lands to be Crown Property.

In the matter of the lands commonly called or known as Medakoratuwehena, Medakoratuwa, &c., situate in the village of Hellala, in the East Giruwa pattu of the Hambantota District, in the Southern Province, and of "The Waste Lands Ordinances of 1897, 1899, 1900, and 1903."

THE notice required by section 1 of "The Waste Lands Ordinances of 1897, 1899, 1900, and 1903," having been duly published in manner prescribed by that section in respect of the above-named lands (*vide* Notice No. 3,450), and no claim having been made to the said lands or to any interest therein within the period of three months from the date specified in the said notice, I, Walter Ernest Wait, Special Officer appointed under section 28 of the said Ordinances, under and by virtue of the powers vested in me in that behalf by section 2 of the said Ordinances, do hereby, on September 1, 1911, order and declare that the said lands, as more fully described herein below, situate in the village of Hellala, in the East Giruwa pattu of the Hambantota District, in the Southern Province, and shown as lots 1a, 42e, 1d, 1e, 1f, 1g, 1h, 1i, 1j, 1k, 1m, 1p, 1q, 1r, 4, 5c, 7a, 7a1, 7b1, 14, 17a, 17b, 17c, 17f, 17f1, 19, 19a, 19b, 19d, 19g, 19h, 60, 23, 24a, 26d, 26e, 27, 29, 27a, 33, 34, 38, 41, 50, 55, 56a, 57, 57a, 57b, 57c, 57d, 57e, 62b in preliminary plan 395, and in the annexed diagrams, and containing in extent 83 acres 3 roods and 4 perches, are the property of the Crown.



Surveyor-General's Office;
Colombo, August 14, 1911.

Scale of 8 Chains to an Inch;

A. H. G. DAWSON,
for Surveyor-General.

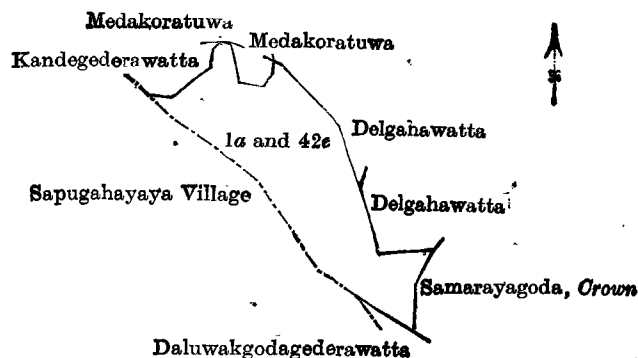
Description of the Lands referred to.

The following lots situated in the village of Hellala, in the East Giruwa pattu of the Hambantota District, in the Southern Province, as described in the annexed diagrams:—

I.—Preliminary plan 395. Field sheet P/11/2-10.
Situation: Hellala village in East Giruwa pattu of Hambantota District.

Lot.	Name of Land.	Extent, A. R. P.
1a	Medakoratuwehena	3 2 8
42e	Medakoratuwa	0 3 24
		4 1 32

and bounded as follows: on the north by Kandegederawatta claimed by Vitaranage Babahamy, Medakoratuwa claimed by Vitaranage Babunhamy and others, Delgahawatta claimed by Vitaranage Peneris and others; on the east by Delgahawatta claimed by Vitaranage Peneris and others, Samarayagoda claimed by the Crown; on the south by Daluwakgodagederawatta claimed by Vitaranage Nikula and others, the village limit of Sapugahayaya; on the west by the village limit of Sapugahayaya.



Surveyor-General's Office,
Colombo, August 1, 1911.

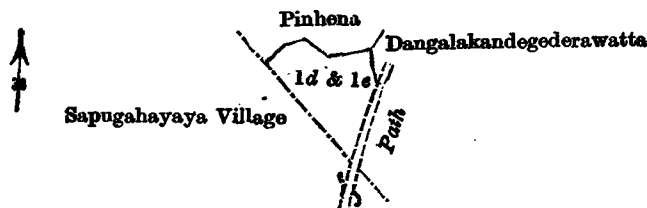
Scale of 8 Chains to an Inch.

A. H. G. DAWSON,
for Surveyor-General.

II.—Preliminary plan 395. Field sheet P/11/2-10.
Situation: Hellala village in East Giruwa pattu of Hambantota District.

Lot.	Name of Land.	Extent, A. R. P.
1d	Kiriwanakatigoda	0 2 5
1e	Do.	0 3 0
		1 1 5

and bounded as follows: on the north by Pinhena claimed by Hellala Pansala; on the east by Dangalakandegederawatta claimed by Tawalawe-elapatiranage Anaga and others; on the south and west by the village limit of Sapugahayaya.



Surveyor-General's Office,
Colombo, August 1, 1911.

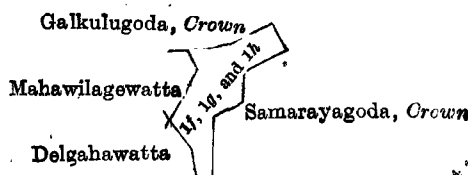
Scale of 8 Chains to an Inch.

A. H. G. DAWSON,
for Surveyor-General.

III.—Preliminary plan 395. Field sheet P/11/2-10.
Situation: Hellala village in East Giruwa pattu of Hambantota District.

Lot.	Name of Land.	Extent, A. R. P.
1f	Mahamittagawawatta	0 2 17
1g	Galkulugodehena	0 0 34
1h	Do.	0 1 12
		1 0 23

and bounded as follows: on the north by Galkulugoda claimed by Crown; on the east and south by Samarayagoda claimed by Crown; on the west by Delgahawatta claimed by Vitaranage Thinna, Mahawilagewatta claimed by Vitaranage Peneris and others.



Surveyor-General's Office,
Colombo, August 1, 1911.

Scale of 8 Chains to an Inch.

A. H. G. DAWSON,
for Surveyor-General.

IV.—Preliminary plan 395. Field sheet P/11/3-11.

Situation: Hellala village in East Giruwa pattu of Hambantota District.

Lot.	Name of Land.	Extent, A. R. P.
li	Lolugahawattchena <i>alias</i> Arewattchena	0 2 1

and bounded as follows: on the north and east by Galagawahena claimed by the Crown; on the south by Rukattanagahahena claimed by the Crown; on the west by Galagawahena claimed by Crown.



Surveyor-General's Office,
Colombo, August 1, 1911.

Scale of 8 Chains to an Inch.

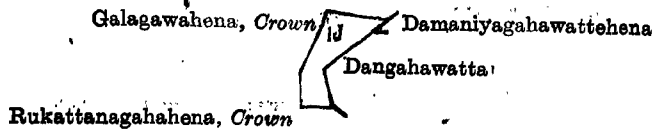
A. H. G. DAWSON,
for Surveyor-General.

V.—Preliminary plan 395. Field sheet P/11/3-11.

Situation: Hellala village in East Giruwa pattu of Hambantota District.

Lot.	Name of Land.	Extent, A. R. P.
lj	Dangahawatta	0 2 8

and bounded as follows: on the north by Galagawahena claimed by the Crown; on the east by Damaniyagahawattchena claimed by Geganabadanage Babun, Dangahawatta claimed by Suriyapatabendige Arnolis; on the south by Rukattanagahahena claimed by Crown; on the west by Rukattanagahahena claimed by the Crown.



Surveyor-General's Office,
Colombo, August 1, 1911.

Scale of 8 Chains to an Inch.


A. H. G. DAWSON,
for Surveyor-General.

VI.—Preliminary plan 395. Field sheet P/11/3-11.

Situation: Hellala village in East Giruwa pattu of Hambantota District.

Lot.	Name of Land.	Extent, A. R. P.
lk	Goluagewatta	0 0 26

and bounded as follows: on the north, east, south, and west by Rukattanagahahena claimed by the Crown.



Surveyor-General's Office,
Colombo, August 1, 1911.

Scale of 8 Chains to an Inch.

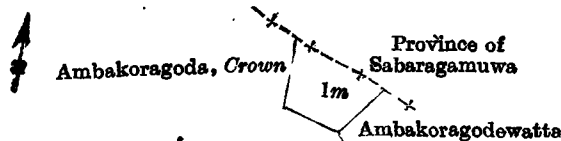
A. H. G. DAWSON,
for Surveyor-General.

VII.—Preliminary plan 395. Field sheet P/11/3-11.

Situation: Hellala village in East Giruwa pattu of Hambantota District.

Lot.	Name of Land.	Extent, A. R. P.
lm	Halambagahawatta	0 3 12

and bounded as follows: on the north by the boundary of the Province of Sabaragamuwa; on the east by Ambakoragodewatta sold by the Crown; on the south and west by Ambakoragoda claimed by the Crown.



Surveyor-General's Office,
Colombo, August 1, 1911.

Scale of 8 Chains to an Inch.

A. H. G. DAWSON,
for Surveyor-General.

VIII.—Preliminary plan 395. Field sheet P/11/3-11.

Situation: Hellala village in East Giruwa pattu of Hambantota District.

Lot.	Name of Land.	Extent, A. R. P.
lp	Kajugahawatta	0 0 10

and bounded as follows: on the north and east by Ambakoragodahena claimed by the Crown; on the south by Kajugahawatta claimed by Veladurahewapatirana Heen Baba; on the west by Ambakoragodahena claimed by the Crown.



Surveyor-General's Office,
Colombo, August 1, 1911.

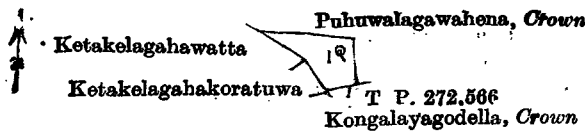
Scale of 8 Chains to an Inch.

A. H. G. DAWSON,
for Surveyor-General.

IX.—Preliminary plan 395. Field sheet P/11/3-11.
 Situation: Hellala village in East Giruwa pattu of Hambantota District.

Lot.	Name of Land.	Extent, A. R. P.
1q	Ratugahawatta	0 1 36

and bounded as follows: on the north and east by Puhuwalagawahena claimed by the Crown; on the south by T. P. 272,566, Kongalayagodella claimed by the Crown; on the west by Ketakelagahakoratuwa sold by the Crown, Ketakelagahawatta sold by the Crown.



Surveyor-General's Office,
 Colombo, August 1, 1911.

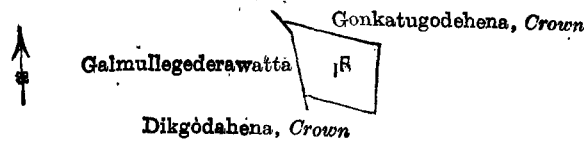
Scale of 8 Chains to an Inch.

A. H. G. DAWSON,
 for Surveyor-General.

X.—Preliminary plan 395. Field sheet P/11/3-11.
 Situation: Hellala village in East Giruwa pattu of Hambantota District.

Lot.	Name of Land.	Extent, A. R. P.
1r	Gonkatugodekoratuwa	0 3 30

and bounded as follows: on the north by Gonkatugodehena claimed by the Crown; on the east by Gonkatugodehena claimed by the Crown; on the south by Dikgodahena claimed by the Crown; on the west by Galmullegedarawatta claimed by Alupatabendige Disan.



Surveyor-General's Office,
 Colombo, August 1, 1911.

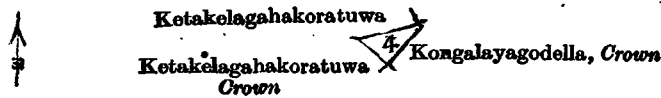
Scale of 8 Chains to an Inch.

A. H. G. DAWSON,
 for Surveyor-General.

XI.—Preliminary plan 395. Field sheet P/11/3-11.
 Situation: Hellala village in East Giruwa pattu of Hambantota District.

Lot.	Name of Land.	Extent, A. R. P.
4	Ketakelagahakoratuwa	0 0 24

and bounded as follows: on the north by Ketakelagahakoratuwa sold by the Crown; on the east by Kongalayagodella claimed by the Crown; on the south by Kongalayagodella claimed by the Crown, Ketakelagahakoratuwa declared the property of the Crown under the Waste Lands Ordinances; on the west by Ketakelagahakoratuwa declared the property of the Crown under the Waste Lands Ordinances.



Surveyor-General's Office,
 Colombo, August 1, 1911.

Scale of 8 Chains to an Inch.

A. H. G. DAWSON,
 for Surveyor-General.

XII.—Preliminary plan 395. Field sheet P/11/3-11.
 Situation: Hellala village in East Giruwa pattu of Hambantota District.

Lot.	Name of Land.	Extent, A. R. P.
5c	Kolongahawatta	0 3 6

and bounded as follows: on the north by Kolongahawatta claimed by Ranasingamage Davith, Ketakelagahakoratuwa sold by Crown (T. P. 272,567), Ketakelagahakoratuwa declared the property of the Crown under the Waste Lands Ordinances; on the east by Kongalayagodella claimed by the Crown; on the south by Gonkatugodehena claimed by the Crown; on the west by Etambagahawatta claimed by Hewapatiranage Davith and others.



Surveyor-General's Office,
 Colombo, August 1, 1911.

Scale of 8 Chains to an Inch.

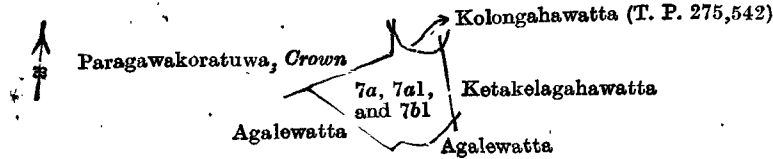
A. H. G. DAWSON,
 for Surveyor-General.

XIII.—Preliminary plan 395. Field sheet P/11/3-11.
 Situation: Hellala village in East Giruwa pattu of Hambantota District.

Lot.	Name of Land.	Extent, A. R. P.
7a	Angahawatta	0 2 23
7a1	Angahakoratuwa	0 1 35
7b1	Do.	0 1 27

1 2 5

and bounded as follows : on the north by Paragawakoratuwa claimed by the Crown, Kolongahawatta sold by Crown (T. P. 275,542) ; on the east by Ketakelagahawatta sold by the Crown ; on the south by Agalewatta claimed by Ranasingamage Andrishamy and others ; on the west by Agalewatta claimed by Ranasingamage Andrishamy and others.



Surveyor-General's Office,
Colombo, August 1, 1911.

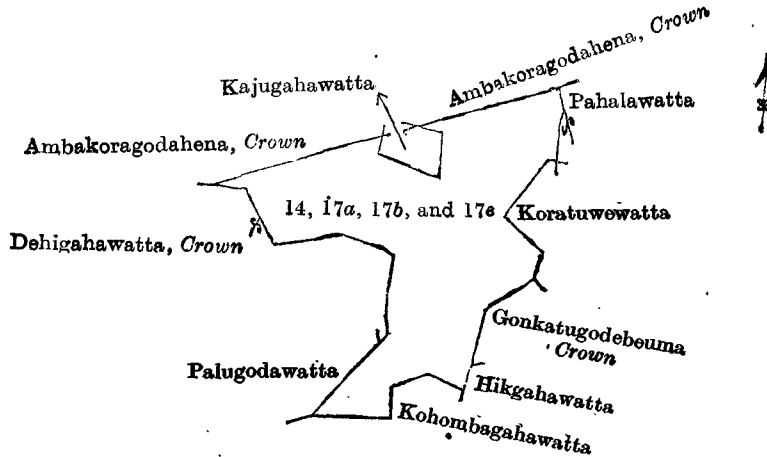
Scale of 8 Chains to an Inch.

A. H. G. DAWSON,
for Surveyor-General.

XIV.—Preliminary plan 395. Field sheet P/11/3-11.
Situation : Hellala village in East Giruwa pattu of Hambantota District.

Lot.	Name of Land.	Extent, A. R. P.
14	Kahatagahawatta	0 2 14
17a	Do.	0 0 30
17b	Do.	0 0 8
17e	Ambakoragodahena	7 3 9
		8 2 21

and bounded as follows : on the north by Ambakoragodahena claimed by the Crown, Kajugahawatta claimed by Vela-durahewapatiranage Heen Baba, Ambakoragodahena claimed by the Crown ; on the east by Pahalawatta claimed by Ranasingamage Jayan, Koratuwewatta claimed by Suraweerakankanange Dasan, Gonkatugodebeuma claimed by the Crown, Hikgahawatta claimed by Gunasekera Arachehige Dineshamy ; on the south by Kohombagahawatta claimed by Ranaweera Patabendige Nonis ; on the west by Palugodawatta claimed by Edirisuriyapatabendige Babanhamy, Dehigahawatta claimed by the Crown.



Surveyor-General's Office,
Colombo, August 1, 1911.

Scale of 8 Chains to an Inch.

A. H. G. DAWSON,
for Surveyor-General.

XV.—Preliminary plan 395. Field sheet P/11/3-11.
Situation : Hellala village in East Giruwa pattu of Hambantota District.

Lot.	Name of Land.	Extent, A. R. P.
17/	Siyambalagahakoratuwa	0 0 8
17/1	Dehigahawattehena	0 0 14
		0 0 22

and bounded as follows : on the north and east by Dehigahawatta claimed by the Crown ; on the south by Palugodawatta claimed by Edirisuriya Patabendige Babanhamy ; on the west by Palugodawatta sold by the Crown.



Surveyor-General's Office,
Colombo, August 1, 1911.

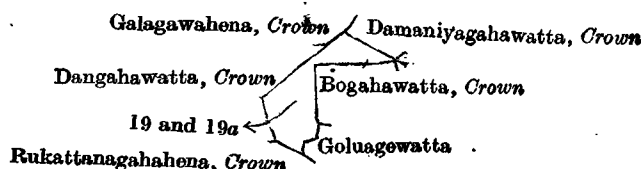
Scale of 8 Chains to an Inch.

A. H. G. DAWSON,
for Surveyor-General.

XVI.—Preliminary plan 395. Field sheet P/11/3-11.
Situation : Hellala village in East Giruwa pattu of Hambantota District.

Lot.	Name of Land.	Extent, A. R. P.
19	Damaniyagahawattehena	0 1 6
19a	Dangahawatta	0 2 18
		0 3 24

and bounded as follows : on the north by Galagawahena claimed by the Crown, Damaniyagahawatta declared the property of the Crown under the Waste Lands Ordinances ; on the east by Bogahawatta declared to be the property of the Crown under the Waste Lands Ordinances, Golunagewatta claimed by Alutpatabendige Nonis ; on the south by Rukattanagahena claimed by the Crown ; on the west by Dangahawatta declared to be the property of the Crown, under the Waste Lands Ordinances.



Surveyor-General's Office,
Colombo, August 1, 1911.

Scale of 8 Chains to an Inch.

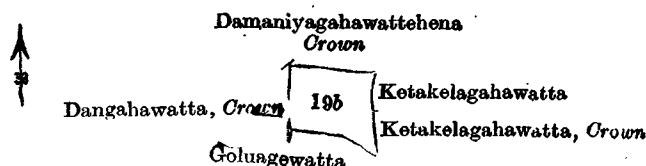
A. H. G. DAWSON,
for Surveyor-General.

XVII.—Preliminary plan 395. Field sheet P/11/3-11.

Situation: Hellala village in East Giruwa pattu of Hambautota District.

Lot.	Name of Land.	Extent, A. R. P.
19b	Bogahawatta	0 3 35

and bounded as follows: on the north by Daminiyagahawattehena declared to be the property of the Crown under the Waste Lands Ordinances; on the east by Ketakelagahawatta claimed by Alutpatabendige Heen Appu, Ketakelagahawatta declared to be the property of the Crown under the Waste Lands Ordinances; on the south by Goluagewatta claimed by Alutpatabendige Nonis; on the west by Dangahawatta declared to be the property of the Crown under the Waste Lands Ordinances.



Surveyor-General's Office,
Colombo, August 1, 1911.

Scale of 8 Chains to an Inch.

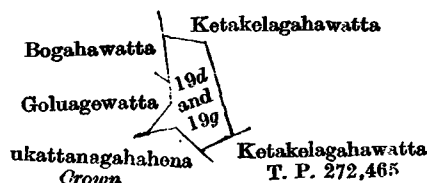
A. H. G. DAWSON,
for Surveyor-General.

XVIII.—Preliminary plan 395. Field sheet P/11/3-11.

Situation: Hellala village in East Giruwa pattu of Hambantota District.

Lot.	Name of Land.	Extent, A. R. P.
19d	Ketakelagahawatta	0 2 20
19g	Ketakelagahawattekella	0 1 15
		0 3 35

and bounded as follows: on the north and east by Ketakelagahawatta claimed by Alutpatabendige Heen Appu; on the south by Ketakelagahawatta granted at half-improved value (T. P. 272,465), Rukattanagahahena claimed by the Crown; on the west by Goluagewatta claimed by Alutpatabendige Nonis, Bogahawatta declared to be the property of the Crown under the Waste Lands Ordinances.



Surveyor-General's Office,
Colombo, August 1, 1911.

Scale of 8 Chains to an Inch.

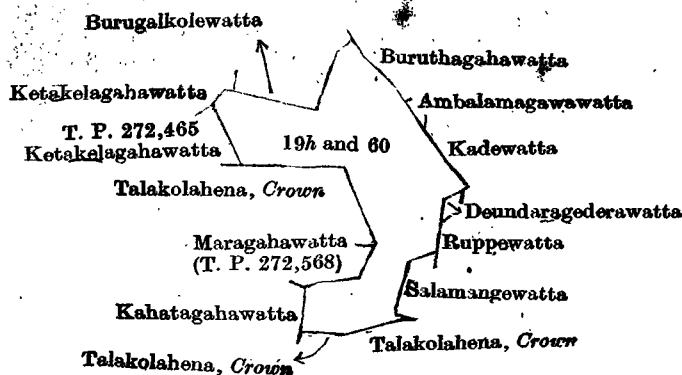
A. H. G. DAWSON,
for Surveyor-General.

XIX.—Preliminary plan 395. Field sheet P/11/3-11 and 19-27.

Situation: Hellala village in East Giruwa pattu of Hambantota District.

Lot.	Name of Land.	Extent, A. R. P.
19h	Ambalamagawahena	2 2 10
60	Ambalamagawawatta, Talakolahena	2 2 12
		5 0 22

and bounded as follows: on the north by Ketakelagahawatta claimed by Alutpatabendige Heen Appu, Burugalkolewatta claimed by Alutpatabendige Matheshamy, Burutagahawatta claimed by Abeysin Kodippily Patabendige Siyadoris; on the east by Ambalamagawawatta claimed by Abeysin Kodippily Patabendige Siyadoris and others, Kadewatta claimed by Ranaweera Patabendige Juwanis, Deundaragedarawatta claimed by Ullusihewage Cornelis and others, Ruppewatta claimed by ditto, Salamangewatta claimed by Abeyweera Arachchige Salaman; on the south by Talakolahena claimed by the Crown; on the west by Kahatagahawatta claimed by Alutpatabendige Nonachcho, Maragahawatta sold by the Crown (T. P. 272,568), Talakolahena claimed by the Crown, Ketakelagahawatta granted at half-improved value (T. P. 272,466), Ketakelagahawatta claimed by Alutpatabendige Heen Appu.



Surveyor-General's Office,
Colombo, August 1, 1911.

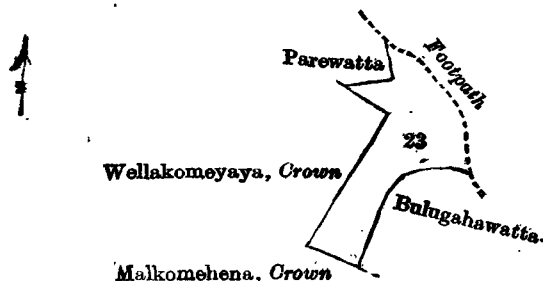
Scale of 8 Chains to an Inch.

A. H. G. DAWSON,
for Surveyor-General.

XX.—Preliminary plan 395. Field sheet P/11/3-11.
Situation: Hellala village in East Giruwa pattu of Hambantota District.

Lot.	Name of Land.	Extent, A. R. P.
23	Bogahahena alias Parehena	2 1 14

and bounded as follows: on the north by a footpath; on the east by Bulugahawatta claimed by Ranaweerapatabendige Andris; on the south by Malkomehena claimed by the Crown; on the west by Wellakomeyaya claimed by the Crown, Parewatta claimed by Paranamanage Dineshamy.



Surveyor-General's Office,
Colombo, August 1, 1911.

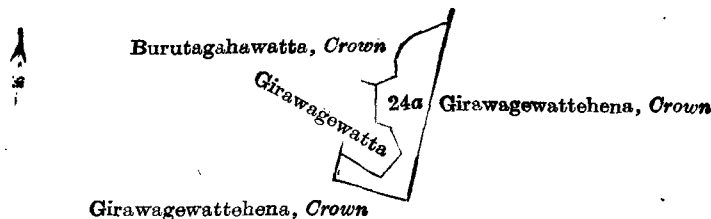
Scale of 8 Chains to an Inch.

A. H. G. DAWSON,
for Surveyor-General.

XXI.—Preliminary plan 395. Field sheet P/11/3-11.
Situation: Hellala village in East Giruwa pattu of Hambantota District.

Lot.	Name of Land.	Extent, A. R. P.
24a	Girawagewattehena	1 1 4

and bounded as follows: on the north by Burutagahawatta declared to be the property of the Crown under the Waste Lands Ordinances; on the east by Girawagewattehena claimed by the Crown; on the south by Girawagewattehena claimed by the Crown; on the west by Girawagewatta claimed by Suddachcharige Babasiya.



Surveyor-General's Office,
Colombo, August 1, 1911.

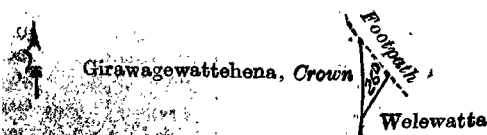
Scale of 8 Chains to an Inch.

A. H. G. DAWSON,
for Surveyor-General.

XXII.—Preliminary plan 395. Field sheet P/11/3-11.
Situation: Hellala village in East Giruwa pattu of Hambantota District.

Lot.	Name of Land.	Extent, A. R. P.
26d	Weléwattehena	0 0 21

and bounded as follows: on the north by a footpath; on the east and south by Weléwatta claimed by Sodimanage Don Ditoris; on the west by Girawagewattehena claimed by the Crown.



Surveyor-General's Office,
Colombo, August 1, 1911.

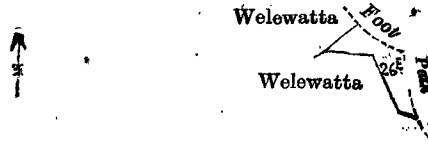
Scale of 8 Chains to an Inch.

A. H. G. DAWSON,
for Surveyor-General.

XXIII.—Preliminary plan 395. Field sheet P/11/3-11.
 Situation: Hellala village in East Giruwa pattu of Hambantota District.

Lot.	Name of Land.	Extent, A. R. P.
26c	Welewattahena	0 1 21

and bounded as follows: on the north by a footpath; on the east by a footpath; on the south by Welewatta claimed by Sodimanage Don Dinoris; on the west by Welewatta claimed by Sodimanage Don Dinoris.



Surveyor-General's Office,
 Colombo, August 1, 1911.

Scale of 8 Chains to an Inch.

A. H. G. DAWSON,
 for Surveyor-General.

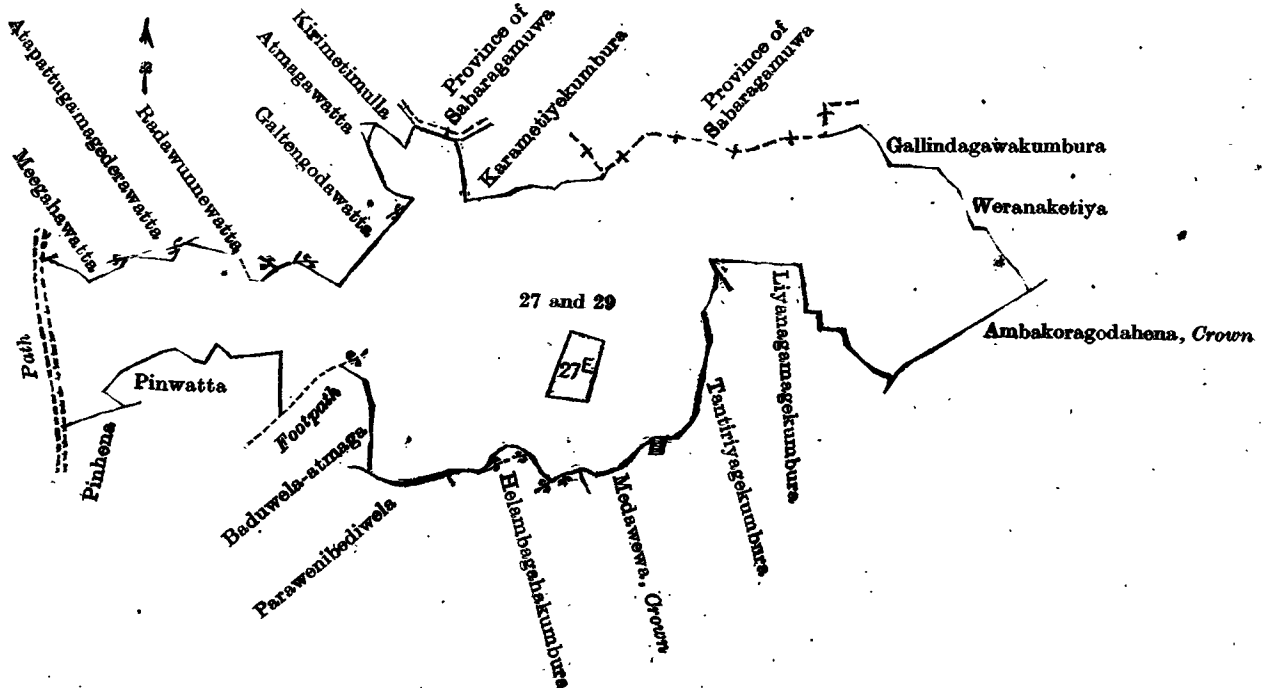
XXIV.—Preliminary plan 395. Field sheet P/11/2-10 and 3-11.
 Situation: Hellala village in East Giruwa pattu of Hambantota District.

Lot.	Name of Land.	Extent, A. R. P.
27	Migahahena, Dambakumbureatmaga, &c.	21 2 12
29	Hagalare	9 3 2
		31 1 14

and bounded as follows: on the north by Meegahawatta claimed by Tennakoon Vitaranage Don Bastian and others, Atapattugamagedarawatta claimed by ditto, Radawunnawatta claimed by Don Elias Abeysinghe, Galtengodawatta claimed by Don Peneris Vitarana, Atmagawatta claimed by Wickramaradage Babanisa, Kirimetimulla claimed by Tennakoon Vitaranage Don Lewis and others, the boundary of the Province of Sabaragamuwa, Karametiyekekumbura claimed by Podihamy (widow of Fernandis Jayawardena), the boundary of the Province of Sabaragamuwa, Gallindagawakumbura claimed by Tennakoon Vitaranage Don Lewis and others; on the east by Gallendagawakumbura claimed by Tennakoon Vitaranage Don Lewis and others, Weranaketiya claimed by Don Theodoris Jayawardena (Police Officer of Hellala); on the south by Ambakoragodahena claimed by the Crown, Liyanagamagekumbura claimed by Uruowitage Janchami and others, Tantiyagokumbura claimed by Vitaranage Kawanis Appu, Medawewa to be declared the property of the Crown under the Waste Lands Ordinances, Helambagahakumbura claimed by Vitaranage Mudalihamy and others, Parawenibediwela claimed by Don Theodoris Jayawardena and others, Baduwela-atmaga claimed by ditto, a footpath, Pinwatta claimed by Hellala Pansala, Pinhena claimed by ditto; on the west by a path.

NOTE.—The following lot lying within the above boundaries is excluded from this part of the order, and its acreage of 1 rood and 26 perches is not included in the acreage of 31 acres 1 rood and 14 perches given above:—

Lot.	Name of Land.	Extent, A. R. P.
27e	Migahahenekoratuwa	0 1 26



Surveyor-General's Office,
 Colombo, August 1, 1911.

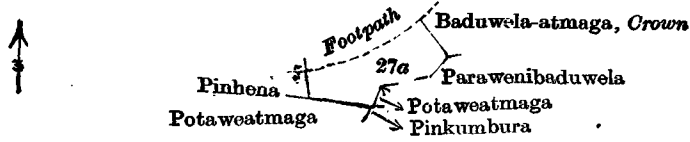
Scale of 8 Chains to an Inch.

A. H. G. DAWSON,
 for Surveyor-General.

XXV.—Preliminary plan 395. Field sheet P/11/2-10.
 Situation: Hellala village in East Giruwa pattu of Hambantota District.

Lot.	Name of Land.	Extent, A. R. P.
27a	Pinkumbureatmaga	0 3 35

and bounded as follows : on the north by a footpath ; on the east by Baduwela-atmaga claimed by the Crown, Paraweni baduwela claimed by Don Theodoris Jayawardena, Police Officer ; on the south by Parawenibaduwela claimed by Don Theodoris Jayawardena, Police Officer, Potaweatmaga sold by Crown, Pinkumbura claimed by Hellala Pansala, Potaweatmaga sold by the Crown ; on the west by Pinhena claimed by Hellala Pansala.



Surveyor-General's Office,
Colombo, August 1, 1911.

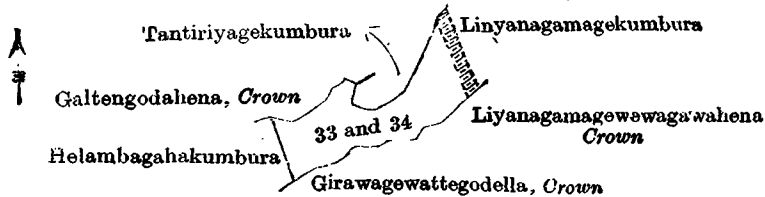
Scale of 8 Chains to an Inch.

A. H. G. DAWSON,
for Surveyor-General.

XXVI.—Preliminary plan 395. Field sheet P/11/3-11.
Situation : Hellala village in East Giruwa pattu of Hambantota District.

Lot.	Name of Land.	Extent, A. R. P.
33	Liyanagamagewewa ..	1 1 3
34	Medawewa ..	0 2 30
		1 3 33

and bounded as follows : on the north by Galtengodahena to be declared the property of the Crown under the Waste Land^s Ordinances, Tantiriyagekumbura claimed by Vitaranage Kawanis Appu ; on the east by Liyanagamagekumbura claimed by Uruowitage Janohamy and others ; on the south by Liyanagamagewewagawahena claimed by the Crown, Girawage wattedodella claimed by the Crown ; on the west by Helambagahakumbura claimed by Vitaranage Mudalihamy and others.



Surveyor-General's Office,
Colombo, August 1, 1911.

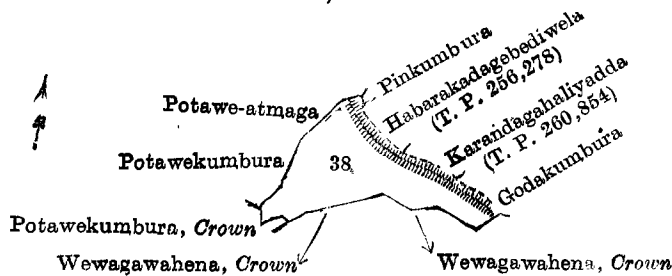
Scale of 8 Chains to an Inch.

A. H. G. DAWSON,
for Surveyor-General.

XXVII.—Preliminary plan 395. Field sheet P/11/2-10.
Situation : Hellala village in East Giruwa pattu of Hambantota District.

Lot.	Name of Land.	Extent, A. R. P.
38	Mahawewa (tank) ..	2 0 3

and bounded as follows : on the north by Potaweatmaga sold by Crown, Pinkumbura claimed by Hellala Pansala, Habarakadagebediwela sold by Crown (T. P. 256,278) ; on the east by Karandagahaliyadda sold by the Crown (T. P. 260,854), Godakumbura claimed by Vitaranage Babahamy and others ; on the south by Wewagawahena claimed by the Crown, Potawekumbura declared to be the property of the Crown under the Waste Lands Ordinances ; on the west by Potawekumbura declared to be the property of the Crown under the Waste Lands Ordinances, Potawekumbura sold by the Crown



Surveyor-General's Office,
Colombo, August 1, 1911.

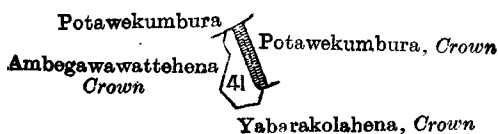
Scale of 8 Chains to an Inch.

A. H. G. DAWSON,
for Surveyor-General.

XXVIII.—Preliminary plan 395. Field sheet P/11/2-10.
Situation : Hellala village in East Giruwa pattu of Hambantota District.

Lot.	Name of Land.	Extent, A. R. P.
41	Potawewewa (tank) ..	0 1 10

and bounded as follows : on the north by Potawekumbura sold by the Crown ; on the east by Potawekumbura declared to be the property of the Crown under the Waste Lands Ordinances ; on the south by Yabarakolahena claimed by the Crown, Ambegawattethena claimed by the Crown ; on the west by Ambegawattethena claimed by the Crown.



Surveyor-General's Office,
Colombo, August 1, 1911.

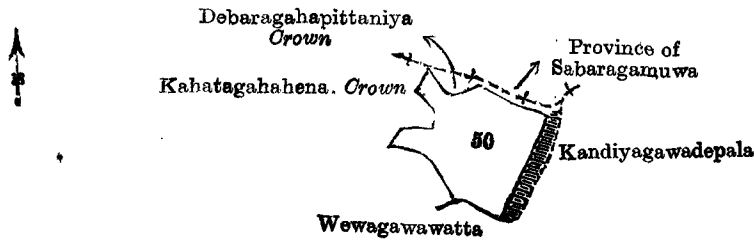
Scale of 8 Chains to an Inch.

A. H. G. DAWSON,
for Surveyor-General.

XXIX.—Preliminary plan 395. Field sheet P/11/2-10.
 Situation: Hellala village in East Giruwa pattu of Hambantota District.

Lot.	Name of Land.	Extent, A. R. P.
50	Digandenyewewa (tank)	2 2 29

and bounded as follows: on the north by Debaragahapittaniya to be declared the property of the Crown under the Waste Lands Ordinances, the boundary of the Province of Sabaragamuwa; on the east by Kandiyagawadepala claimed by W. Don Andris and others; on the south by Wewagawawatta claimed by Tennakoon Vitaranage Don Lewis, Kahatagahahena to be declared the property of the Crown under the Waste Lands Ordinances; on the west by Kahatagahahena to be declared the property of the Crown under the Waste Lands Ordinances.



Surveyor-General's Office,
 Colombo, August 1, 1911.

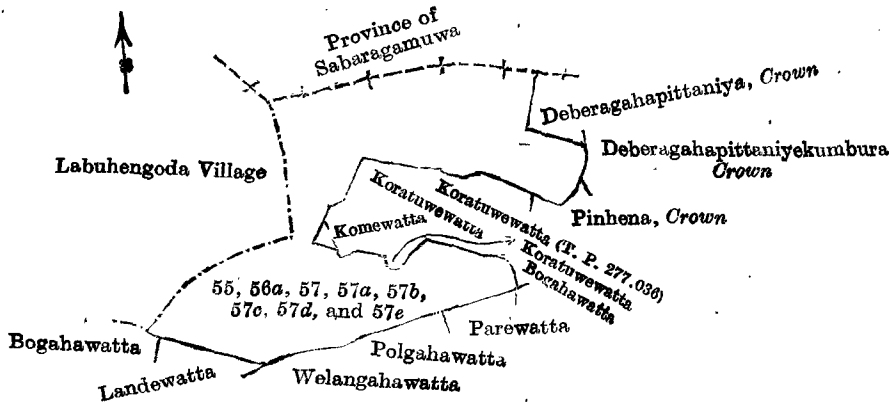
Scale of $\frac{1}{8}$ Chains to an Inch.

A. H. G. DAWSON,
 for Surveyor-General.

XXX.—Preliminary plan 395. Field sheet P/11/2-10.
 Situation: Hellala village in East Giruwa pattu of Hambantota District.

Lot.	Name of Land.	Extent, A. R. P.	Lot.	Name of Land.	Extent, A. R. P.
55	Debaragahapittaniyehena	1 3 37	57c	Ulupatalagawakoratuwa	0 3 5
56a	Paralangawatta	0 2 36	57d	Pinhena	1 0 0
57	Galapitagahahena, Koratuwawattahena, &c.	5 0 25	57e	Dangahagawahena	0 1 30
57a	Medakoratuwa	0 1 0			
57b	Bogahakoratuwa	0 0 36			10 2 9

and bounded as follows: on the north by the boundary of the Province of Sabaragamuwa; on the east by Debaragahapittaniya to be declared the property of the Crown under the Waste Lands Ordinances, Debaragahapittaniyekumbura claimed by the Crown, Pinhena to be declared the property of the Crown under the Waste Lands Ordinances, Koratuwawatta granted at half-improved value (T. P. 277,036), Koratuwewatta claimed by Ihalakodippilige Nikulas, Komewatta claimed by ditto, Koratuwewatta claimed by ditto, Bogahawatta claimed by Vitaranage Mudalihamy and others; on the south by Parewatta claimed by Vitaranage Don Davit and others, Polgahawatta claimed by Urawelage Lewishamy, Welangahawatta claimed by Ihalakodippilige Nikulashamy and others, Landewatta claimed by Rubasinge Nonnohamy, Bogahawatta claimed by Pamage James and others; on the west by the village limit of Labuhengoda.



Surveyor-General's Office,
 Colombo, August 1, 1911.

Scale of 8 Chains to an Inch.

A. H. G. DAWSON,
 for Surveyor-General.

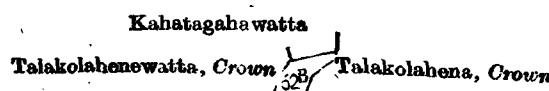
XXXI.—Preliminary plan 395. Field sheet P/11/19-27.
 Situation: Hellala village in East Giruwa pattu of Hambantota District.

Lot.	Name of Land.	Extent, A. R. P.
62b	Talakolahena	0 0 36

and bounded as follows: on the north by Kahatagahawatta claimed by Alutpatabendige Nonatcho; on the east and south by Talakolahena claimed by the Crown; on the west by Talakolahenewatta claimed by the Crown.

September 1, 1911.

W. E. WAIT,
 Special Officer.



Surveyor-General's Office,
 Colombo, August 1, 1911.

Scale of 8 Chains to an Inch.

A. H. G. DAWSON,
 for Surveyor-General.

Hambantota S. O. No. 620.

Order under Section 2 of "The Waste Lands Ordinances of 1897, 1899, 1900, and 1903,"
declaring Lands to be Crown Property.

In the matter of the lands commonly called or known as Bogahawatta, &c., situate in the village of Hakuruwela, in the West Giruwa pattu of the Hambantota District, in the Southern Province, and of "The Waste Lands Ordinances of 1897, 1899, 1900, and 1903."

THE notice required by section 1 of "The Waste Lands Ordinances of 1897, 1899, 1900, and 1903," having been duly published in manner prescribed by that section in respect of the above-named lands (*vide* Notice No. 3,979), and no claim having been made to the said lands or to any interest therein within the period of three months from the date specified in the said notice, I, Charles Valentine Brayne, Special Officer appointed under section 28 of the said Ordinances, under and by virtue of the powers vested in me in that behalf by section 2 of the said Ordinances, do hereby, on July 12, 1911, order and declare that the said lands, as more fully described herein below, situate in the village of Hakuruwela, in the West Giruwa pattu of the Hambantota District, in the Southern Province, and shown as lots 265, 285, 28, 34, and 29 in preliminary plan 252, and in the annexed diagrams, and containing in extent 5 acres 2 roods and 6 perches, are the property of the Crown.

Description of the Lands referred to.

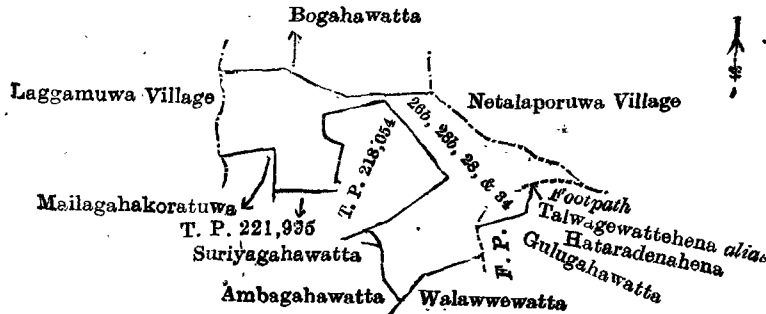
The following lots situated in the village of Hakuruwela, in the West Giruwa pattu of the Hambantota District, in the Southern Province, as described in the annexed diagrams :—

I.—Preliminary plan 252.

Situation : Hakuruwela village in West Giruwa pattu of Hambantota District.

Lot	Name of Land.	Extent, A. R. P.
265	Bogahawatta	0 2 23
285	Hettangahakoratuwa	1 2 8
28	Hettangahahena	2 0 31
34	Ambagahawatta	0 2 26
		5 0 8

and bounded as follows : on the north by Bogahawatta claimed by Hakuruwela Pansala, the village limit of Netalaporuwa ; on the east by the village limit of Netalaporuwa, a footpath, Talwagewattehena *alias* Hataradenahena claimed by Don Hendrick Seneviratne Gunawardena Bandara and the Crown, Gulugahawatta claimed by Hakuruwela Pansala, a footpath ; on the south by Walawwewatta claimed by Don Hendrick Seneviratne Gunawardena Bandara, Ambagahawatta claimed by ditto, Suriyagahawatta claimed by ditto, T. P. 218,054, T. P. 221,995, Mailagahakoratuwa claimed by Weerasin Liyanage Pedrishamy and Crown ; on the west by the village limit of Laggamuwa.



Surveyor-General's Office,
Colombo, July 12, 1911.

Scale of 8 Chains to an Inch.

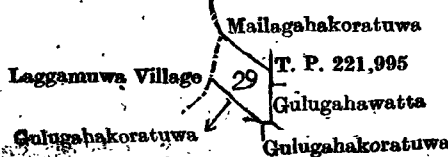
A. H. G. DAWSON,
for Surveyor-General.

II.—Preliminary plan 252.

Situation : Hakuruwela village in West Giruwa pattu of Hambantota District.

Lot.	Name of Land.	Extent, A. R. P.
29	Gulugahakoratuwa	0 1 38

and bounded as follows : on the north by Mailagahakoratuwa claimed by Weerasin Liyanage Pedrishamy and the Crown ; on the east by T. P. 221,995, Gulugahawatta claimed by Don Hendrick Seneviratne Gunawardena Bandara ; on the south by Gulugahakoratuwa claimed by Don Hendrick Seneviratne Gunawardena Bandara, Gulugahakoratuwa claimed by Waga Achchi Kankanage Samel Appu ; on the west by the village limit of Laggamuwa.



Surveyor-General's Office,
Colombo, July 12, 1911.

Scale of 8 Chains to an Inch.

A. H. G. DAWSON,
for Surveyor-General.

July 12, 1911.

C. V. BRAYNE,
Special Officer.

Hambantota, S. O. No. 621.**Order under Section 2 of "The Waste Lands Ordinances of 1897, 1899, 1900, and 1903,"
declaring Land to be Crown Property.**

* In the matter of the land commonly called or known as Emetiyatennewatta, situate in the village of Daradunyaya, in the West Giruwa pattu of the Hambantota District, in the Southern Province, and of "The Waste Lands Ordinances of 1897, 1899, 1900, and 1903."

THE notice required by section 1 of "The Waste Lands Ordinances of 1897, 1899, 1900, and 1903," having been duly published in manner prescribed by that section in respect of the above-named land (*vide* Notice No. 4,095), and no claim having been made to the said land or to any interest therein within the period of three months from the date specified in the said notice, I, Charles Valentine Brayne, Special Officer appointed under section 28 of the said Ordinances, under and by virtue of the powers vested in me in that behalf by section 2 of the said Ordinances, do hereby, on September 11, 1911, order and declare that the said land, as more fully described herein below, situate in the village of Daradunyaya, in the West Giruwa pattu of the Hambantota District, in the Southern Province, and shown as lot 1b in preliminary plan 205, and in the annexed diagram, and containing in extent 2 roods and 27 perches, is the property of the Crown.

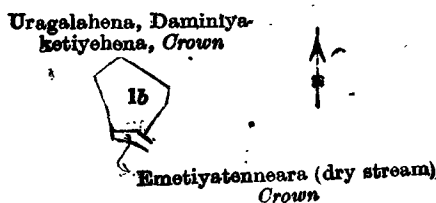
Description of the Land referred to.

The land commonly called or known as Emetiyatennewatta, situated in the village of Daradunyaya, in the West Giruwa pattu of the Hambantota District, in the Southern Province, containing in extent 2 roods and 27 perches, shown as lot 1b in preliminary plan 205 and in the annexed diagram, and bounded as follows: on the north and east by Uragalahena and Daminiyaketiye-hena declared to be Crown property under the Waste Lands Ordinances; on the south by Emetiyatenneara (dry stream) declared to be Crown property under the Waste Lands Ordinances; on the west by Uragalahena declared to be Crown property under the Waste Lands Ordinances.

C. V. BRAYNE,
Special Officer.

September 11, 1911.

Field sheet P/11/1-9 (B. S.).



Surveyor-General's Office,
Colombo, May 19, 1911.

Scale of 8 Chains to an Inch.

A. H. G. DAWSON,
for Surveyor-General.

Kurunegala S. O. No. 360.**Order under Section 4, Sub-section (1), of "The Waste Lands Ordinances of 1897, 1899, 1900, and 1903,"
declaring Lands to be Crown Property.**

In the matter of the lands commonly called or known as Bogahamulahena, Kongahamulahena, situate in the village of Kahatagaswala, in the Mahagalboda Egoda korale of the Hiriyala hatpattu of the Kurunegala District, in the North-Western Province, and of "The Waste Lands Ordinances of 1897, 1899, 1900, and 1903."

WHEREAS in pursuance of section 1 of the said Ordinances it was duly declared and notified on January 14, 1910, that if no claim to the said lands commonly called or known as Bogahamulahena, Kongahamulahena, situate in the village of Kahatagaswala, in the Mahagalboda Egoda korale of the Hiriyala hatpattu of the Kurunegala District, in the North-western Province, containing in extent 4 acres and 25 perches, and shown as lots M 836 and P 837 in preliminary plan-1,890, and in the annexed diagram, was made to John Still, Special Officer appointed under section 28 of the said Ordinances, within the period of three months from the date specified in the said notice, such lands would be declared to be the property of the Crown (*vide* Notice No. 3,671):

And whereas George William Abeysekera Bakmiwewa, on behalf of his wife Kirti Bandara Abecon Wasala Attapattu Mudiyanse-lage Bandara Menika, made claim thereto, and I, John George Fraser, Special Officer appointed under section 28 of the said Ordinances, made due inquiry into such claim; and whereas the said claimant and I came to an agreement in writing dated October 22, 1910, concerning the said lands under section 4, sub-section (1), of the said Ordinances, whereby it was agreed that the said claimant's wife Kirti Bandara Abeysekera Wasala Atapattu Mudiyanse-lage Bandara Menika should be declared the purchaser of the said lands upon payment, on or before November 22, 1910, to the Government Agent, Kurunegala, of a sum of Sixty-two Rupees and Seventy-five Cents (Rs. 62.75), as the purchase amount of the said lands, and whereas it was further agreed by the said agreement that in default of such payment the claim of the said claimant to the said lands in respect of which the said payment was to be made should also be considered to have been withdrawn, and the said lands should be declared to be the property of the Crown, and whereas the said claimant has failed to make the said payment by the due date, the said lands, as more fully described herein below, are declared to be the property of the Crown.

Description of the Lands referred to.

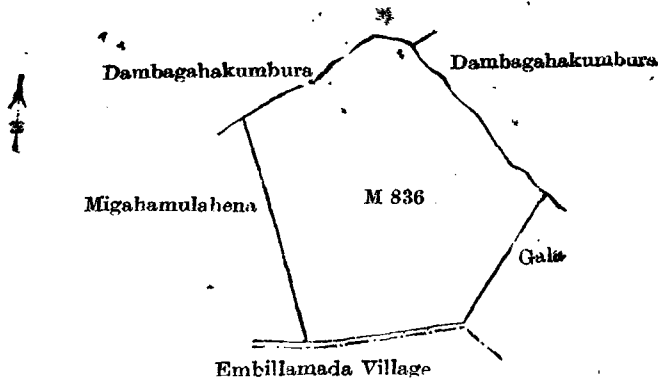
The following lots situated in the village of Kahatagaswala of the Mahagalboda Egoda korale, in the Hiriyala hatpattu of the Kurunegala District, in the North-Western Province, as described in the annexed diagrams:—

I.—Preliminary plan 1,890.

Situation: Kahatagaswala village of Mahagalboda Egoda korale in Hiriyala hatpattu of Kurunegala District.

Lot.	Name of Land.	Extent, A. R. P.
M 836	Bogahamulahena	2 2 24

and bounded as follows: on the north by Dambagahakumbura claimed by Bandara Menika, Dambagahakumbura claimed by Dingiri Banda, Korala, and others; on the east by Dambagahakumbura claimed by Dingiri Banda, Korala, gala sold by the Crown; on the south by the village limit of Embillamada; on the west by Migahamulahena sold by the Crown, Dambagahakumbura claimed by Bandara Menika.



Surveyor-General's Office,
Colombo, July 29, 1911.

Scale of 4 Chains to an Inch.

A. J. WICKWAR,
for Surveyor-General.

II.—Preliminary plan 1,890.

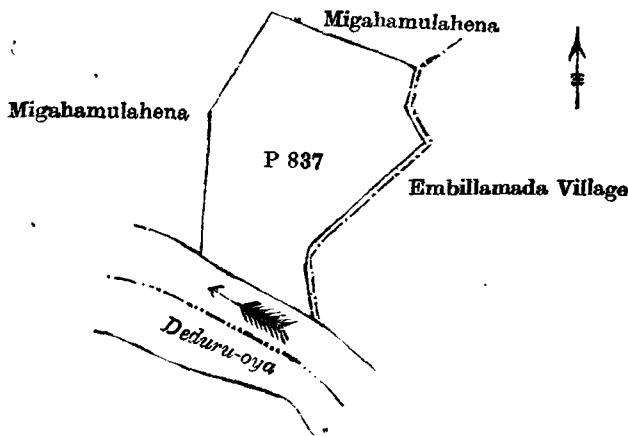
Situation : Kahatagaswala village of Mahagalboda Egoda korale in Hiriyala hatpattu of Kurunegala District.

Lot.	Name of Land.	Extent, A. R. P.
P 837	Kongahamulahena	1 2 1

and bounded as follows : on the north by Migahamulahena sold by the Crown ; on the east by the village limit of Embillamada ; on the south by the village limit of Embillamada, Deduru-oya ; on the west by Migahamulahena sold by the Crown,

August 14, 1911.

J. G. FRASER,
Special Officer.



Surveyor-General's Office,
Colombo, July 29, 1911.

Scale of 4 Chains to an Inch.

A. J. WICKWAR,
for Surveyor-General.

Kurunegala S. O. No. 361.

Order under Section 2 of "The Waste Lands Ordinances of 1897, 1899, 1900, and 1903," declaring Land to be Crown Property.

In the matter of the land commonly called or known as Road, situate in the village of Kehelwattetekotuwa, in the Mayurawati korale of the Dambadeni hatpattu of the Kurunegala District, in the North-Western Province, and of "The Waste Lands Ordinances of 1897, 1899, 1900, and 1903."

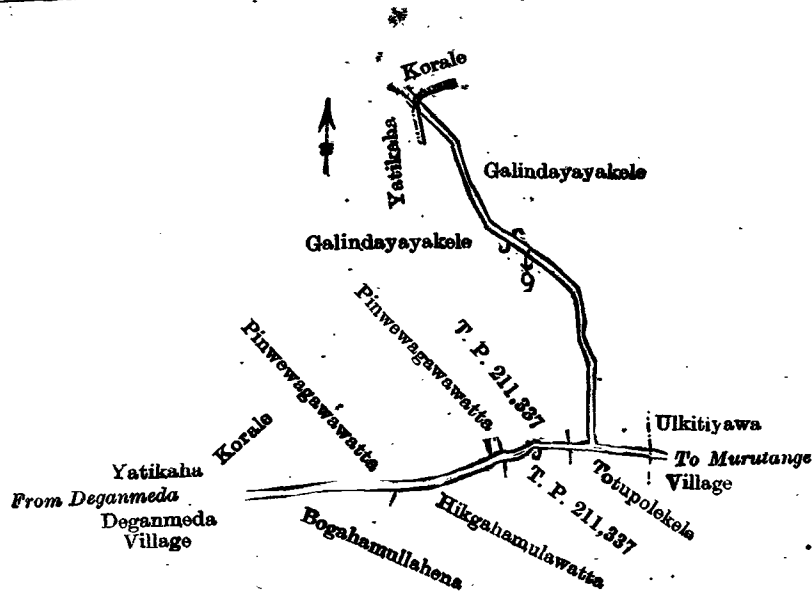
THE notice required by section 1 of "The Waste Lands Ordinances of 1897, 1899, 1900, and 1903," having been duly published in manner prescribed by that section in respect of the above-named land (*vide* Notice No. 4,097), and no claim having been made to the said land or to any interest therein within the period of three months from the date specified in the said notice, I, Norman Albert Hampton, Special Officer appointed under section 28 of the said Ordinances, under and by virtue of the powers vested in me in that behalf by section 2 of the said Ordinances, do hereby, on September 16, 1911, order and declare that the said land, as more fully described herein below, situate in the village of Kehelwattetekotuwa, in the Mayurawati korale of the Dambadeni hatpattu of the Kurunegala District, in the North-Western Province, and shown as lot 9 in preliminary plan 954, and in the annexed diagram, and containing in extent 3 roods and 18 perches, is the property of the Crown.

Description of the Land referred to.

The land commonly called or known as road, situated in the village of Kehelwattetekotuwa, in the Mayurawati korale of the Dambadeni hatpattu of the Kurunegala District, in the North-Western Province, containing in extent 3 roods and 18 perches, shown as lot 9 in preliminary plan 954, and in the annexed diagram, and bounded as follows : on the north by Pinwewagawawatta claimed by Ana Kawanna Khos Mohamad and others, Pinwewagawawatta claimed by ditto, T. P. 211,337, Gallindayayekele sold by the Crown, the boundary of the Yatikaha korale ; on the east by Gallindayayekele sold by the Crown, the village limit of Uthitiyawa ; on the south by Totupolekele sold by the Crown, T. P. 211,337, Hikgahamulawatta claimed by Ranamuka Radage Kiriya Henaya, Bogahamulahena claimed by Ranamuka Radage Maluwa Henaya and others ; on the west by the village limit of Deganmeda.

September 16, 1911.

N. A. HAMPTON,
Special Officer.



Surveyor-General's Office,
Colombo, May 8, 1911.

Scale of 8 Chains to an Inch.

A. H. G. DAWSON,
for Surveyor-General.

Kurunegala S. O. No. 362.

Order under Section 2 of "The Waste Lands Ordinances of 1897, 1899, 1900, and 1903,"
declaring Lands to be Crown Property.

In the matter of the lands commonly called or known as Dewalakumburagawapitiya (cemetery), road, situate in the village of Pottewela, in the Mayurawati korale of the Dambadeni hatpattu of the Kurunegala District, in the North-Western Province, and of "The Waste Lands Ordinances of 1897, 1899, 1900, and 1903."

THE notice required by section 1 of "The Waste Lands Ordinances of 1897, 1899, 1900, and 1903," having been duly published in manner prescribed by that section in respect of the above-named lands (*vide* Notice No. 4,080), and no claim having been made to the said lands or to any interest therein within the period of three months from the date specified in the said notice, I, Norman Albert Hampton, Special Officer appointed under section 23 of the said Ordinances, under and by virtue of the powers vested in me in that behalf by section 2 of the said Ordinances, do hereby, on August 29, 1911, order and declare that the said lands, as more fully described herein below, situate in the village of Pottewela, in the Mayurawati korale of the Dambadeni hatpattu of the Kurunegala District, in the North-Western Province, and shown as lots 5d, 5k, 25, and 26 in preliminary plan 952, and in the annexed diagrams, and containing in extent 2 acres 1 rood and 17 perches, are the property of the Crown.

Description of the Lands referred to.

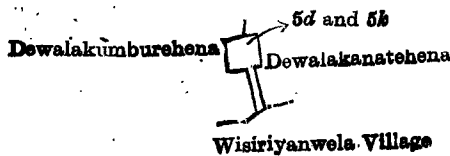
The following lots situated in the village of Pottewela, in the Mayurawati korale of the Dambadeni hatpattu of the Kurunegala District, in the North-Western Province, as described in the annexed diagrams:—

I.—Preliminary plan 952.

Situation : Pottewela village in Mayurawati korale of Kurunegala District.

Lot.	Name of Land.	Extent, A. R. P.
5d	Dewalakumburagawapitiya (cemetery)	0 0 31
5k	Road	0 0 9
		0 1 0

and bounded as follows : on the north by Dewalakumburehena sold by the Crown, Dewalakanatehena sold by the Crown ; on the east by Dewalakanatehena sold by the Crown ; on the south by the village limit of Wisiriyawela ; on the west by Dewalakumburehena sold by the Crown.



Surveyor-General's Office,
Colombo, March 22, 1911.

Scale of 8 Chains to an Inch.

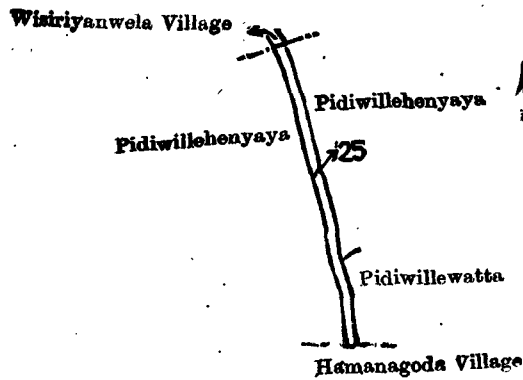
A. H. G. DAWSON,
for Surveyor-General.

II.—Preliminary plan 952.

Situation : Pottewela village in Mayurawati korale of Kurunegala District.

Lot.	Name of Land.	Extent, A. R. P.
25	Road	0 1 22

and bounded as follows : on the north by village limit of Wisiriyawela ; on the east by Pidiwillehenyaya sold by the Crown, Pidiwillewatta claimed by Arumagan Chetty and others ; on the south by the village limit of Hamanagoda ; on the west by Pidiwillehenyaya sold by the Crown.



Surveyor-General's Office,
Colombo, March 22, 1911.

Scale of 8 Chains to an Inch.

A. H. G. DAWSON,
for Surveyor-General.

III.—Preliminary plan 952.

Situation : Pottewela village in Mayurawati korale of Kurunegala District.

Lot.
26

Name of Land.

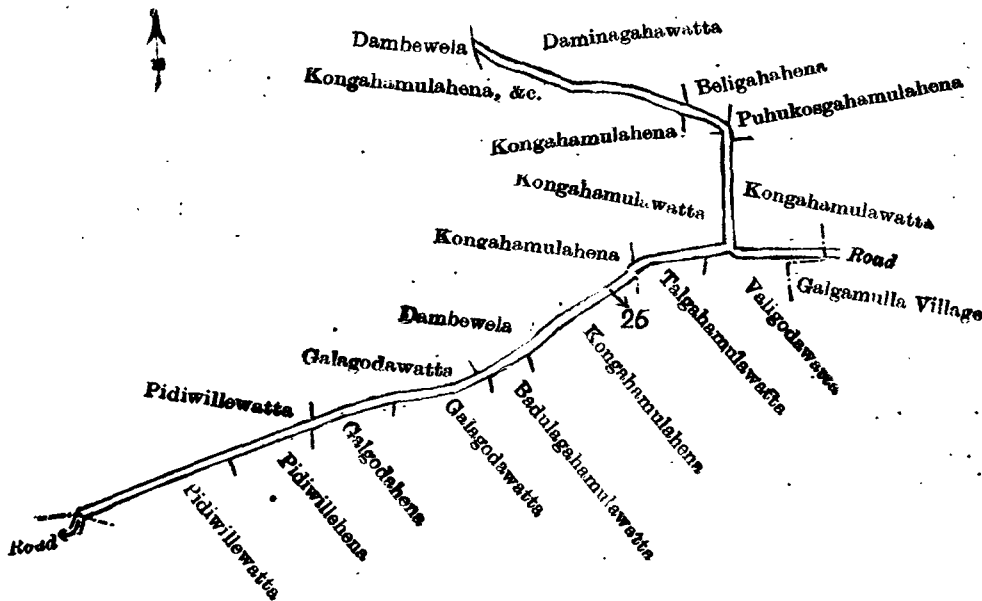
Extent, A. B. P.
I 2 35

Road

and bounded as follows : on the north by Daminagahawatta claimed by Akuran Padi Durayalage Horatala and others, Beligahahena sold by the Crown ; on the east by Puhukosgahamulahena claimed by Mutunayaka Padi Durayalage Hapuwa and others, Kongahamulawatta sold by the Crown, a path ; on the south by the village limit of Galgamulla, Valigodawatta claimed by Mutunayaka Padi Durayalage Horatala and others, Talgahamulawatta claimed by ditto, Kongahamulahena claimed by Mutunayaka Padi Durayalage Garu and others, Badulagahamulawatta sold by the Crown, Galagodawatta sold by the Crown, Galgodahena sold by the Crown, Pidiwillehena sold by the Crown, Pidiwillewatta sold by the Crown, a road ; on the west by Pidiwillewatta sold by the Crown, Galagodawatta sold by the Crown, Dambewela claimed by M. P. D. Hapua and others, Kongahamulahena claimed by Mutunayaka Padi Durayalage Garu and others, Kongahamulawatta sold by the Crown, Kongahamulahena sold by the Crown, Kongahamulahena claimed by Mutunayaka Padi Durayalage Garu and others, Dambewela claimed by M. P. D. Hapua and others.

August 29, 1911.

N. A. HAMPTON,
Special Officer.



Surveyor-General's Office,
Colombo, March 22, 1911.

Scale of 8 Chains to an Inch.

A. H. G. DAWSON,
for Surveyor-General.

Kurunegala S. O. No. 363.

Order under Section 2 of "The Waste Lands Ordinances of 1897, 1899, 1900, and 1903,"
declaring Lands to be Crown Property.

In the matter of the lands commonly called or known as Road, situate in the village of Balawala, in the Meda Pattu Korale East of the Katugampola hatpattu of the Kurunegala District, in the North-Western Province, and of "The Waste Lands Ordinances of 1897, 1899, 1900, and 1903."

THE notice required by section 1 of "The Waste Lands Ordinances of 1897, 1899, 1900, and 1903," having been duly published in manner prescribed by that section in respect of the above-named lands (*vide* Notice No. 4,098), and no claim having been made to the said lands or to any interest therein within the period of three months from the date specified in the said notice, I, Norman Albert Hampton, Special Officer appointed under section 28 of the Ordinances, under and by virtue of the powers vested in me in that behalf by section 2 of the said Ordinances, do hereby, on September 16, 1911, order and declare that the said lands as more fully described herein below, situate in the village of Balawala, in the Meda Pattu Korale East of the Katugampola hatpattu of the Kurunegala District, in the North-Western Province, and shown as lots 9½, 16½, and 16¼ in preliminary plan 359, and in the annexed diagrams, and containing in extent 38 perches, are the property of the Crown.

Description of the Lands referred to.

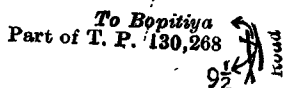
The following lots situated in the village of Balawala, in the Meda Pattu Korale East of the Katugampola hatpattu of the Kurunegala District, in the North-Western Province, as described in the annexed diagrams:—

I.—Preliminary plan 359.

Situation: Balawala village in Meda Pattu Korale East of Kurunegala District.

Lot.	Name of Land.	Extent, A. R. P.
9½	Road	0 0 2

and bounded as follows: on the north and east by a road; on the south and west by part of T. P. 130,268.



Surveyor-General's Office,
Colombo, May 10, 1911.

Scale of 8 Chains to an Inch.

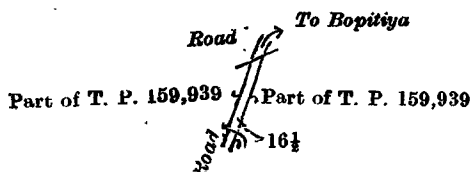
A. H. G. DAWSON,
for Surveyor-General.

II.—Preliminary plan 359.

Situation: Balawala village in Meda Pattu Korale East of Kurunegala District.

Lot.	Name of Land.	Extent, A. R. P.
16½	Road	0 0 16

and bounded as follows: on the north by a road; on the east, south, and west by part of T. P. 159,939.



Surveyor-General's Office,
Colombo, May 10, 1911.

Scale of 8 Chains to an Inch.

A. H. G. DAWSON,
for Surveyor-General.

III.—Preliminary plan 359.


Situation: Balawala village in Meda Pattu Korale East of Kurunegala District.

Lot.	Name of Land.	Extent, A. R. P.
16½	Road	0 0 20

and bounded as follows: on the north by Kahatagahamulahena sold by the Crown, a road; on the east and south by part of T. P. 159,939; on the west by a road.

September 16, 1911.

N. A. HAMPTON,
Special Officer.



Surveyor-General's Office,
Colombo, May 10, 1911.

Scale of 8 Chains to an Inch.

A. H. G. DAWSON,
for Surveyor-General.

Anuradhapura S. O. No. 684.

Order under Section 2 of "The Waste Lands Ordinances of 1897, 1899, 1900, and 1903,"
declaring Lands to be Crown Property.

In the matter of the lands commonly called or known as Perumiyankulamamukalana, &c., situate in the village of Perumiyankulama, in the Galkadawala tulana of the Nuwaragam korale of the Nuwaragam palata, in the North-Central Province, and of "The Waste Lands Ordinances of 1897, 1899, 1900, and 1903."

THE notice required by section 1 of "The Waste Lands Ordinances of 1897, 1899, 1900, and 1903," having been duly published in manner prescribed by that section in respect of the above-named lands (*vide* Notice No. 4,100), and no claim having been made to the said lands or to any interest therein within the period of three months from the date specified in the said notice, I, Walter Ernest Wait, Special Officer appointed under section 28 of the said Ordinances, under and by virtue of the powers vested in me in that behalf by section 2 of the said Ordinances, do hereby, on September 6, 1911, order and declare that the said lands as more fully described herein below, situate in the village of Perumiyankulama, in the Galkadawala tulana of the Nuwaragam korale of the Nuwaragam palata, in the North-Central Province, and shown as lots 1, 1a, 1b, 1c, 1e, 1f, 2, 3, 3a, 3b, and 3d in preliminary plan 499, and in the annexed diagram, and containing in extent 748 acres 1 rood and 16 perches, are the property of the Crown.

Description of the Lands referred to.

The following lots situated in the village of Perumiyankuluma, in the Galkadawala tulana of the Nuwaragam korale of the Nuwaragam palata, in the North-Central Province, as described in the annexed diagram:—

Preliminary plan 499. Field sheet F/4/35-43, F/4/36-44, F/4/52-60, and F/4/51-59.
 Situation: Perumiyankuluma village in Nuwaragam korale of North-Central Province.

Lot.	Name of Land.	Extent, A. R. P.
1	Perumiyankulamamukalana	551 0 7
1a	Perumiyankulamamukalana (reservation for road)	1 0 22
1b	Do. (do.)	0 0 3
1c	Do. (do.)	0 2 7
1e	Perumiyankulamakele (P. P. 1,669/5,069)	5 0 22
1f	Perumiyankulamakele (P. P. 1,669/9,313 and 9,314)	6 2 18
2	Perumiyankulamapasbamba (bund reservation)	1 0 5
3	Jetawanaramakele, Perumiyankulamakele (part of P. P. 1,669/5,070)	175 2 2
3a	Jetawanaramakele (road reservation)	0 0 14
3b	Jetawanaramakele (reservation)	0 0 6
3d	Perumiyankulamaeliya (road reservation)	7 0 30
		748 1 16

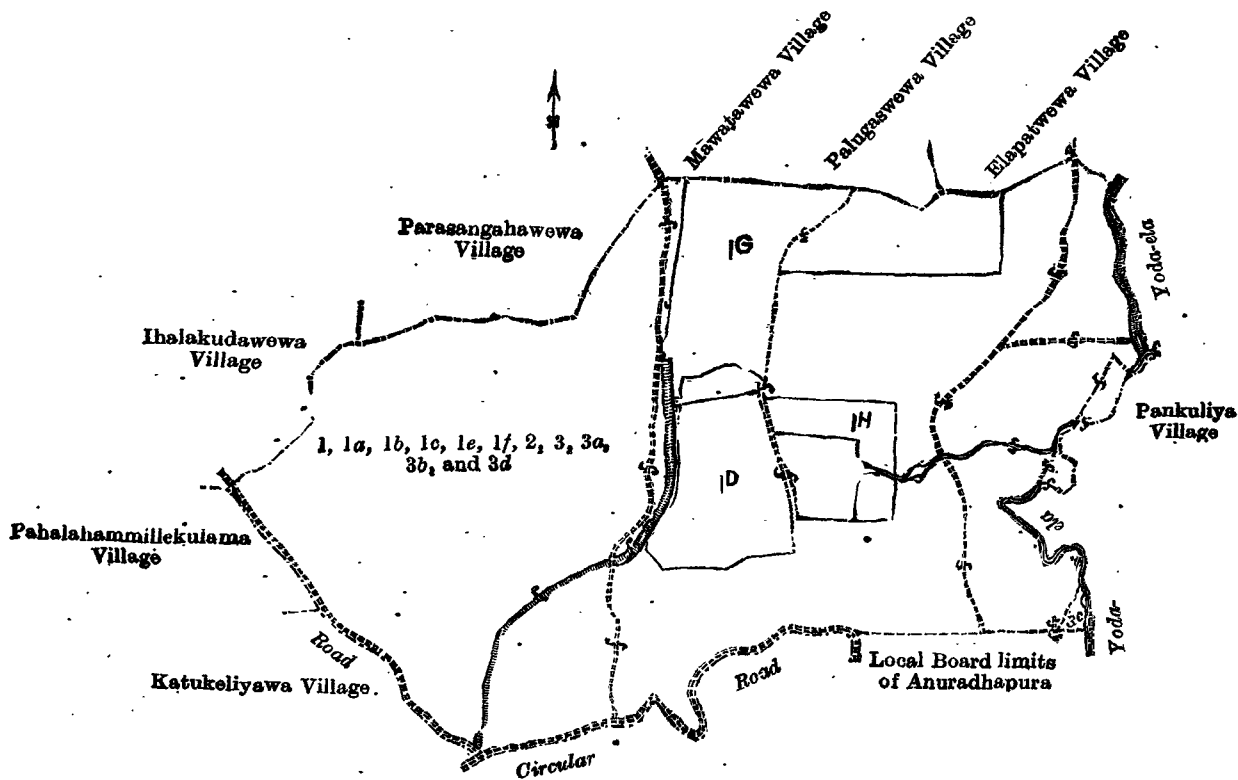
and bounded as follows: on the north by the village limit of Parasangahawewa, the village limit of Mawatawewa, the village limit of Palugaswewa, the village limit of Elapatwewa; on the east by the Yoda-ela, the village limit of Pankuliya, the Yoda-ela; on the south by the Local Board limit of Anuradhapura, the Circular road; on the west by the village limit of Katukeliyawa, the village limit of Pahala Hamillekulama, the village limit of Ihala Kudawewa.

NOTE.—The following lots lying within the above boundaries are excluded from this order, and their aggregate acreage of 199 acres and 24 perches is not included in the acreage of 748 acres 1 rood and 16 perches given above:—

Lot.	Name of Land.	Extent, A. R. P.
1d	Title plans 182,761, 175,070, and 175,069	69 1 1
3c	Part of T. P. 193,717	4 0 23
1g	Perumiyankulamamukalana	103 3 0
1h	Do.	22 0 0
		199 0 24

W. E. WATT,
 Special Officer.

September 6, 1911.



Surveyor-General's Office,
 Colombo, May 1, 1911.

Scale of 32 Chains to an Inch.

A. H. G. DAWSON,
 for Surveyor-General.

Anuradhapura S. O. No. 685.

Order under Section 2 of "The Waste Lands Ordinances of 1897, 1899, 1900, and 1903,"
declaring Land to be Crown Property.

In the matter of the land commonly called or known as Tirappanekadai (T. O. 797), situate in the village of Tirappane, in the Nachcha tulana of the Ulagalla korale of the Hurulu palata, in the North-Central Province, and of "The Waste Lands Ordinances of 1897, 1899, 1900, and 1903."

THE notice required by section 1 of "The Waste Lands Ordinances of 1897, 1899, 1900, and 1903," having been duly published in manner prescribed by that section in respect of the above-named land (*vide* Notice No. 4,105), and no claim having been made to the said land or to any interest therein within the period of three months from the date specified in the said notice, I, Walter Ernest Wait, Special Officer appointed under section 28 of the said Ordinances, under and by virtue of the powers vested in me in that behalf by section 2 of the said Ordinances, do hereby, on September 14, 1911, order and declare that the said land, as more fully described herein below, situate in the village of Tirappane, in the Nachcha tulana of the Ulagalla korale of the Hurulu palata, in the North-Central Province, and shown as lot 24c in preliminary plan 241; and in the annexed diagram, and containing in extent 9 perches, is the property of the Crown.

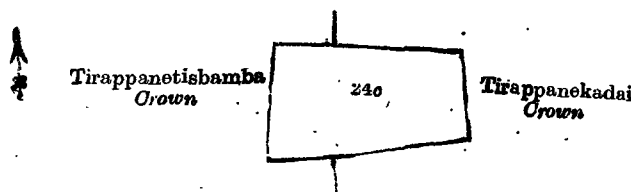
Description of the Land referred to.

The land commonly called or known as Tirappanekadai (T. O. 797), situated in the village of Tirappane, in the Nachcha tulana of the Ulagalla korale of the Hurulu palata, in the North-Central Province, containing in extent 9 perches, shown as lot 24c in preliminary plan 241, and in the annexed diagram, and bounded as follows: on the north by Tirappanetisbamba declared to be Crown property under the Waste Lands Ordinances, Tirappanekadai declared to be Crown property under the Waste Lands Ordinances; on the east by Tirappanekadai declared to be Crown property under the Waste Lands Ordinances; on the south by Tirappanekadai declared to be Crown property under the Waste Lands Ordinances, Tirappanetisbamba declared to be Crown property under the Waste Lands Ordinances; on the west by Tirappanetisbamba declared to be the Crown property under the Waste Lands Ordinances.

September 14, 1911.

W. E. WAIT,
Special Officer.

Supplementary sheet F/15/1-1.

Surveyor-General's Office,
Colombo, May 6, 1911.

Scale of 1 Chain to an Inch.

A. H. G. DAWSON,
for Surveyor-General.

Ratnapura S. O. No. 40.

Order under Section 4, Sub-section (1), of "The Waste Lands Ordinances of 1897, 1899, 1900, and 1903,"
declaring Lands to be Crown Property.

In the matter of the lands commonly called or known as Kalugaltennehenaya, Udawatthenaya, Gulana, Hambangepanguwa, &c., situate in the village of Hapurugala, in the Nawadun korale of the Ratnapura District, in the Province of Sabaragamuwa, and of "The Waste Lands Ordinances of 1897, 1899, 1900, and 1903."

WHEREAS in pursuance of section 1 of the said Ordinances it was duly notified on June 11, 1909, that if no claim to the lands commonly called or known as Kalugaltennehenaya, Udawatthenaya, Gulana, Hambangepanguwa, &c., situate in the village of Hapurugala, in the Nawadun korale of the Ratnapura District, in the Province of Sabaragamuwa, containing in extent 98 acres 3 roods and 13 perches, and shown as lots 11, 11c, 12, 14, 16, 17, and 18a in preliminary plan 85, as described in the annexed diagrams, was made to John Murray Davies, Special Officer appointed under section 28 of the said Ordinances, within the period of three months from the date specified in such notice, such lands would be declared the property of the Crown, and dealt with on account of the Crown (*vide* Notice No. 3,471):

And whereas (1) Hangomuwa Hapugahawela Ukuwelaye Puncha of Hapugahawela and (2) Hambange Anagihamillage Ratranhamy of Hapurugala, made claim thereto, and whereas the said claimants have withdrawn their claim to the said lands, I, John Murray Davies, Special Officer appointed under section 28 of the said Ordinances, under and by virtue of the powers vested in me in that behalf by section 4 of the said Ordinance, do hereby, on August 18, 1911, order and declare under section 4, sub-section (1), of the said Ordinances, that the said lands, as more fully described herein below, are the property of the Crown.

Description of the Lands referred to.

The following lots situated in the village of Hapurugala, in the Nawadun korale of the Ratnapura District, in the Province of Sabaragamuwa, as described in the annexed diagrams:—

I.—Preliminary plan 85.

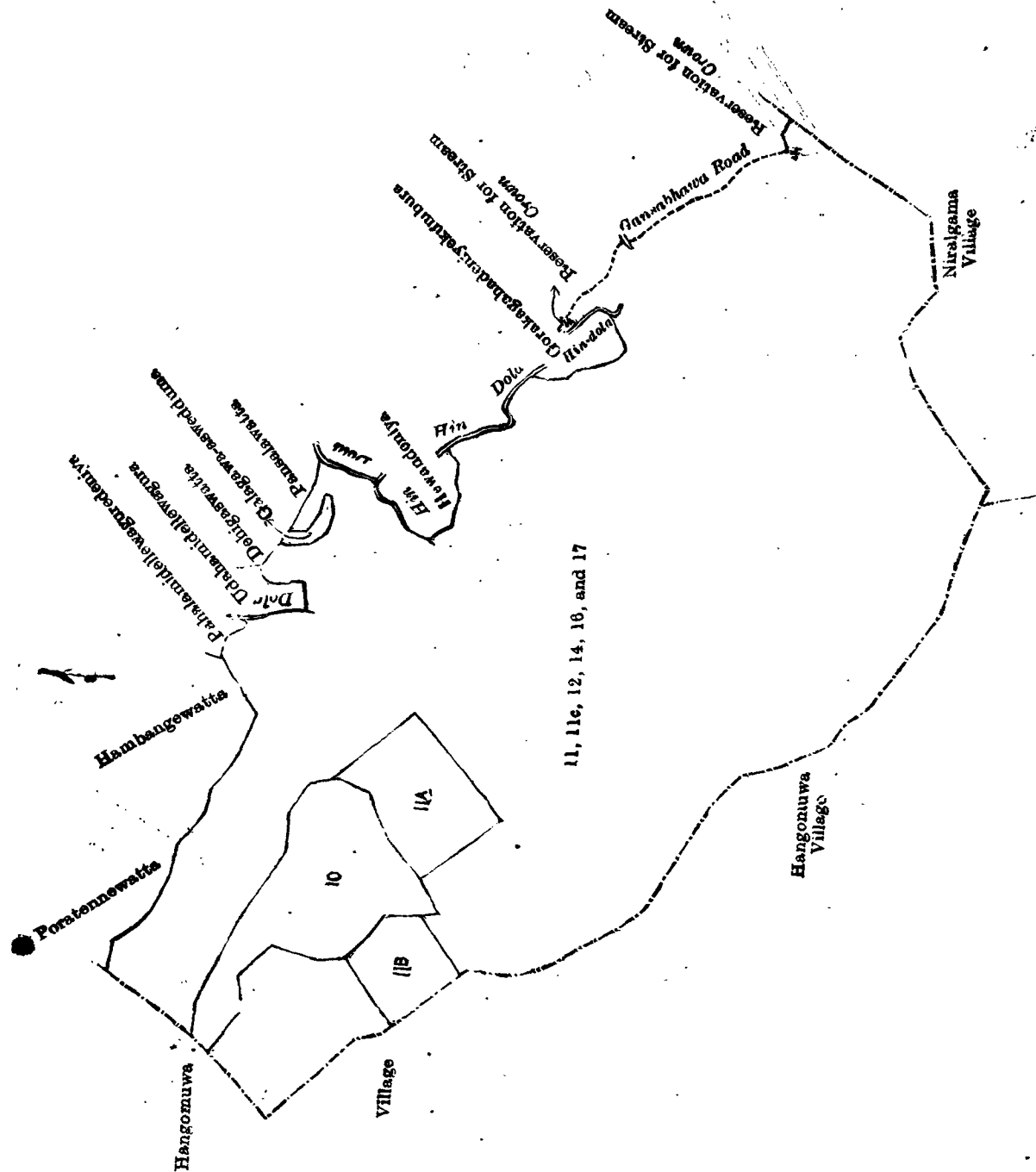
Situation: Hapurugala vilago in Nawadun korale of Ratnapura District.

Lot.	Name of Land.	Extent, A. R. P.	Lot.	Name of Land.	Extent, A. R. P.
11	Kalugaltennehenaya, Udawatthenaya	78 3 19	16	Magadeniya	2 0 14
11c	Gulana	3 3 13	17	Millagahawila	0 1 0
12	Hambangepanguwa	0 2 4			86 2 13
14	Udahapanwila	1 0 3			

and bounded as follows: on the north by Peratennewatta claimed by Wedaralage Kiri Menika and others, Hambangewatta claimed by Kaluwagalagamage Dingirihamy and others, Pahalamidellewaguredeniya claimed by Mullegangoda Mohottilage Kaluhamy and others, a dola, Udahamidellewagura claimed by Wedaralage Kiri Menika and others, Dehigawatta claimed by ditto, Galgawa-aswedduwma claimed by ditto, Pansalawatta claimed by ditto, the Hin Dola, Hewandeniya claimed by K. Kiri Menika and others, the Hin Dola, Gorakagahadeniyekumbura claimed by P. H. Ratranhamy, the Hin Dola, reservation for stream declared to be Crown property under the Waste Lands Ordinances; on the east by a Gansabhawa road, reservation for stream declared to be Crown property under the Waste Lands Ordinances, the village limit of Niralgama; on the south by the village limit of Niralgama, the village limit of Hangomuwa; on the west by the village limit of Hangomuwa.

NOTE.—The following lots lying within the above boundaries are excluded from this order, and their aggregate acreage of 10 acres 35 perches is not included in the acreage of 86 acres 2 roads and 13 perches given above :—

Lot.	Name of Land.	Extent, A. R. P.	Lot.	Name of Land.	Extent, A. R. P.
10	Arambewatta, Udawatta	5 2 21	11b	Heengulana	1 2 20
11a	Udawattehena	2 3 34			10 0 35



Surveyor-General's Office,
Colombo, August 14, 1911.

Scale of 8 Chains to an Inch.

A. H. G. DAWSON,
for Surveyor-General.

II.—Preliminary plan 85.

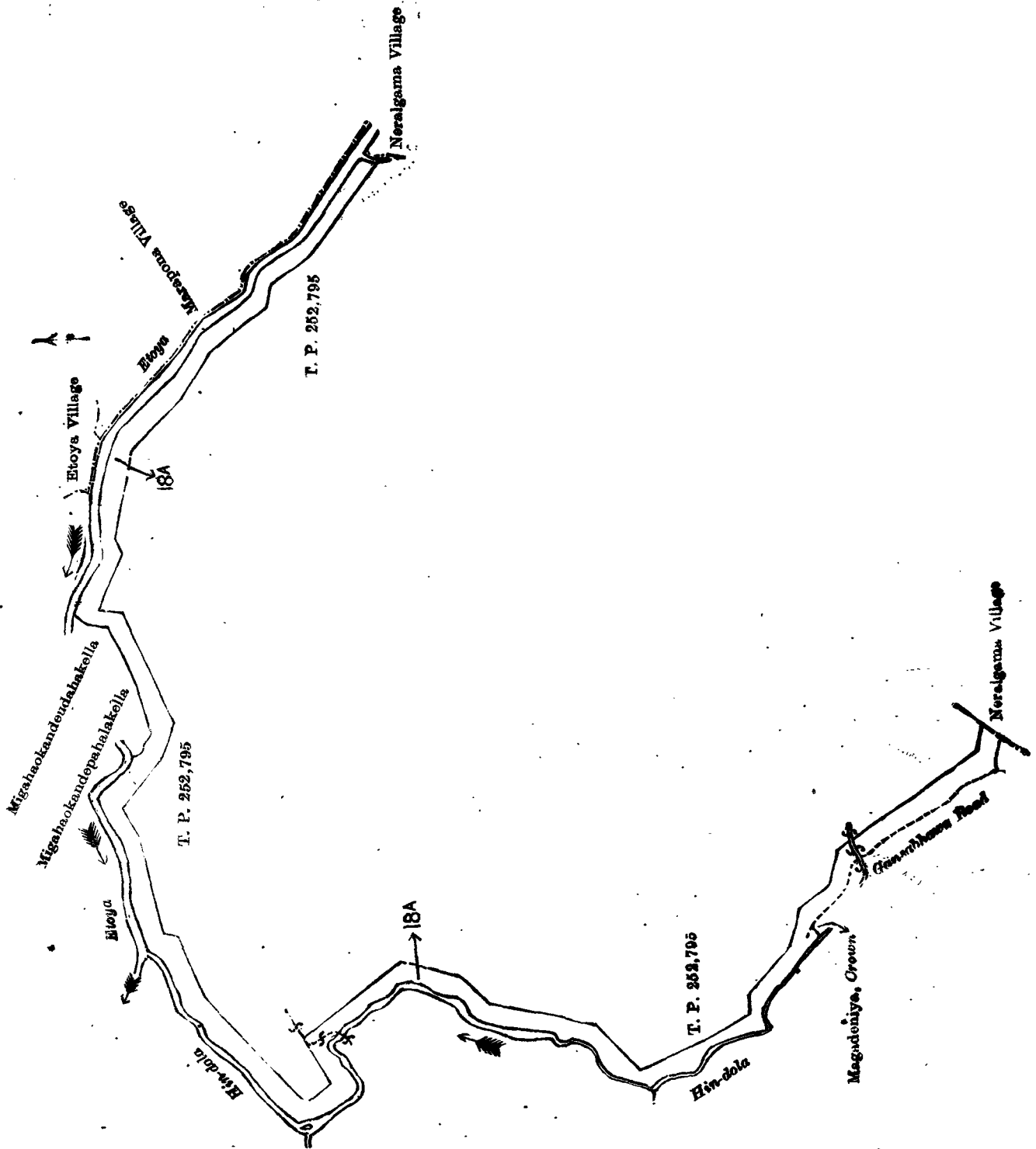
Situation : Hapurugala village in Nawadun korale of Ratnapura District.

Lot.	Name of Land.	Extent, A. R. P.
18a	Reservation for stream	12 1 0

and bounded as follows : on the north by the Hin Dola, the Etoya-ela, Migahaokandepahakella claimed by Wedaralage Kiri Menika and others, Migahaokandepahakella claimed by Pahalahambange Ratranhamy and others, the Etoya-ela ; on the east by the Etoya-ela ; on the south by T. P. 252,795, the village limit of Niralgama, Millagahawila declared to be Crown property under the Waste Lands Ordinances ; on the west by a Gansabhawa road, Magadeniya declared to be Crown property under the Waste Lands Ordinances, the Hin Dola.

August 18, 1911.

J. M. DAVIES,
Special Officer.



Surveyor-General's Office,
Colombo, August 14, 1911.

Scale of 8 Chains to an Inch.

A. H. G. DAWSON,
for Surveyor-General.

Ratnapura S. O. No. 41.

Order under Section 4, Sub-section (1), of "The Waste Lands Ordinances of 1897, 1899, 1900, and 1903."

In the matter of the land commonly called or known as Heengulana, situate in the village of Hapurugala, in the Nawadun korale of the Ratnapura District, in the Province of Sabaragamuwa, and of "The Waste Lands Ordinances of 1897, 1899, 1900, and 1903."

WHEREAS in pursuance of section 1 of the said Ordinances it was duly declared and notified on June 11, 1909, that if no claim to the land commonly called or known as Heengulana, situate in the village of Hapurugala, in the Nawadun korale of the Ratnapura District, in the Province of Sabaragamuwa, containing in extent 1 acre 2 roods and 20 perches, and shown as lot 11b in preliminary plan 85, and in the annexed diagram, was made to John Murray Davies, Special Officer appointed under section 28 of the said Ordinances, within the period of three months from the date specified in the said notice, such land would be declared the property of the Crown, and dealt with on account of the Crown (*vide* Notice No. 3,471):

And whereas Hambange Anagihamillage Ratranhany of Hapurugala, made claim thereto, and John Still, Special Officer appointed under section 28 of the said Ordinances, made due inquiry into such claim, and whereas the said claimant and the aforesaid John Still, with the consent of His Excellency the Governor, came to an agreement in writing dated

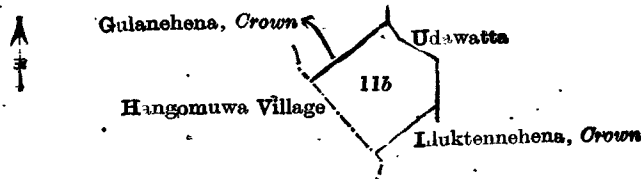
February 24, 1910, concerning the said land, under section 4, sub-section (1), of the said Ordinances, whereby it was agreed that the said claimant should be declared the purchaser of the said land upon payment on or before May 24, 1910, to the Government Agent at Ratnapura, of a sum of Eleven Rupees and Twenty-five Cents (Rs. 11.25) only, as the purchase amount of the said land, and whereas the said amount has been duly paid by the said claimant, he is hereby, in pursuance of the agreement afore-mentioned, declared to be the purchaser of the said land, as more fully described herein below.

Description of the Land referred to.

The land commonly called or known as Heengulana, situated in the village of Hapurugala, in the Nawadun korale of the Ratnapura District, in the Province of Sabaragamuwa, containing in extent 1 acre 2 roods and 20 perches, shown as lot 11b in preliminary plan 85, and in the annexed diagram, and bounded as follows: on the north by Gulanehena declared to be Crown property under the Waste Lands Ordinances, Udawatta claimed by V. Kirimenika; on the east by Udawatta claimed by V. Kirimenika, Illuktennehena declared to be Crown property under the Waste Lands Ordinances; on the south by Illuktennehena declared to be Crown property under the Waste Lands Ordinances, the village limit of Hangomuwa; on the west by the village limit of Hangomuwa and Gulanehena declared to be Crown property under the Waste Lands Ordinances.

August 18, 1911.

J. M. DAVIES,
Special Officer.



Surveyor-General's Office,
Colombo, August 14, 1911.

Scale of 8 Chains to an Inch.

A. H. G. DAWSON,
for Surveyor-General.

Ratnapura S. O. No. 42.

Order under Section 4, Sub-section (1), of "The Waste Lands Ordinances of 1897, 1899, 1900, and 1903."

In the matter of the land commonly called or known as Udawattehena, situate in the village of Hapurugala, in the Nawadun korale of the Ratnapura District, in the Province of Sabaragamuwa, and of "The Waste Lands Ordinances of 1897, 1899, 1900, and 1903."

WHEREAS in pursuance of section 1 of the said Ordinances it was duly declared and notified on June 11, 1909, that if no claim to the land commonly called or known as Udawattehena, situate in the village of Hapurugala, in the Nawadun korale of the Ratnapura District, in the Province of Sabaragamuwa, containing in extent 2 acres 3 roods and 34 perches, and shown as lot 11a in preliminary plan 85, and in the annexed diagram, was made to John Murray Davies, Special Officer appointed under section 28 of the said Ordinances, within the period of three months from the date specified in the said notice, such land would be declared the property of the Crown, and dealt with on account of the Crown (*vide* Notice No. 3.471):

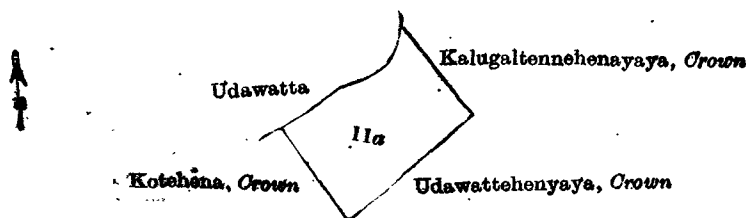
And whereas Hangomuwa Hapugahawela Ukkuwalaye Punched of Hapugahawela, made claim thereto, and John Still, Special Officer appointed under section 28 of the said Ordinances, made due inquiry into such claim, and whereas the said claimant and the aforesaid John Still, with the consent of His Excellency the Governor, came to an agreement in writing dated February 24, 1910, concerning the said land, under section 4, sub-section (1), of the said Ordinances, whereby it was agreed that the said claimant should be declared the purchaser of the said land upon payment on or before May 24, 1910, to the Government Agent at Ratnapura, of a sum of Twenty-two Rupees and Fifty Cents (Rs. 22.50) only, as the purchase amount of the said land, and whereas the said amount has been duly paid by the said claimant, he is hereby, in pursuance of the agreement afore-mentioned, declared to be the purchaser of the said land, as more fully described herein below.

Description of the Land referred to.

The land commonly called or known as Udawattehena, situated in the village of Hapurugala, in the Nawadun korale of the Ratnapura District, in the Province of Sabaragamuwa, containing in extent 2 acres 3 roods and 34 perches, shown as lot 11a in preliminary plan 85, and in the annexed diagram, and bounded as follows: on the north by Udawatta claimed by V. Kirimenika, Kalugaltennehenyaya declared to be Crown property under the Waste Lands Ordinances; on the east by Kalugaltennehenyaya declared to be Crown property under the Waste Lands Ordinances, Udawattehenyaya declared to be Crown property under the Waste Lands Ordinances; on the south by Udawattehenyaya declared to be Crown property under the Waste Lands Ordinances, Kotehena declared to be Crown property under the Waste Lands Ordinances; on the west by Kotehena declared to be Crown property under the Waste Lands Ordinances, Udawatta claimed by V. Kirimenika.

August 18, 1911.

J. M. DAVIES,
Special Officer.



Surveyor-General's Office,
Colombo, August 14, 1911.

Scale of 8 Chains to an Inch.

A. H. G. DAWSON,
for Surveyor-General.

Ratnapura S. O. No. 43.

Order under Section 4, Sub-section (1), of "The Waste Lands Ordinances of 1897, 1899, 1900, and 1903,"
declaring Lands to be Crown Property.

In the matter of the lands commonly called or known as Ensalgalpotttehena, Dunhena, Kapuralagehena, situate in the village of Bataendiriya, in the Nawadun korale of the Ratnapura District, in the Province of Sabaragamuwa, and of "The Waste Lands Ordinances of 1897, 1899, 1900, and 1903."

WHEREAS in pursuance of section 1 of the said Ordinances it was duly notified on September 3, 1909, that if no claim to the lands commonly called or known as Ensalgalpotttehena, Dunhena, Kapuralagehena, situate in the village of Bataendiriya, in the Nawadun korale of the Ratnapura District, in the Province of Sabaragamuwa, containing in extent 300 acres and 8 perches, and shown as lot 11 in preliminary plan 87, as described in the annexed diagram, was made to Harry Chambers Toller, Special Officer appointed under section 28 of the said Ordinances, within the period of three months from the date specified in such notice, such lands would be declared the property of the Crown, and dealt with on account of the Crown (*vide* Notice No. 3,558):

And whereas (1) Emanuel Monic Costa, Official Administrator in Ratnapura District Court case No. 564 of the estate of Victor Hugo James Bolonna, deceased, and (2) Badahela Badda Vidanelage Menik Appu of Hangomuwa, made claim thereto, and whereas the said claimants have withdrawn their claim to the said lands, I, Harry Chambers Toller, Special Officer appointed under section 28 of the said Ordinances, under and by virtue of the powers vested in me in that behalf by section 4 of the said Ordinances, do hereby, on August 28, 1911, order and declare under section 4, sub-section (1), of the said Ordinances, that the said lands, as more fully described herein below, are the property of the Crown.

Description of the Lands referred to.

The following lots situated in the village of Bataendiriya, in the Nawadun korale of the Ratnapura District, in the Province of Sabaragamuwa, as described in the annexed diagram:—

Preliminary plan 87.

Situation: Bataendiriya village in Nawadun korale of Ratnapura District.

Lot.	Name of Land.	Extent, A.	R.	P.
11	Ensalgalpotttehena, Dunhena, Kapuralagehena	300	0	8

and bounded as follows: on the north by the village limit of Gangulwitiya, the village limit of Hangomuwa; on the east by the village limit of Hangomuwa, the village limit of Magurugoda, the village limit of Kekula; on the south by the village limit of Kekula, the village limit of Niriella; on the west by the village limit of Niriella, the village limit of Gangulwitiya.

NOTE.—The following lot lying within the above boundaries are excluded from this order, and their aggregate acreage of 75 acres 3 roods and 15 perches is not included in the acreage of 300 acres and 8 perches given above:—

Lot.	Name of Land.	Extent, A.	R.	P.	Lot.	Name of Land.	Extent, A.	R.	P.
1	Diddeniyekumbura	2	1	27	9	Jambugasmulladeniya	0	3	33
2	Pahalaokanda, Horaketiyaswedduma	2	2	19	10	Weralugahadeniyewatta	0	1	27
3	Minuwanwila	0	3	20	11a	Baddahehena	38	2	10
4	Galagederawatta	2	1	22	11b	Tunmoderahena	10	0	13
5	Potuwila	0	1	19	12	Tunmoderaokanda	0	1	4
6	Jambugasmulla	12	3	18	13	Tunmoderaokandeeswedduma	1	3	6
7	Bataendiriyaewatta	1	3	22					
8	Jambugasmulladeniya	0	1	15			75	3	15

H. C. TOLLER,
Special Officer.

August 28, 1911.

[For Diagram see page 1164.]

Ratnapura S. O. No. 44.

Order under Section 4, Sub-section (1), of "The Waste Lands Ordinances of 1897, 1899, 1900, and 1903,"
admitting Lands to be Private Property.

In the matter of the lands commonly called or known as Baddehena, Diddeniyegulanehena, Potuwilahena, and Tunmoderahena, situate in the village of Bataendiriya, in the Nawadun korale of the Ratnapura District, in the Province of Sabaragamuwa, and of "The Waste Lands Ordinances of 1897, 1899, 1900, and 1903."

WHEREAS in pursuance of section 1 of the said Ordinances it was duly notified on September 3, 1909, that if no claim to the lands commonly called or known as Baddehena, Diddeniyegulanehena, Potuwilahena, and Tunmoderahena, situate in the village of Bataendiriya, in the Nawadun korale of the Ratnapura District, in the Province of Sabaragamuwa, containing in extent 48 acres 2 roods and 23 perches, and shown as lots 11a and 11b in preliminary plan 87, as described in the annexed diagrams, was made to Harry Chambers Toller, Special Officer appointed under section 28 of the said Ordinances, within the period of three months from the date specified in such notice, such lands would be declared the property of the Crown, and dealt with on account of the Crown (*vide* Notice No. 3,558):

And whereas (1) Emanuel Monic Costa, Official Administrator in Ratnapura District Court case No. 564 of the estate of Victor Hugo James Bolonna, deceased, and (2) Badahela Badda Vidanelage Menik Appu of Hangomuwa, made claim thereto, and Howard Orme Fox, Special Officer appointed under section 28 of the said Ordinances, made due inquiry into such claims, I, Harry Chambers Toller, Special Officer appointed under section 28 of the said Ordinances, with the consent of His Excellency the Governor, do hereby admit the claim of the said claimants to the said lands, as more fully described herein below, under section 4, sub-section (1), of the said Ordinances.

Description of the Lands referred to.

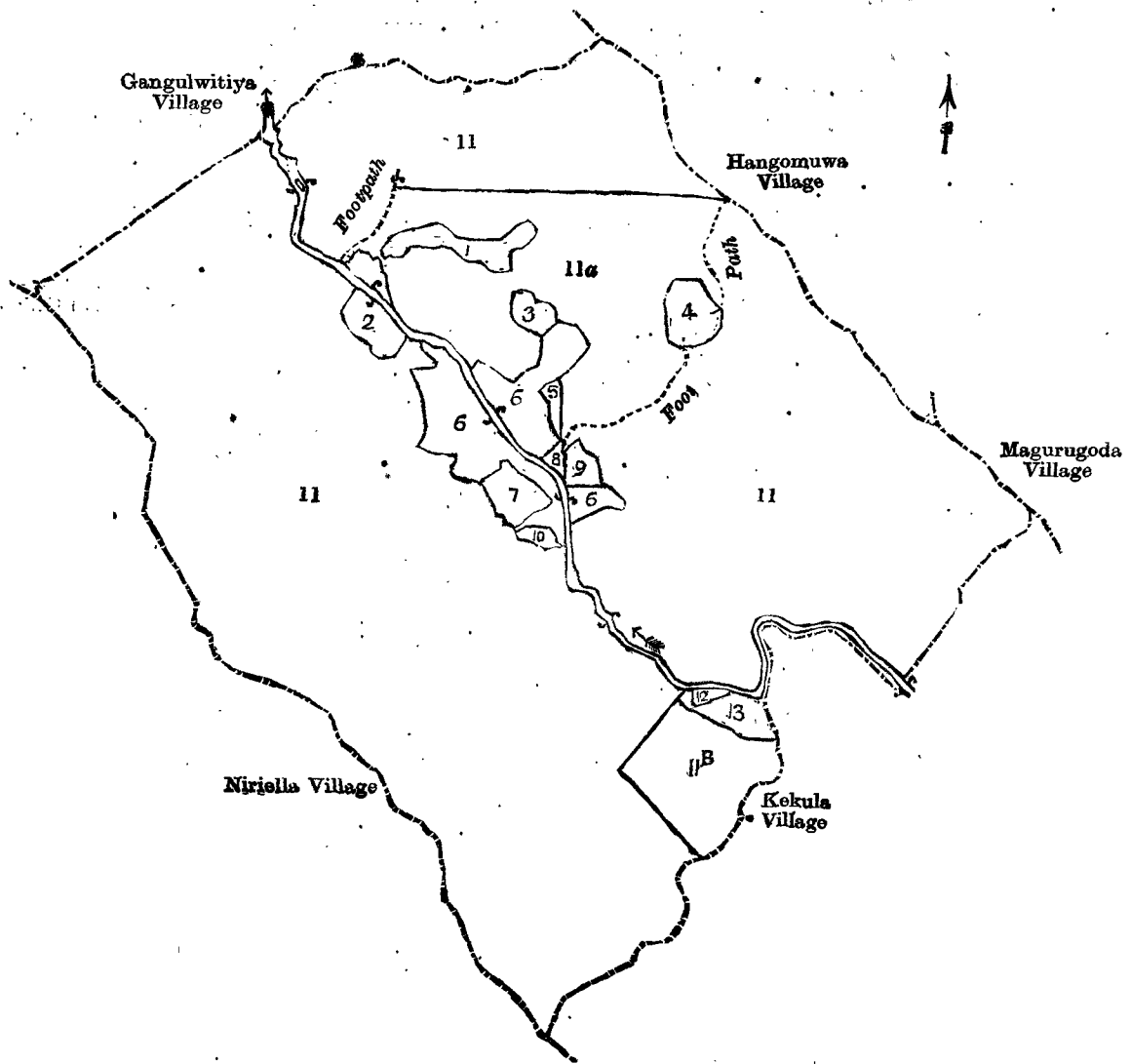
The following lots situated in the village of Bataendiriya, in the Nawadun korale of the Ratnapura District, in the Province of Sabaragamuwa, as described in the annexed diagrams:—

I.—Preliminary plan 87.

Situation: Bataendiriya village in Nawadun korale of Ratnapura District.

Lot.	Name of Land.	Extent, A.	R.	P.
11a	Baddehena, Diddeniyegulanehena, Potuwilahena	38	2	10

and bounded as follows: on the north by Dunhena declared to be Crown property under the Waste Lands Ordinances, Diddeniyegulanehena declared to be Crown property under the Waste Lands Ordinances; on the east by a footpath, Galagederawatta claimed by Halwaturalage Dingiriya, a footpath; on the south by a footpath, Jambugasmulladeniya claimed by W. M. Punchimahatmaya, Jambugasmulladeniya claimed by W. M. Mudiyanse and others, Potuwila claimed by ditto, Eriyagahadeniya claimed by ditto, Minuwanwila claimed by W. M. Punchimahatmaya, Eriyagahadeniya claimed by W. M. Mudiyanse and others, Jambugasmulla claimed by ditto; on the west by the Bataendiriya-dola, Horaketiyaswedduma claimed by W. M. Punchimahatmaya, the Bataendiriya-dola, a footpath.



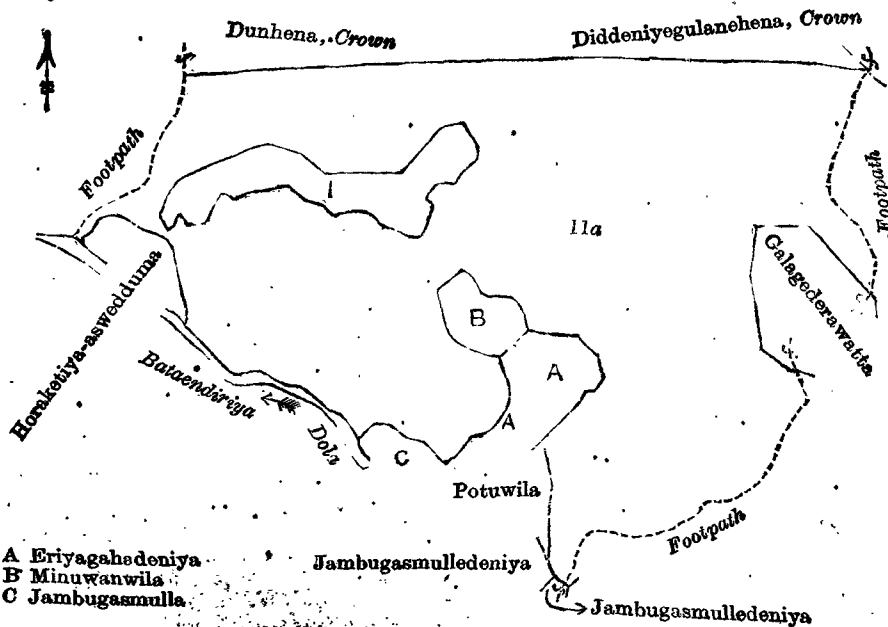
Surveyor-General's Office,
Colombo, August 17, 1911.

Scale of 16 Chains to an Inch.

A. H. G. DAWSON,
for Surveyor-General.

NOTE.—The following lot lying within the above boundaries is excluded from this order, and its acreage of 2 acres 1 rood and 27 perches is not included in the acreage of 38 acres 2 roods and 10 perches given above:—

Lot.	Name of Land.	Extent, A. R. P.
1	Diddeniyekumbura	2 1 27



A Eriyagahedeniya
B Minuwanwila
C Jambugasmulla

Surveyor-General's Office,
Colombo, August 17, 1911.

Scale of 8 Chains to an Inch.

A. H. G. DAWSON,
for Surveyor-General.

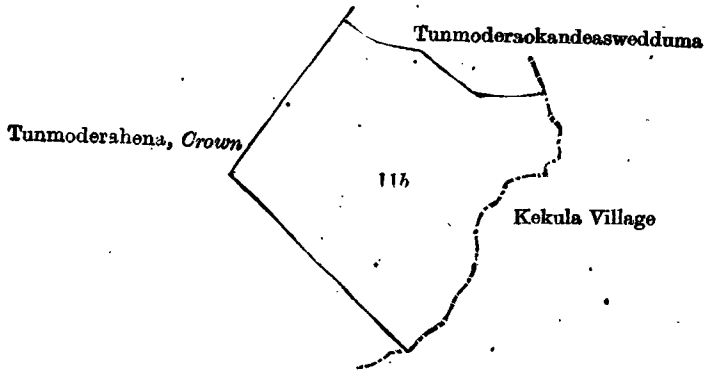
II.—Preliminary plan 87.

Situation : Bataendiriya village in Nawadun korale of Ratnapura District.

Lot.	Name of Land.	Extent, A. R. P.
11b	Tunmoderahena	10 0 13

and bounded as follows : on the north by Tunmoderaokandeaswedduma claimed by W. M. Heenhamy and others ; on the east by the village limit of Kekula ; on the south by the village limit of Kekula, Tunmoderahena declared to be Crown property under the Waste Lands Ordinances ; on the west by Tunmoderahena declared to be Crown property under the Waste Lands Ordinances.

August 28, 1911.

H. C. TOLLER,
Special Officer.Surveyor-General's Office,
Colombo; August 17, 1911.

Scale of 8 Chains to an Inch.

A. H. G. DAWSON,
for Surveyor-General.

Ratnapura S. O. No. 45.

Order under Section 4, Sub-section (1), of "The Waste Lands Ordinances of 1897, 1899, 1900, and 1903."

In the matter of the lands commonly called or known as Monarunatanahenewatta, Monarunatanadeniya, Monarunatanahena, situated in the village of Palawela, in the Nawadun korale of the Ratnapura District, in the Province of Sabaragamuwa, and of "The Waste Lands Ordinances of 1897, 1899, 1900, and 1903."

WHEREAS in pursuance of section 1 of the said Ordinances it was duly declared and notified on September 17, 1909, that if no claim to the lands commonly called or known as Monarunatanahenewatta, Monarunatanadeniya, Monarunatanahena, situate in the village of Palawela, in the Nawadun korale of the Ratnapura District, in the Province of Sabaragamuwa, containing in extent 4 acres and 2 perches, and shown as lots 19a, 19b, and 19c in preliminary plan 60, and in the annexed diagrams, was made to John George Fraser, Special Officer appointed under section 28 of the said Ordinances, within the period of three months from the date specified in the said notice, such lands would be declared the property of the Crown, and dealt with on account of the Crown (*vide* Notice No. 3,578) :

And whereas (1) Aldenige Senderiya, (2) Aldenige Kirihatha, (3) Aldenige Wastu Kira, and (4) Lathawadiyalage Gonahonda, all of Palawela, made claim thereto, and John Still, Special Officer appointed under section 28 of the said Ordinances, made due inquiry into such claim, and whereas the said claimants and the aforesaid John Still, with the consent of His Excellency the Governor, came to agreements in writing dated February 23 and 25, 1910, respectively, concerning the said lands, under section 4, sub-section (1), of the said Ordinances, whereby it was agreed that the said claimants should be declared the purchasers of the said lands upon payment on or before May 23, 1910, to the Government Agent at Ratnapura of a sum of Thirty Rupees (Rs. 30) only, as the purchase amount of the said lands, and whereas the said amount has been duly paid by the said claimants, they are hereby, in pursuance of the agreements afore-mentioned, declared to be the purchasers of the said lands, as more fully described herein below.

Description of the Lands referred to.

The following lots situated in the village of Palawela, in the Nawadun korale of the Ratnapura District, in the Province of Sabaragamuwa, as described in the annexed diagram :—

Preliminary plan 60.

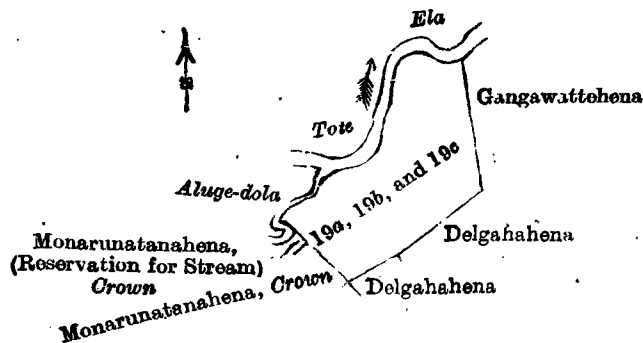
Situation : Palawela village in Nawadun korale of Ratnapura District.

Lot.	Name of Land.	Extent, A. R. P.
19a	Monarunatanahenewatta	0 3 17
19b	Monarunatanadeniya	1 2 15
19c	Monarunatanahena	1 2 10
		4 0 2

and bounded as follows : on the north by the Tote-ela ; on the east by Gangawattihena sold under the Waste Lands Ordinances to Elapatha Ellawala Kumarihamy of Walgampola estate, Delgahahena sold under the Waste Lands Ordinances to ditto ; on the south by Delgahahena sold under the Waste Lands Ordinances to Udageyalage Gunasiriya and five others, Monarunatanahena declared to be Crown property under the Waste Lands Ordinances, Monarunatanahena (reservation for stream) declared to be Crown property under the Waste Lands Ordinances ; on the west by the Aluge-dola, the Tote-ela

August 26, 1911.

J. G. FRASER,
Special Officer.



Surveyor-General's Office,
Colombo, May 22, 1911.

Scale of 8 Chains to an Inch.

A. H. G. DAWSON,
for Surveyor-General.

Ratnapura S. O. No. 46.

Order under Section 4, Sub-section (1), of "The Waste Lands Ordinances of 1897, 1899, 1900, and 1903,"
admitting Land to be Private Property.

In the matter of the land commonly called or known as Okandedeniya, situate in the village of Palawela, in the Nawadun korale of the Ratnapura District, in the Province of Sabaragamuwa, and of "The Waste Lands Ordinances of 1897, 1899, 1900, and 1903."

WHEREAS in pursuance of section 1 of the said Ordinances it was duly notified on September 17, 1909, that if no claim to the land commonly called or known as Okandedeniya, situate in the village of Palawela, in the Nawadun korale of the Ratnapura District, in the Province of Sabaragamuwa, containing in extent 1 acre 1 rood and 34 perches, and shown as lot 23k in preliminary plan 60, as described in the annexed diagram, was made to John George Fraser, Special Officer appointed under section 28 of the said Ordinances, within the period of three months from the date specified in such notice, such land would be deemed the property of Crown, and dealt with on account of the Crown (*vide* Notice No. 3,578):

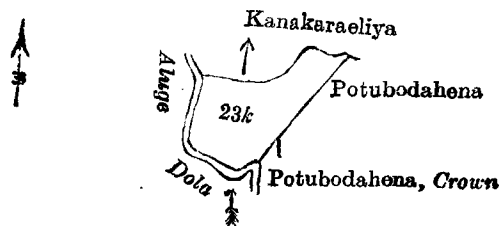
And whereas Galkoratuwalaye Kaluwa of Palawela, made claim thereto, and John Still, Special Officer appointed under section 28 of the said Ordinances, made due inquiry into such claim, I, John George Fraser, with the consent of His Excellency the Governor, do hereby admit the claim of the said claimant to the said land, as more fully described herein below, under section 4, sub-section (1), of the said Ordinances.

Description of the Land referred to.

The land commonly called or known as Okandedeniya, situated in the village of Palawela, in the Nawadun korale of the Ratnapura District, in the Province of Sabaragamuwa, containing in extent 1 acre 1 rood and 34 perches, in preliminary plan 60 and in the annexed diagram, and bounded as follows: on the north by Kanakareliya claimed by Udageyalage Kiri Balaya; on the east by Potubodahena sold under the Waste Lands Ordinances to Gamage Sianeris Appuhamy and two others, Potubodahena declared to be Crown property under the Waste Lands Ordinances; on the south and west by the Aluge-dola.

August 26, 1911.

J. G. FRASER,
Special Officer.



Surveyor-General's Office,
Colombo, May 22, 1911.

Scale of 8 Chains to an Inch.

A. H. G. DAWSON,
for Surveyor-General.

Ratnapura S. O. No. 47.

Order under Section 4, Sub-section (1), of "The Waste Lands Ordinances of 1897, 1899, 1900, and 1903."

In the matter of the land commonly called or known as Hikgahahena, situate in the village of Palawela, in the Nawadun korale of the Ratnapura District, in the Province of Sabaragamuwa, and of "The Waste Lands Ordinances of 1897, 1899, 1900, and 1903."

WHEREAS in pursuance of section 1 of the said Ordinances it was duly declared and notified on September 17, 1909, that if no claim to the land commonly called or known as Hikgahahena, situate in the village of Palawela, in the Nawadun korale of the Ratnapura District, in the Province of Sabaragamuwa, containing in extent 3 acres and 29 perches, and shown as lot 19k in preliminary plan 60, and in the annexed diagram, was made to John George Fraser, Special Officer appointed under section 28 of the said Ordinances, within the period of three months from the date specified in the said notice, such land would be declared the property of the Crown, and dealt with on account of the Crown (*vide* Notice No. 3,578):

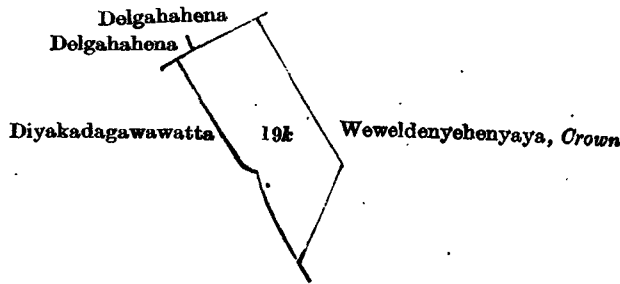
And whereas Rabbodage Appuhamy of Weragama, made claim thereto, and John Still, Special Officer appointed under section 28 of the said Ordinances, made due inquiry into such claim, and whereas the said claimant and the aforesaid John Still, with the consent of His Excellency the Governor, came to an agreement in writing dated February 23, 1910, concerning the said land, under section 4, sub-section (1), of the said Ordinances, whereby it was agreed that the said claimant should be declared the purchaser of the said land upon payment, on or before May 23, 1910, to the Government Agent at Ratnapura, of a sum of Twenty-two Rupees and Fifty Cents (Rs. 22.50) only, as the purchase amount of the said land, and whereas the said amount has been duly paid by the said claimant, he is hereby in pursuance of the agreement afore-mentioned, declared to be the purchaser of the said land, as more fully described herein below.

Description of the Land referred to.

The land commonly called or known as Hikgahahena, situated in the village of Palawela, in the Nawadun korale of the Ratnapura District, in the Province of Sabaragamuwa, containing in extent 3 acres and 29 perches, shown as lot 19k in preliminary plan 60 and in the annexed diagram, and bounded as follows: on the north by Delgahahena sold under the Waste Lands Ordinances to Elapatha Ellawala Kumarihamy of Walgampola estate; on the east by Weweldeniyehenyaya declared to be Crown property under the Waste Lands Ordinances; on the south by Weweldeniyehenyaya declared to be Crown property under the Waste Lands Ordinances, Diyakadagawawatta claimed by Gamage Sianeris Appuhamy and others; on the west by Diyakadagawawatta claimed by Gamage Sianeris Appuhamy and others, Delgahahena sold under the Waste Lands Ordinances to Udageyalage Gunasiriya and five others.

J. G. FRASER,
Special Officer.

August 26, 1911.



Surveyor-General's Office,
Colombo, May 22, 1911.

Scale of 8 Chains to an Inch.

A. H. G. DAWSON,
for Surveyor-General.

Ratnapura S. O. No. 48.

Order under Section 4, Sub-section (1), of "The Waste Lands Ordinances of 1897, 1899, 1900, and 1903."

In the matter of the lands commonly called or known as Delgahahena and Kekillahena, situate in the village of Palawela, in the Nawadun korale of the Ratnapura District, in the Province of Sabaragamuwa, and of "The Waste Lands Ordinances of 1897, 1899, 1900, and 1903."

WHEREAS in pursuance of section 1 of the said Ordinances it was duly declared and notified on September 17, 1909, that if no claim to the lands commonly called or known as Delgahahena and Kekillahena, situate in the village of Palawela, in the Nawadun korale of the Ratnapura District, in the Province of Sabaragamuwa, containing in extent 5 acres 3 roods and 10 perches, and shown as lots 19h and 23j in preliminary plan 60, and in the annexed diagrams, was made to John George Fraser, Special Officer appointed under section 28 of the said Ordinances, within the period of three months from the date specified in the said notice, such lands would be declared the property of the Crown, and dealt with on account of the Crown (*vide* Notice No. 3,578):

And whereas (1) Udageyalage Gunasiriya, (2) Udageyalage Lebuna, (3) Udageyalage Kirihata, (4) Udageyalage Tikirmalie, (5) Udageyalage Juntuwa, and (6) Udageyalage Samaderi, all of Palawela, made claims thereto, and John Still, Special Officer appointed under section 28 of the said Ordinances, made due inquiry into such claims, and whereas the said claimants and the aforesaid John Still, with the consent of His Excellency the Governor, came to two agreements in writing dated February 22, 1910, concerning the said lands, under section 4, sub-section (1), of the said Ordinances, whereby it was agreed that the said claimants should be declared the purchasers of the said lands upon payment, on or before May 22, 1910, to the Government Agent at Ratnapura, of a sum of Forty-five Rupees (Rs. 45) only, as the purchase amount of the said lands, and whereas the said amount has been duly paid by the said claimants, they are hereby, in pursuance of the agreements afore-mentioned, declared to be the purchasers of the said lands, as more fully described herein below.

Description of the Lands referred to.

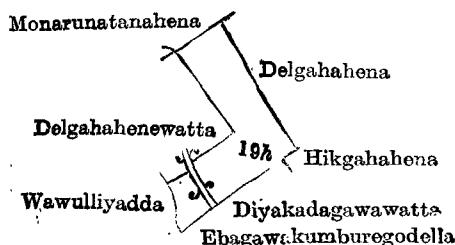
The following lots situated in the village of Palawela, in the Nawadun korale of the Ratnapura District, in the Province of Sabaragamuwa, as described in the annexed diagrams:—

I.—Preliminary plan 60.

Situation: Palawela village in Nawadun korale of Ratnapura District.

Lot.	Name of Land.	Extent, A. R. P.
19h	Delgahahena	1 3 33

and bounded as follows: on the north by Monarunatanahena sold under the Waste Lands Ordinances to Aldenige Sendaririya and three others, Delgahahena sold under the Waste Lands Ordinances to Elapata Ellawala Kumarihamy of Walgampola estate; on the east by Delgahahena sold under the Waste Lands Ordinances to Elapata Ellawala Kumarihamy of Walgampola estate; on the south by Hikgahahena sold under the Waste Lands Ordinances to Rabbadage Appuhamy of Weragama, Diyakadagawawatta claimed by Gamage Siyaneris Appuhamy and others, Ebagawakumburegodella claimed by Rupahinge Ratranhamy and others; on the west by Wawulliyadda claimed by Udageyalage Gunasiriya, Delgahahenewatta sold to Sembukuttige Odiris Silva under the Waste Lands Ordinances.



Surveyor-General's Office,
Colombo, May 22, 1911.

Scale of 8 Chains to an Inch.

A. H. G. DAWSON,
for Surveyor-General.

II.—Preliminary plan 60.

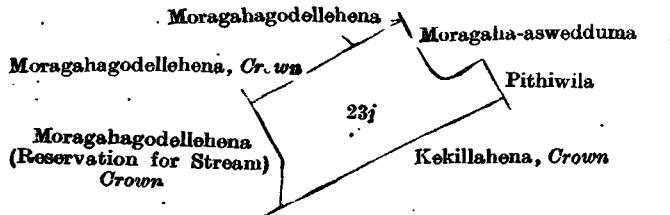
Situation : Palawela village in Nawadun korale of Ratnapura District.

Lot.	Name of Land.	Extent, A. R. P.
23j	Kekillahena	3 3 17

and bounded as follows: on the north by Moragahagodellehena declared to be Crown property under the Waste Lands Ordinances, Moragahagodellehena sold under the Waste Lands Ordinances to Yamange Lebuna, Moragaha-aswedduma claimed by Yamange Pohatha; on the east by Moragaha-aswedduma claimed by Yamange Pohatha, Pithiwila claimed by Udageyalage Gunasiriya and others; on the south by Kekillahena declared to be Crown property under the Waste Lands Ordinances; on the west by Moragahagodellehena (reservation for stream) declared to be Crown property under the Waste Lands Ordinances.

August 26, 1911.

J. G. FRASER,
Special Officer.



Surveyor-General's Office,
Colombo, May 22, 1911.

Scale of 8 Chains to an Inch.

A. H. G. DAWSON,
for Surveyor-General.

Ratnapura S. O. No. 49.

Order under Section 4, Sub-section (1), of "The Waste Lands Ordinances of 1897, 1899, 1900, and 1903."

In the matter of the lands commonly called or known as Moragahagodellehena, Moragahagodellewatta, situate in the village of Palawela, in the Nawadun korale of the Ratnapura District, in the Province of Sabaragamuwa, and of "The Waste Lands Ordinances of 1897, 1899, 1900, and 1903."

WHEREAS in pursuance of section 1 of the said Ordinances it was duly declared and notified on September 17, 1909, that if no claim to the lands commonly called or known as Moragahagodellehena, Moragahagodellewatta, situate in the village of Palawela, in the Nawadun korale of the Ratnapura District, in the Province of Sabaragamuwa, containing in extent 1 acre 2 roods and 19 perches, and shown as lots 23e, 23f, 23g, and 23h in preliminary plan 60, and in the annexed diagram, was made to John George Fraser, Special Officer appointed under section 28 of the said Ordinances, within the period of three months from the date specified in the said notice, such lands would be declared the property of the Crown, and dealt with on account of the Crown (*vide* Notice No. 3,578):

And whereas Yamange Lebuna of Palawela, made claim thereto, and John Still, Special Officer appointed under section 28 of the said Ordinances, made due inquiry into such claim, and whereas the said claimant and the aforesaid John Still, with the consent of His Excellency the Governor, came to an agreement in writing dated February 22, 1910, concerning the said lands, under section 4, sub-section (1), of the said Ordinances, whereby it was agreed that the said claimant should be declared the purchaser of the said lands upon payment on or before May 22, 1910, to the Government Agent at Ratnapura, of a sum of Fifteen Rupees (Rs. 15) only, as the purchase amount of the said lands, and whereas the said amount has been duly paid by the said claimant, he is hereby, in pursuance of the agreement afore-mentioned, declared to be the purchaser of the said lands, as more fully described herein below:

Description of the Lands referred to.

The following lots situated in the village of Palawela, in the Nawadun korale of the Ratnapura District, in the Province of Sabaragamuwa, as described in the annexed diagram:—

Preliminary plan 60.

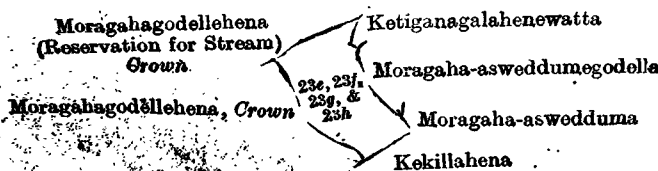
Situation : Palawela village in Nawadun korale of Ratnapura District.

Lot.	Name of Land.	Extent, A. R. P.
23e	Moragahagodellehena	0 0 13
23f	Do.	0 0 25
23g	Moragahagodellewatta	1 1 7
23h	Moragahagodellehena	0 0 14
		1 2 19

and bounded as follows: on the north by Moragahagodellehena (reservation for stream) declared to be Crown property under the Waste Lands Ordinances; on the east by Ketiganagalahenewatta claimed by Gamage Sianeris Appuhamy and others, Moragaha-asweddumegodella claimed by Yamange Lebuna, Moragaha-aswedduma claimed by Yamange Pohatha; on the south by Kekillahena sold under the Waste Lands Ordinances to Udageyalage Gunasiriya and five others, Moragahagodellehena declared to be Crown property under the Waste Lands Ordinances; on the west by Moragahagodellehena declared to be Crown property under the Waste Lands Ordinances.

August 26, 1911.

J. G. FRASER,
Special Officer.



Surveyor-General's Office,
Colombo, May 22, 1911.

Scale of 8 Chains to an Inch.

A. H. G. DAWSON,
for Surveyor-General.

Ratnapura S. O. No. 50.

Order under Section 4, Sub-section (1), of "The Waste Lands Ordinances of 1897, 1899, 1900, and 1903."

In the matter of the land commonly called or known as Gorakagodellahena, situate in the village of Palawela, in the Nawadun korale of the Ratnapura District, in the Province of Sabaragamuwa, and of "The Waste Lands Ordinances of 1897, 1899, 1900, and 1903."


WHEREAS in pursuance of section 1 of the said Ordinances it was duly declared and notified on September 17, 1909, that if no claim to the land commonly called or known as Gorakagodellahena, situate in the village of Palawela, in the Nawadun korale of the Ratnapura District, in the Province of Sabaragamuwa, containing in extent 1 acre and 2 perches, and shown as lot 19c in preliminary plan 60, and in the annexed diagram, was made to John George Fraser, Special Officer appointed under section 28 of the said Ordinances, within the period of three months from the date specified in the said notice, such land would be declared the property of the Crown, and dealt with on account of the Crown (*vide* Notice No. 3,578):

And whereas Minikange Mohottihamy of Niriella, made claim thereto, and John Still, Special Officer appointed under section 28 of the said Ordinances, made due inquiry into such claim, and whereas the said claimant and the aforesaid John Still, with the consent of His Excellency the Governor, came to an agreement in writing dated February 22, 1910, concerning the said land, under section 4, sub-section (1), of the said Ordinances, whereby it was agreed that the said claimant should be declared the purchaser of the said land upon payment on or before May 22, 1910, to the Government Agent at Ratnapura of a sum of Seven Rupees and Fifty Cents (Rs. 7.50) only, as the purchase amount of the said land, and whereas the said amount has been duly paid by the said claimant, he is hereby in pursuance of the agreement afore-mentioned, declared to be the purchaser of the said land, as more fully described herein below.

Description of the Land referred to.

The land commonly called or known as Gorakagodellahena, situated in the village of Palawela, in the Nawadun korale of the Ratnapura District, in the Province of Sabaragamuwa, containing in extent 1 acre and 2 perches, shown as lot 19c in preliminary plan 60, and in the annexed diagram, and bounded as follows: on the north and east by Ketiganagalalangahena declared to be Crown property under the Waste Lands Ordinances; on the south by Ketiganagalalangahena declared to be Crown property under the Waste Lands Ordinances, a road, Ketiganagalalangahena declared to be Crown property under the Waste Lands Ordinances; on the west by Kahawattekumbura claimed by Udageyalage Kiribalaya, Ketiganagalalangahena declared to be Crown property under the Waste Lands Ordinances, a road.

August 26, 1911.

J. G. FRASER,
Special OfficerSurveyor-General's Office,
Colombo, May 22, 1911.

Scale of 8 Chains to an Inch.

A. H. G. DAWSON,
for Surveyor-General.

Ratnapura S. O. No. 51.

Order under Section 4, Sub-section (1), of "The Waste Lands Ordinances of 1897, 1899, 1900, and 1903."

In the matter of the land commonly called or known as Delgahahenewatta, situate in the village of Palawela, in the Nawadun korale of the Ratnapura District, in the Province of Sabaragamuwa, and of "The Waste Lands Ordinances of 1897, 1899, 1900, and 1903."

WHEREAS in pursuance of section 1 of the said Ordinances it was duly declared and notified on September 17, 1909, that if no claim to the land commonly called or known as Delgahahenewatta, situate in the village of Palawela, in the Nawadun korale of the Ratnapura District, in the Province of Sabaragamuwa, containing in extent 1 acre and 8 perches, and shown as lot 19f in preliminary plan 60, and in the annexed diagram, was made to John George Fraser, Special Officer appointed under section 28 of the said Ordinances, within the period of three months from the date specified in the said notice, such land would be declared the property of the Crown, and dealt with on account of the Crown (*vide* Notice No. 3,578):

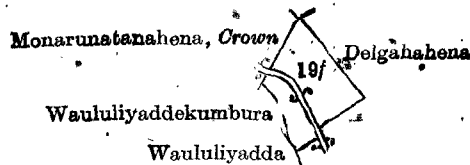
And whereas Sembukuttige Odiris Silva of Palawela, made claim thereto, and John Still, Special Officer appointed under section 28 of the said Ordinances, made due inquiry into such claim, and whereas the said claimant and the aforesaid John Still, with the consent of His Excellency the Governor, came to an agreement in writing dated February 22, 1910, concerning the said land, under section 4, sub-section (1), of the said Ordinances, whereby it was agreed that the said claimant should be declared the purchaser of the said land upon payment on or before May 22, 1910, to the Government Agent at Ratnapura, of a sum of Seven Rupees and Fifty Cents (Rs. 7.50) only, as the purchase amount of the said land, and whereas the said amount has been duly paid by the said claimant, he is hereby, in pursuance of the agreement afore-mentioned, declared to be the purchaser of the said land, as more fully described herein below.

Description of the Land referred to.

The land commonly called or known as Delgahahenewatta, situated in the village of Palawela, in the Nawadun korale of the Ratnapura District, in the Province of Sabaragamuwa, containing in extent 1 acre and 8 perches, shown as lot 19f in preliminary plan 60, and in the annexed diagram, and bounded as follows: on the north by Monarunatanahena declared to be Crown property under the Waste Lands Ordinances; on the east by Delgahahena sold under the Waste Lands Ordinances to Udageyalage Gunasiriya and five others; on the south by Delgahahena sold under the Waste Lands Ordinances to Udageyalage Gunasiriya and five others, a road, Delgahahena sold under the Waste Lands Ordinances to Udageyalage Gunasiriya and five others; on the west by Wawuluyadda claimed by Udageyalage Gunasiriya, Wawuluyaddakumbura claimed by Medawattage Gunasiriya.

August 26, 1911.

J. G. FRASER,
Special Officer.



Surveyor-General's Office,
Colombo, May 22, 1911.

Scale of 8 Chains to an Inch.

A. H. G. DAWSON,
for Surveyor-General.

Kegalla S. O. No. 7.

**Order under Section 2 of "The Waste Lands Ordinances of 1897, 1899, 1900, and 1903,"
declaring Land to be Crown Property.**

In the matter of the land commonly called or known as Wewekella, situated in the village of Kudagama, in the Kinigoda korale of the Kegalla District, in the Province of Sabaragamuwa, and of "The Waste Lands Ordinances of 1897, 1899, 1900, and 1903."

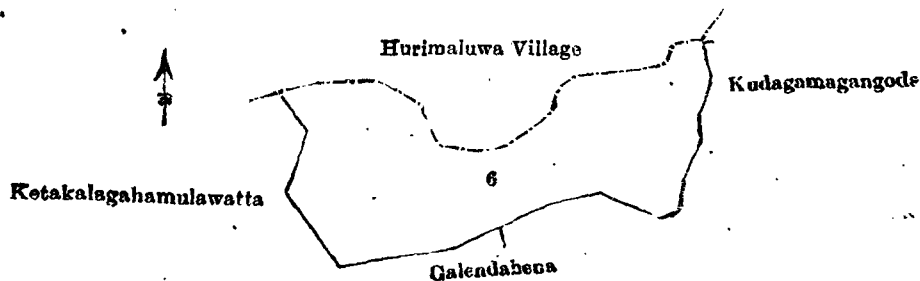
THE notice required by section 1 of "The Waste Lands Ordinances of 1897, 1899, 1900, and 1903," having been duly published in manner prescribed by that section in respect of the above-named land (*vide* Notice No. 4,101), and no claim having been made to the said land or to any interest therein within the period of three months from the date specified in the said notice, I, Maxwell MacLagan Wedderburn, Special Officer appointed under section 28 of the said Ordinances, under and by virtue of the powers vested in me in that behalf by section 2 of the said Ordinances, do hereby, on September 16, 1911, order and declare that the said land, as more fully described herein below, situate in the village of Kudagama, in the Kinigoda korale of the Kegalla District, in the Province of Sabaragamuwa, and shown as lot 6 in preliminary plan 112 and in the annexed diagram, and containing in extent 2 acres 1 rood and 16 perches, is the property of the Crown.

Description of the Land referred to.

The land commonly called or known as Wewekella, situated in the village of Kudagama, in the Kinigoda korale of the Kegalla District, in the Province of Sabaragamuwa, containing in extent 2 acres 1 rood and 16 perches, shown as lot 6 in preliminary plan 112, and in the annexed diagram, and bounded as follows: on the north by the village limit of Hurimaluwa; on the east by Kudagamagangoda claimed by Pannala Kankanamalage Siyatu and others; on the south by Kudagamagangoda claimed by Pannala Kankanamalage Siyatu and others, Galendabena claimed by ditto; on the west by Ketakalagahamulawatta claimed by Pannala Kankanamalage Siyatu.

September 16, 1911.

M. M. WEDDERBURN,
Special Officer.



Surveyor-General's Office,
Colombo, March 23, 1911.

Scale of 4 Chains to an Inch.

A. H. G. DAWSON,
for Surveyor-General.