

# Ceylon Government Gazette

Published by Authority.

No. 6,469 — FRIDAY, NOVEMBER 3, 1911.

PART I.—General: Minutes, Proclamations, Appointments, and General Government Notifications.

PART II.—Legal and Judicial.

PART III.—Provincial Administration.

PART IV.—Land Settlement.

PART V.—Mercantile, Marine, Municipal, Local, &c.

Separate paging is given to each Part in order that it may be filed separately.

## Part IV.—Land Settlement.

	PAGE		PAGE
Preliminary Notices .. .. .	1171	Final Orders .. .. .	1178

### PRELIMINARY NOTICES.

#### Hambantota Notice No. 4,277.

Notice under "The Waste Lands Ordinances of 1897, 1899, 1900, and 1903."

TAKE notice that unless within three months from November 3, 1911, the persons, if any, who claim any interest in the lands hereinafter mentioned or in any one or more of such lands or to some interest therein make claim in person or in writing to the said lands or any of them or to some interest therein to J. G. Fraser, Esq., Special Officer appointed under section 28 of "The Waste Lands Ordinances of 1897, 1899, 1900, and 1903," at his office at Fort, Colombo:

Such Special Officer, in pursuance of the powers vested in him by the said Ordinances, will declare by writing under his hand that the said lands or such of them, as to which no claim has been made, are the property of the Crown.

J. G. FRASER,  
Special Officer.

#### Description of the Lands referred to.

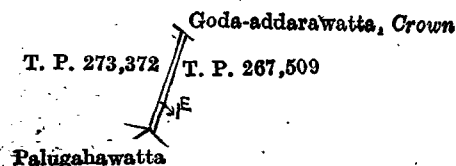
The following lots situated in the village of Kiula, in the East Giruwa pattu of the Hambantota District, in the Southern Province, as described in the annexed diagrams:—

#### I.—Preliminary plan 459.

Situation: Kiula village in East Giruwa pattu of Hambantota District.

Lot.	Name of Land.	Extent, A. R. P.
1e	Kiulebedda (reservation for path)	0 0 15

and bounded as follows: on the north by Goda-addarawatta declared to be Crown property under the Waste Lands Ordinances; on the east by T. P. 267,509; on the south by Palugahawatta claimed by Andarawira Achige Dinohamy; on the west by T. P. 273,372.

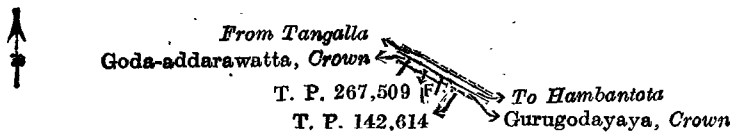


II.—Preliminary plan 459.

Situation : Kiula village in East Giruwa pattu of Hambantota District.

Lot.	Name of Land.	Extent, A. R. P.
1f	Palamagawawatta (reservation for road)	0 0 9

and bounded as follows : on the north by the road from Tangalla to Hambantota ; on the east by Gurugodayaya declared to be Crown property under the Waste Lands Ordinances, T. P. 142,614 ; on the south by T. P. 267,509 ; on the west by Goda-addarawatta declared to be Crown property under the Waste Lands Ordinances.



Surveyor-General's Office,  
Colombo, October 4, 1911.

Scale of 8 Chains to an Inch.

A. H. G. DAWSON,  
for Surveyor-General.

III.—Preliminary plan 459.

Situation : Kiula village in East Giruwa pattu of Hambantota District.

Lot.	Name of Land.	Extent, A. R. P.
14a1	Mahapara-addarawatta	0 0 30

and bounded as follows : on the north by the road from Tangalla to Hambantota ; on the east by Kiulawewayaya declared to be Crown property under the Waste Lands Ordinances ; on the south by T. P. 200,171 ; on the west by Wela-addaralanda declared to be Crown property under the Waste Lands Ordinances.



Surveyor-General's Office,  
Colombo, October 4, 1911.

Scale of 8 Chains to an Inch.

A. H. G. DAWSON,  
for Surveyor-General.

Hambantota S. O. 57—1911.

Kurunegala Notice No. 4,278.

Notice under "The Waste Lands Ordinances of 1897, 1899, 1900, and 1903."

TAKE notice that unless within three months from November 3, 1911, the persons, if any, who claim any interest in the lands hereinafter mentioned or in any one or more of such lands make claim in person or in writing to the said lands or any of them or to some interest therein to N. A. Hampton, Esq., Special Officer appointed under section 28 of "The Waste Lands Ordinances of 1897, 1899, 1900, and 1903," at his office at Fort, Colombo :

Such Special Officer, in pursuance of the powers vested in him by the said Ordinances, will declare by writing under his hand that the said lands or such of them, as to which no claim has been made, are the property of the Crown.

N. A. HAMPTON,  
Special Officer.

Description of the Lands referred to.

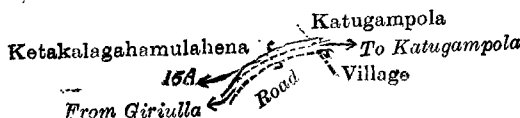
The following lots situated in the village of Batapotaela, in the Meda Pattu Korale East of the Katugampola hatpattu of the Kurunegala District, in the North-Western Province, as described in the annexed diagrams :—

I.—Preliminary plan 390.

Situation : Batapotaela village in Meda Pattu Korale East of Kurunegala District.

Lot.	Name of Land.	Extent, A. R. P.
16a	Kongahamulahena (reservation for Gansabhawa road)	0 0 14

and bounded as follows : on the north by Ketakalagahamulahena claimed by Rajapaksa Welheneg Don Gabriel Appuhamy ; on the east by the village limit of Katugampola ; on the south by the road from Katugampola to Giriulla ; on the west by Ketakalagahamulahena claimed by Rajapaksa Welheneg Don Gabriel Appuhamy.



Surveyor-General's Office,  
Colombo, September 27, 1911.

Scale of 8 Chains to an Inch.

A. H. G. DAWSON,  
for Surveyor-General.

II.—Preliminary plan 390.

Situation : Batapotaela village in Meda Pattu Korale East of Kurunegala District.

Lot.	Name of Land.	Extent, A. R. P.
17b	Kongahamulahena (reservation for Gansabhawa road)	0 0 8

and bounded as follows : on the north by Kongahamulawatta claimed by Rajapaksa Welheneg Don Gabriel ; on the east and south by the road from Katugampola to Giriulla ; on the west by Kongahamulawatta claimed by Rajapaksa Welheneg Don Gabriel.



Surveyor-General's Office,  
Colombo, September 27, 1911.

Scale of 8 Chains to an Inch.

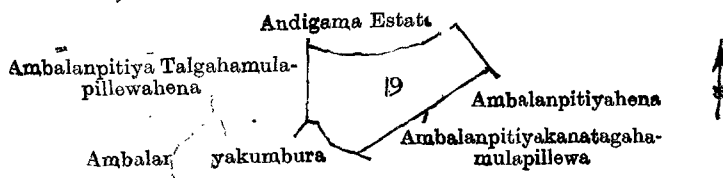
A. H. G. DAWSON,  
for Surveyor-General.

III.—Preliminary plan 390.

Situation : Batapotaela village in Meda Pattu Korale East of Kurunegala District.

Lot.	Name of Land.	Extent, A. R. P.
19	Ambalanpitiyehena (cemetery)	2 1 3

and bounded as follows : on the north and east by Andigama estate claimed by Ceylon Tea Plantation Co. ; on the south by Ambalanpitiyehena claimed by Jayasundara Mudiyansele Appuhamy and another, Ambalanpitiyekahatagahamulapillewa claimed by Patirannehelage Kiri Banda, Ambalanpitiyekumbura claimed by ditto and others ; on the west by Ambalanpitiyetalgahamulapillewihena claimed by Lekamalage Mudalihamy and others.



Surveyor-General's Office,  
Colombo, September 27, 1911.

Scale of 8 Chains to an Inch.

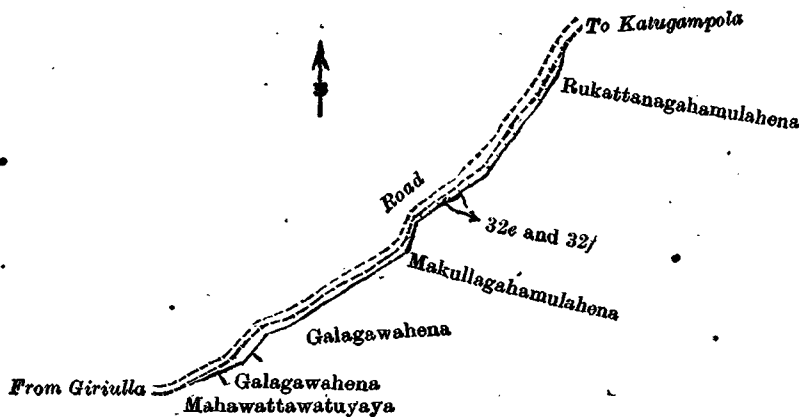
A. H. G. DAWSON,  
for Surveyor-General.

IV.—Preliminary plan 390.

Situation : Batapotaela village in Meda Pattu Korale East of Kurunegala District.

Lot.	Name of Land.	Extent, A. R. P.
32e	Road reservation	0 0 25
32f	Do.	0 1 17
		0 2 2

and bounded as follows : on the north by the road from Giriulla to Katugampola ; on the east by Rukattanagahamulahena claimed by Jayasundara Mudiyansele Ran Menika, Makullagahamulahena claimed by P. Kiri Banda and others ; on the south by Galagawahena claimed by L. Rantuhamy, Galagawahena claimed by Peramunugamage Jacolis Perera, Mahawattawatyaya claimed by L. Mudalihamy and others ; on the west by the road from Giriulla to Katugampola.



Surveyor-General's Office,  
Colombo, September 27, 1911.

Scale of 8 Chains to an Inch.

A. H. G. DAWSON,  
for Surveyor-General.

V.—Preliminary plan 390.

Situation : Batapotaela village in Meda Pattu Korale East of Kurunegala District.

Lot.	Name of Land.	Extent, A. R. P.
37a	Road reservation	0 0 3

and bounded as follows : on the north by Millagahamulahena claimed by Jayasundara Mudiyansele Ukku Menika ; on the east and south by the road from Katugampola to Giriulla ; on the west by Millagahamulahena claimed by Jayasundara Mudiyansele Ukku Menika.



Surveyor-General's Office,  
Colombo, September 27, 1911.

Scale of 8 Chains to an Inch.  
Kurunegala S. O. 138—1911.

A. H. G. DAWSON,  
for Surveyor-General.

**Kurunegala Notice No. 4,279.**

Notice under "The Waste Lands Ordinances of 1897, 1899, 1900, and 1903."

TAKE notice that unless within three months from November 3, 1911, the persons, if any, who claim any interest in the lands hereinafter mentioned or in any one or more of such lands make claim in person or in writing to the said lands or any of them or to some interest therein to N. A. Hampton, Esq., Special Officer appointed under section 28 of "The Waste Lands Ordinances of 1897, 1899, 1900, and 1903," at his office at Fort, Colombo:

Such Special Officer, in pursuance of the powers vested in him by the said Ordinances, will declare by writing under his hand that the said lands or such of them, as to which no claim has been made, are the property of the Crown.

N. A. HAMPTON,  
Special Officer.

*Description of the Lands referred to.*

The following lots situated in the village of Maholawa, in the Meda Pattu Korale East of the Katugampola hatpattu of the Kurunegala District, in the North-Western Province, as described in the annexed diagrams:—

**I.—Preliminary plan 355.**

Situation: Maholawa village in Meda Pattu Korale East of Kurunegala District.

Lot.	Name of Land.	Extent, A. R. P.
31h	Kongahahena (reservation for road)	0 0 2

and bounded as follows: on the north and east by Kongahahena sold by the Crown; on the south by Kongahahena claimed by the Crown; on the west by a road claimed by the Crown, T. P. 191,413.



Surveyor-General's Office,  
Colombo, September 19, 1911.

Scale of 8 Chains to an Inch.

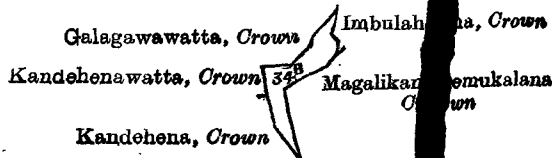
A. H. G. DAWSON,  
for Surveyor-General.

**II.—Preliminary plan 355.**

Situation: Maholawa village in Meda Pattu Korale East of Kurunegala District.

Lot.	Name of Land.	Extent, A. R. P.
34b	Maligakandemukulana	0 2 4

and bounded as follows: on the north by Galagawawatta claimed by the Crown; on the east by Imbulahena claimed by the Crown; on the south by Kandehena claimed by the Crown; on the west by Kandehena claimed by the Crown, Kandehenewatta claimed by the Crown.



Surveyor-General's Office,  
Colombo, September 19, 1911.

Scale of 8 Chains to an Inch.

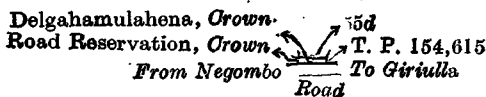
A. H. G. DAWSON,  
for Surveyor-General.

**III.—Preliminary plan 355.**

Situation: Maholawa village in Meda Pattu Korale East of Kurunegala District.

Lot.	Name of Land.	Extent, A. R. P.
55d	Delgahamulahena (road reservation)	0 0 2

and bounded as follows: on the north by Delgahamulahena claimed by the Crown; on the east by T. P. 154,615; on the south by the road from Giriulla to Negombo; on the west by a road reservation claimed by the Crown.



Surveyor-General's Office,  
Colombo, September 19, 1911.

Scale of 8 Chains to an Inch.

A. H. G. DAWSON,  
for Surveyor-General.

**IV.—Preliminary plan 355.**

Situation: Maholawa village in Meda Pattu Korale East of Kurunegala District.

Lot.	Name of Land.	Extent, A. R. P.
62u	Delgahamulahena (road reservation)	0 0 2

and bounded as follows: on the north by Delgahamulahena claimed by the Crown; on the east by a road reservation claimed by the Crown; on the south by the road from Giriulla to Negombo; on the west by Delgahamulawatta claimed by the Crown.

Delgahamulahena, Crown  
 Delgahamulawatta, Crown  
 From Negombo Road  
 To Girulla  
 Road Reservation, Crown

Surveyor-General's Office,  
 Colombo, September 19, 1911.

Scale of 8 Chains to an Inch.

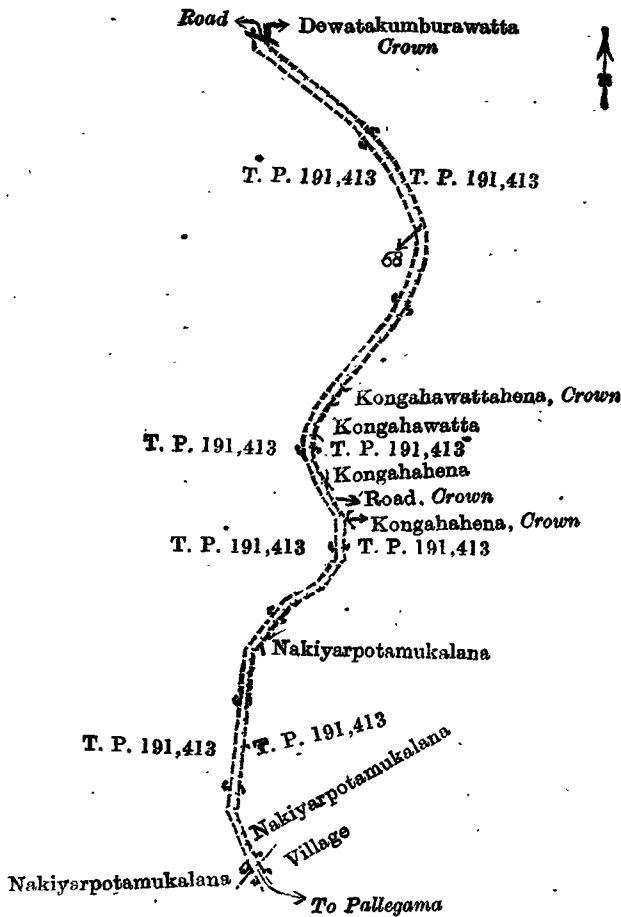
A. H. G. DAWSON,  
 for Surveyor-General.

V.—Preliminary plan 355.

Situation : Maholawa village in Meda Pattu Korale East of Kurunegala District.

Lot.	Name of Land.	Extent, A. R. P.
68	Road	1 1 20

and bounded as follows : on the north by a road, Dewatakumburewatta claimed by the Crown, T. P. 191,413 ; on the east by T. P. 191,413, Kongahawattahena claimed by the Crown, Kongahawatta sold by the Crown, T. P. 191,413, Kongahahena claimed by W. M. Yassohamy, a road claimed by the Crown, Kongahahena claimed by the Crown, T. P. 191,413, Nakiyarpotamukalana sold by the Crown, T. P. 191,413, Nakiyarpotamukalana sold by the Crown ; on the south, by the village limit of Elibichchiya, Nakiyarpotamukalana sold by the Crown, T. P. 191,413 ; on the west by T. P. 191,413,



Surveyor-General's Office,  
 Colombo, September 19, 1911.

Scale of 8 Chains to an Inch.

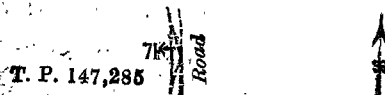
A. H. G. DAWSON,  
 for Surveyor-General.

VI.—Preliminary plan 355.

Situation : Maholawa village in Meda Pattu Korale East of Kurunegala District.

Lot.	Name of Land.	Extent, A. R. P.
71	Road	0 0 7

and bounded as follows : on the north, east, and south by a road ; on the west by T. P. 147,285.



Surveyor-General's Office,  
 Colombo, September 19, 1911.

Scale of 8 Chains to an Inch.

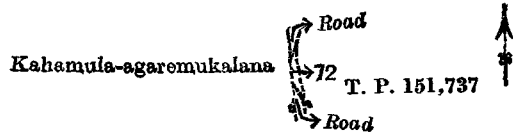
A. H. G. DAWSON,  
 for Surveyor-General.

## VII.—Preliminary plan 355.

Situation : Maholawa village in Meda Pattu Korale East of Kurunegala District.

Lot.	Name of Land.	Extent, A. R. P.
72 .. Road	.. .. .	0 0 9

and bounded as follows : on the north by a road ; on the east by T. P. 151,737 ; on the south by a road ; on the west by Kahamula-agaremukalana claimed by Sedawatte Appuhamy and others.



Surveyor-General's Office,  
Colombo, September 19, 1911.

Scale of 8 Chains to an Inch.

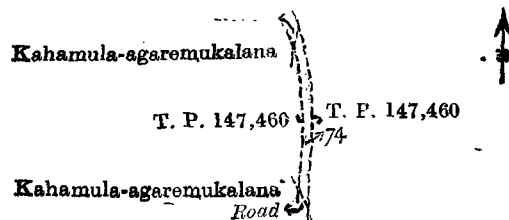
A. H. G. DAWSON,  
for Surveyor-General.

## VIII.—Preliminary plan 355.

Situation : Maholawa village in Meda Pattu Korale East of Kurunegala District.

Lot.	Name of Land.	Extent, A. R. P.
74 .. Road	.. .. .	0 1 7

and bounded as follows : on the north by a road, T. P. 147,460 ; on the east by T. P. 147,460 ; on the south by a road ; on the west by Kahamula-agaremukalana claimed by Sedawatte Appuhamy and others, T. P. 147,460, Kahamula-agaremukalana claimed by Sedawatte Appuhamy and others.



Surveyor-General's Office,  
Colombo, September 19, 1911.

Scale of 8 Chains to an Inch.


A. H. G. DAWSON,  
for Surveyor-General.

## IX.—Preliminary plan 355.

Situation : Maholawa village in Meda Pattu Korale East of Kurunegala District.

Lot.	Name of Land.	Extent, A. R. P.
76 .. Road	.. .. .	0 0 5

and bounded as follows : on the north and east by a road ; on the south and west by T. P. 147,459.



Surveyor-General's Office,  
Colombo, September 19, 1911.

Scale of 8 Chains to an Inch.

A. H. G. DAWSON,  
for Surveyor-General.

## X.—Preliminary plan 355.

Situation : Maholawa village in Meda Pattu Korale East of Kurunegala District.

Lot.	Name of Land.	Extent, A. R. P.
77 .. Road	.. .. .	0 0 9

and bounded as follows : on the north by a road ; on the east by Kahamula-agaremukalana claimed by Sedawatte Appuhamy and others, a road ; on the south and west by T. P. 147,459.



Surveyor-General's Office,  
Colombo, September 19, 1911.

Scale of 8 Chains to an Inch.

A. H. G. DAWSON,  
for Surveyor-General.

## Uva Notice No. 4,280.

## Notice under "The Waste Lands Ordinances of 1897, 1899, 1900, and 1903."

TAKE notice that unless within three months from November 3, 1911, the persons, if any, who claim any interest in the lands hereinafter mentioned or in any one or more of such lands make claim in person or in writing to the said lands or any of them or to some interest therein to J. G. Fraser, Esq., Special Officer appointed under section 28 of "The Waste Lands Ordinances of 1897, 1899, 1900, and 1903," at his office at Fort, Colombo :

Such Special Officer, in pursuance of the powers vested in him by the said Ordinances, will declare by writing under his hand that the said lands or such of them, as to which no claim has been made, are the property of the Crown.

J. G. FRASER,  
Special Officer.

## Description of the Lands referred to.

The following lots situated in the village of Wewelhinna, in the Rilpola korale of the Yatikinda division, in the Province of Uva, as described in the annexed diagrams :—

## I.—Preliminary plan 177.

Situation : Wewelhinna village in Rilpola korale of Badulla District.

Lot.	Name of Land.	Extent, A. R. P.
1	Iluktennearekumbura (P. P. 246/T26)	0 0 11

and bounded as follows : on the north by the Kohilagollekandura, the minor road from Wewelhinna to Badulla ; on the east, south, and west by T. P. 170,258.



Surveyor-General's Office,  
Colombo, September 20, 1911.

Scale of 8 Chains to an Inch.

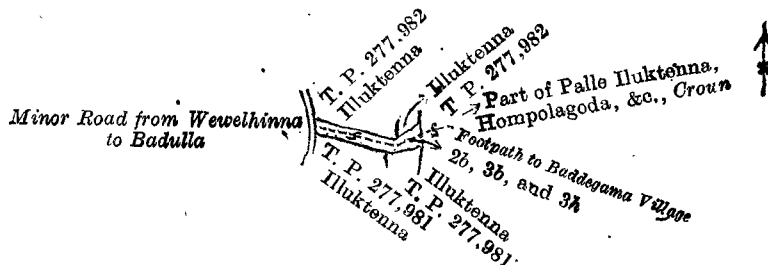
A. H. G. DAWSON,  
for Surveyor-General.

## II.—Preliminary plan 177.

Situation : Wewelhinna village in Rilpola korale of Badulla District.

Lot.	Name of Land.	Extent, A. R. P.
2b	Iluktenna (path reservation)	0 0 10
3b	Do. ( do. )	0 0 7
3h	Do. ( do. )	0 0 15
		0 0 32

and bounded as follows : on the north by Iluktenna cooly line garden claimed by Demodara Tea Company (T. P. 277,982), Iluktenna claimed by Demodara Tea Company (T. P. 277,982) ; on the east by Palle Iluktenna, Hompolagoda, &c., claimed by the Crown ; on the south by Iluktenna claimed by Demodara Tea Company (T. P. 277,981) ; on the west by the minor road from Wewelhinna to Badulla.



Surveyor-General's Office,  
Colombo, September 20, 1911.

Scale of 8 Chains to an Inch.

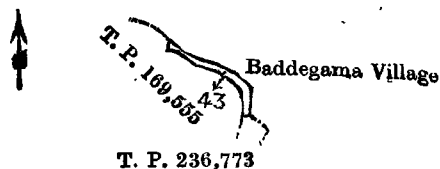
A. H. G. DAWSON,  
for Surveyor-General.

## III.—Preliminary plan 177.

Situation : Wewelhinna village in Rilpola korale of Badulla District.

Lot.	Name of Land.	Extent, A. R. P.
43	Harakwetunaelapatana alias Wewelhenepatana (path reservation)	0 0 28

and bounded as follows : on the north and east by the village limit of Baddegama ; on the south by T. P. 236,773, T. P. 169,555 ; on the west by T. P. 169,555.



Surveyor-General's Office,  
Colombo, September 20, 1911.

Scale of 8 Chains to an Inch.

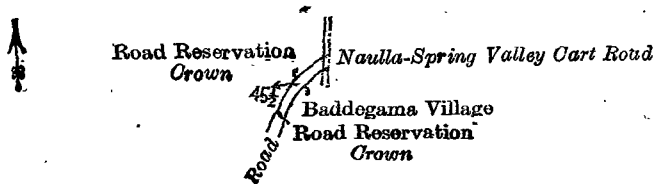
A. H. G. DAWSON,  
for Surveyor-General.

IV.—Preliminary plan 177.

Situation : Wewelhinna village in Rilpola korale of Badulla District.

Lot.	Name of Land.	Extent, A. R. P.
45½	Part of Naulla Spring Valley cart road (P. P. 528/1,803).	0 0 19

and bounded as follows : on the north by a road reservation leased to Wewelhinna estate by the Crown ; on the east by Naulla-Spring Valley cart road, a road reservation leased to Wewelhinna estate by the Crown ; on the south by a road ; on the west by a road reservation leased to Wewelhinna estate by the Crown.



Surveyor-General's Office,  
Colombo, September 20, 1911.

Scale of 8 Chains to an Inch.

A. H. G. DAWSON,  
for Surveyor-General.

Uva S. O. 14—1911.

FINAL ORDERS.

Matara S. O. No. 1,566.

Order under Section 4, Sub-section (1), of "The Waste Lands Ordinances of 1897, 1899, 1900, and 1903."

In the matter of the land commonly called or known as Galpelimagahena, situate in the village of Yakbedda, in the Weligam korale of the Matara District, in the Southern Province, and of "The Waste Lands Ordinances of 1897, 1899, 1900, and 1903."

WHEREAS in pursuance of section 1 of the said Ordinances it was duly declared and notified on January 21, 1909, that if no claim to the land commonly called or known as Galpelimagahena, situate in the village of Yakbedda, in the Weligam korale of the Matara District, in the Southern Province, containing in extent 1 acre 1 rood and 38 perches, and shown as lot 27a in preliminary plan 554, and in the annexed diagram, was made to Frederick Lewis, Special Officer appointed under section 28 of the said Ordinances, within the period of three months from the date specified in the said notice, such land would be declared the property of the Crown, and dealt with on account of the Crown (*vide* Notice No. 3,319) :

And whereas (1) Don Adrian Wanigasekera Mohotti, (2) George Alexander Tyne Seneviratne Dissanayake as representing Dona Satasiana Byrth Emissa Mary Seneviratna Dissanayake, (3) Siman Meru Patiranaage Don David de Silva made claim thereto, and I, Frederick Lewis, Special Officer appointed under section 28 of the said Ordinances, made due inquiry into such claim, and whereas the said claimants and I, came to an agreement in writing dated February 24, 1910, concerning the said land, under section 4, sub-section (1), of the said Ordinances, whereby it was agreed that the said claimants should be declared the purchasers of the said land upon payment to the Settlement Officer of a sum of Thirty Rupees (Rs. 30) only, as the purchase amount of the said land, and whereas the said amount has been duly paid by the said claimants, they are hereby, in pursuance of the agreement afore-mentioned, declared to be the purchasers of the said land, as more fully described herein below.

Description of the Lands referred to.

The following lot situated in the village of Yakbedda, in the Weligam korale of the Matara District, in the Southern Province, as described in the annexed diagram :—

Preliminary plan 554.

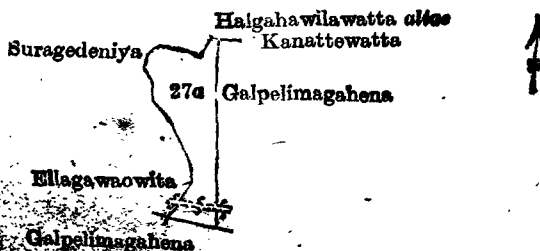
Situation : Yakbedda village in Weligam korale of Matara District.

Lot.	Name of Land.	Extent, A. R. P.
27a	Galpelimagahena	1 1 38

and bounded as follows : on the north by Suragedeniya claimed by Dahanayake Yapa Lokuhamy and others, Halgahawilawatta alias Kanattewatta (private); on the east by Galpelimagahena declared to be the property of Don Adrian Wanigasekera Mohotti and others under the Waste Lands Ordinances; on the south by Galpelimagahena claimed by Don Deonis Dahanayaka Yapa, Ellagawaowita claimed by Dahanayaka Yapa Lokuhamy, Suragedeniya claimed by Dahanayaka Yapa Lokuhamy and others.

September 8, 1911.

FREDERICK LEWIS,  
Special Officer.



Surveyor-General's Office,  
Colombo, August 28, 1911.

Scale of 8 Chains to an Inch.

A. H. G. DAWSON,  
for Surveyor-General.



## Matara S. O. No. 1,567.

Order under Section 4, Sub-section (1), of "The Waste Lands Ordinances of 1897, 1899, 1900, and 1908,"  
admitting Land to be Private Property.

In the matter of the land commonly called or known as Galpelimagahena, situate in the village of Yakbedda, in the Weligam korale of the Matara District, in the Southern Province, and of the "Waste Lands Ordinances of 1897, 1899, 1900, and 1903."

WHEREAS in pursuance of section 1 of the said Ordinances it was duly notified on January 21, 1909, that if no claim to the land commonly called or known as Galpelimagahena, situate in the village of Yakbedda, in the Weligam korale of the Matara District, in the Southern Province, containing in extent 3 acres 2 roods and 22 perches and shown as lot 27 in preliminary plan 554 and in the annexed diagram, was made to Frederick Lewis, Special Officer appointed under section 28 of the said Ordinances, within the period of three months from the date specified in such notice, such land would be declared the property of Crown, and dealt with on account of the Crown (*vide* Notice No. 3,319):

And whereas (1) Don Adrian Wanigasekera Mohotti, (2) George Alexander Tyne Seneviratne Dissanayake as representing Dona Satasiana Byrth Emissa Mary Seneviratne Dissanayake, (3) Siman Meru Patiranage Don David de Silva made claim thereto, and I, Frederick Lewis, Special Officer appointed under section 28 of the said Ordinances made due inquiry into such claim, I, do hereby admit the claim of the said claimants to the said land, as more fully described herein below, under section 4, sub-section (1), of the said Ordinances.

*Description of the Land referred to.*

The following lot situated in the village of Yakbedda, in the Weligam korale of the Matara District, in the Southern Province, as described in the annexed diagram:—

## Preliminary plan 554.

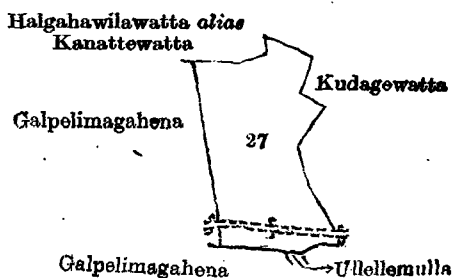
Situation: Yakbedda village in Weligam korale of Matara District.

Lot.	Name of Land.	Extent, A. R. P.
27	Galpelimagahena	3 2 22

and bounded as follows: on the north by Halgahawilawatta *alias* Kanattewatta (private); on the east by Kudagewatta claimed by Kankanange Don Dines and others; on the south by Kudagewatta claimed by Kankanange Don Dines and others, Ullellemulla claimed by Siman Meru Patiranage Don Davith and others, Galpelimagahena claimed by Don Deonis Dahanayaka Yapa; on the west by Galpelimagahena sold under the Waste Lands Ordinances to Don Adrian Wanigasekera Mohotti and others.

September 8, 1911.

FREDERICK LEWIS,  
Special Officer.



Scale of 8 Chains to an Inch.

Surveyor-General's Office,  
Colombo, August 28, 1911.

A. H. G. DAWSON,  
for Surveyor-General.

## Matara S. O. No. 1,568.

Order under Section 2 of "The Waste Lands Ordinances of 1897, 1899, 1900, and 1908,"  
declaring Land to be Crown Property.

In the matter of the land commonly called or known as Halgahawilalangaowita, situate in the village of Yakbedda, in the Weligam korale of the Matara District, in the Southern Province, and of "The Waste Lands Ordinances of 1897, 1899, 1900, and 1903."

The notice required by section 1 of "The Waste Lands Ordinances of 1897, 1899, 1900, and 1903," having been duly published in manner prescribed by that section in respect of the above-named land (*vide* Notice No. 3,319), and no claim having been made to the said land or to any interest therein within the period of three months from the date specified in the said notice, I, Frederick Lewis, Special Officer appointed under section 28 of the said Ordinances, under and by virtue of the powers vested in me in that behalf by section 2 of the said Ordinances, do hereby, on September 8, 1911, order and declare that the said land, as more fully described herein below, situate in the village of Yakbedda, in the Weligam korale of the Matara District, in the Southern Province, and shown as lot 10 in preliminary plan 554 and in the annexed diagram, and containing in extent 13 perches, is the property of the Crown.

*Description of the Land referred to.*

The following lot situated in the village of Yakbedda, in the Weligam korale of the Matara District, in the Southern Province, as described in the annexed diagram:—

## Preliminary plan 554. Field sheet O/19/9-47.

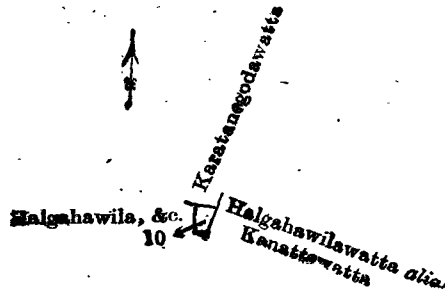
Situation: Yakbedda village in Weligam korale of Matara District.

Lot.	Name of Land.	Extent, A. R. P.
10	Halgahawilalangaowita	0 0 13

and bounded as follows: on the north by Karatanagodewatta claimed by Mataragamage Kalu Appu; on the east by Halgahawilawatta *alias* Kanattewatta (private); on the south and west by Halgahawila, &c., claimed by L. P. Davith and others.

September 8, 1911.

FREDERICK LEWIS,  
Special Officer.



Surveyor-General's Office,  
Colombo, December 2, 1908.

Scale of 8 Chains to an Inch.

J. B. M. RIDOUT,  
for Acting Surveyor-General.

**Matara S. O. No. 1,569.**

**Order under Section 4, Sub-section (1), of "The Waste Lands Ordinances of 1897, 1899, 1900, and 1903."**

In the matter of the land commonly called or known as Yakbeddewatta, situate in the village of Yakbedda, in the Weligam korale of the Matara District, in the Southern Province, and of "The Waste Lands Ordinances of 1897, 1899, 1900, and 1903."

WHEREAS in pursuance of section 1 of the said Ordinances it was duly declared and notified on January 21, 1909, that if no claim to the land commonly called or known as Yakbeddewatta, situate in the village of Yakbedda, in the Weligam korale of the Matara District, in the Southern Province, containing in extent 1 rood and 10 perches, and shown as lot 15 in preliminary plan 554, and in the annexed diagram, was made to Frederick Lewis, Special Officer appointed under section 28 of the said Ordinances, within the period of three months from the date specified in the said notice, such land would be declared the property of the Crown, and dealt with on account of the Crown (*vide* Notice No. 3,319):

And whereas Don Adrian Wanigasekera Mohotti of Paraduwa made claim thereto, and I, Frederick Lewis, Special Officer appointed under section 28 of the said Ordinances, made due inquiry into such claim, and whereas the said claimant and I came to an agreement in writing dated February 24, 1910, concerning the said land, under section 4, sub-section (1), of the said Ordinances, whereby it was agreed that the said claimant should be declared the purchaser of the said land upon payment to the Settlement Officer of a sum of Five Rupees (Rs. 5) only, as the purchase amount of the said land, and whereas the said amount has been duly paid by the said claimant, he is hereby, in pursuance of the agreement aforementioned, declared to be the purchaser of the said land, as more fully described herein below.

*Description of the Land referred to.*

The following lot situated in the village of Yakbedda, in the Weligam korale of the Matara District, in the Southern Province, as described in the annexed diagram:—

Preliminary plan 554.

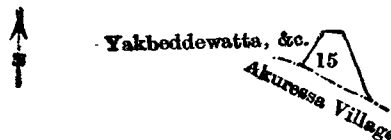
Situation: Yakbedda village in Weligam korale of Matara District.

Lot.	Name of Land.	Extent, A. R. P.
15	Yakbeddewatta	0 1 10

and bounded as follows: on the north and east by Yakbeddewatta claimed by Dahanayaka Yapa Don Juwanis and others on the south by the village limit of Akuressa; on the west by Yakbeddewatta claimed by Dahanayaka Yapa Don Juwanis and others.

September 8, 1911.

FREDERICK LEWIS,  
Special Officer.



Surveyor-General's Office,  
Colombo, December 2, 1908.

Scale of 8 Chains to an Inch.

J. B. M. RIDOUT,  
for Acting Surveyor-General.

**Ratnapura S. O. No. 52.**

**Order under Section 4, Sub-section (1), of "The Waste Lands Ordinances of 1897, 1899, 1900, and 1903."**

In the matter of the lands commonly called or known as Ketiganagalahenewatta, Kekunagahalangawatta, Potubodahena, situate in the village of Palawela, in the Nawadun korale of the Ratnapura District, in the Province of Sabaragamuwa, and of "The Waste Lands Ordinances of 1897, 1899, 1900, and 1903."

WHEREAS in pursuance of section 1 of the said Ordinances it was duly declared and notified on September 17, 1909, that if no claim to the lands commonly called or known as Ketiganagalahenewatta, Kekunagahalangawatta, Potubodahena, situate in the village of Palawela, in the Nawadun korale of the Ratnapura District, in the Province of Sabaragamuwa, containing in extent 15 acres and 6 perches, and shown as lots 19m, 23l, and 23m in preliminary plan 60, and in the annexed diagrams, was made to John George Fraser, Special Officer appointed under section 28 of the said Ordinances, within the period of three months from the date specified in the said notice, such lands would be declared the property of the Crown, and dealt with on account of the Crown (*vide* Notice No. 3,578):

And whereas Gamage Saineris Appuhamy of Palawela; (2) Rupehinge Ratranhamy of Nirigilla, and (3) Vithanage Purancinahamy of Palawela, made claim thereto, and John Still, Special Officer appointed under section 28 of the said Ordinances, made due inquiry into such claim, and whereas the said claimants and the aforesaid John Still, with the consent of His Excellency the Governor, came to two agreements in writing dated February 22, 1910, concerning the said lands, under section 4, sub-section (I), of the said Ordinances, whereby it was agreed that the said claimants should be declared the purchasers of the said lands upon payment on or before May 22, 1910, to the Government Agent at Ratnapura of a sum of One hundred and Twelve Rupees and Fifty Cents (Rs. 112.50) only, as the purchase amount of the said lands, and whereas the said amount has been duly paid by the said claimants, they are hereby, in pursuance of the agreement afore-mentioned, declared to be the purchasers of the said lands, as more fully described herein below.

*Description of the Lands referred to.*

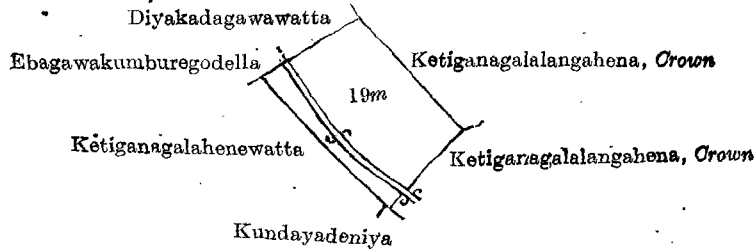
The following lots situated in the village of Palawela, in the Nawadun korale of the Ratnapura District, in the Province of Sabaragamuwa, as described in the annexed diagrams:—

I.—Preliminary plan 60.

Situation : Palawela village in Nawadun korale of Ratnapura District.

Lot.	Name of Land.	Extent, A. R. P.
19m	Ketiganagalahlenewatta	3 0 16

and bounded as follows : on the north by Diyakadagawawatta claimed by Gamage Siyaneris Appuhamy and others; Ketiganagalalangahena declared to be Crown property under the Waste Lands Ordinances ; on the east by Ketiganagalalangahena declared to be Crown property under the Waste Lands Ordinances ; on the south by Ketiganagalalangahena declared to be Crown property under the Waste Lands Ordinances, Kundayadeniya claimed by Mahadurage Kiri Baba and others, Ketiganagalahlenewatta claimed by Gamage Sianeris Appuhamy and others ; on the west by Ketiganagalahlenewatta claimed by Gamage Sianeris Appuhamy and others, Ebagawakumburegodella claimed by Rupahinge Ratranhamy and others.



Surveyor-General's Office,  
Colombo, May 22, 1911.

Scale of 8 Chains to an Inch.

A. H. G. DAWSON,  
for Surveyor-General.

II.—Preliminary plan 60.

Situation : Palawela village in Nawadun korale of Ratnapura District.

Lot.	Name of Land.	Extent, A. R. P.
23l	Kekunagalalangawatta	2 2 47
23m	Potubodahena	9 1 13
		11 3 30

and bounded as follows : on the north by Okandedeniya sold under the Waste Lands Ordinances to Palawela Gankoratuwalaye Kaluwa, Yamanedeniya claimed by Galkoratuwe Dirikkuwa and others, Diyakadagawadeniya claimed by Egodayalage Kiriwantuwa ; on the east by Diyakadagawakumbura *alias* Ebagawapahalakumbura claimed by Rupasinge Mudalihamy and others, Ebagawakumbura claimed by Gamage Sianeris Appuhamy and others, Pandeniya claimed by Mahadurage Karonisa and others ; on the south by Kudumiriyahenyaya declared to be Crown property under the Waste Lands Ordinances ; on the west by Potubodahena (reservation for stream) declared to be Crown property under the Waste Lands Ordinances, Okandedeniya sold under the Waste Lands Ordinances to Palawela Gankoratuwalaye Kaluwa.



August 26, 1911.

J. G. FRASER,  
Special Officer.

Surveyor-General's Office,  
Colombo, May 22, 1911.

Scale of 8 Chains to an Inch.

A. H. G. DAWSON,  
for Surveyor-General.

## Ratnapura S. O. No. 53.

Order under Section 4, Sub-section (1), of "The Waste Lands Ordinances of 1897, 1899, 1900, and 1903."

In the matter of the land commonly called or known as Kudumiriyahena, situate in the village of Palawela, in the Nawadun korale of the Ratnapura District, in the Province of Sabaragamuwa, and of "The Waste Lands Ordinances of 1897, 1899, 1900, and 1903."

WHEREAS in pursuance of section 1 of the said Ordinances it was duly declared and notified on September 17, 1909, that if no claim to the land commonly called or known as Kudumiriyahena, situate in the village of Palawela, in the Nawadun korale of the Ratnapura District, in the Province of Sabaragamuwa, containing in extent 20 acres and 35 perches, and shown as lot 23u in preliminary plan 60, and in the annexed diagram, was made to John George Fraser, Special Officer appointed under section 28 of the said Ordinances, within the period of three months from the date specified in the said notice, such land would be declared the property of the Crown, and dealt with on account of the Crown (*vide* Notice No. 3,578) :

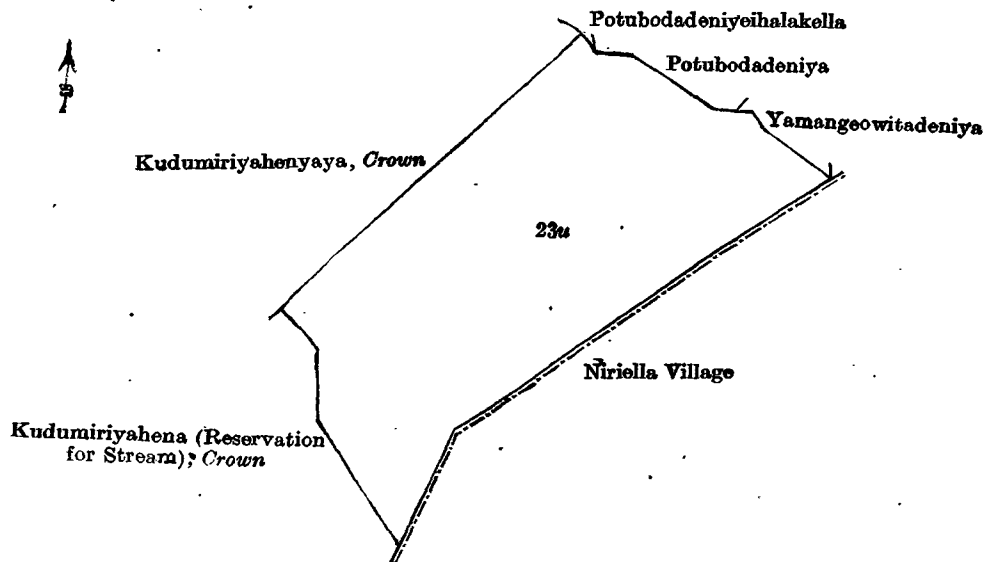
And whereas (1) Rajapaksa Mudiyansele Mudiyanse of Weragama, and (2) Dammæarachchillage Herathamy, Gampaha Vidane of Galgamuwa, made claim thereto, and John Still, Special Officer appointed under section 28 of the said Ordinances, made due inquiry into such claim, and whereas the said claimants and the aforesaid John Still, with the consent of His Excellency the Governor, came to an agreement in writing, dated February 22, 1910, concerning the said land, under section 4, sub-section (1), of the said Ordinances, whereby it was agreed that the said claimants should be declared the purchasers of the said land upon payment on or before May 22, 1910, to the Government Agent at Ratnapura of a sum of One hundred Fifty Rupees (Rs. 150) only, as the purchase amount of the said land, and whereas the said amount has been duly paid by the said claimants, they are hereby, in pursuance of the agreement afore-mentioned, declared to be the purchasers of the said land, as more fully described herein below.

## Description of the Land referred to.

The land commonly called or known as Kudumiriyahena, situated in the village of Palawela, in the Nawadun korale of the Ratnapura District, in the Province of Sabaragamuwa, containing in extent 20 acres and 5 perches, shown as lot 23u in preliminary plan 60, and in the annexed diagram, and bounded as follows: on the north by Kudumiriyahenyaya declared to be the property of the Crown under the Waste Lands Ordinances, Potubodadeniyehalakella claimed by Mahadurage Kiri Baba and others, Potubodadeniya claimed by Gampaha Herathamy, Vidane and others, Yamangeowitadeniya claimed by Yamang Pohatha and others; on the east by the village limit of Niriella; on the south by the village limit of Niriella; on the west by Kudumiriyahena (reservation for stream) declared to be Crown property under the Waste Lands Ordinances.

August 26, 1911.

J. G. FRASER,  
Special Officer.



Surveyor-General's Office,  
Colombo, May 22, 1911.

Scale of 8 Chains to an Inch.

A. H. G. DAWSON,  
for Surveyor-General.

## Ratnapura S. O. No. 54.

Order under Section 4, Sub-section (1), of "The Waste Lands Ordinances of 1897, 1899, 1900, and 1903."

In the matter of the lands commonly called or known as Delgahahena, Gangawattahena, situate in the village of Palawela, in the Nawadun korale of the Ratnapura District, in the Province of Sabaragamuwa, and of "The Waste Lands Ordinances of 1897, 1899, 1900, and 1903."

WHEREAS in pursuance of section 1 of the said Ordinances it was duly declared and notified on September 17, 1909, that if no claim to the lands commonly called or known as Delgahahena, Gangawattahena, situate in the village of Palawela, in the Nawadun korale of the Ratnapura District, in the Province of Sabaragamuwa, containing in extent 10 acres and 11 perches, and shown as lot 19i in preliminary plan 60, and in the annexed diagram, was made to John George Fraser, Special Officer appointed under section 28 of the said Ordinances, within the period of three months from the date specified in the said notice, such lands would be declared the property of the Crown, and dealt with on account of the Crown (*vide* Notice No. 3,578) :

And whereas Elapata Ellawala Kumarihamy of Welgampola estate made claim thereto, and John Still, Special Officer appointed under section 28 of the said Ordinances, made due inquiry into such claim, and whereas the said claimant and the aforesaid John Still, with the consent of His Excellency the Governor, came to an agreement in writing dated February 25, 1910, concerning the said lands, under section 4, sub-section (f), of the said Ordinances, whereby it was agreed that the said claimant should be declared the purchaser of the said lands upon payment on or before May 22, 1910, to the Government Agent at Ratnapura of a sum of Seventy-five Rupees (Rs. 75) only, as the purchase amount of the said lands, and whereas the said amount has been duly paid by the said claimant, she is hereby, in pursuance of the agreement afore-mentioned, declared to be the purchaser of the said lands, as more fully described herein below.

*Description of the Lands referred to.*

The following lots situated in the village of Palawela, in the Nawadun korale of the Ratnapura District, in the Province of Sabaragamuwa, as described in the annexed diagram:—

Preliminary plan 60.

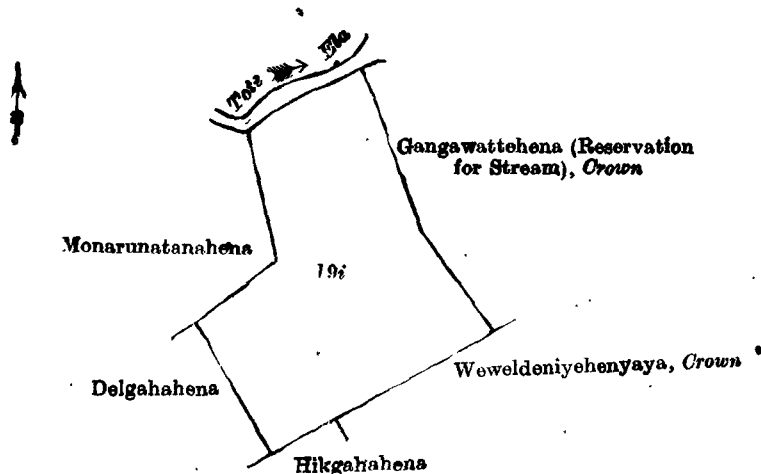
Situation: Palawela village in Nawadun korale of Ratnapura District.

Lot.	Name of Land.	Extent, A. R. P.
19i	Delgahahena, Gangawattehena	10 0 11

and bounded as follows: on the north by the Tote-ela; on the east by Gangawattehena (reservation for stream) declared to be Crown property under the Waste Lands Ordinances; on the south by Weweldeniyeheyaya declared to be Crown property under the Waste Lands Ordinances, Hikgahahena sold under the Waste Lands Ordinances to Rabbodage Appuhamy; on the west by Delgahahena sold under the Waste Lands Ordinances to Udageyalage Gunasiriya and five others, Monarunatanahena sold under the Waste Lands Ordinances to Aldenige Sendiriya and three others.

August 26, 1911.

J. G. FRASER,  
Special Officer.



Surveyor-General's Office,  
Colombo, May 22, 1911.

Scale of 8 Chains to an Inch.

A. H. G. DAWSON,  
for Surveyor-General

**Ratnapura S. O. No. 55.**

Order under Section 4, Sub-section (1), of "The Waste Lands Ordinances of 1897, 1899, 1900, and 1903."

In the matter of the lands commonly called or known as Wattedehena, Welandahena, situate in the village of Palawela, in the Nawadun korale of the Ratnapura District, in the Province of Sabaragamuwa, and of "The Waste Lands Ordinances of 1897, 1899, 1900, and 1903."

WHEREAS in pursuance of section 1 of the said Ordinances it was duly declared and notified on September 17, 1909, that if no claim to the lands commonly called or known as Wattedehena, Welandahena, situate in the village of Palawela, in the Nawadun korale of the Ratnapura District, in the Province of Sabaragamuwa, containing in extent 24 acres 2 roods and 6 perches, and shown as lot 3c in preliminary plan 60, and in the annexed diagram, was made to John George Fraser, Special Officer appointed under section 28 of the said Ordinances, within the period of three months from the date specified in the said notice, such lands would be declared the property of the Crown, and dealt with on account of the Crown (*vide* Notice No. 3,578):

And whereas (1) Paragahahena Suwanda, (2) ditto Ukkiriya, (3) ditto Pinsetu, (4) ditto Menika, (5) ditto Kiriunga, and (6) Dambuluwana Menika, all of Palawela, made claim thereto, and John Sitill, Special Officer appointed under section 28 of the said Ordinances, made due inquiry into such claim, and whereas the said claimants and the aforesaid John Still, with the consent of His Excellency the Governor, came to an agreement in writing dated February 22, 1910, concerning the said lands under section 4, sub-section (1), of the said Ordinances, whereby it was agreed that the said claimants should be declared the purchasers of the said lands upon payment on or before May 22, 1910, to the Government Agent at Ratnapura, of a sum of One hundred and Eighty Rupees (Rs. 180) only, as the purchase amount of the said lands, and whereas the said amount has been duly paid by the said claimants, they are hereby, in pursuance of the agreement afore-mentioned, declared to be the purchasers of the said lands, as more fully described herein below.

*Description of the Lands referred to.*

The following lot situated in the village of Palawela, in the Nawadun korale of the Ratnapura District, in the Province of Sabaragamuwa, as described in the annexed diagram :—

Preliminary plan 60.

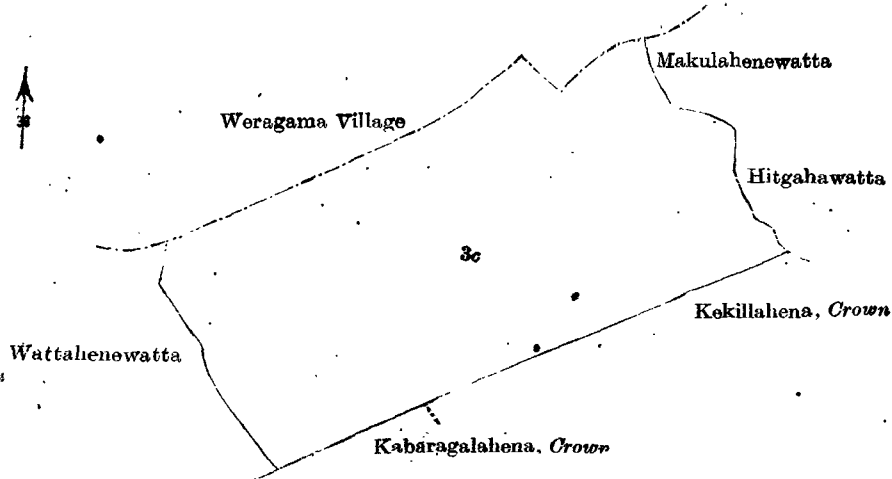
Situation : Palawela village in Nawadun korale of Ratnapura District.

Lot.	Name of Land,	Extent, A. B. P.
3c	Wattehena, Welandahena	2 2 6

and bounded as follows : on the north by the village limit of Weragama ; on the east by Makulahenewatta claimed by Hulawalige Pinsedu and others, Hitgahawatta claimed by Hulawalige Suwanda and others ; on the south by Kekillahena declared to be Crown property under the Waste Lands Ordinances, Kabaragalahena declared to be Crown property under the Waste Lands Ordinances ; on the west by Wattahenewatta claimed by Paragahahena Suwanda and others.

August 26, 1911.

J. G. FRASER,  
Special Officer.



Surveyor-General's Office,  
Colombo, May 22, 1911.

Scale of 8 Chains to an Inch.

A. H. G. DAWSON,  
for Surveyor-General